1935

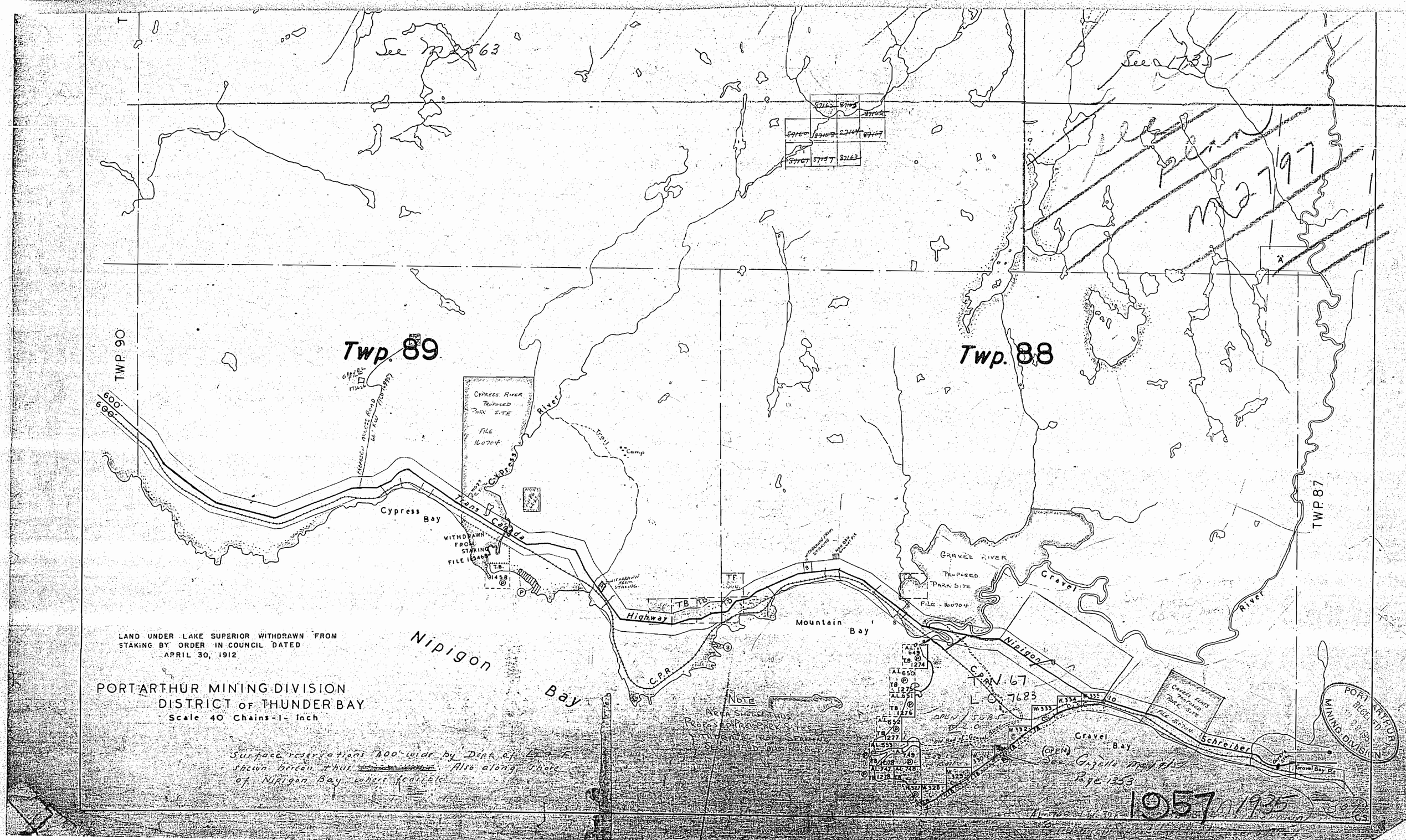

LAND UNDER LAKE SUPERIOR WITHDRAWN FROM STAKING BY ORDER IN COUNCIL DATED APRIL 30, 1912

PORT ARTHUR MINING DIVISION
DISTRICT OF THUNDER BAY
Scale 40 Chains - 1 - Inch

1935

Blair Lake Area (M. 2563)

Gravel River Area (M. 1735)

Twp. 90 — (M. 1936) — Twp. 91

Middle Fox Lake Area & Twp. 87 (M. 2797)

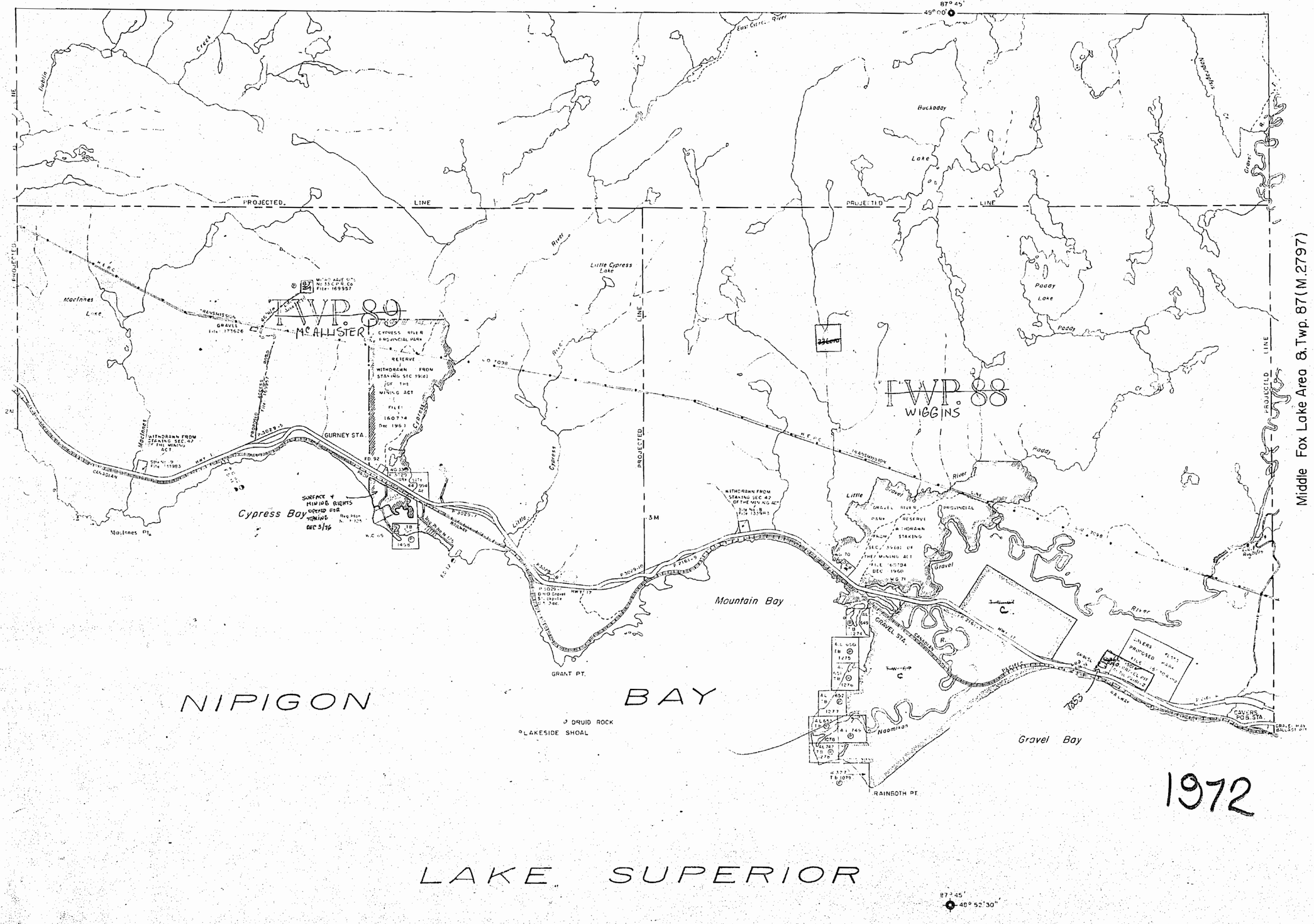

1972

~~AREA NORTH OF~~
~~AND~~
~~TOWNSHIPS~~
WIGGINS McALLISTER
~~88 & 89~~ TWPS.

DISTRICT OF
THUNDER BAY

THUNDER BAY
MINING DIVISION

SCALE: 1-INCH = 40 CHAINS

LEGEND

PATENTED LAND	Ⓟ
CROWN LAND SALE	C.S.
LEASES	Ⓛ
LOCATED LAND	Loc.
LICENSE OF OCCUPATION	L.O.
MINING RIGHTS ONLY	M.R.O.
SURFACE RIGHTS ONLY	S.R.O.
ROADS	
IMPROVED ROADS	
KING'S HIGHWAYS	
RAILWAYS	
POWER LINES	
MARSH OR MUSKEG	
MINES	
CANCELLED	C.
GRAVEL	

NOTES

400' Surface Rights Reservation Around All Lakes And Rivers.

Land Under Water In Lake Superior Withdrawn From Staking by Order In Council Dated April 30, 1912

Parcels Indicated Thus:

Patented Mining And Surface Rights
— " — Surface Rights Only

NIP. - TER.

NATIONAL TOPOGRAPHIC SERIES 42 D 13

PLAN NO. M. 1935

ONTARIO
DEPARTMENT OF MINES
AND NORTHERN AFFAIRS

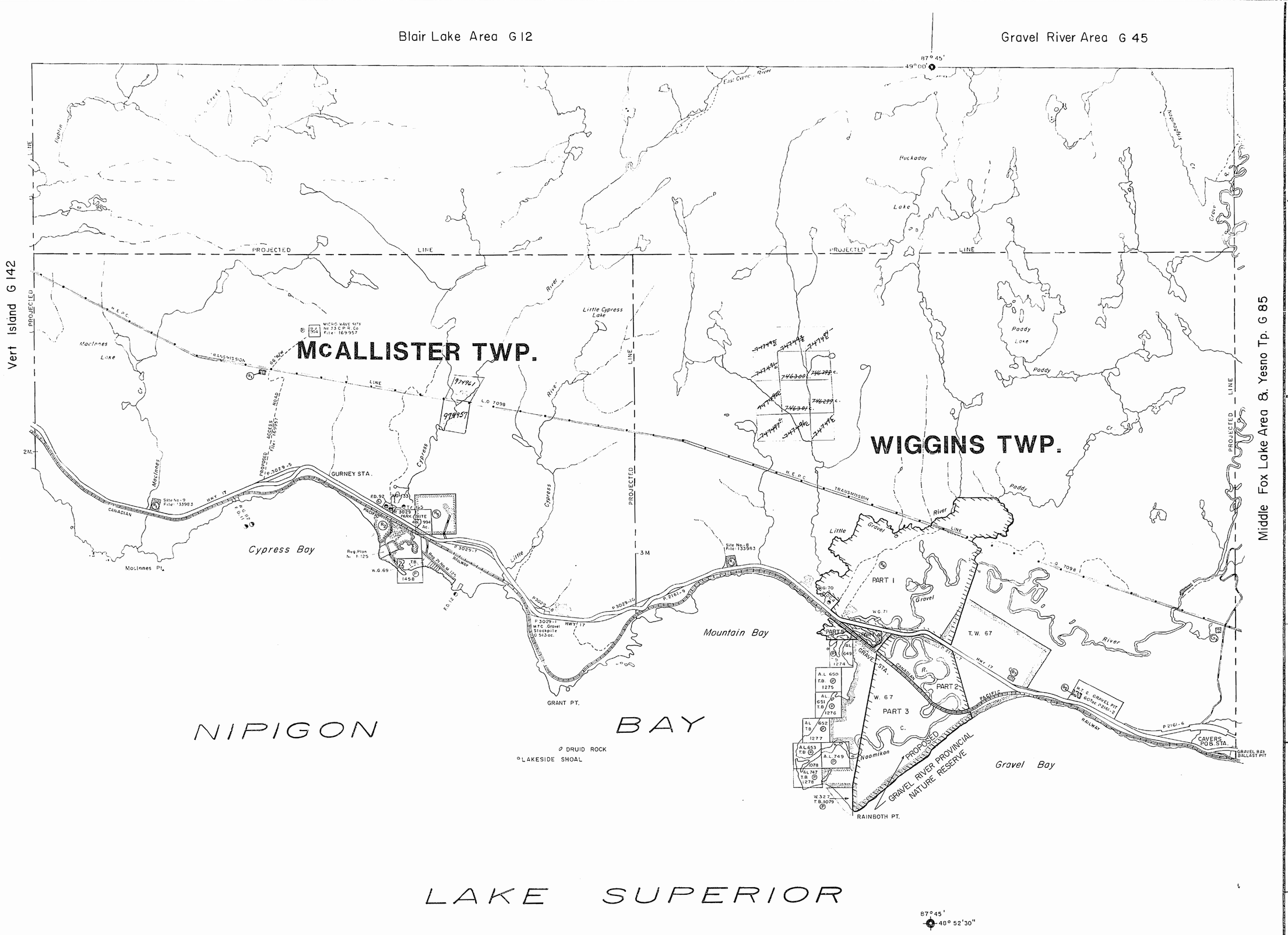

AREA SHOWN THUS ⌐⌐⌐ IS WITHDRAWN FROM STAKING PURSUANT TO THE PROVISIONS OF SECTION 32 OF THE MINING ACT. R.S.O. 1980 CHAPTER 26R.
MINING EXPLORATION BY EXPLORATORY LICENCE OF OCCUPATION ONLY.

LEGEND

PATENTED LAND	Ⓟ
" , SURFACE RIGHTS ONLY	Ⓟ
CROWN LAND SALE	C.S.
LEASES	Ⓛ
LOCATED LAND	Loc.
LICENSE OF OCCUPATION	L.O.
MINING RIGHTS ONLY	M.R.O.
SURFACE RIGHTS ONLY	S.R.O.
ROADS	
IMPROVED ROADS	
KING'S HIGHWAYS	
RAILWAYS	
POWER LINES	
MARSH OR MUSKEG	
MINES	⚒
CANCELLED	C.
GRAVEL	

Land Under Water in Lake Superior Withdrawn From Staking By Order in Council Dated April 30, 1912

AREAS WITHDRAWN FROM DISPOSITION

S.R. – SURFACE RIGHTS M.R. – MINING RIGHTS

	Description	Order No.	Date	Disposition	File
(R)	SEC. 42 of Min. Act.			S.R. & M.R.	133983
(R)		W42/77	25/3/77	SR & M.R.	160704 v.6
(R)		W.N.C.R. 9/85		SR & M.R.	
(R)	PARK RESERVE		DEC 1960	SR & M.R.	160704
(R)	WASTE DISPOSAL (SEC. 36 of Min. Act.)	W.N.C.R. 14/82		S.R.O.	

SAND & GRAVEL

(R) GRAVEL FILE 173626
(R) GRAVEL FILE 114528
(R) M.T.C. Pit 2D-14

SCALE: 1 INCH = 40 CHAINS

FEET 0 1000 2000 4000 6000 8000
METRES 0 200 1000 (1 KM) 2000 (2 KM)

ACRES	HECTARES
40	16

AREA
NORTH OF WIGGINS AND McALLISTER

M.N.R. ADMINISTRATIVE DISTRICT
NIPIGON/TERRACE BAY

MINING DIVISION
THUNDER BAY

LAND TITLES / REGISTRY DIVISION
THUNDER BAY

Ministry of Natural Resources — Land Management Branch
Ontario
JANUARY 7, 1987

Date FEBRUARY 1981

Number **G 98**

1935

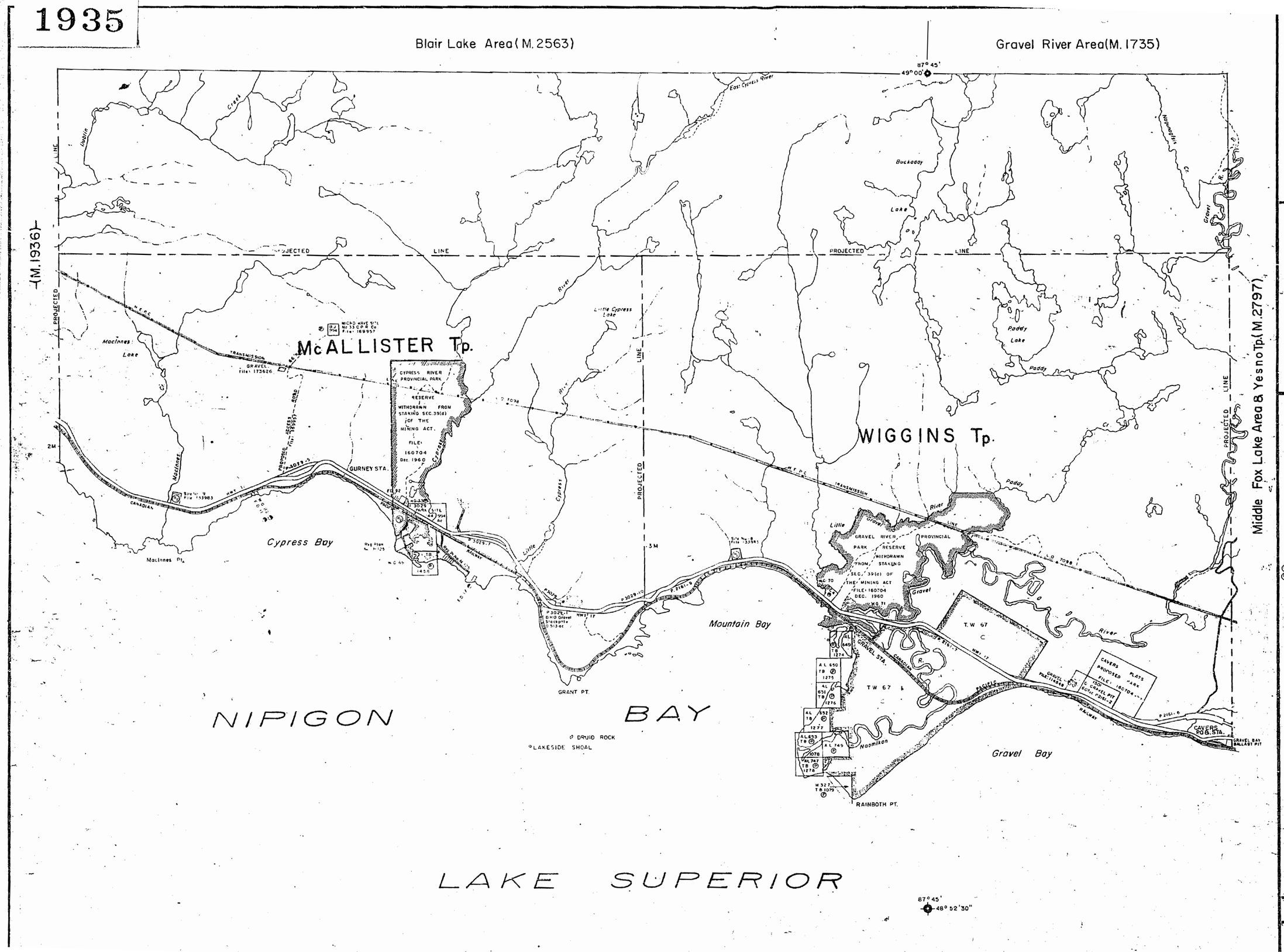

AREA NORTH OF AND WIGGINS & McALLISTER (Tps 88 & 89)
DISTRICT OF THUNDER BAY

THUNDER BAY MINING DIVISION

SCALE: 1-INCH = 40 CHAINS

LEGEND

PATENTED LAND	P
CROWN LAND SALE	C.S.
LEASES	L
LOCATED LAND	Lic.
LICENSE OF OCCUPATION	L.O.
MINING RIGHTS ONLY	M.R.O.
SURFACE RIGHTS ONLY	S.R.O.
ROADS	
IMPROVED ROADS	
KING'S HIGHWAYS	
RAILWAYS	
POWER LINES	
MARSH OR MUSKEG	
MINES	
CANCELLED	C
GRAVEL	

NOTES

400' Surface Rights Reservation Around All Lakes And Rivers.

Land Under Water In Lake Superior Withdrawn From Staking. By Order In Council Dated April 30, 1912

Parcels Indicated Thus:

- Patented Mining And Surface Rights
- — " — Surface Rights Only

Areas withdrawn from staking under Section 43 of the Mining Act, R.S.O. 1970.

Order No.	File	Date	Disposition
R1 - S.c.42 (R.S.O.1960)	133983		S.R.& M.R.
R2 - W.42/77	160704 v.6	25/3/77	S.R.& M.R.

NIPIGON DIST. MAY 11/77

NATIONAL TOPOGRAPHIC SERIES 42 D 13

PLAN NO. M.1935

ONTARIO
MINISTRY OF NATURAL RESOURCES
SURVEYS AND MAPPING BRANCH

1935

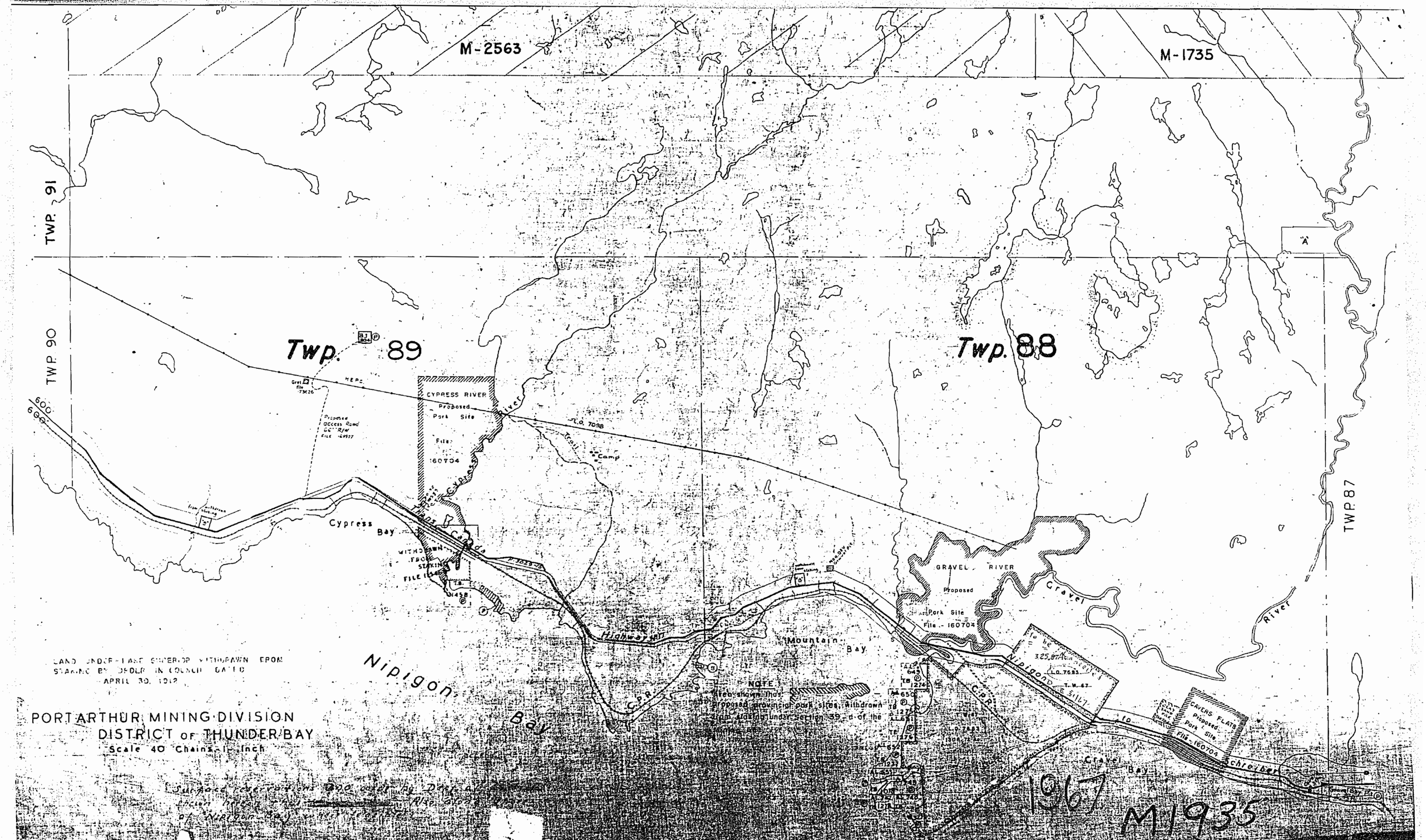
M-2563
M-1735
TWP. 91
TWP. 90
TWP. 87
Twp. 89
Twp. 88
CYPRESS RIVER
Proposed
Park Site
File
160704
Cypress
River
Camp
Cypress Bay
Thans Canada
Highway
Mountain Bay
GRAVEL RIVER
Proposed
Park Site
File - 160704
Gravel
River
Nipigon Bay
C.P.R.
NOTE
Area shown thus
Proposed provincial park sites, withdrawn
from staking under Section 39 - d of the
CAVERS FLATS
Proposed
Park Site
File - 160704
Schreiber
Gravel Bay
LAND UNDER LAKE SUPERIOR WITHDRAWN FROM
STAKING BY ORDER IN COUNCIL DATED
APRIL 30, 1912
PORT ARTHUR MINING DIVISION
DISTRICT OF THUNDER BAY
Scale 40 Chains - 1 - Inch
1967
M1935

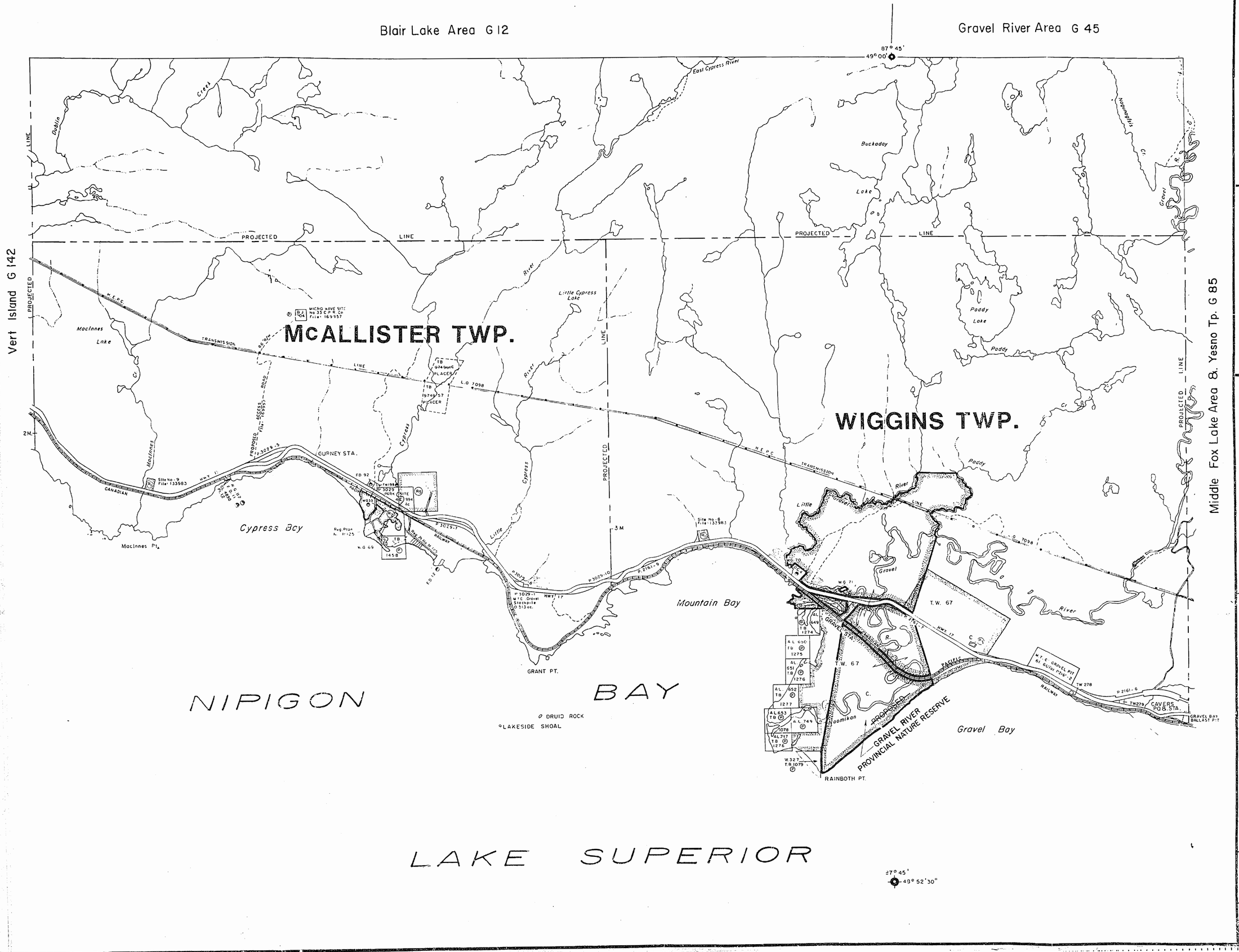

Area shown thus ..... is withdrawn from staking pursuant to the provisions of Section 32 of the Mining Act, R.S.O. 1980, Chapter 268.
Mining exploration by Exploratory Licence of Occupation only.

MINISTRY OF NATURAL RESOURCES
TERRACE BAY ONT.

Slate Islands Provincial Park (regulated)
boundary OK.

LEGEND

PATENTED LAND	
SURFACE RIGHTS ONLY	
CROWN LAND SALE	C.S.
LEASES	L
LOCATED LAND	Loc.
LICENSE OF OCCUPATION	L.O.
MINING RIGHTS ONLY	M.R.O.
SURFACE RIGHTS ONLY	S.R.O.
ROADS	
IMPROVED ROADS	
KING'S HIGHWAYS	
RAILWAYS	
POWER LINES	
MARSH OR MUSKEG	
MINES	
CANCELLED	C.
GRAVEL	

Land Under Water in Lake Superior Withdrawn From Staking By Order in Council Dated April 30, 1912

AREA WITHDRAWN FROM DISPOSITION

S.R. – SURFACE RIGHTS M.R. – MINING RIGHTS

	Description	Order No.	Date	Disposition	File
(1)	Sec 41 of Min Act			S & M.R.	133983
(2)	Sec 43/70	W42/77	25/3/77	S & M.R.	7598 x 10
(3)	Sec 36/80	WNCR 9/85	26/4/85	S & M.R.	—
(4)	Sec 1/80	WNCR 14/82	8/11/82	S.R.O.	See Armstrong

Tr.

RECEIVED
MAY 19 1989

SCALE: 1 INCH = 40 CHAINS

FEET 0 1000 2000 4000 6000 8000
METRES 0 200 1000 (1 KM) 2000 (2 KM)

ACRES	HECTARES
40	16

AREA GRAVEL RIVER PROVINCIAL NATURE RESERVE

NORTH OF WIGGINS AND McALLISTER

M.N.R. ADMINISTRATIVE DISTRICT
NIPIGON/TERRACE BAY

MINING DIVISION
THUNDER BAY

LAND TITLES / REGISTRY DIVISION
THUNDER BAY

Ontario Ministry of Natural Resources — Land Management Branch

MARCH 4, 1987

Date FEBRUARY 1981

Number **G 98**

1935

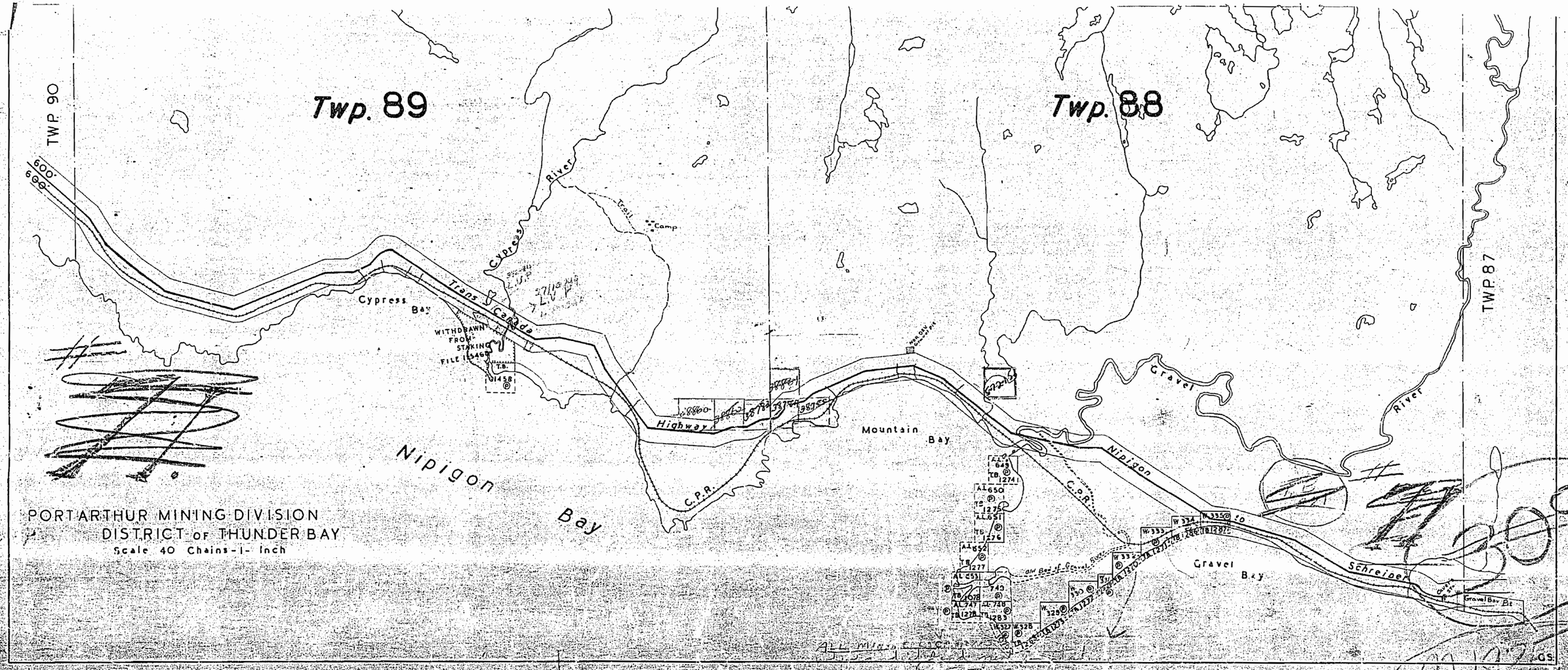
Twp. 89
Twp. 88
TWP. 90
TWP. 87
Cypress River
Trail
Camp
Cypress Bay
Trans Canada Highway
WITHDRAWN FROM STAKING FILE 15469
Nipigon Bay
C.P.R.
Mountain Bay
Gravel River
Nipigon
Gravel Bay
Schreiber
Gravel Bay Pit
PORT ARTHUR MINING DIVISION
DISTRICT OF THUNDER BAY
Scale 40 Chains - 1 - Inch

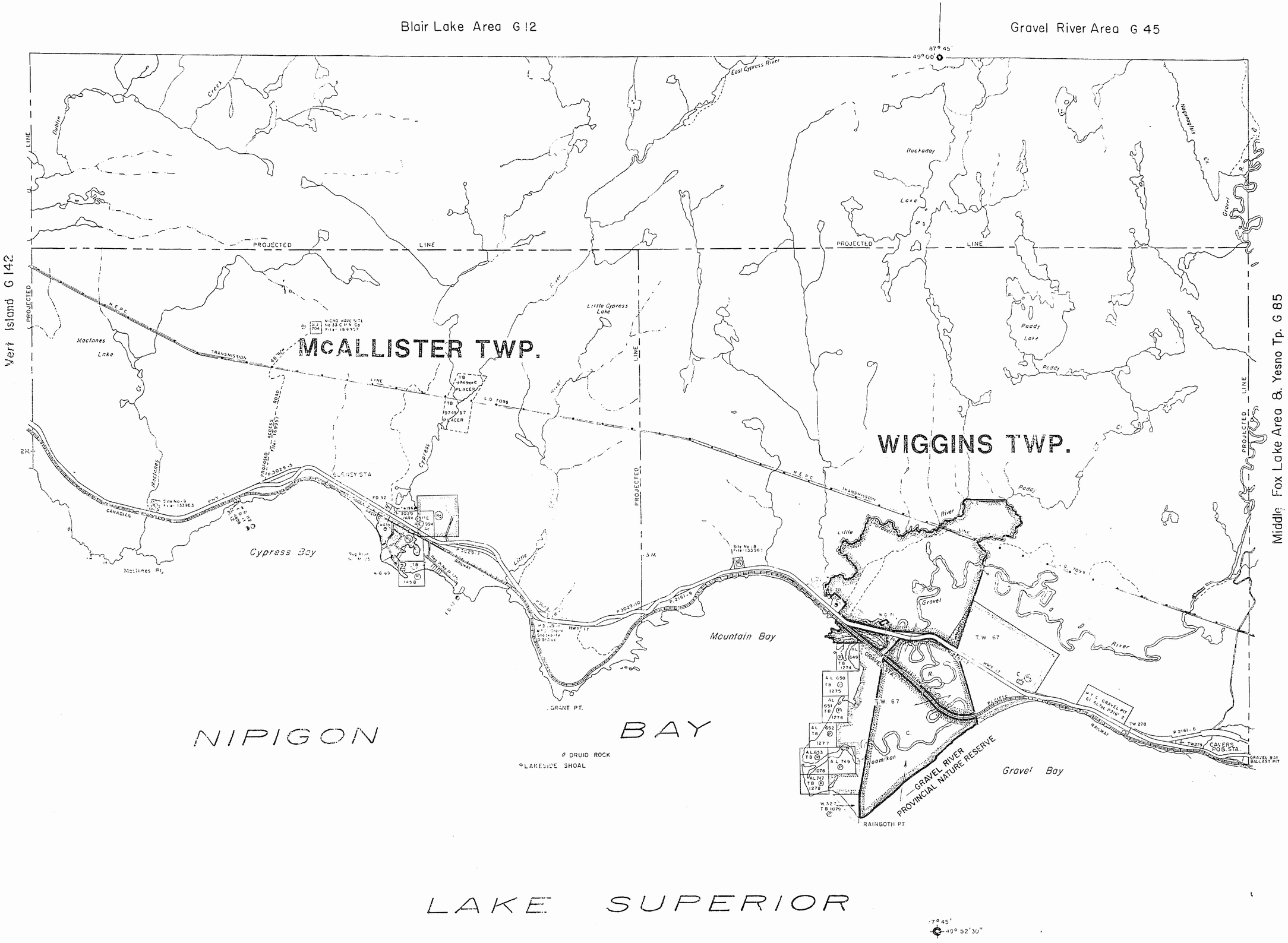

Area shown thus ▒▒▒ is withdrawn from staking pursuant to the provisions of Section 32 of the Mining Act, R.S.O 1980, Chapter 268.
Mining exploration by Exploratory Licence of Occupation only.

LEGEND

PATENTED LAND	Ⓟ
" , SURFACE RIGHTS ONLY	Ⓢ
CROWN LAND SALE	C.S.
LEASES	Ⓛ
LOCATED LAND	Loc.
LICENSE OF OCCUPATION	L.O.
MINING RIGHTS ONLY	M.R.O.
SURFACE RIGHTS ONLY	S.R.O.
ROADS	
IMPROVED ROADS	
KING'S HIGHWAYS	
RAILWAYS	
POWER LINES	
MARSH OR MUSKEG	
MINES	
CANCELLED	C.
GRAVEL	

Land Under Water in Lake Superior Withdrawn From Staking By Order in Council Dated April 30, 1912

AREAS WITHDRAWN FROM DISPOSITION

S.R. – SURFACE RIGHTS M.R. – MINING RIGHTS

	Description	Order No.	Date	Disposition	File
S.R. M.R.	Sec 42 of Min Act			S.B.M.R.	133983
S.R. M.R.	Sec 43/70	W42/77	25/3/77	S.B.M.R.	7599 v.10
S.R. M.R.	Sec 35/80	WNCR 9/83	26/4/83	S.B.M.R.	—
S.R. M.R.	Sec 35/80	WNCR 14/82	8/11/82	S.R.O.	See Armstrong LR

RECEIVED
MAY 19 1989

SCALE: 1 INCH = 40 CHAINS

FEET 0 1000 2000 4000 6000 8000

METRES 0 200 1000 (1 KM) 2000 (2 KM)

ACRES	HECTARES
40	16

AREA

NORTH OF WIGGINS AND McALLISTER

M.N.R. ADMINISTRATIVE DISTRICT

NIPIGON/TERRACE BAY

MINING DIVISION

THUNDER BAY

LAND TITLES / REGISTRY DIVISION

THUNDER BAY

Ministry of Natural Resources — Land Management Branch — Ontario

Date FEBRUARY 1981

Number **G 98**

Blair Lake Area G 12

Gravel River Area G 45

Vert Island G 142

Middle Fox Lake Area & Yesno Tp. G 85

87° 45'
49° 00'

McALLISTER TWP.

WIGGINS TWP.

NIPIGON BAY

LAKE SUPERIOR

Cypress Bay

Mountain Bay

Gravel Bay

GRANT PT.

RAINBOTH PT.

GURNEY STA.

CAVERS P.O. & STA.

GRAVEL BAY BALLAST PIT

GRAVEL RIVER PROVINCIAL PARK

LICENCE OF OCCUPATION 14926
(land and land under water)

DRUID ROCK

LAKESIDE SHOAL

97° 45'
48° 52' 30"

THE INFORMATION THAT APPEARS ON THIS MAP HAS BEEN COMPILED FROM VARIOUS SOURCES, AND ACCURACY IS NOT GUARANTEED. THOSE WISHING TO STAKE MINING CLAIMS SHOULD CONSULT WITH THE MINING RECORDER, MINISTRY OF NORTHERN DEVELOPMENT AND MINES, FOR ADDITIONAL INFORMATION ON THE STATUS OF THE LANDS SHOWN HEREON.

LEGEND

PATENTED LAND	Ⓟ
" , SURFACE RIGHTS ONLY	⊖
CROWN LAND SALE	C.S.
LEASES	Ⓛ
LOCATED LAND	Loc.
LICENSE OF OCCUPATION	▼ L.O.
MINING RIGHTS ONLY	M.R.O.
SURFACE RIGHTS ONLY	S.R.O.
ROADS	
IMPROVED ROADS	
KING'S HIGHWAYS	
RAILWAYS	
POWER LINES	
MARSH OR MUSKEG	
MINES	⚒
CANCELLED	C.
GRAVEL	
LAND USE PERMITS FOR COMMERCIAL TOURISM, OUTPOST CAMPS	☆

Land Under Water in Lake Superior Withdrawn From Staking By Order in Council Dated April 30, 1912

AREAS WITHDRAWN FROM DISPOSITION

S.R. – SURFACE RIGHTS M.R. – MINING RIGHTS

	Description	Order No.	Date	Disposition	File
(M)	Sec 42 of Min. Act			S.&M.R.	133983
(M) (S)	Sec 43/70	W42/77	25/3/77	S.&M.R.	7598 v.10
(M) (S)	Sec 36/80	WNCR 9/85	26/4/85	S.&M.R.	—
(M) (S)	Sec 36/80	WNCR 14/82	8/11/82	S.R.O.	See Armstrong LR

SCALE: 1 INCH = 40 CHAINS

FEET 0 1000 2000 4000 6000 8000

METRES 0 200 1000 (1 KM) 2000 (2 KM)

ACRES	HECTARES
40	16

AREA

NORTH OF WIGGINS AND McALLISTER

M.N.R. ADMINISTRATIVE DISTRICT

NIPIGON/TERRACE BAY

MINING DIVISION

THUNDER BAY

LAND TITLES / REGISTRY DIVISION

THUNDER BAY

Ministry of Natural Resources — Land Management Branch

Ontario

MARCH 4, 1987

Date FEBRUARY 1981

Number **G 98**

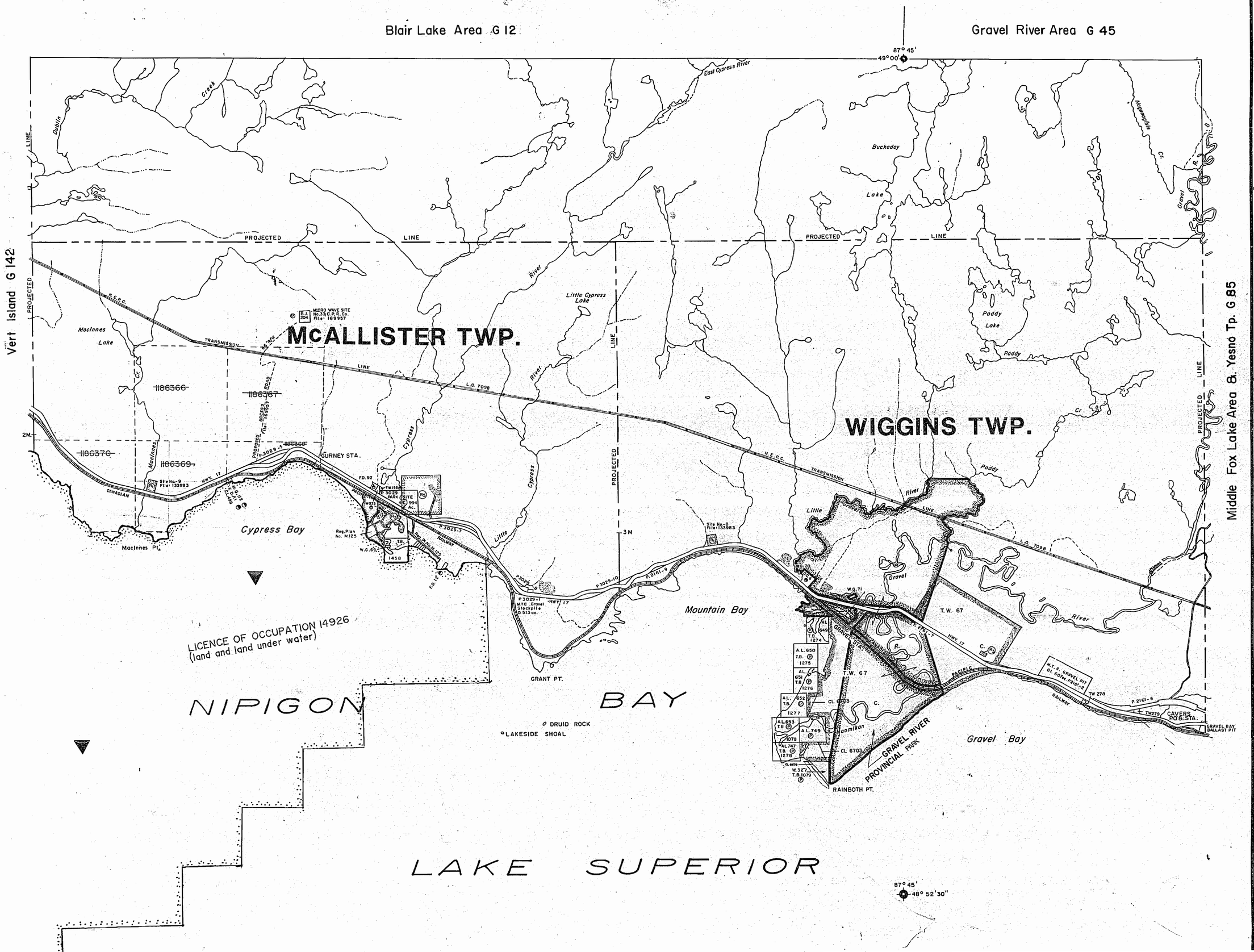

THE INFORMATION THAT APPEARS ON THIS MAP HAS BEEN COMPILED FROM VARIOUS SOURCES, AND ACCURACY IS NOT GUARANTEED. THOSE WISHING TO STAKE MINING CLAIMS SHOULD CONSULT WITH THE MINING RECORDER, MINISTRY OF NORTHERN DEVELOPMENT AND MINES, FOR ADDITIONAL INFORMATION ON THE STATUS OF THE LANDS SHOWN HEREON.

LEGEND

PATENTED LAND	Ⓟ
" , SURFACE RIGHTS ONLY	⊖
CROWN LAND SALE	C.S.
LEASES	Ⓛ
LOCATED LAND	Loc.
LICENSE OF OCCUPATION	▼ L.O.
MINING RIGHTS ONLY	M.R.O.
SURFACE RIGHTS ONLY	S.R.O.
ROADS	
IMPROVED ROADS	
KING'S HIGHWAYS	
RAILWAYS	
POWER LINES	
MARSH OR MUSKEG	
MINES	
CANCELLED	C.
GRAVEL	

LAND USE PERMITS FOR COMMERCIAL TOURISM, OUTPOST CAMPS ✓

Land Under Water in Lake Superior Withdrawn From Staking By Order in Council Dated April 30, 1912

AREAS WITHDRAWN FROM DISPOSITION

S.R. – SURFACE RIGHTS M.R. – MINING RIGHTS

	Description	Order No.	Date	Disposition	File
(M)	Sec 42 of Min. Act			S.&M.R.	133983
(S)	Sec 43/70	W42/77	25/3/77	S.&M.R.	7598 v.10
(S)	Sec 36/80	WNCR 9/85	26/4/85	S.&M.R.	—
(S)	Sec 36/80	WNCR 14/82	8/11/82	S.R.O.	See Armstrong LR

SCALE: 1 INCH = 40 CHAINS

FEET 0 1000 2000 4000 6000 8000

METRES 0 200 1000 (1 KM) 2000 (2 KM)

ACRES	HECTARES
40	16

AREA

NORTH OF WIGGINS AND McALLISTER

M.N.R. ADMINISTRATIVE DISTRICT

NIPIGON/TERRACE BAY

MINING DIVISION

THUNDER BAY

LAND TITLES / REGISTRY DIVISION

THUNDER BAY

Ministry of Natural Resources — Land Management Branch

Ontario

MARCH 4, 1987

Date FEBRUARY 1981

Number **G 98**

1935

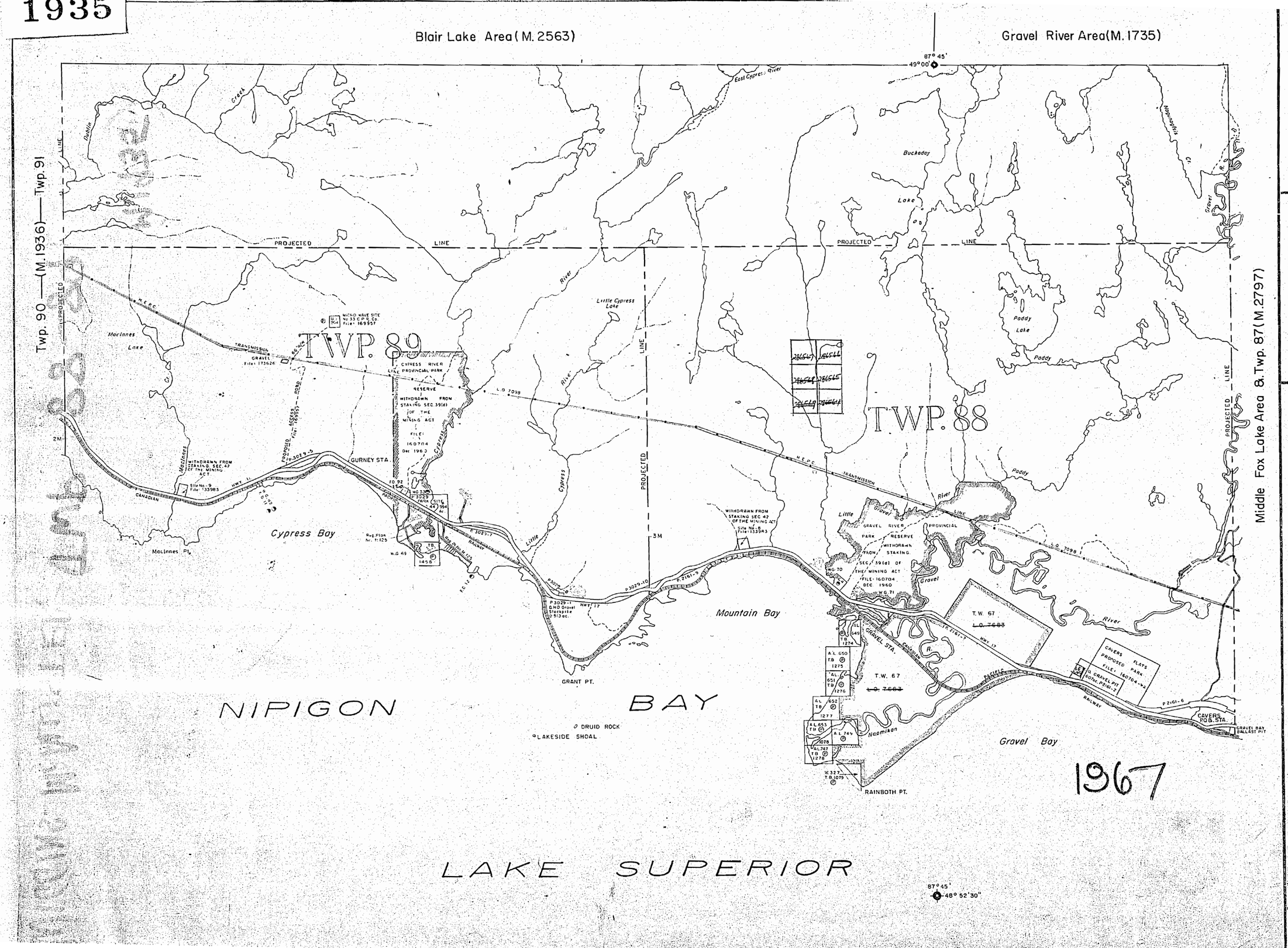

1967

AREA NORTH OF AND TOWNSHIPS

88 & 89

DISTRICT OF THUNDER BAY

PORT ARTHUR MINING DIVISION

SCALE: 1-INCH = 40 CHAINS

LEGEND

PATENTED LAND	Ⓟ
CROWN LAND SALE	C.S.
LEASES	Ⓛ
LOCATED LAND	Loc.
LICENSE OF OCCUPATION	L.O.
MINING RIGHTS ONLY	M.R.O.
SURFACE RIGHTS ONLY	S.R.O.
ROADS	
IMPROVED ROADS	
KING'S HIGHWAYS	
RAILWAYS	
POWER LINES	
MARSH OR MUSKEG	
MINES	
CANCELLED	C.
GRAVEL	

NOTES

400' Surface Rights Reservation Around All Lakes And Rivers.

Land Under Water In Lake Superior Withdrawn From Staking By Order In Council Dated April 30, 1912

Parcels Indicated Thus:

Patented Mining And Surface Rights
— " — Surface Rights Only

PT. ARTHUR MINING DIV.
RECEIVED
JAN 17 1968
AM 7 8 9 10 11 12 1 2 3 4 5 6 PM

PLAN NO. M.1935

DEPARTMENT OF MINES
— ONTARIO —