M.2254

PLAN OF
McAREE TWP.
PATRICIA MINING DIVISION.
DISTRICT OF KENORA.

M.2254 #3

Scale, 40 chains to an inch.

ECHO TWP.

ONTARIO
DEPARTMENT OF MINES
AND NORTHERN AFFAIRS

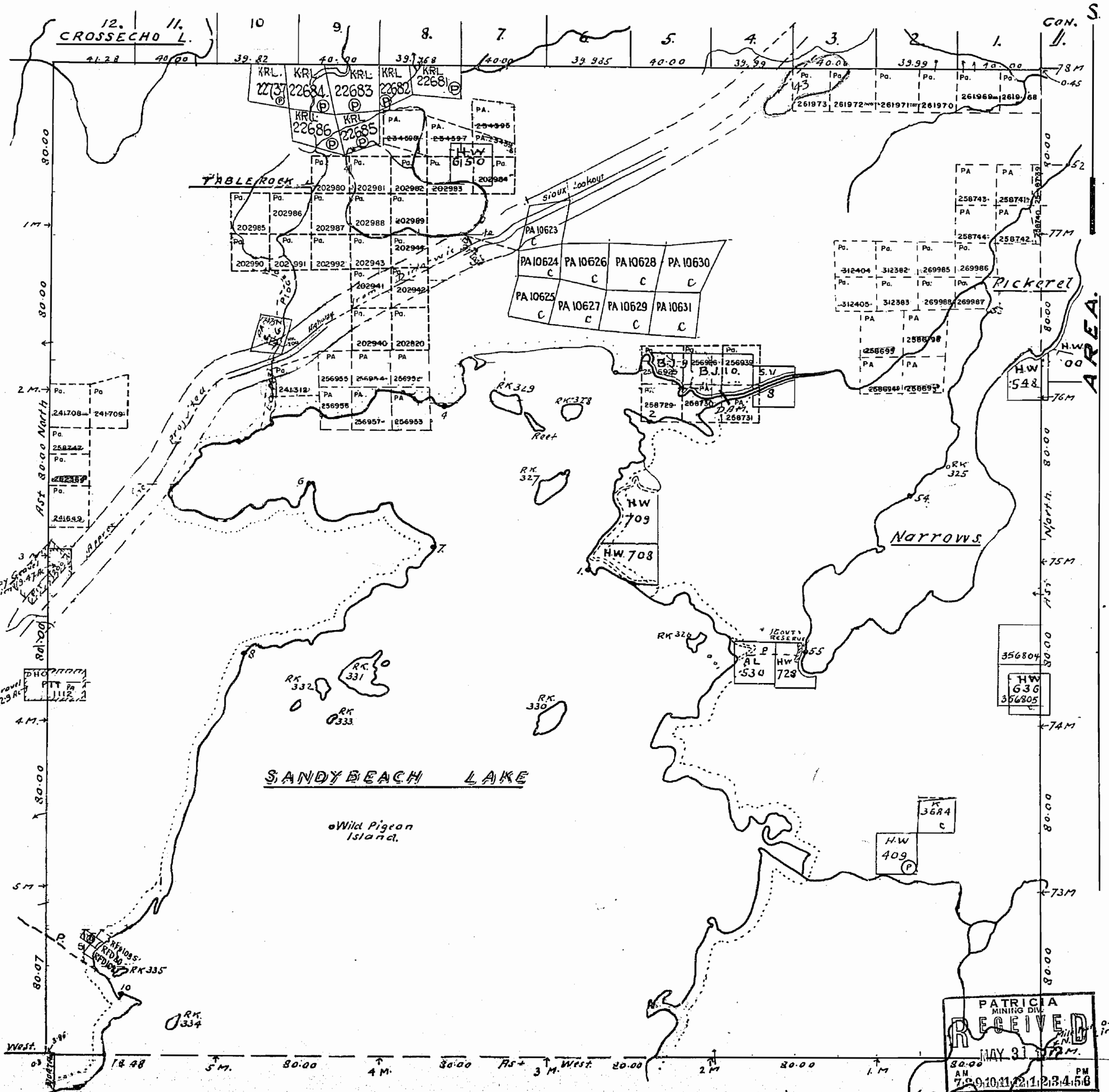

63369

McAREE TP.

M.2254

NOTES

400' surface rights reservation along the shores of all lakes and rivers.

SAND & GRAVEL

(G1) M. T. C. Pit No. 1200
(G2) M. T. C. Pit No. 1112

RESERVES

AREAS WITHDRAWN FROM STAKING

SR SURFACE RIGHTS MR. MINING RIGHTS

Section	Date	Disposition	File	Order No.
(R2) 43 (RSO 70)	16 Jan '74	SR	125106	W.I / 74.

Updated May 2, 1977
Apr. 2, 1979
Apr. 6, 1979
JUNE 6/79
June 14/79
July 12/79

DATE OF ISSUE MAR 17 1977

Updated October 17, 1977
November 23, 1977

PATRICIA MINING DIV. RECEIVED MAR 28 1977 AM PM

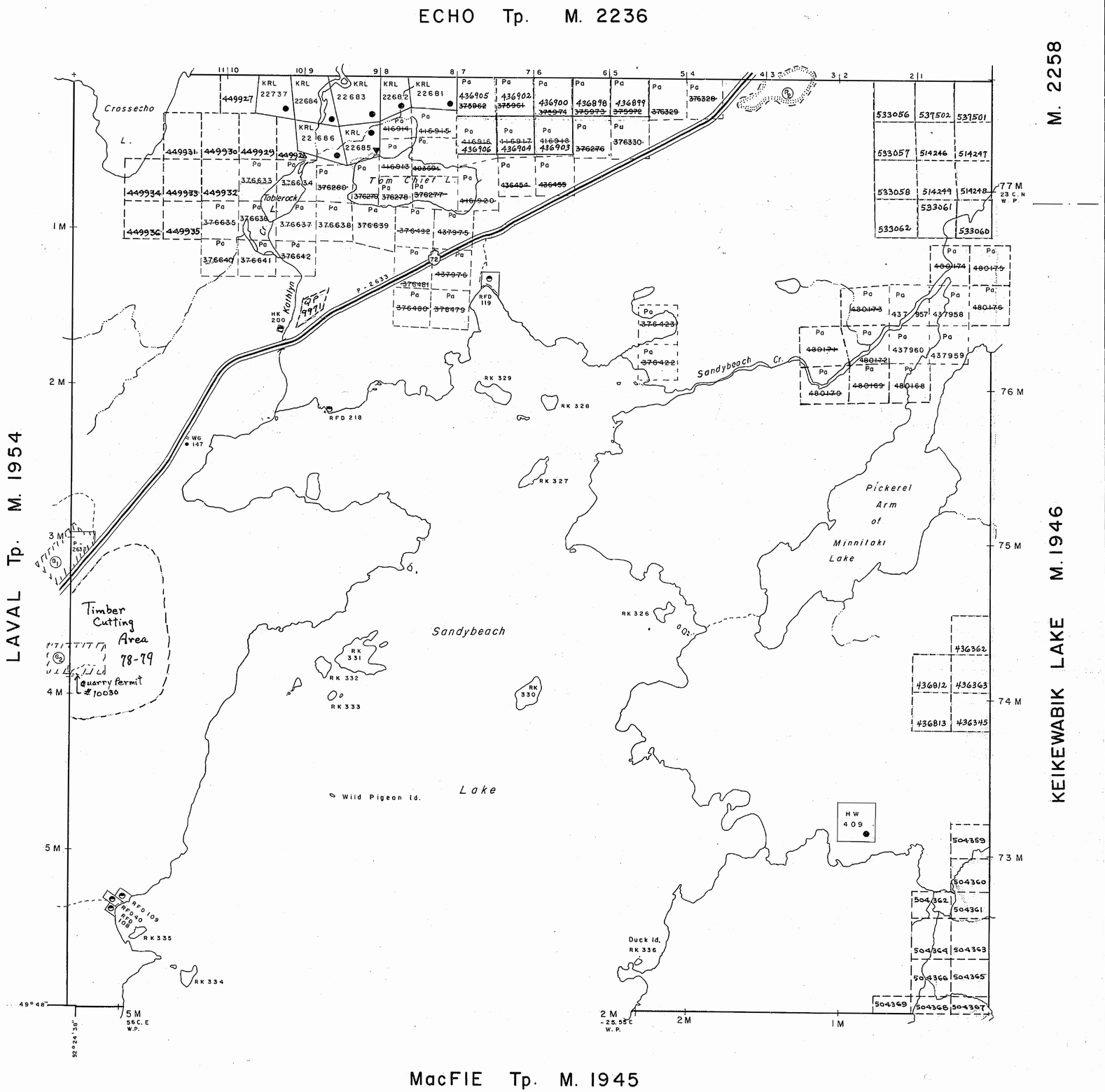

LEGEND

HIGHWAY AND ROUTE No.
OTHER ROADS
TRAILS
SURVEYED LINES:
TOWNSHIPS, BASE LINES, ETC.
LOTS, MINING CLAIMS, PARCELS, ETC.
UNSURVEYED LINES:
LOT LINES
PARCEL BOUNDARY
MINING CLAIMS ETC.
RAILWAY AND RIGHT OF WAY
UTILITY LINES
NON-PERENNIAL STREAM
FLOODING OR FLOODING RIGHTS
SUBDIVISION
ORIGINAL SHORELINE
MARSH OR MUSKEG
MINES

DISPOSITION OF CROWN LANDS

TYPE OF DOCUMENT	SYMBOL
PATENT, SURFACE & MINING RIGHTS	●
" SURFACE RIGHTS ONLY	◓
" MINING RIGHTS ONLY	◒
LEASE, SURFACE & MINING RIGHTS	■
" SURFACE RIGHTS ONLY	⬒
" MINING RIGHTS ONLY	⬓
LICENCE OF OCCUPATION	▼
CROWN LAND SALE	C.S.
ORDER-IN-COUNCIL	OC
RESERVATION	®
CANCELLED	⊗
SAND & GRAVEL	G

SCALE : 1 INCH = 40 CHAINS

FEET 0 500 1000 2000 4000 6000 8000
METRES 0 200 400 600 800 1 KM 2 KM

ACRES	HECTARES
40	16

TOWNSHIP

McAREE

DISTRICT

KENORA

MINING DIVISION

PATRICIA 63369

#5

Ministry of Natural Resources
Ontario Surveys and Mapping Branch

Date 6-74
Whitney Block Queen's Park, Toronto

Plan No. M.2254

NOTES

400' surface rights reservation along the shores of all lakes and rivers.

SAND & GRAVEL

(G1) M. T. C. Pit No. 1200
(G2) M. T. C. Pit No. 1112
(G3) Gravel File: 183377

RESERVES

AREAS WITHDRAWN FROM STAKING

SR. SURFACE RIGHTS MR. MINING RIGHTS

Section	Date	Disposition	File	Order No.
(R2) 43 (RSO'70)	16 Jan '74	SR	125106	W.1/74.
	Aug. 2, 1979			
	Aug. 16, 1979			
	Oct. 17, 1979			
	Feb. 8, 1980			
	Apr. 9, 1980			
	Apr. 14, 1980			
	July 16, 1980			
	Sept 18, 1980			
	Dec. 15, 1980			
	Feb 17, 1981			
	July 29, 1981			
	Aug. 19, 1981			
	Dec. 21, 1981			

DATE OF ISSUE
JUL 25 1979

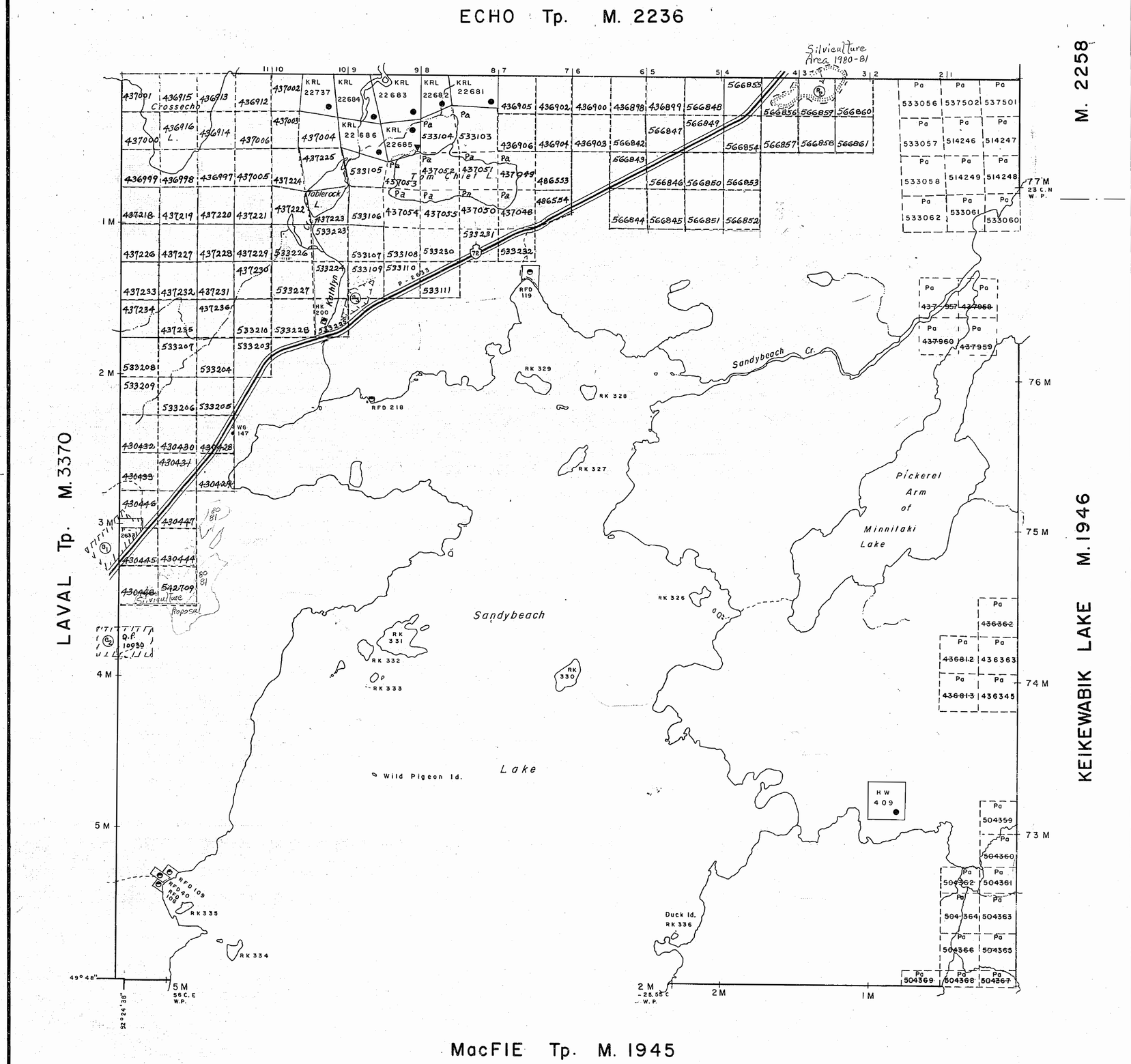

LEGEND

HIGHWAY AND ROUTE No.
OTHER ROADS
TRAILS
SURVEYED LINES:
TOWNSHIPS, BASE LINES, ETC.
LOTS, MINING CLAIMS, PARCELS, ETC.
UNSURVEYED LINES:
LOT LINES
PARCEL BOUNDARY
MINING CLAIMS ETC.
RAILWAY AND RIGHT OF WAY
UTILITY LINES
NON-PERENNIAL STREAM
FLOODING OR FLOODING RIGHTS
SUBDIVISION
ORIGINAL SHORELINE
MARSH OR MUSKEG
MINES

DISPOSITION OF CROWN LANDS

TYPE OF DOCUMENT	SYMBOL
PATENT, SURFACE & MINING RIGHTS	●
" SURFACE RIGHTS ONLY	◓
" MINING RIGHTS ONLY	◒
LEASE, SURFACE & MINING RIGHTS	■
" SURFACE RIGHTS ONLY	▀
" MINING RIGHTS ONLY	▄
LICENCE OF OCCUPATION	▼
CROWN LAND SALE	C.S.
ORDER-IN-COUNCIL	OC
RESERVATION	(R)
CANCELLED	(X)
SAND & GRAVEL	(G)

SCALE: 1 INCH = 40 CHAINS

FEET 0 500 1000 2000 4000 6000 8000
METRES 0 200 400 600 800 1 KM 2 KM

ACRES	HECTARES
40	16

TOWNSHIP

McAREE

DISTRICT

KENORA

MINING DIVISION

PATRICIA

#6
G-3369

Ministry of Natural Resources
Ontario
Surveys and Mapping Branch

Date	Plan No.
6-74	M.2254

Whitney Block
Queen's Park, Toronto

NOTES

400' surface rights reservation along the shores of all lakes and rivers.

SAND & GRAVEL

(G1) M. T. C. Pit No. 1200
(G2) M. T. C. Pit No. 1112
(G4) Gravel File: 183377

RESERVES

AREAS WITHDRAWN FROM STAKING

SR. SURFACE RIGHTS			MR. MINING RIGHTS	
Section	Date	Disposition	File	Order No.
(R2) 43 (RSO'70)	16Jan'74	SR	125106	W.1/74.

Mar. 3, 1983
Mar. 8, 1983
Mar. 21, 1983
May 2/83

DATE OF ISSUE
JAN 25 1982
Ministry of Natural Resources
TORONTO

#7

ECHO Tp. M. 2236

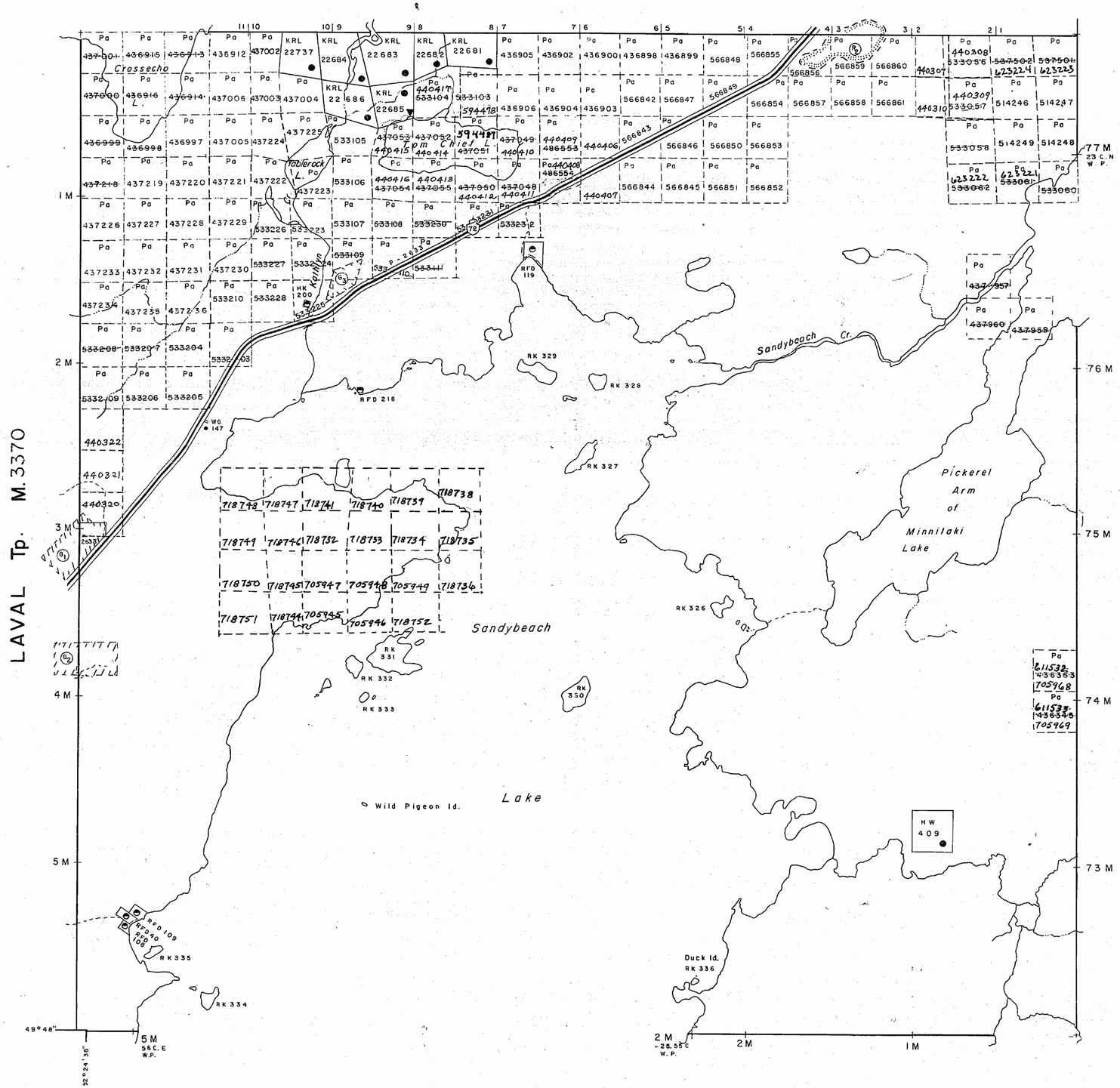

MacFIE Tp. M. 1945

LEGEND

- HIGHWAY AND ROUTE No.
- OTHER ROADS
- TRAILS
- SURVEYED LINES:
  - TOWNSHIPS, BASE LINES, ETC.
  - LOTS, MINING CLAIMS, PARCELS, ETC.
- UNSURVEYED LINES:
  - LOT LINES
  - PARCEL BOUNDARY
  - MINING CLAIMS ETC.
- RAILWAY AND RIGHT OF WAY
- UTILITY LINES
- NON-PERENNIAL STREAM
- FLOODING OR FLOODING RIGHTS
- SUBDIVISION
- ORIGINAL SHORELINE
- MARSH OR MUSKEG
- MINES

DISPOSITION OF CROWN LANDS

TYPE OF DOCUMENT	SYMBOL
PATENT, SURFACE & MINING RIGHTS	●
" SURFACE RIGHTS ONLY	◓
" MINING RIGHTS ONLY	◒
LEASE, SURFACE & MINING RIGHTS	■
" SURFACE RIGHTS ONLY	⬒
" MINING RIGHTS ONLY	⬓
LICENCE OF OCCUPATION	▼
CROWN LAND SALE	C.S.
ORDER-IN-COUNCIL	OC
RESERVATION	(R)
CANCELLED	(X)
SAND & GRAVEL	(G)

SCALE: 1 INCH = 40 CHAINS

FEET 0 500 1000 2000 4000 6000 8000
METRES 0 200 400 600 800 1KM 2KM

ACRES	HECTARES
40	16

TOWNSHIP

McAREE

DISTRICT

KENORA

MINING DIVISION

PATRICIA 6-3369

Ministry of Natural Resources
Ontario Surveys and Mapping Branch

Date 6-74
Whitney Block
Queen's Park, Toronto

Plan No. M.2254

Aug 21/88
Apr 26/90 C
Jul 24/90 C
Sept 24/90 R.
Oct 9/90 C
Oct 19/90 C
Jan 2/91
JUN 19/91 R
AUG 6/91 R

NOTES

No surface rights reservation along the shores of lakes and rivers.

SAND & GRAVEL

- (9) QUARRY PERMIT
- (9₁) M.T.C. Pit Nº 1200
- (9₂) M.T.C. Pit Nº 1112

F.O. FILED ONLY

T.L.C. - TRAPLINE CABIN

RESERVES

AREAS WITHDRAWN FROM STAKING

SR. SURFACE RIGHTS — MR MINING RIGHTS

Section	Date	Disposition	File	Order Nº
(R₂) 43(RSO'70)	16 Jan,74	SR.	125106	W1/74

FOREST ACTIVITY INFORMATION

THIS TOWNSHIP/AREA FALLS WITHIN THE

CROWN FOREST MGT. UNIT

AND MAY BE SUBJECT TO FORESTRY OPERATIONS. THE M.N.R. UNIT FORESTER FOR THIS AREA CAN BE CONTACTED AT:

P.O. BOX 309
SIOUX LOOKOUT, ONTARIO P0V 2T0
(807) 737-1140

Feb. 13, 1984
July 15/86
Sept 11/86
Oct 20/86
Dec. 4/86
Dec. 10/86
Dec. 31/86
Jan 20/87
Mar 6/87
June 16/87
July 9/87
Sept. 22/87
Nov. 20/87
Aug 1/89
Sept 7/89

Sept 20/89
89.09.28
Dec 12/89
Feb 15/90
Feb 26/90
Sept 7/90

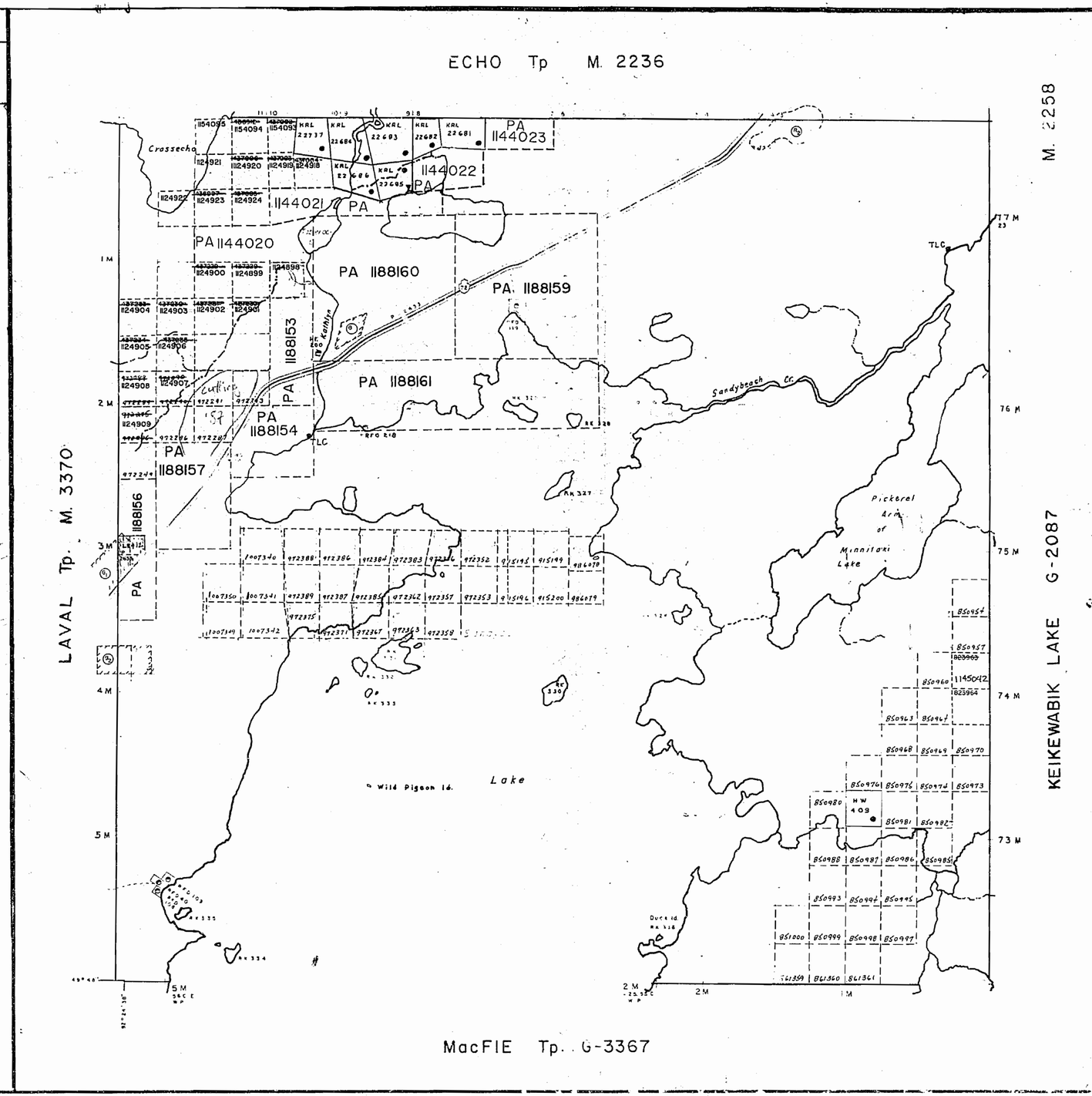

LEGEND

HIGHWAY AND PROVINCIAL HIGHWAY
OTHER ROADS
TRAIL
SURVEYED LINES
PARCEL BOUNDARY
MINING CLAIMS ETC
LEASE AND RIGHTS OF WAY
MARSH OR MUSKEG
MINES

DISPOSITION OF CROWN LANDS

TYPE OF DOCUMENT — LEGEND
ENTIRE MINING RIGHTS
SURFACE RIGHTS ONLY
MINING RIGHTS ONLY
LEASE
LICENSE OF OCCUPATION
SURFACE RIGHTS ONLY
MINING RIGHTS ONLY
PATENT
CANCELLED
SAND & GRAVEL

SCALE 40 CHAINS

FEET 0 500 1000 2000 3000 4000
METRES 0 200 400 600 800 1000

ACRES	HECTARES
10	16

TOWNSHIP

McAREE

DISTRICT

TEMORA

MINING DIVISION

PATRICIA

Ministry of Natural Resources
Ontario Surveys and Mapping Branch
Whitney Block
Queen's Park Toronto

Date — Plan No. G-3369

THE INFORMATION THAT APPEARS ON THIS MAP HAS BEEN COMPILED FROM VARIOUS SOURCES AND ACCURACY IS NOT GUARANTEED. THOSE WISHING TO STAKE MINING CLAIMS SHOULD CONSULT WITH THE MINING RECORDER, MINISTRY OF NORTHERN DEVELOPMENT AND MINES, FOR ADDITIONAL INFORMATION ON THE STATUS OF THE LANDS SHOWN HEREON.

NOTES

400' surface rights reservation along the shores of all lakes and rivers.

(G) QUARRY PERMIT

(G1) M.T.C. PIT NO. 1200 L-8412

(G2) M.T.C. PIT NO. 1112

F.O. FILED ONLY

T.L.C. TRAPLINE CABIN

REFERENCES

AREAS WITHDRAWN FROM DISPOSITION

M.R.O. - MINING RIGHTS ONLY
S.R.O. - SURFACE RIGHTS ONLY
M.&S. - MINING AND SURFACE RIGHTS

	Description	Order No.	Date	Disposition	File
(R2)	43(RSO'70)	W1/74	Jan.16/74	S.R.O.	125106
(R2)	O/PA-31/93 NWR	93NOV01	S.R.	Reopened 195150	

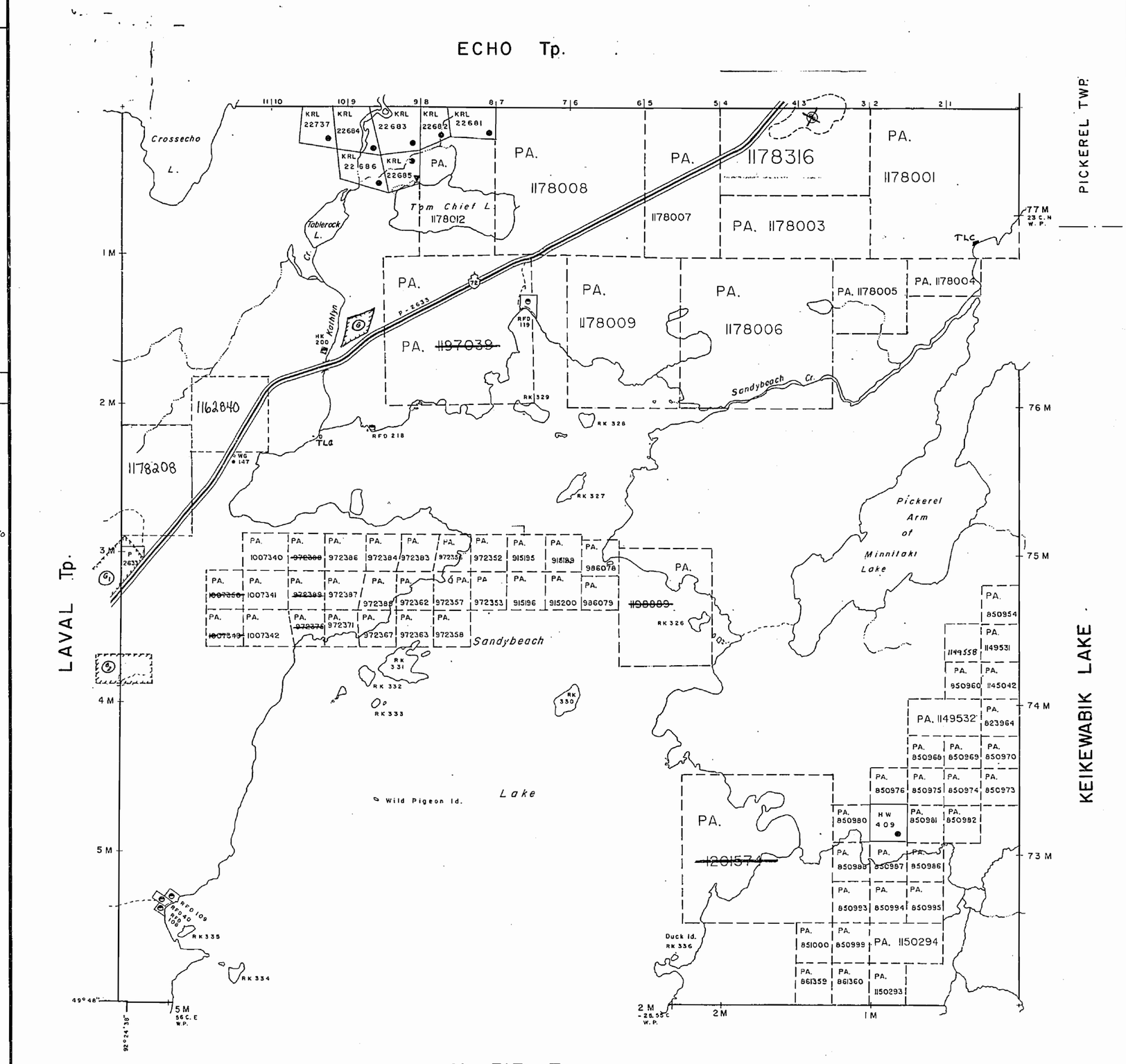

LEGEND

HIGHWAY AND ROUTE No.
OTHER ROADS
TRAILS
SURVEYED LINES:
TOWNSHIPS, BASE LINES, ETC.
LOTS, MINING CLAIMS, PARCELS, ETC.
UNSURVEYED LINES:
LOT LINES
PARCEL BOUNDARY
MINING CLAIMS ETC.
RAILWAY AND RIGHT OF WAY
UTILITY LINES
NON-PERENNIAL STREAM
FLOODING OR FLOODING RIGHTS
SUBDIVISION
ORIGINAL SHORELINE
MARSH OR MUSKEG
MINES

DISPOSITION OF CROWN LANDS

TYPE OF DOCUMENT	SYMBOL
PATENT, SURFACE & MINING RIGHTS	●
" SURFACE RIGHTS ONLY	◓
" MINING RIGHTS ONLY	◒
LEASE, SURFACE & MINING RIGHTS	■
" SURFACE RIGHTS ONLY	⬒
" MINING RIGHTS ONLY	⬓
LICENCE OF OCCUPATION	▼
CROWN LAND SALE	C.S.
ORDER-IN-COUNCIL	OC
RESERVATION	⊛
CANCELLED	⊗
SAND & GRAVEL	⊙

SCALE : 1 INCH = 40 CHAINS

FEET 0 500 1000 2000 4000 6000 8000
METRES 0 200 400 600 800 1 KM 2 KM

ACRES	HECTARES
40	16

TOWNSHIP
McAREE

M.N.R. ADMINISTRATIVE DISTRICT
SIOUX LOOKOUT

MINING DIVISION
PATRICIA

LAND TITLES / REGISTRY DIVISION
KENORA

Ontario
Ministry of Natural Resources
Ministry of Northern Development and Mines

Date MARCH 1993

Number G-3369

NOTES

400' surface rights reservation along the shores of all lakes and rivers.

SAND & GRAVEL

- (G) QUARRY PERMIT
- (G1) M. T. C. Pit No. 1200
- (G2) M. T. C. Pit No. 1112

RESERVES

AREAS WITHDRAWN FROM STAKING

SR . SURFACE RIGHTS MR. MINING RIGHTS

Section	Date	Disposition	File	Order No.
(R2) 43 (RSO'70)	16Jan'74	SR	125106	W.1/74.

Oct. 28, 1983
Feb. 9, 1984
Mar. 21, 1984
Apr. 26, 1984
July 12, 1984
June 27, 1984
Aug 8, 1984
Aug 8, 1984
Aug 21, 1984
Sept 10, 1984
Sept 19, 1984
Nov 1/84
Apr 1/85
May 7/85
JUNE 3/85
July 8/85
JULY 29/85
Aug 17/85
SEPT 23/85
SEPT 24/85
FEB. 13/86

ECHO Tp. M. 2236

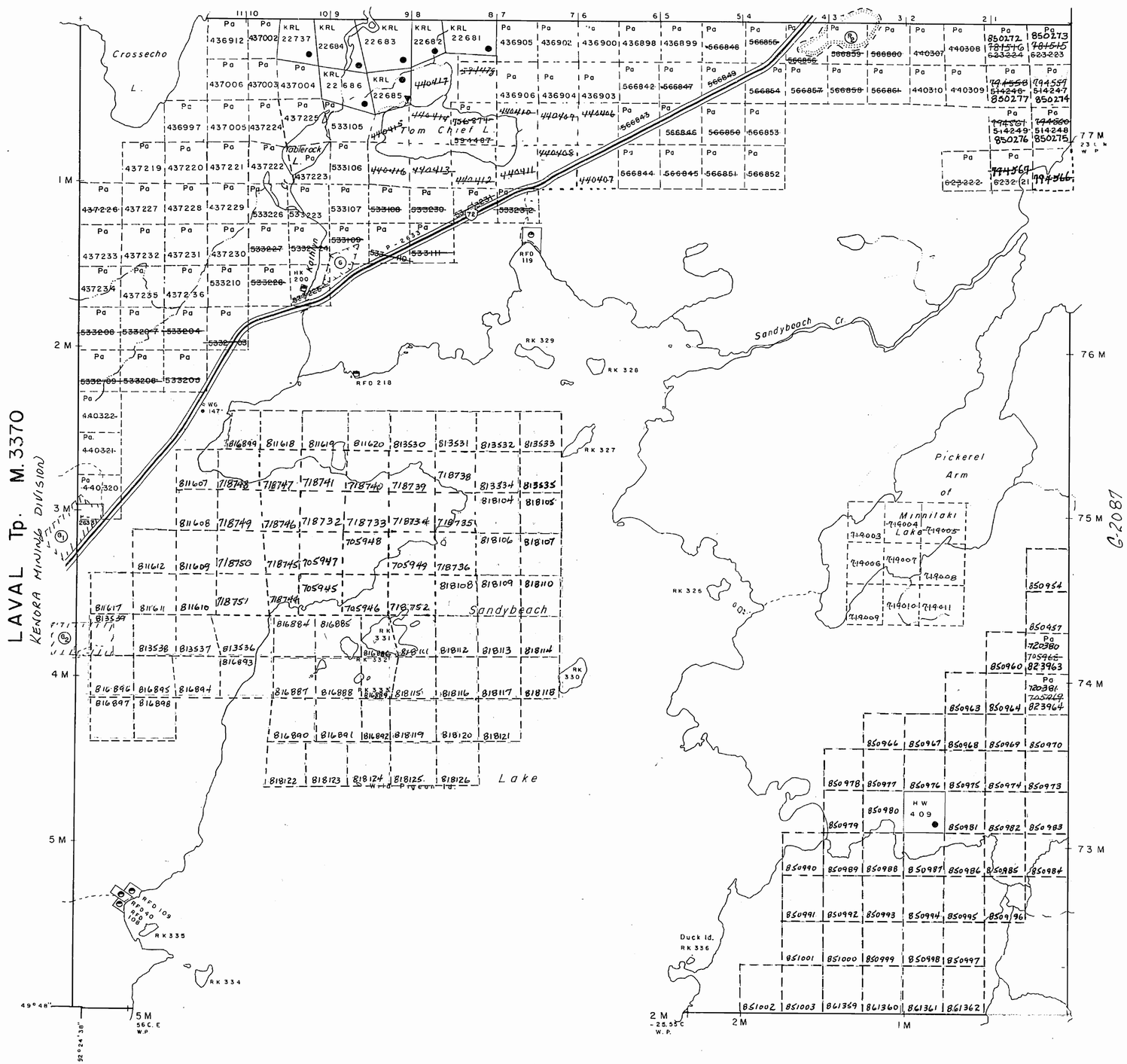

LAVAL Tp. M.3370

KENORA MINING DIVISION

M. 2258

KEIKEWABIK LAKE

G-2087 M.1946

MacFIE Tp. M. 1945

LEGEND

- HIGHWAY AND ROUTE No.
- OTHER ROADS
- TRAILS
- SURVEYED LINES:
  - TOWNSHIPS, BASE LINES, ETC.
  - LOTS, MINING CLAIMS, PARCELS, ETC.
- UNSURVEYED LINES:
  - LOT LINES
  - PARCEL BOUNDARY
  - MINING CLAIMS ETC.
- RAILWAY AND RIGHT OF WAY
- UTILITY LINES
- NON-PERENNIAL STREAM
- FLOODING OR FLOODING RIGHTS
- SUBDIVISION
- ORIGINAL SHORELINE
- MARSH OR MUSKEG
- MINES

DISPOSITION OF CROWN LANDS

TYPE OF DOCUMENT	SYMBOL
PATENT, SURFACE & MINING RIGHTS	●
" SURFACE RIGHTS ONLY	◓
" MINING RIGHTS ONLY	◒
LEASE, SURFACE & MINING RIGHTS	■
" SURFACE RIGHTS ONLY	⬒
" MINING RIGHTS ONLY	⬓
LICENCE OF OCCUPATION	▼
CROWN LAND SALE	C.S.
ORDER-IN-COUNCIL	OC
RESERVATION	(R)
CANCELLED	(X)
SAND & GRAVEL	(G)

SCALE : 1 INCH 40 CHAINS

FEET 0 500 1000 2000 4000 6000 8000

METRES 0 200 400 600 800 1 KM 2 KM

ACRES	HECTARES
40	16

TOWNSHIP

McAREE

DISTRICT

KENORA

MINING DIVISION

PATRICIA

G3369

Ministry of Natural Resources

Ontario Surveys and Mapping Branch

Date 6 74

Whitney Block Queen's Park, Toronto

Plan No. M.2254

NOTES

400' surface rights reservation along the shores of all lakes and rivers.

SAND & GRAVEL

(9) QUARRY PERMIT

(9₁) M.T.C. Pit № 1200 L-8412

(9₂) M.T.C. Pit № 1112

RESERVES

AREAS WITHDRAWN FROM STAKING

S.R. SURFACE RIGHTS MR MINING RIGHTS

Section	Date	Disposition	File	Order №
(R₉) 43(RSO'70)	16 Jan,74	SR.	125106	W1/74

Feb.13,1986
July 15/86
JULY 28/86
Aug 18/86
Sept 4/86
SEPT 29/86
Oct 3/86
OCT 20/86
Dec. 4/86
Dec. 10/86
Dec 16/86
Dec. 31/86
Jan 20/87
Feb 5/87
Mar 6/87
Mar 6/87
MAR 19/87
JUNE 16/87
JULY 9/87
July 13/87
Sept. 22/87
Nov. 20/87

ECHO Tp. M. 2236

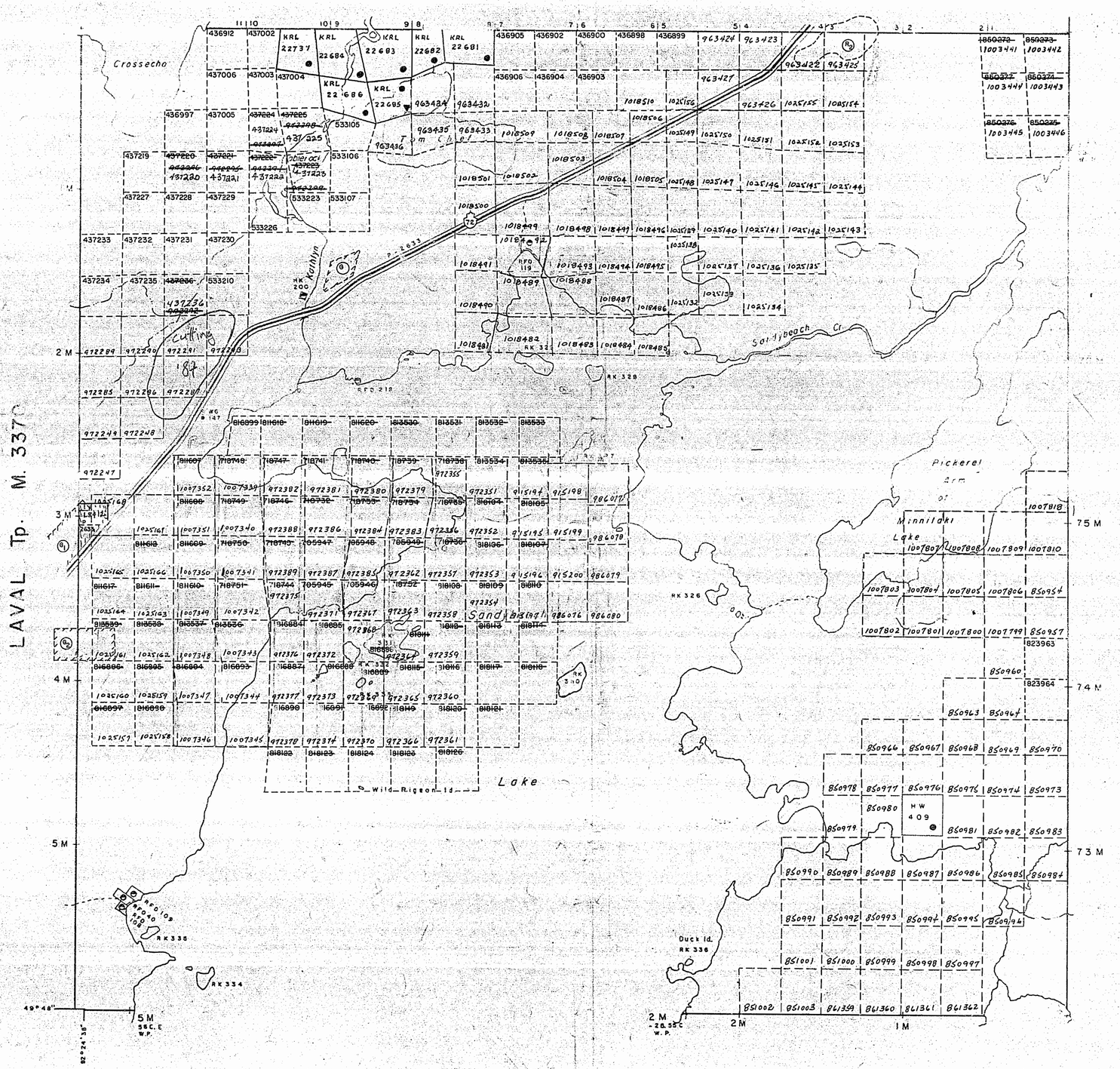

LEGEND

HIGHWAY AND ROUTE No
OTHER ROADS
TRAILS
SURVEYED LINES
TOWNSHIPS, BASE LINES, ETC
LOTS, MINING CLAIMS, PARCELS, ETC
UNSURVEYED LINES
LOT LINES
PARCEL BOUNDARY
MINING CLAIMS ETC
RAILWAY AND RIGHT OF WAY
LINES
FLEEN STREAM
FLOODING OR FLOODING RIGHTS
DIVISION
ORIGINAL SHORELINE
MARSH OR MUSKEG
MINES

DISPOSITION OF CROWN LANDS

TYPE OF DOCUMENT	SYMBOL
PATENT, SURFACE & MINING RIGHTS	
" SURFACE RIGHTS ONLY	
" MINING RIGHTS ONLY	
LEASE, SURFACE & MINING RIGHTS	
" SURFACE RIGHTS ONLY	
" MINING RIGHTS ONLY	
LICENCE OF OCCUPATION	
CROWN LAND	C.S.
UNDER O.C.C.	O.C.
RESERVATION	
CANCELLED	
SAND & GRAVEL	

SCALE: 1 INCH = 40 CHAINS

FEET 0 500 1000 2000 4000 6000 8000

METRES 0 200 400 600 800 1 KM 2 KM

ACRES	HECTARES
40	16

TOWNSHIP

McAREE

DISTRICT

KENORA

MINING DIVISION

PATRICIA

Ministry of Natural Resources

Ontario Surveys and Mapping Branch

Date 5 74

Whitney Block
Queen's Park, Toronto

Plan No.

G-3369

M704 8/90 C

Reg. 21/88
Apr 10/90 C
Jul 24/90 C
May 22/90 C
Sept 24/90 R.
Oct 9/90 C
Oct 19/90 C
Jan 2/91

NOTES

... surface rights reservation along the shores of all lakes and rivers.

SAND & GRAVEL

- (6) QUARRY PERMIT
- (9) M.T.C. Pit Nº 1200
- (10) M.T.C. Pit Nº 1112

F.O. FILED ONLY

T.L.C. - TRAPLINE CABIN

RESERVES

AREAS WITHDRAWN FROM STAKING

S.R. SURFACE RIGHTS — MR MINING RIGHTS

Section	Date	Disposition	File	Order Nº
(6) 43(RSO'70)	16 Jan,74	SR.	125106	W1/74

Feb. 13, 1986
July 15/86
July 31/86
Aug 12/86
Sept 11/86
SEPT 29/86
Oct 2/86
OCT 20/86
Dec. 4/86
Dec. 16/86
Dec. 18/86
Dec. 31/86
Jan 20/87
Mar 16/87
Mar 6/87
MAR 12/87
JUNE 16/87
JULY 9/87
July 17/87
Sept 22/87
Nov. 20/87
Oct 4/88
Nov 18/88
JAN 17/89
FEB 15/89
Mar 7/89
July 13/89
Aug 1/89
Sept 7/89

Sept 20/89
89.09.28
Dec 12/89
Dec 21/89
Dec 27/89
Feb 15/90
Feb 26/90
Sept 7/90

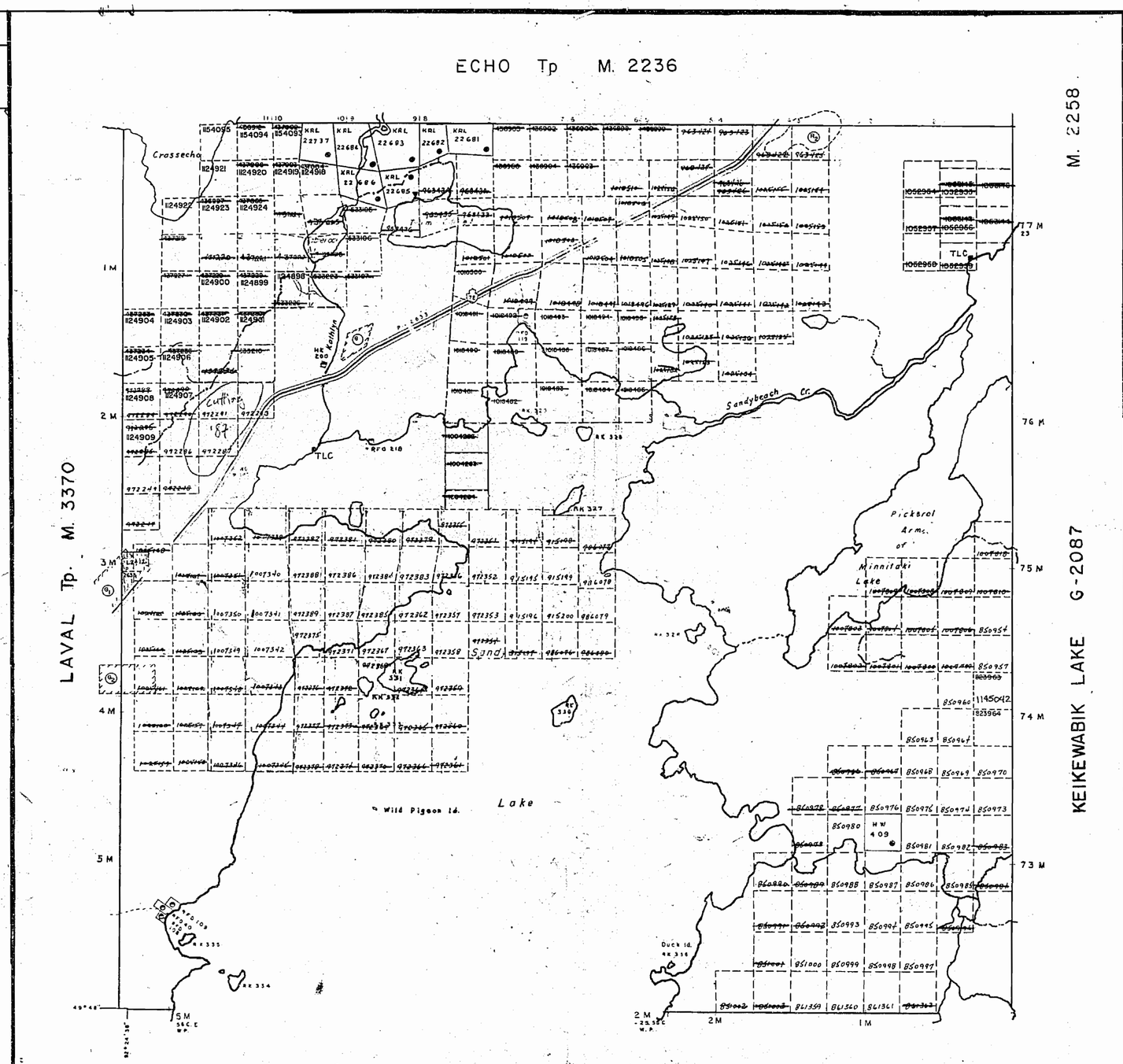

LEGEND

HIGHWAY AND RAILWAY
OTHER ROADS
TRAIL
SURVEYED LINES
PARCEL BOUNDARY
MINING CLAIMS ETC.
MARSH OR MUSKEG
MINES

DISPOSITION OF CROWN LANDS

TYPE OF DOCUMENT	SYMBOL
LEASE SURFACE & MINING RIGHTS	
SURFACE RIGHTS ONLY	
MINING RIGHTS ONLY	
LEASE SURFACE & MINING RIGHTS	
SURFACE RIGHTS ONLY	
MINING RIGHTS ONLY	
LICENCE OF OCCUPATION	
CANCELLED	
SAND & GRAVEL	

SCALE: 1 INCH = 40 CHAINS

FEET 0 500 1000 2000 4000 6000 8000
METRES 0 200 400 600 800 1 KM 2 KM

ACRES	HECTARES
40	16

TOWNSHIP

McAREE

DISTRICT

KENORA

MINING DIVISION

PATRICIA

Ministry of Natural Resources
Ontario Surveys and Mapping Branch
Whitney Block Queen's Park Toronto

Date
Plan No. G-3369

THE INFORMATION THAT APPEARS ON THIS MAP HAS BEEN COMPILED FROM VARIOUS SOURCES, AND ACCURACY IS NOT GUARANTEED. THOSE WISHING TO STAKE MINING CLAIMS SHOULD CONSULT WITH THE MINING RECORDER, MINISTRY OF NORTHERN DEVELOPMENT AND MINES, FOR ADDITIONAL INFORMATION ON THE STATUS OF THE LANDS SHOWN HEREON.

mo4 8/90 C

Aug. 21/88
Apr 26/90 C
Jul 24/90 C
Aug. 22/90 C
Sept 24/90 R.
Oct 9/90 C
Oct 19/90C
Jan 2/91
JUNE 19/91 R
AUG. 6/91 R
Feb 16/93C
Jun 22/93C
Aug 12/93C

NOTES

40.0' surface rights reservation along the shores of all lakes and rivers.

SAND & GRAVEL

- QUARRY PERMIT
- M.T.C. Pit Nº 1200
- M.T.C. Pit Nº 1112

F.O. FILED ONLY

T.L.C. - TRAPLINE CABIN

RESERVES

AREAS WITHDRAWN FROM STAKING

S.R. SURFACE RIGHTS — MR MINING RIGHTS

Section	Date	Disposition	File	Order Nº
43(RSO'70)	16 Jan,74	S.R.	125106	W1/74

FOREST ACTIVITY INFORMATION

THIS TOWNSHIP/AREA FALLS WITHIN THE

CROWN FOREST MGT. UNIT

AND MAY BE SUBJECT TO FORESTRY OPERATIONS. THE M.N.R. UNIT FORESTER FOR THIS AREA CAN BE CONTACTED AT:
P.O. BOX 309
SIOUX LOOKOUT, ONTARIO P0V 2T0
(807) 737-1140

Feb. 13, 1986
July 15/86
JULY 30/86
Aug 18/86
Sept 4/86
SEPT 29/86
Oct 2/86
OCT 20/86
Dec. 4/86
Dec. 16/86
Dec 16/86
Dec. 31/86
Jan 20/87
Feb 3/87
Mar 6/87
Mar 6/87
MAR 19/87
JUNE 16/87
July 4/87
July 13/87
Sept. 22/87
Nov. 20/87
Feb 22/88
Oct 4/88
Nov 15/88
Jan 17/89
Feb 12/89
Mar 7/89
July 13/89
Aug 1/89
Sept 7/89

Sept 20/89
89.09.28
Dec 12/89
Dec 20/89
Dec 20/89
Feb 15/90
Feb 26/90
Sept 7/90

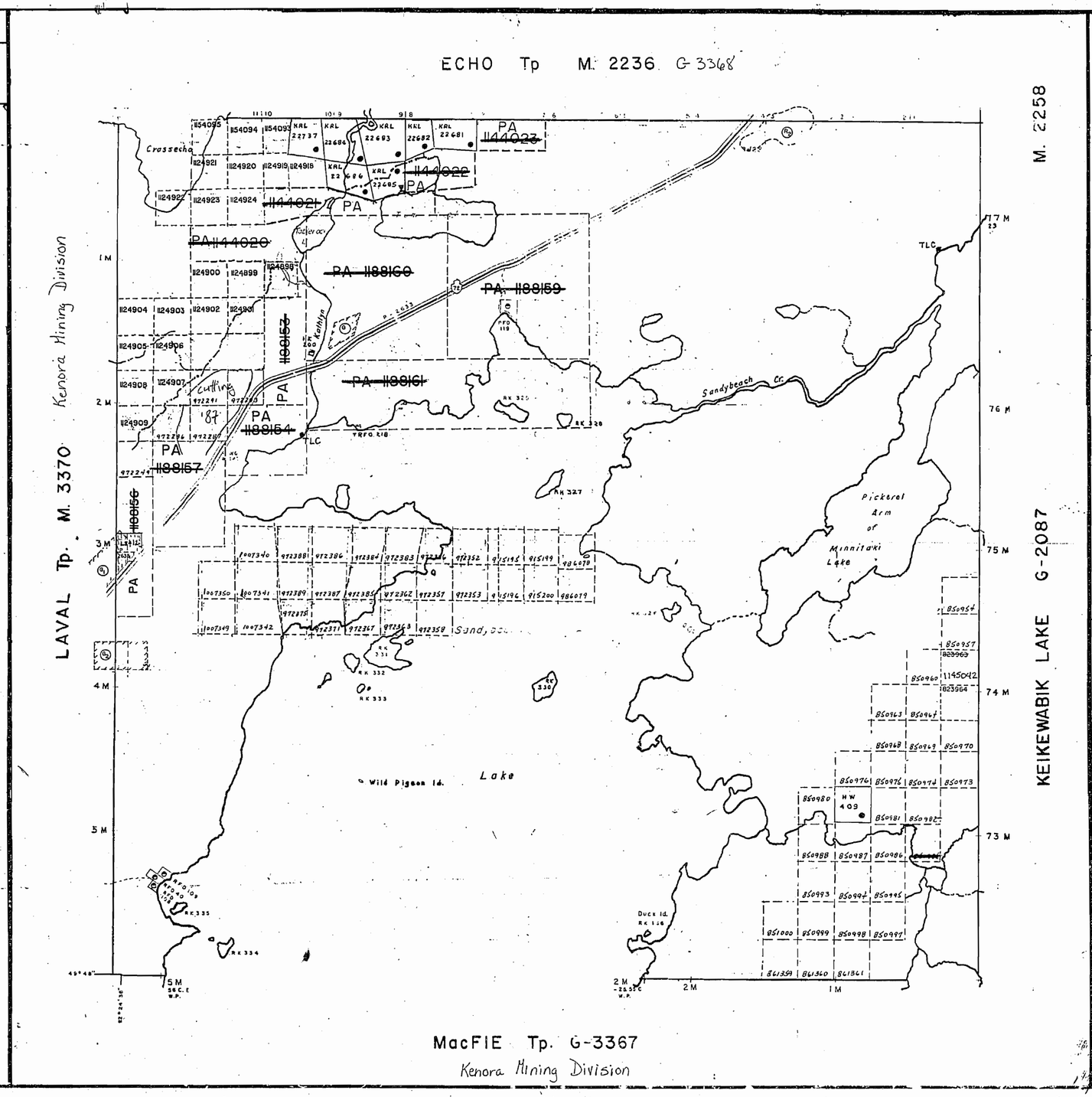

LEGEND

HIGHWAY AND ROUTE No.
OTHER ROADS
TRAILS
SURVEYED LINES
TOWNSHIP, BASE LINE, ETC.
MUNICIPAL LOTS, PARCELS, ETC.
UNSURVEYED LINES
PARCEL BOUNDARY
MINING CLAIMS ETC.
RAILWAY AND RIGHT OF WAY
RIVERS, STREAMS
CONTOURS
ORIGINAL SHORELINE
MARSH OR MUSKEG
MINES

DISPOSITION OF CROWN LANDS

TYPE OF DOCUMENT	SYMBOL
PATENT SURFACE & MINING RIGHTS	
" SURFACE RIGHTS ONLY	
" MINING RIGHTS ONLY	
LEASE SURFACE & MINING RIGHTS	
" SURFACE RIGHTS ONLY	
" MINING RIGHTS ONLY	
LICENCE OF OCCUPATION	
CROWN LAND	CS
RESERVE	
CANCELLED	
SAND & GRAVEL	

Sept 2/93

SCALE 1:20000 40 CHAINS

FEET 0 500 1000 2000 3000 4000 5000 6000 7000 8000

METRES 0 200 400 600 800 1000 2000

ACRES	HECTARES
40	16

TOWNSHIP

McAREE

DISTRICT

KENORA

MINING DIVISION

PATRICIA

Ministry of Natural Resources

Ontario Surveys and Mapping Branch

Date 6 74

Whitney Block Queen's Park Toronto

Plan No. G-3369

THE INFORMATION THAT APPEARS ON THIS MAP HAS BEEN COMPILED FROM VARIOUS SOURCES, AND ACCURACY IS NOT GUARANTEED. THOSE WISHING TO STAKE MINING CLAIMS SHOULD CONSULT WITH THE MINING RECORDER, MINISTRY OF NORTHERN DEVELOPMENT AND MINES, FOR ADDITIONAL INFORMATION ON THE STATUS OF THE LANDS SHOWN HEREON.

930CT12 UPDATE
930CT12 REC

Mar 1/94 cleanup

94MAR18 REC
94APR18 REC
94MAY20 REC
94MAY24 REC

Sep 25/95 R
Mar 28/95 R
Sep 5/95 R

OCT 17/95 R

Apr 11/96 R
Apr 25/96 R
23MAY96 R

97APR30 REC
97 NOV 1

NOTES

400' surface rights reservation along the shores of all lakes and rivers.

(C) QUARRY PERMIT

(01) M.T.C. PIT NO. 1200 L-8412

(02) M.T.C. PIT NO. 1112

F.O. FILED ONLY

T.L.C. TRAPLINE CABIN

REFERENCES

AREAS WITHDRAWN FROM DISPOSITION

M.R.O. - MINING RIGHTS ONLY
S.R.O. - SURFACE RIGHTS ONLY
M.&S. - MINING AND SURFACE RIGHTS

	Description	Order No.	Date	Disposition	File
(R1)	43(RSO'70)	W1/74	Jan.18/74	S.R.O.	125106
(R2)	O/PA-31/93 HWR	93NOV01	S.R.	Reopened 195150	

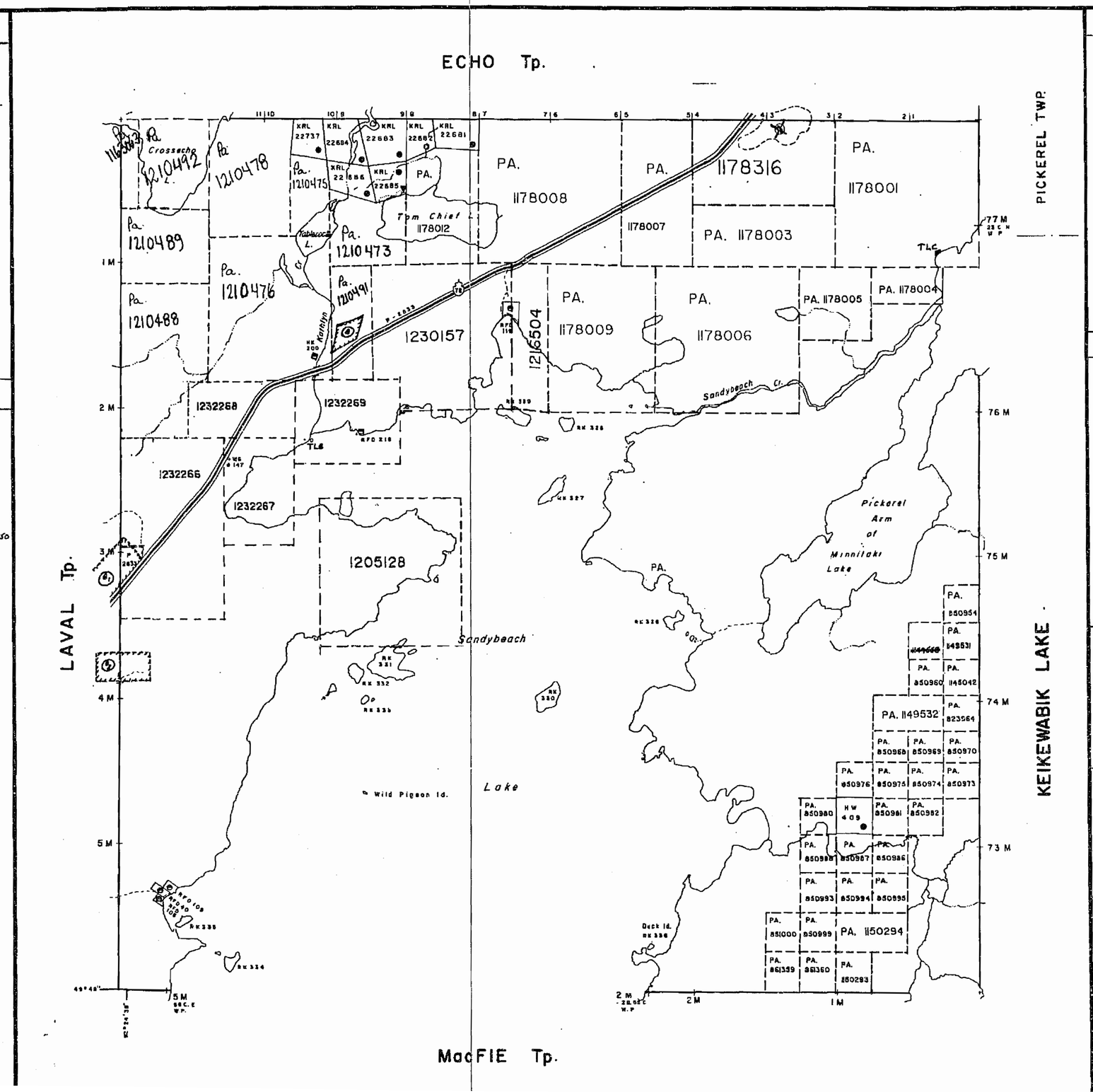

LEGEND

HIGHWAY AND ROUTE No.
OTHER ROADS
TRAILS
SURVEYED LINES:
TOWNSHIPS, BASE LINES ETC.
LOTS, MINING CLAIMS, PARCELS, ETC.
UNSURVEYED LINES:
LOT LINES
PARCEL BOUNDARY
MINING CLAIMS ETC.
RAILWAY AND RIGHT OF WAY
UTILITY LINES
NON-PERENNIAL STREAM
FLOODING OR FLOODING RIGHTS
SUBDIVISION
ORIGINAL SHORELINE
MARSH OR MUSKEG
MINES

DISPOSITION OF CROWN LANDS

TYPE OF DOCUMENT	SYMBOL
PATENT, SURFACE & MINING RIGHTS	●
" SURFACE RIGHTS ONLY	◓
" MINING RIGHTS ONLY	◒
LEASE, SURFACE & MINING RIGHTS	■
" SURFACE RIGHTS ONLY	▣
" MINING RIGHTS ONLY	⬓
LICENCE OF OCCUPATION	▼
CROWN LAND SALE	C.S.
ORDER-IN-COUNCIL	OC
RESERVATION	⊗
CANCELLED	⊗
SAND & GRAVEL	S

SCALE: 1 INCH 40 CHAINS

FEET 0 500 1000 2000 4000 6000 8000
METRES 0 200 400 600 800 1 KM 2 KM

ACRES	HECTARES
40	16

TOWNSHIP
McAREE

M.N.R. ADMINISTRATIVE DISTRICT
SIOUX LOOKOUT

MINING DIVISION
PATRICIA

LAND TITLES / REGISTRY DIVISION
KENORA

Ontario
Ministry of Natural Resources
Ministry of Northern Development and Mines

Date MARCH 1993
Number G-3369

NOTES

400' surface rights reservation along the shores of all lakes and rivers.

(G) QUARRY PERMIT

(G1) M.T.C. PIT NO. 1200 L-8412

(G2) M.T.C. PIT NO. 1112

F.O. FILED ONLY

T.L.C. TRAPLINE CABIN

REFERENCES

AREAS WITHDRAWN FROM DISPOSITION

M.R.O. – MINING RIGHTS ONLY
S.R.O. – SURFACE RIGHTS ONLY
M.&S. – MINING AND SURFACE RIGHTS

	Description	Order No.	Date	Disposition	File
(R1)	43(RSO'70)	W1/74	Jan.16/74	S.R.O.	125106
(R2)	O/PA-31/93 NWR	93NOV01		S.R.	Reopened 195150

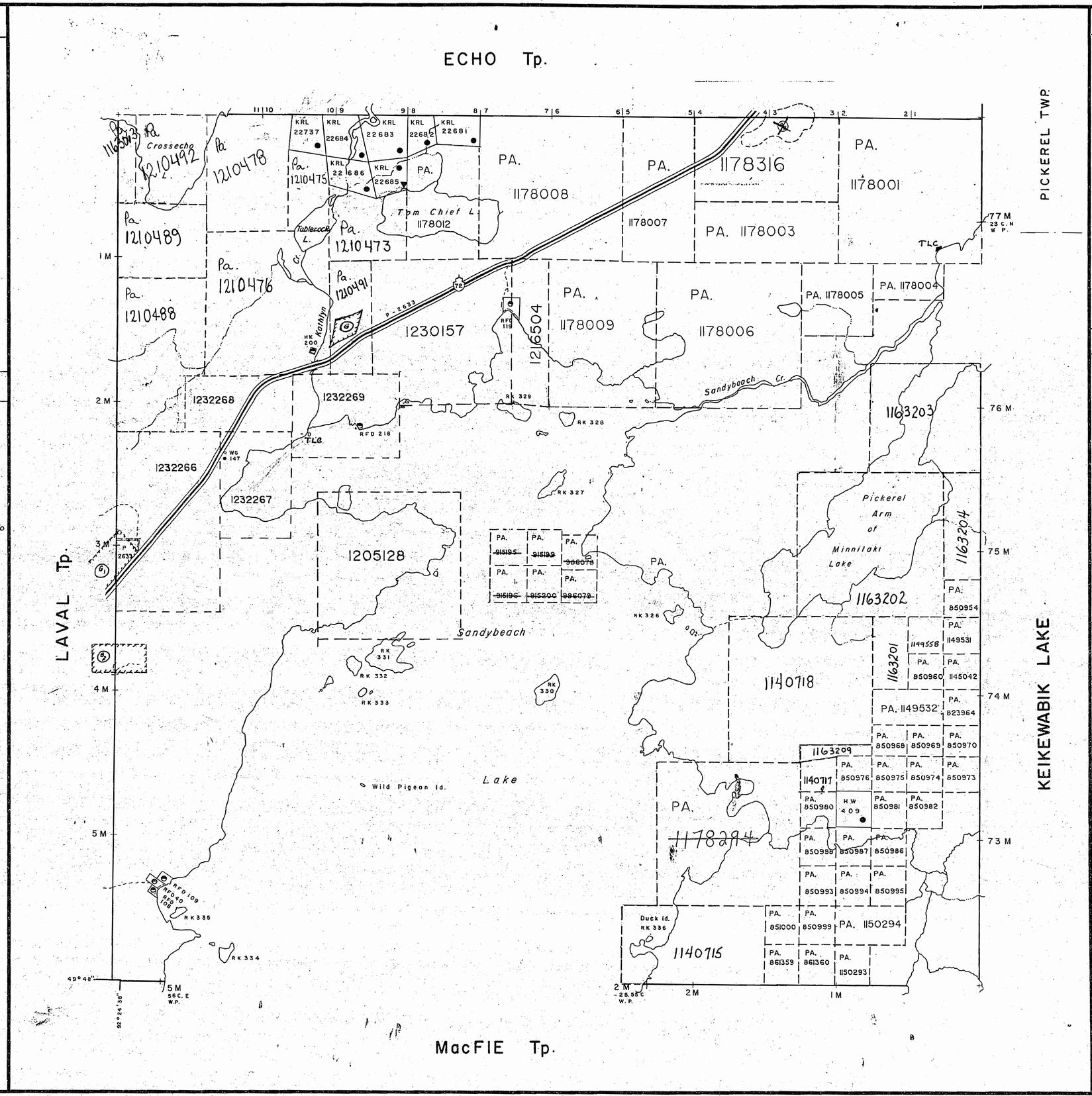

LEGEND

HIGHWAY AND ROUTE No.
OTHER ROADS
TRAILS
SURVEYED LINES:
TOWNSHIPS, BASE LINES, ETC.
LOTS, MINING CLAIMS, PARCELS, ETC.
UNSURVEYED LINES:
LOT LINES
PARCEL BOUNDARY
MINING CLAIMS ETC.
RAILWAY AND RIGHT OF WAY
UTILITY LINES
NON-PERENNIAL STREAM
FLOODING OR FLOODING RIGHTS
SUBDIVISION
ORIGINAL SHORELINE
MARSH OR MUSKEG
MINES

DISPOSITION OF CROWN LANDS

TYPE OF DOCUMENT	SYMBOL
PATENT, SURFACE & MINING RIGHTS	
" SURFACE RIGHTS ONLY	
" MINING RIGHTS ONLY	
LEASE, SURFACE & MINING RIGHTS	
" SURFACE RIGHTS ONLY	
" MINING RIGHTS ONLY	
LICENCE OF OCCUPATION	
CROWN LAND SALE	C.S.
ORDER-IN-COUNCIL	OC
RESERVATION	(R)
CANCELLED	(X)
SAND & GRAVEL	

SCALE : 1 INCH = 40 CHAINS

FEET 0 500 1000 2000 4000 6000 8000
METRES 0 200 400 600 800 1KM 2KM

ACRES	HECTARES
40	16

TOWNSHIP
McAREE

~~DATE OF ISSUE~~
SEP 22 1998
PROVINCIAL RECORDING OFFICE - SUDBURY

M.N.R. ADMINISTRATIVE DISTRICT
SIOUX LOOKOUT

MINING DIVISION
PATRICIA

LAND TITLES / REGISTRY DIVISION
KENORA

Ontario
Ministry of Natural Resources
Ministry of Northern Development and Mines

Date MARCH 1993
Number G-3369

930CT12 UPDATE
930CT12 REC
Feb15/94C
Mar 1/94 cleanup
94MAR18 REC
94MAR18 REC
94MAY20 REC
94MAY24 REC
July 18, 1994 C
Sep 26/95 R
Mar 28/95 R
Sept 5/95 C
Oct 13/95 C
OCT 17/95 R
96JAN23-C
Apr 4/96 C
Apr 11/96 R
Apr 25/96 R
23MAY96 R
July 10, 96
97APR30 REC
97 May 15

NOTES

400' surface rights reservation along the shores of all lakes and rivers.

(G) QUARRY PERMIT

(01) M.T.C. PIT NO. 1200 L-8412

(02) M.T.C. PIT NO. 1112

F.O. FILED ONLY

T.L.C. TRAPLINE CABIN

REFERENCES

AREAS WITHDRAWN FROM DISPOSITION

M.R.O. – MINING RIGHTS ONLY
S.R.O. – SURFACE RIGHTS ONLY
M.&S. – MINING AND SURFACE RIGHTS

	Description	Order No.	Date	Disposition	File
(R2)	43(RSO'70)	W1/74	Jan.16/74	S.R.O.	125106
(R2)	O/PA-31/93 NWR		93NOV01	S.R.	Reopened 195150

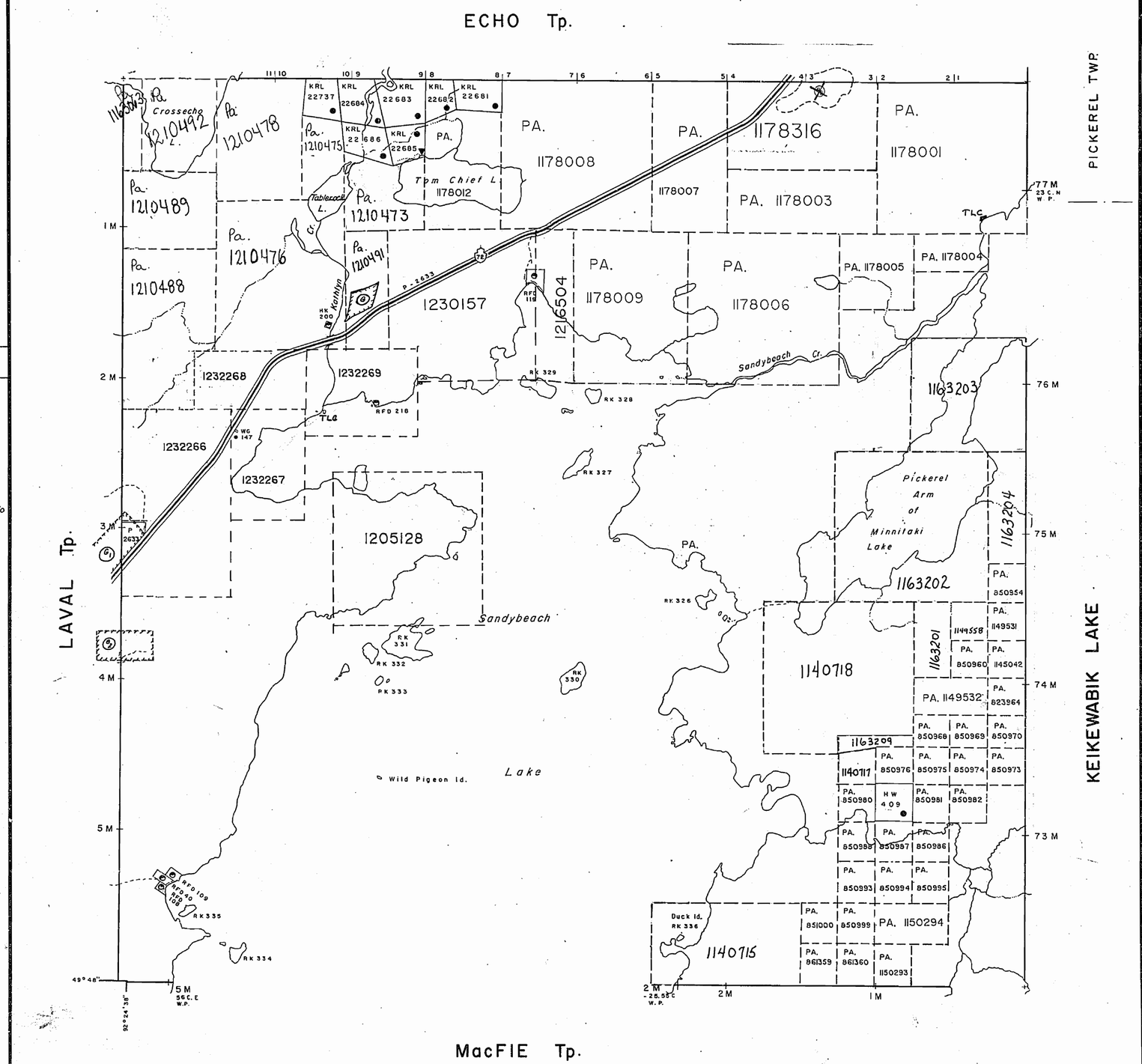

LEGEND

HIGHWAY AND ROUTE No.
OTHER ROADS
TRAILS
SURVEYED LINES:
TOWNSHIPS, BASE LINES, ETC.
LOTS, MINING CLAIMS, PARCELS, ETC.
UNSURVEYED LINES:
LOT LINES
PARCEL BOUNDARY
MINING CLAIMS ETC.
RAILWAY AND RIGHT OF WAY
UTILITY LINES
NON-PERENNIAL STREAM
FLOODING OR FLOODING RIGHTS
SUBDIVISION
ORIGINAL SHORELINE
MARSH OR MUSKEG
MINES

DISPOSITION OF CROWN LANDS

TYPE OF DOCUMENT	SYMBOL
PATENT, SURFACE & MINING RIGHTS	●
" SURFACE RIGHTS ONLY	◓
" MINING RIGHTS ONLY	◒
LEASE, SURFACE & MINING RIGHTS	■
" SURFACE RIGHTS ONLY	⬒
" MINING RIGHTS ONLY	⬓
LICENCE OF OCCUPATION	▼
CROWN LAND SALE	C.S.
ORDER-IN-COUNCIL	OC
RESERVATION	Ⓡ
CANCELLED	⊗
SAND & GRAVEL	Ⓢ

SCALE : 1 INCH = 40 CHAINS

FEET 0 500 1000 2000 4000 6000 8000
METRES 0 200 400 600 800 1KM 2KM

ACRES	HECTARES
40	16

TOWNSHIP
McAREE

M.N.R. ADMINISTRATIVE DISTRICT
SIOUX LOOKOUT

MINING DIVISION
PATRICIA

LAND TITLES / REGISTRY DIVISION
KENORA

Ontario
Ministry of Natural Resources
Ministry of Northern Development and Mines

Date MARCH 1993
Number G-3369

NOTES

400' surface rights reservation along the shores of all lakes and rivers.

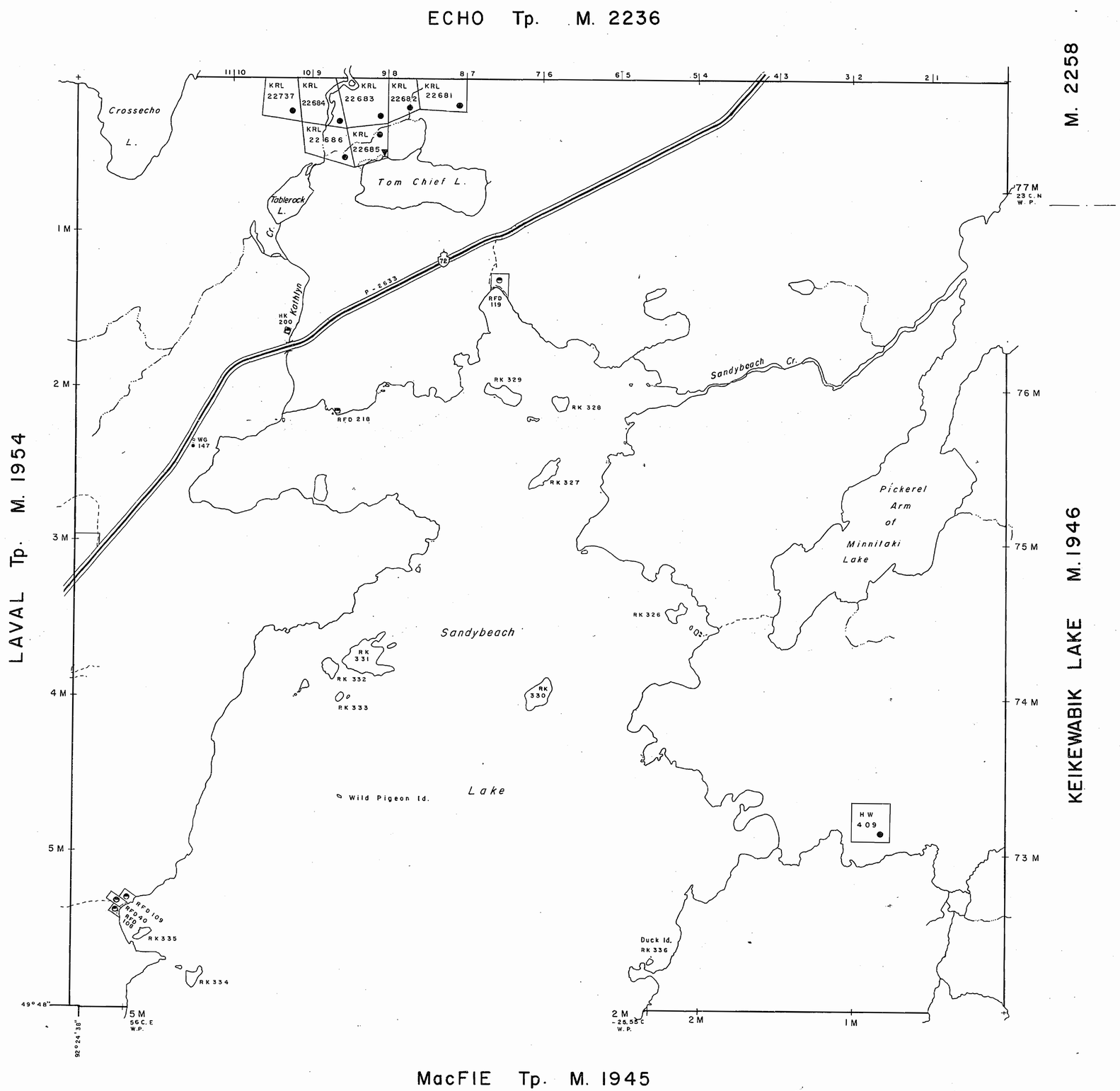

LEGEND

- HIGHWAY AND ROUTE No.
- OTHER ROADS
- TRAILS
- SURVEYED LINES:
  - TOWNSHIPS, BASE LINES, ETC.
  - LOTS, MINING CLAIMS, PARCELS, ETC.
- UNSURVEYED LINES:
  - LOT LINES
  - PARCEL BOUNDARY
  - MINING CLAIMS ETC.
- RAILWAY AND RIGHT OF WAY
- UTILITY LINES
- NON-PERENNIAL STREAM
- FLOODING OR FLOODING RIGHTS
- SUBDIVISION
- ORIGINAL SHORELINE
- MARSH OR MUSKEG
- MINES

DISPOSITION OF CROWN LANDS

TYPE OF DOCUMENT	SYMBOL
PATENT, SURFACE & MINING RIGHTS	●
" SURFACE RIGHTS ONLY	◓
" MINING RIGHTS ONLY	◒
LEASE, SURFACE & MINING RIGHTS	■
" SURFACE RIGHTS ONLY	⬒
" MINING RIGHTS ONLY	⬓
LICENCE OF OCCUPATION	▼
CROWN LAND SALE	C.S.
ORDER-IN-COUNCIL	OC
RESERVATION	⊛
CANCELLED	⊗
SAND & GRAVEL	⊙

SCALE : 1 INCH = 40 CHAINS

FEET 0 500 1000 2000 4000 6000 8000

METRES 0 200 400 600 800 1 KM 2 KM

ACRES	HECTARES
40	16

TOWNSHIP

McAREE

DISTRICT

KENORA

MINING DIVISION

PATRICIA G3369

Ministry of Natural Resources

Ontario Surveys and Mapping Branch

Date -6-74

Whitney Block Queen's Park, Toronto

Plan No. M.2254

NOTES

400' surface rights reservation along the shores of all lakes and rivers.

SAND & GRAVEL

- (G) QUARRY PERMIT
- (G1) M.T.C. Pit Nº 1200
- (G2) M.T.C. Pit Nº 1112

RESERVES

AREAS WITHDRAWN FROM STAKING

S.R. SURFACE RIGHTS MR MINING RIGHTS

Section	Date	Disposition	File	Order Nº
(R2) 43(RSO'70)	16 Jan,74	SR.	125106	W1/74

Feb.13,1986
July 15/86
July 31/86
Aug 18/86
Sept 4/86
Sept 29/86
Oct 2/86
Oct 20/86
Dec. 4/86
Dec. 16/86
Dec 16/86
Dec. 31/86

ECHO Tp. M. 2236

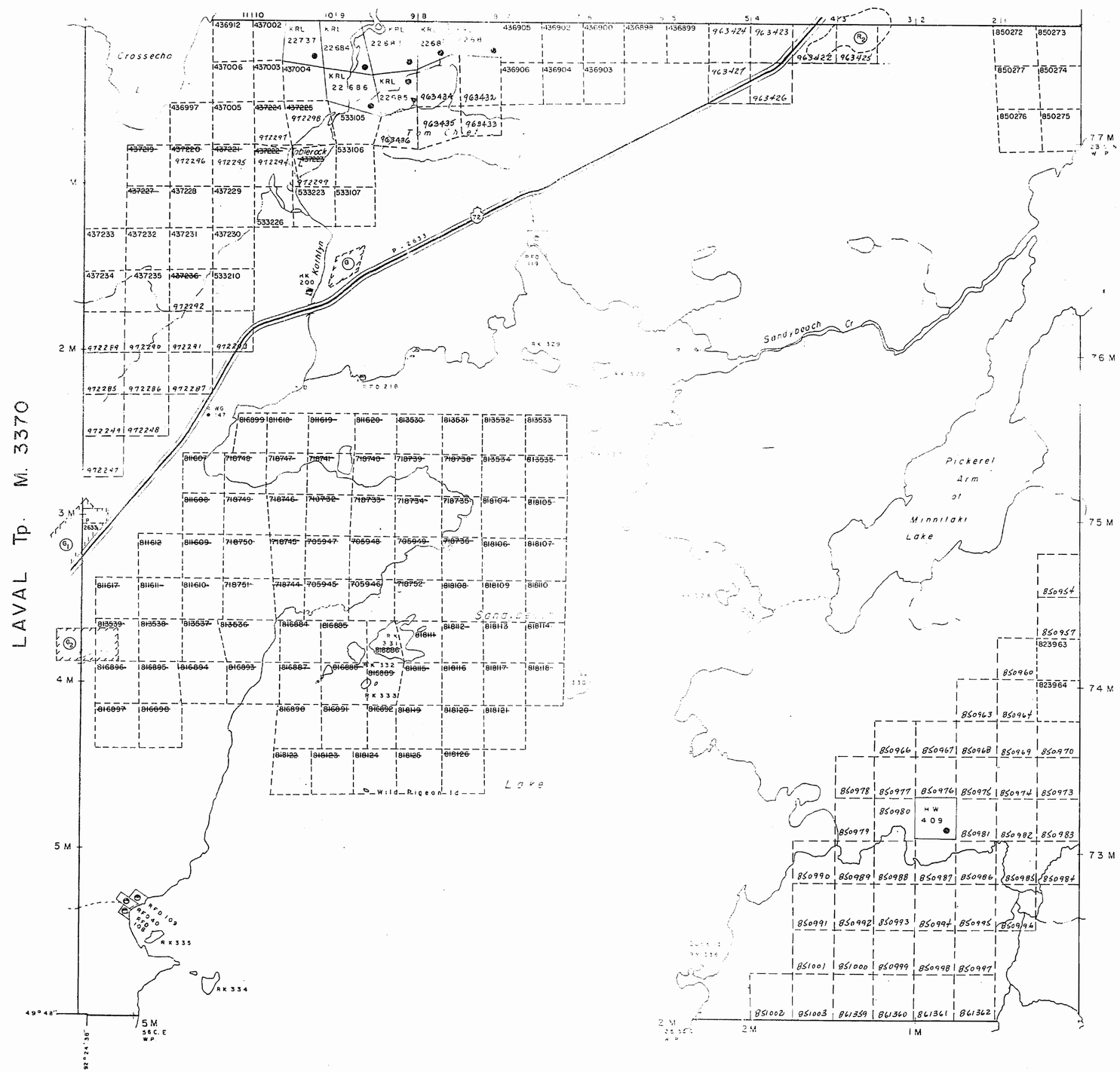

LEGEND

- HIGHWAY AND ROUTE No.
- OTHER ROADS
- TRAILS
- SURVEYED LINES:
  - TOWNSHIPS, BASE LINES, ETC.
  - LOTS, MINING CLAIMS, PARCELS, ETC.
- UNSURVEYED LINES
  - LOT LINES
  - PARCEL BOUNDARY
  - MINING CLAIMS, ETC.
- RAILWAY AND RIGHT OF WAY
- UTILITY LINES
- NON-PERENNIAL STREAM
- FLOODING OR FLOODING RIGHTS
- SUBDIVISION
- ORIGINAL SHORELINE
- MARSH OR MUSKEG
- MINES

DISPOSITION OF CROWN LANDS

TYPE OF DOCUMENT		SYMBOL
PATENT,	SURFACE & MINING RIGHTS	
	SURFACE RIGHTS ONLY	
	MINING RIGHTS ONLY	
LEASE,	SURFACE & MINING RIGHTS	
"	SURFACE RIGHTS ONLY	
	MINING RIGHTS ONLY	
LICENCE OF OCCUPATION		
CROWN LAND SALE		C.S.
ORDER-IN-COUNCIL		OC
RESERVATION		
CANCELLED		
SAND & GRAVEL		

SCALE : 1 INCH 40 CHAINS

FEET 0 500 1000 2000 4000 6000 8000

METRES 0 200 400 600 800 1 KM 2 KM

ACRES	HECTARES
40	16

TOWNSHIP

McAREE

DISTRICT

KENORA

MINING DIVISION

PATRICIA

Ministry of Natural Resources

Ontario Surveys and Mapping Branch

Date 6 74

Whitney Block Queen's Park, Toronto

Plan No. G-3369

NOTES

400' surface rights reservation along the shores of all lakes and rivers.

SAND & GRAVEL

- (6) QUARRY PERMIT
- (6₁) M.T.C. Pit Nº 1200 L-8412
- (6₂) M.T.C. Pit Nº 1112

F.O. FILED ONLY

RESERVES

AREAS WITHDRAWN FROM STAKING

SR. SURFACE RIGHTS MR MINING RIGHTS

	Section	Date	Disposition	File	Order Nº
(R2)	43(RSO'70)	16 Jan,74	SR.	125106	W1/74
(R1)	36(RSO'80)	21 May,86	SEM	1398 Feb 19	W 50/86

Feb.13,1986
July 15/86
JULY 30/86
Aug 18/86
Sept 4/86
SEPT 29/86
Oct 2/86
OCT 20/86
Dec. 4/86
Dec. 16/86
Dec 16/86
Dec. 31/86
Jan 20/87
Mar 6/87
Mar 6/87
MAR 19/87
JUNE 16/87
JULY 9/87
Sept. 22/87
Nov. 20/87

ECHO Tp. M. 2236

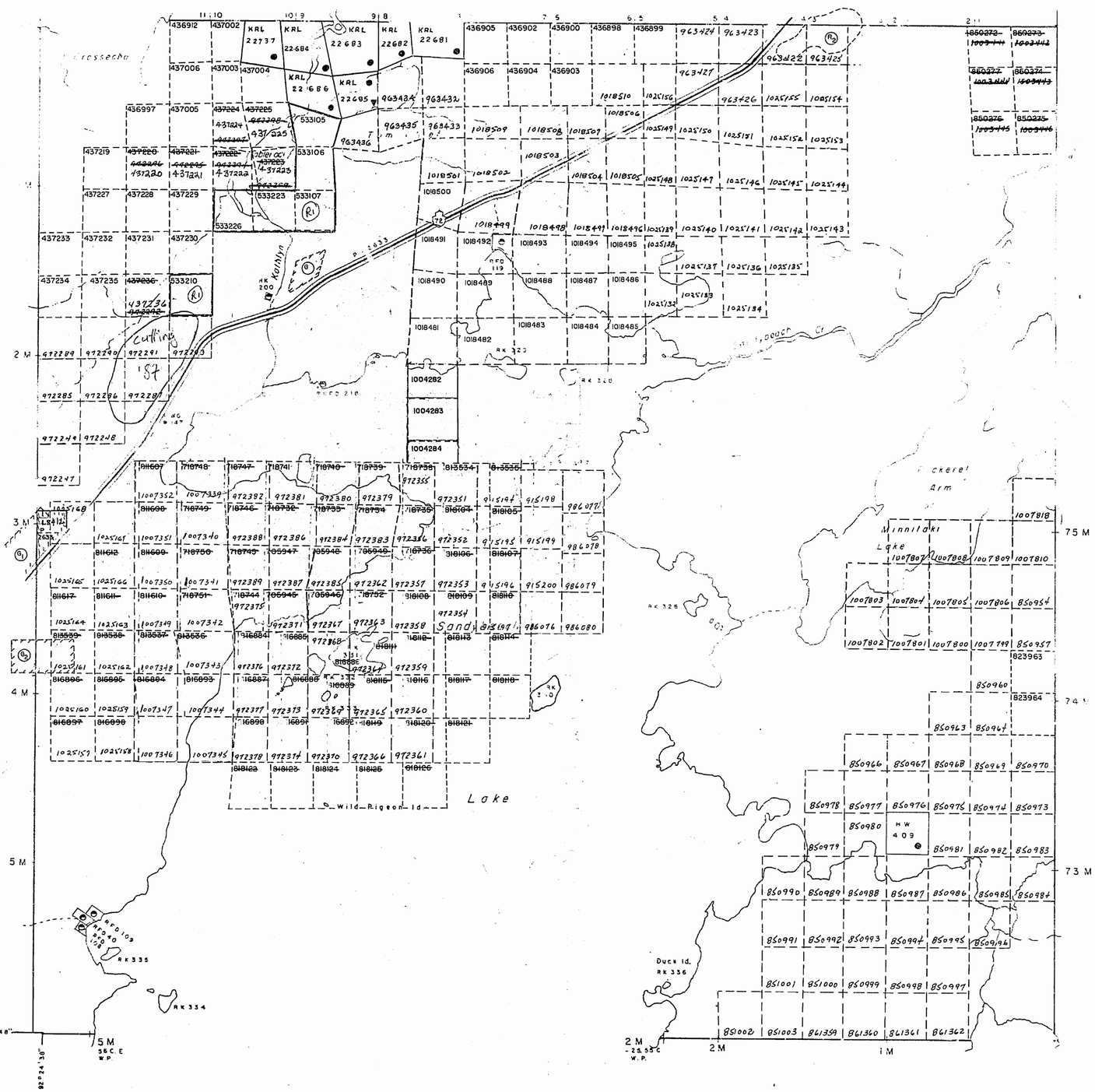

MacFIE Tp. G-3367

LEGEND

HIGHWAY AND ROUTE No
OTHER ROADS
TRAIL
SURVEYED LINES
TOWNSHIP, BASE LINE, ETC
MINING CLAIMS, PARCELS, ETC
UNSURVEYED
LINES
PARCEL BOUNDARY
MINING CLAIMS ETC
RAILWAY AND RIGHT OF WAY
LINES
TRANSMISSION
BUILDING
ORIGINAL SHORELINE
MARSH OR MUSKEG
MINES

DISPOSITION OF CROWN LANDS

TYPE OF DOCUMENT	SYMBOL
PATENT SURFACE & MINING RIGHTS	
SURFACE RIGHTS ONLY	
MINING RIGHTS ONLY	
LEASE, SURFACE & MINING RIGHTS	
" SURFACE RIGHTS ONLY	
" MINING RIGHTS ONLY	
LICENCE OF OCCUPATION	
OF OW LAND	C.S
UNDER HOLD	
CANCELLED	
SAND & GRAVEL	

SCALE: 1 INCH = 40 CHAINS

FEET 0 500 1000 2000 4000 6000 8000

METRES 0 200 400 600 800 1 KM 2 KM

ACRES	HECTARES
40	16

TOWNSHIP

McAREE

DISTRICT

KENORA

MINING DIVISION

PATRICIA

Ministry of Natural Resources

Ontario Surveys and Mapping Branch

Date 6 74

Whitney Block Queen's Park, Toronto

Plan No. G-3369

NOTES

A.O. surface rights reservation along the shores of all lakes and rivers.

SAND & GRAVEL

- (a) QUARRY PERMIT
- (a1) M.T.C. Pit Nº 1200
- (a2) M.T.C. Pit Nº 1112

F.O. FILED ONLY

T.L.C. - TRAPLINE CABIN

RESERVES

AREAS WITHDRAWN FROM STAKING

S.R. SURFACE RIGHTS MR MINING RIGHTS

Section	Date	Disposition	File	Order Nº
(a2) 43(RSO'70)	16 Jan,74	S.R.	125106	W1/74

Feb. 13, 1986
July 15/86
July 30/86
Aug 18/86
Sept 4/86
SEPT 29/86
Oct 2/86
OCT 20/86
Dec. 4/86
Dec. 16/86
Dec 16/86
Dec. 31/86
Jan 20/87
Mar 6/87
Mar 6/87
FEB 19/87
JUNE 16/87
JULY 9/87
Sept. 22/87
Nov. 30/87
Oct 4/88
Nov 18/88
Jan 17/89
Feb 16/89
Mar 7/89
July 13/89
Aug 1/89
Sept 7/89

Sept 20/89
89.09.28
Dec 12/89
Feb 15/90
Feb 26/90
Sept 7/90

ECHO Tp M. 2236

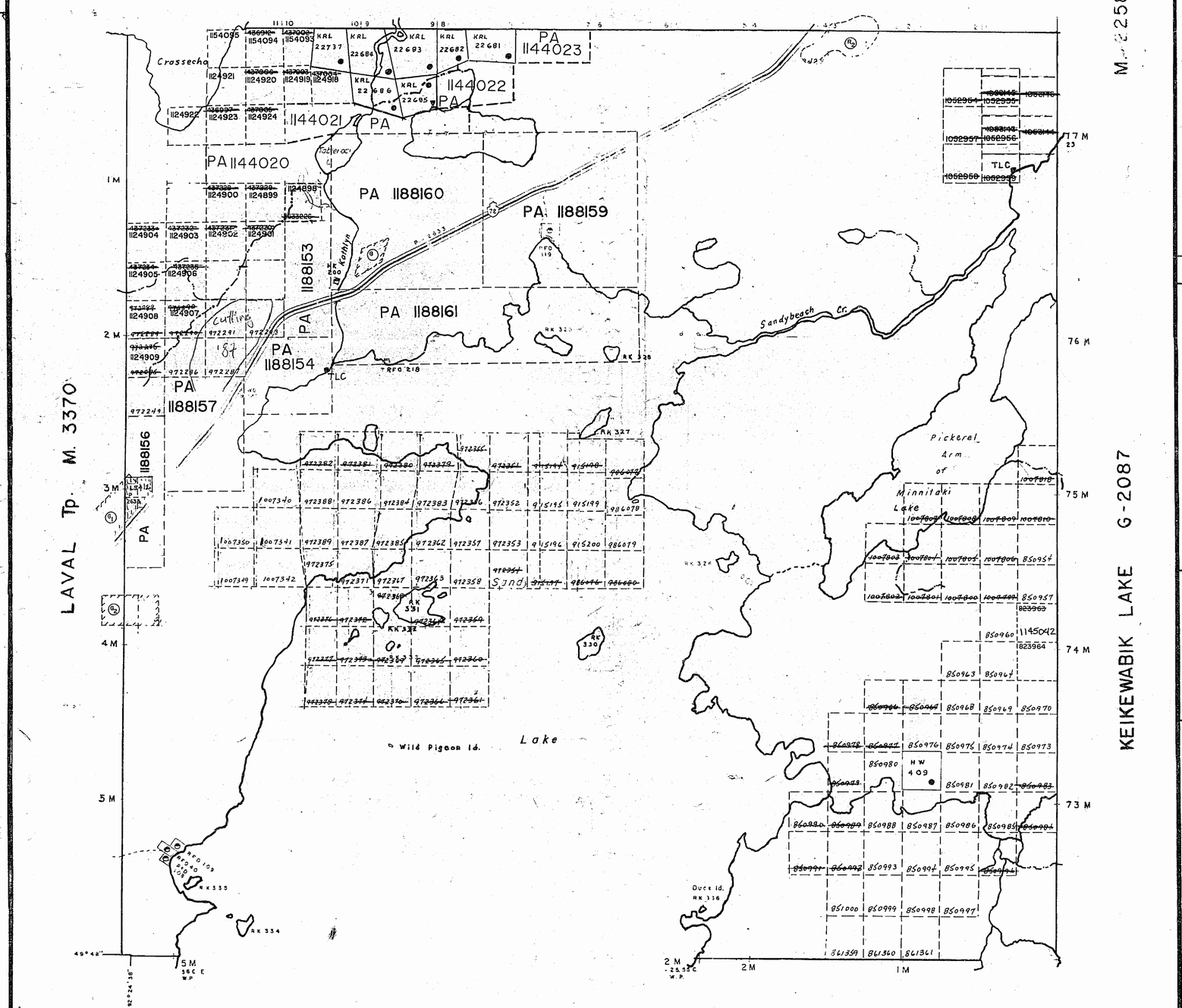

LEGEND

HIGHWAY AND ROUTE No.
OTHER ROADS
TRAIL
SURVEYED LINES
PARCEL BOUNDARY
MINING CLAIMS ETC.
RAILWAY AND RIGHT OF WAY
ORIGINAL SHORELINE
MARSH OR MUSKEG
MINES

DISPOSITION OF CROWN LANDS

TYPE OF DOCUMENT	SYMBOL
LEASE SURFACE AND MINING RIGHTS	
" SURFACE RIGHTS ONLY	
" MINING RIGHTS ONLY	
LICENCE OF OCCUPATION	
"	
"	
CANCELLED	
SAND & GRAVEL	

SCALE 1 INCH = 40 CHAINS

FEET 0 500 1000 2000 4000 6000 8000

METRES 0 200 400 600 800 1 KM 2 KM

ACRES	HECTARES
40	16

TOWNSHIP

McAREE

DISTRICT

KENORA

MINING DIVISION

PATRICIA

Ministry of Natural Resources

Ontario Surveys and Mapping Branch

Date 6-74

Whitney Block Queen's Park Toronto

Plan No. G-3369

THE INFORMATION THAT APPEARS ON THIS MAP HAS BEEN COMPILED FROM VARIOUS SOURCES AND ACCURACY IS NOT GUARANTEED. THOSE WISHING TO STAKE MINING CLAIMS SHOULD CONSULT WITH THE MINING RECORDER, MINISTRY OF NORTHERN DEVELOPMENT AND MINES, FOR ADDITIONAL INFORMATION ON THE STATUS OF CROWN LANDS SHOWN HEREON.

mo 4 8/90 C

Aug 21/88
April 6/90 C
Feb 26/90 C
Aug 22/90 C
Sept 24/90 R.
Oct 9/90 C
Oct 19/90 C
Jan 2/91
JUNE 19/91 R
AUG 6/91 R
Jun 22/93 C
Aug 12/93 C
Sep 01/93 (Rec)

NOTES

... surface rights reservation along the shores of all lakes and rivers.

SAND & GRAVEL

- (8) QUARRY PERMIT
- (9) M.T.C. Pit Nº 1200
- (10) M.T.C. Pit Nº 1112

F.O. FILED ONLY

T.L.C. - TRAPLINE CABIN

RESERVES

AREAS WITHDRAWN FROM STAKING

SR. SURFACE RIGHTS MR MINING RIGHTS

Section	Date	Disposition	File	Order Nº
(R2) 43(RSO'70)	16 Jan,74	SR.	125106	W1 / 74

FOREST ACTIVITY INFORMATION

THIS TOWNSHIP/AREA FALLS WITHIN THE

CROWN FOREST MGT. UNIT

AND MAY BE SUBJECT TO FORESTRY OPERATIONS. THE M.N.R. UNIT FORESTER FOR THIS AREA CAN BE CONTACTED AT:

P.O. BOX 309
SIOUX LOOKOUT, ONTARIO P0V 2T0
(807) 737-1140

Feb.13, 1986
July 15/86
July 25/86
Aug 18/86
Sept 4/86
SEPT 29/86
Oct 21/86
OCT 20/86
Dec. 4/86
Dec. 16/86
Dec 16/86
Dec. 31/86
Jan 20/87
Feb 3/87
Mar 6/87
Mar 6/87
MAR 19/87
JUNE 16/87
JULY 9/87
Sept. 22/87
Nov. 20/87
Nov 18/88
July 18/89
Aug 1/89
Sept 7/89

Sept 20/89
89.09.28
Dec 12/89
Feb 15/90
Feb 26/90
Sept 7/90

ECHO Tp M. 2236 G-3368

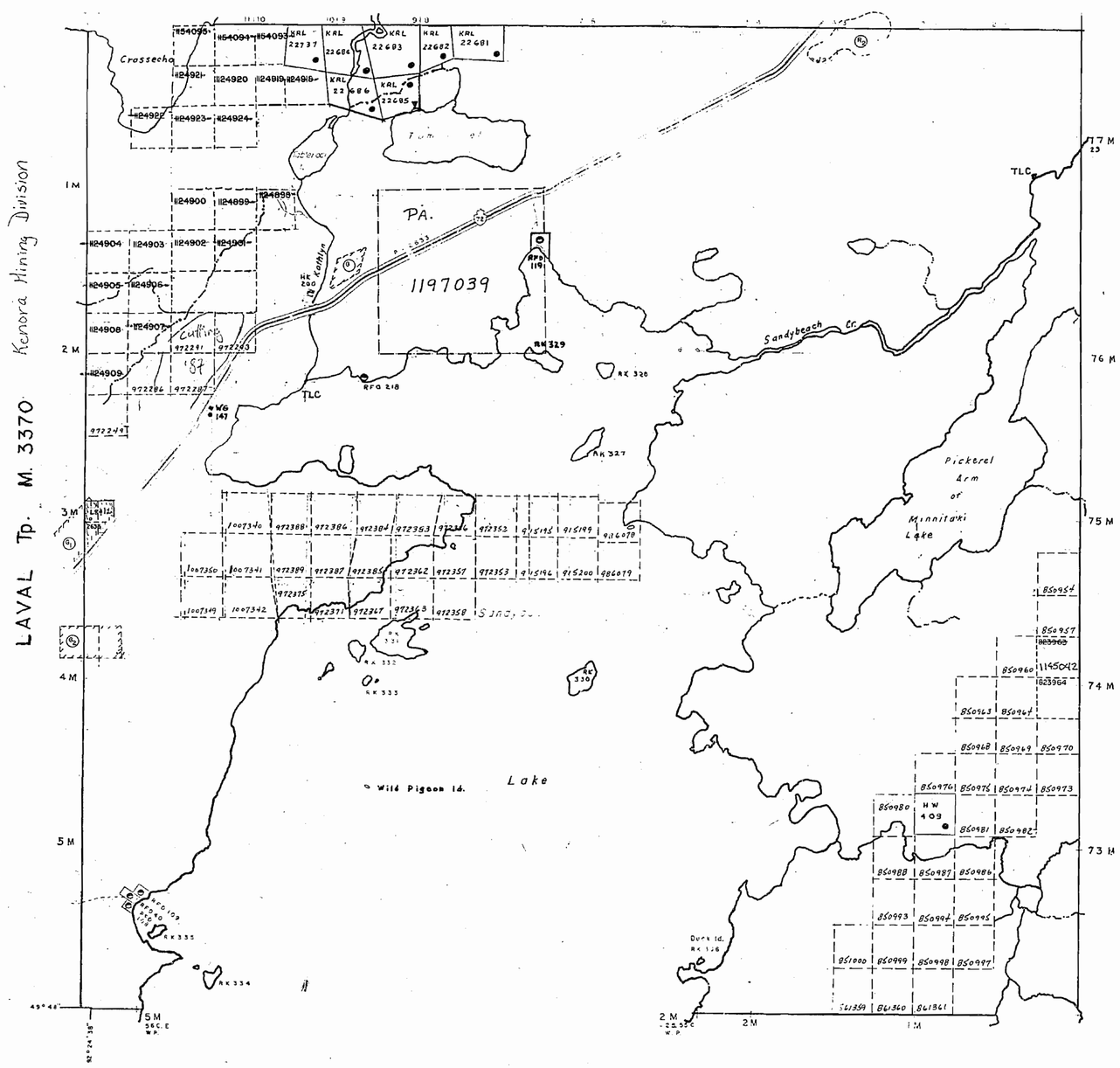

MacFIE Tp. G-3367

Kenora Mining Division

LEGEND

HIGHWAY AND RAILWAY
OTHER ROADS
TRAIL
SURVEYED LINE
PARCEL BOUNDARY
MINING CLAIMS ETC.
MARSH OR MUSKEG
MINES

DISPOSITION OF CROWN LANDS

TYPE OF DOCUMENT	SYMBOL
PATENT SURFACE AND MINING RIGHTS	
" SURFACE ONLY	
" MINING RIGHTS ONLY	
LEASE SURFACE AND MINING RIGHTS	
" SURFACE RIGHTS ONLY	
" MINING RIGHTS ONLY	
LICENCE OF OCCUPATION	
"	OS
RESERVE	
CANCELLED	
SAND & GRAVEL	

SCALE 1:15840 40 CHAINS

FEET 0 2000 4000 6000 8000

METRES 0 200 400 600 800 1000

ACRES 10 HECTARES 16

TOWNSHIP

McAREE

DISTRICT

KENORA

MINING DIVISION

PATRICIA

Ministry of Natural Resources

Ontario Survey and Mapping Branch

Date 6-74 Plan No. G-3369

Whitney Block Queen's Park Toronto

THE INFORMATION THAT APPEARS ON THIS MAP HAS BEEN COMPILED FROM VARIOUS SOURCES, AND ACCURACY IS NOT GUARANTEED. THOSE WISHING TO STAKE MINING CLAIMS SHOULD CONSULT WITH THE MINING RECORDER, MINISTRY OF NORTHERN DEVELOPMENT AND MINES, FOR ADDITIONAL INFORMATION ON THE STATUS OF THE LANDS SHOWN HEREON.

NOTES

400' surface rights reservation along the shores of all lakes and rivers.

(G) QUARRY PERMIT

(G1) M.T.C. PIT NO. 1200 L-8412

(G2) M.T.C. PIT NO. 1112

F.O. FILED ONLY

T.L.C. TRAPLINE CABIN

REFERENCES

AREAS WITHDRAWN FROM DISPOSITION

M.R.O. - MINING RIGHTS ONLY
S.R.O. - SURFACE RIGHTS ONLY
M.&S. - MINING AND SURFACE RIGHTS

	Description	Order No.	Date	Disposition	File
(R2)	43(RSO'70)	W1/74	Jan.16/74	S.R.O.	125106

ECHO Tp.

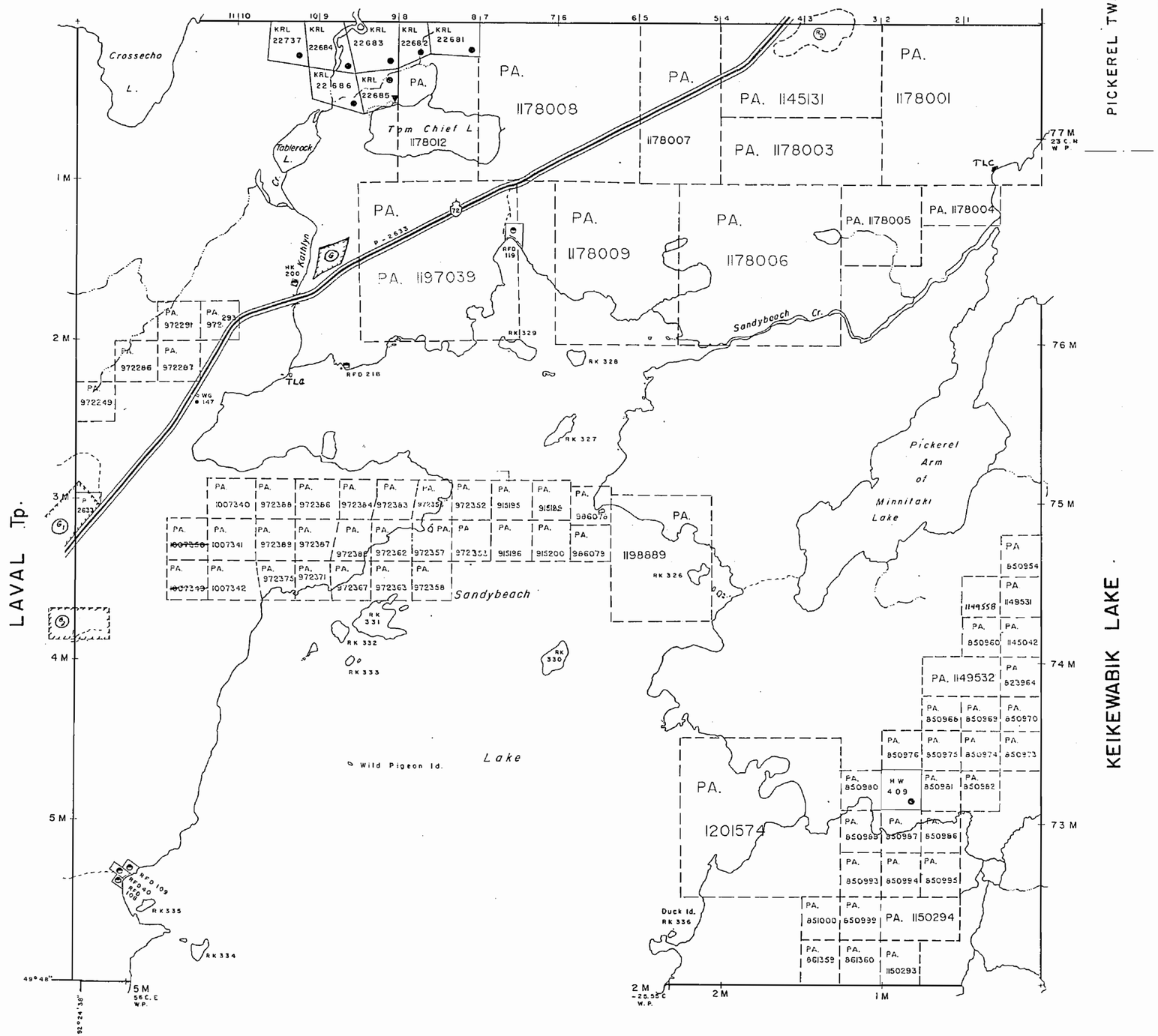

LEGEND

HIGHWAY AND ROUTE No.
OTHER ROADS
TRAILS
SURVEYED LINES:
TOWNSHIPS, BASE LINES, ETC.
LOTS, MINING CLAIMS, PARCELS, ETC.
UNSURVEYED LINES:
LOT LINES
PARCEL BOUNDARY
MINING CLAIMS ETC.
RAILWAY AND RIGHT OF WAY
UTILITY LINES
NON-PERENNIAL STREAM
FLOODING OR FLOODING RIGHTS
SUBDIVISION
ORIGINAL SHORELINE
MARSH OR MUSKEG
MINES

DISPOSITION OF CROWN LANDS

TYPE OF DOCUMENT	SYMBOL
PATENT, SURFACE & MINING RIGHTS	●
" SURFACE RIGHTS ONLY	◓
" MINING RIGHTS ONLY	◒
LEASE, SURFACE & MINING RIGHTS	■
" SURFACE RIGHTS ONLY	⬒
" MINING RIGHTS ONLY	⬓
LICENCE OF OCCUPATION	▼
CROWN LAND SALE	C.S.
ORDER-IN-COUNCIL	OC
RESERVATION	(R)
CANCELLED	(X)
SAND & GRAVEL	(G)

SCALE : 1 INCH = 40 CHAINS

FEET 0 500 1000 2000 4000 6000 8000
METRES 0 200 400 600 800 1 KM 2 KM

ACRES	HECTARES
40	16

TOWNSHIP
McAREE

M.N.R. ADMINISTRATIVE DISTRICT
SIOUX LOOKOUT

MINING DIVISION
PATRICIA

LAND TITLES / REGISTRY DIVISION
KENORA

Ontario
Ministry of Natural Resources
Ministry of Northern Development and Mines

Date MARCH 1993

Number G-3369

NOTES

400' surface rights reservation along the shores of all lakes and rivers.

(G) QUARRY PERMIT

(G1) M.T.C. PIT NO. 1200 L-8412

(G2) M.T.C. PIT NO. 1112

F.O. FILED ONLY

T.L.C. TRAPLINE CABIN

REFERENCES

AREAS WITHDRAWN FROM DISPOSITION

M.R.O. – MINING RIGHTS ONLY
S.R.O. – SURFACE RIGHTS ONLY
M.&S. – MINING AND SURFACE RIGHTS

	Description	Order No.	Date	Disposition	File
(R2)	43(RSO'70)	W1/74	Jan.16/74	S.R.O.	125106
(R2)	O/PA-31/93 NWR	93Nov01	S.R.	Reopened 195150	

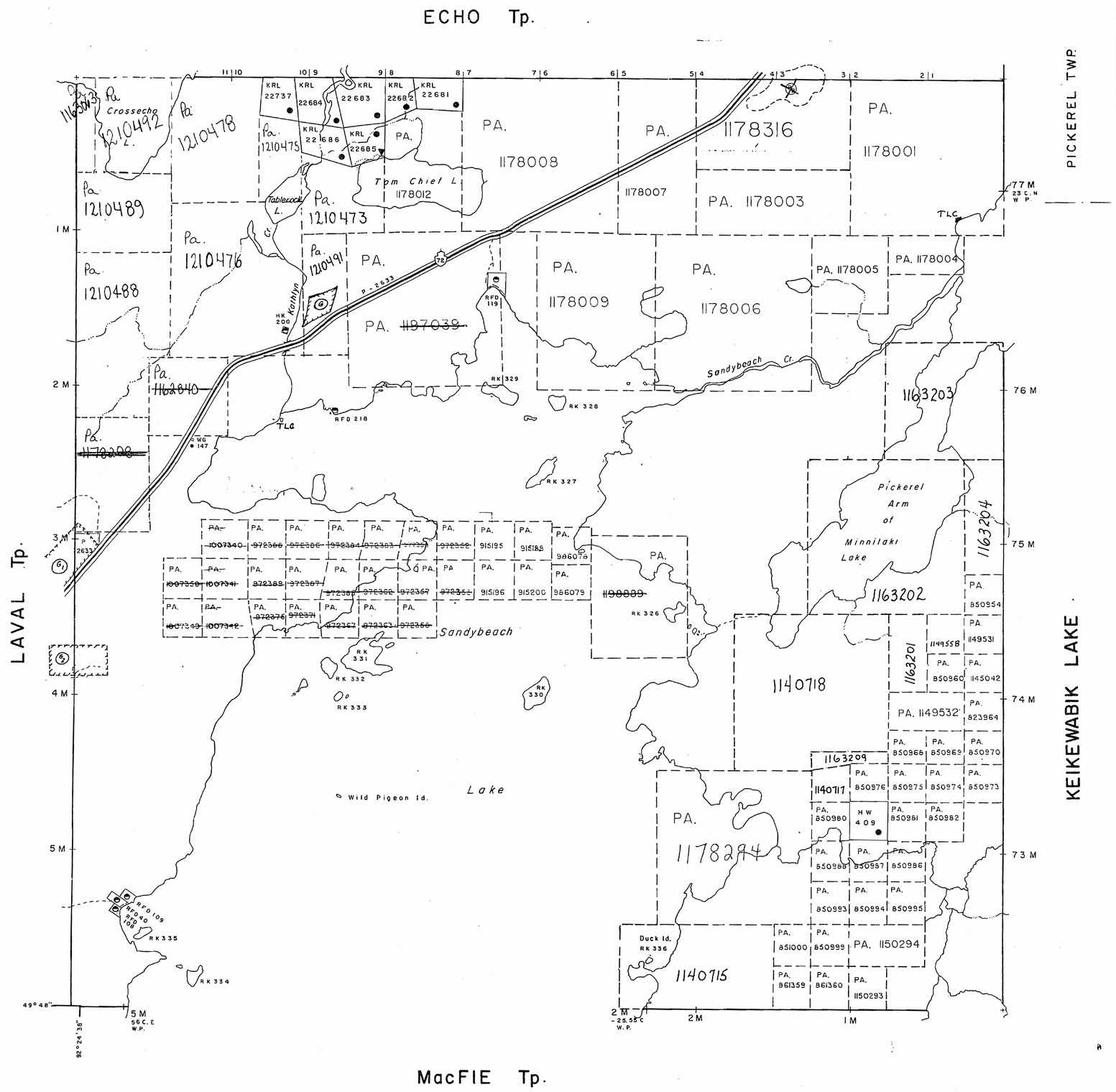

LEGEND

HIGHWAY AND ROUTE No.
OTHER ROADS
TRAILS
SURVEYED LINES:
TOWNSHIPS, BASE LINES, ETC.
LOTS, MINING CLAIMS, PARCELS, ETC.
UNSURVEYED LINES:
LOT LINES
PARCEL BOUNDARY
MINING CLAIMS ETC.
RAILWAY AND RIGHT OF WAY
UTILITY LINES
NON-PERENNIAL STREAM
FLOODING OR FLOODING RIGHTS
SUBDIVISION
ORIGINAL SHORELINE
MARSH OR MUSKEG
MINES

DISPOSITION OF CROWN LANDS

TYPE OF DOCUMENT	SYMBOL
PATENT, SURFACE & MINING RIGHTS	●
" SURFACE RIGHTS ONLY	◓
" MINING RIGHTS ONLY	◒
LEASE, SURFACE & MINING RIGHTS	■
" SURFACE RIGHTS ONLY	▀
" MINING RIGHTS ONLY	▄
LICENCE OF OCCUPATION	▼
CROWN LAND SALE	C.S.
ORDER-IN-COUNCIL	OC
RESERVATION	(R)
CANCELLED	(X)
SAND & GRAVEL	(G)

DATE OF ISSUE

FEB 2 0 1998
PROVINCIAL RECORDING OFFICE SUDBURY

SCALE: 1 INCH = 40 CHAINS

FEET 0 500 1000 2000 3000 4000 6000 8000
METRES 0 200 400 600 800 1 KM 2 KM

ACRES	HECTARES
40	16

TOWNSHIP

McAREE

M.N.R. ADMINISTRATIVE DISTRICT

SIOUX LOOKOUT

MINING DIVISION

PATRICIA

LAND TITLES / REGISTRY DIVISION

KENORA

Ontario
Ministry of Natural Resources
Ministry of Northern Development and Mines

Date MARCH 1993

Number G-3369

PLAN OF

McAREE TWP.

PATRICIA MINING DIVISION.

DISTRICT OF KENORA.

Scale, 40 chains to an inch.

M. 2254

#2

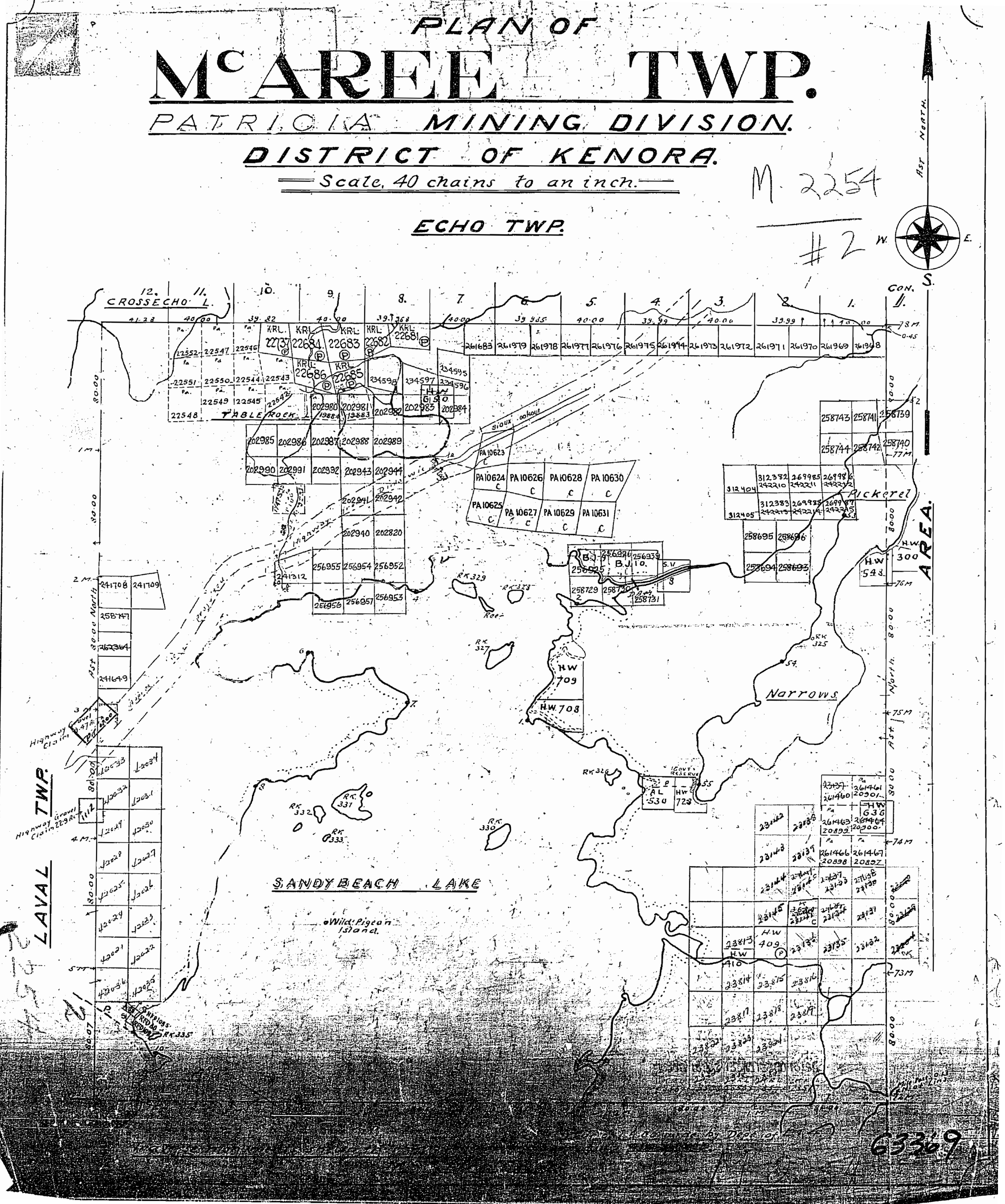

NOTES

- 400' surface rights reservation along the shores of all lakes and rivers.

(G) QUARRY PERMIT

(G1) M.T.C. PIT NO. 1200 L-8412

(G2) M.T.C. PIT NO. 1112

F.O. FILED ONLY

T.L.C. TRAPLINE CABIN

REFERENCES

AREAS WITHDRAWN FROM DISPOSITION

M.R.O. – MINING RIGHTS ONLY
S.R.O – SURFACE RIGHTS ONLY
M.&S. – MINING AND SURFACE RIGHTS

	Description	Order No.	Date	Disposition	File
(R2)	43(RSO'70)	W1/74	Jan.16/74	S.R.O.	125106

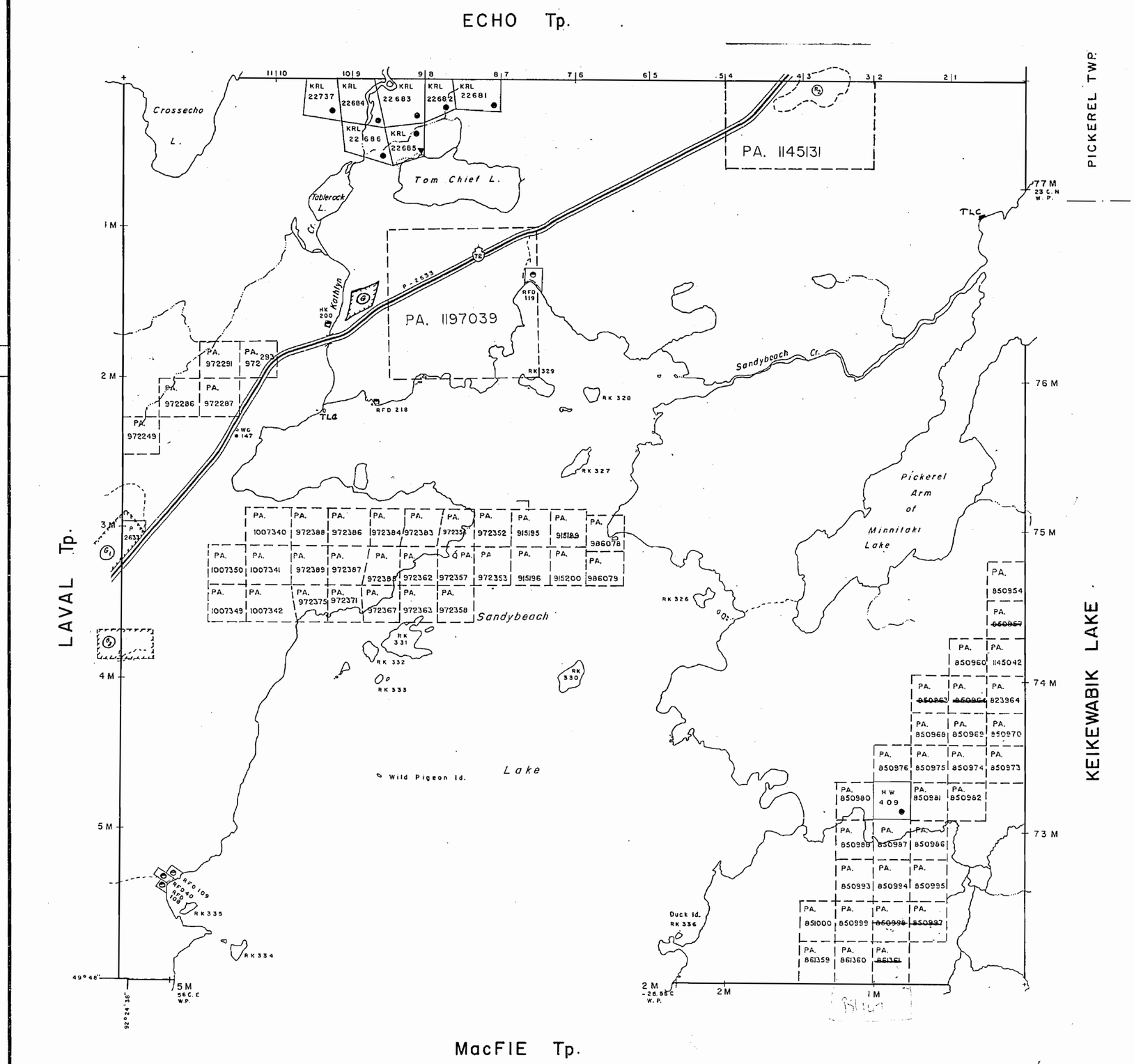

LEGEND

HIGHWAY AND ROUTE No.
OTHER ROADS
TRAILS
SURVEYED LINES:
TOWNSHIPS, BASE LINES, ETC.
LOTS, MINING CLAIMS, PARCELS, ETC.
UNSURVEYED LINES:
LOT LINES
PARCEL BOUNDARY
MINING CLAIMS ETC.
RAILWAY AND RIGHT OF WAY
UTILITY LINES
NON-PERENNIAL STREAM
FLOODING OR FLOODING RIGHTS
SUBDIVISION
ORIGINAL SHORELINE
MARSH OR MUSKEG
MINES

DISPOSITION OF CROWN LANDS

TYPE OF DOCUMENT	SYMBOL
PATENT, SURFACE & MINING RIGHTS	●
" SURFACE RIGHTS ONLY	◓
" MINING RIGHTS ONLY	◒
LEASE, SURFACE & MINING RIGHTS	■
" SURFACE RIGHTS ONLY	▬
" MINING RIGHTS ONLY	▬
LICENCE OF OCCUPATION	▼
CROWN LAND SALE	C.S.
ORDER-IN-COUNCIL	OC
RESERVATION	(R)
CANCELLED	(X)
SAND & GRAVEL	(G)

SCALE : 1 INCH = 40 CHAINS

FEET 0 500 1000 2000 4000 6000 8000
METRES 0 200 400 600 800 1 KM 2 KM

ACRES	HECTARES
40	16

TOWNSHIP

McAREE

M.N.R. ADMINISTRATIVE DISTRICT

SIOUX LOOKOUT

MINING DIVISION

PATRICIA

LAND TITLES / REGISTRY DIVISION

KENORA

Ontario

Ministry of Natural Resources

Ministry of Northern Development and Mines

Date MARCH 1993

Number G-3369

930CT12 UPDATE
930C T12 REC

NOTES

400' surface rights reservation along the shores of all lakes and rivers.

(G) QUARRY PERMIT

(61) M.T.C. PIT NO. 1200 L-8412

(62) M.T.C. PIT NO. 1112

F.O. FILED ONLY

T.L.C. TRAPLINE CABIN

REFERENCES

AREAS WITHDRAWN FROM DISPOSITION

M.R.O. - MINING RIGHTS ONLY
S.R.O. - SURFACE RIGHTS ONLY
M.&S. - MINING AND SURFACE RIGHTS

	Description	Order No.	Date	Disposition	File
(R2)	43(RSO'70)	WI/74	Jan.16/74	S.R.O.	125106

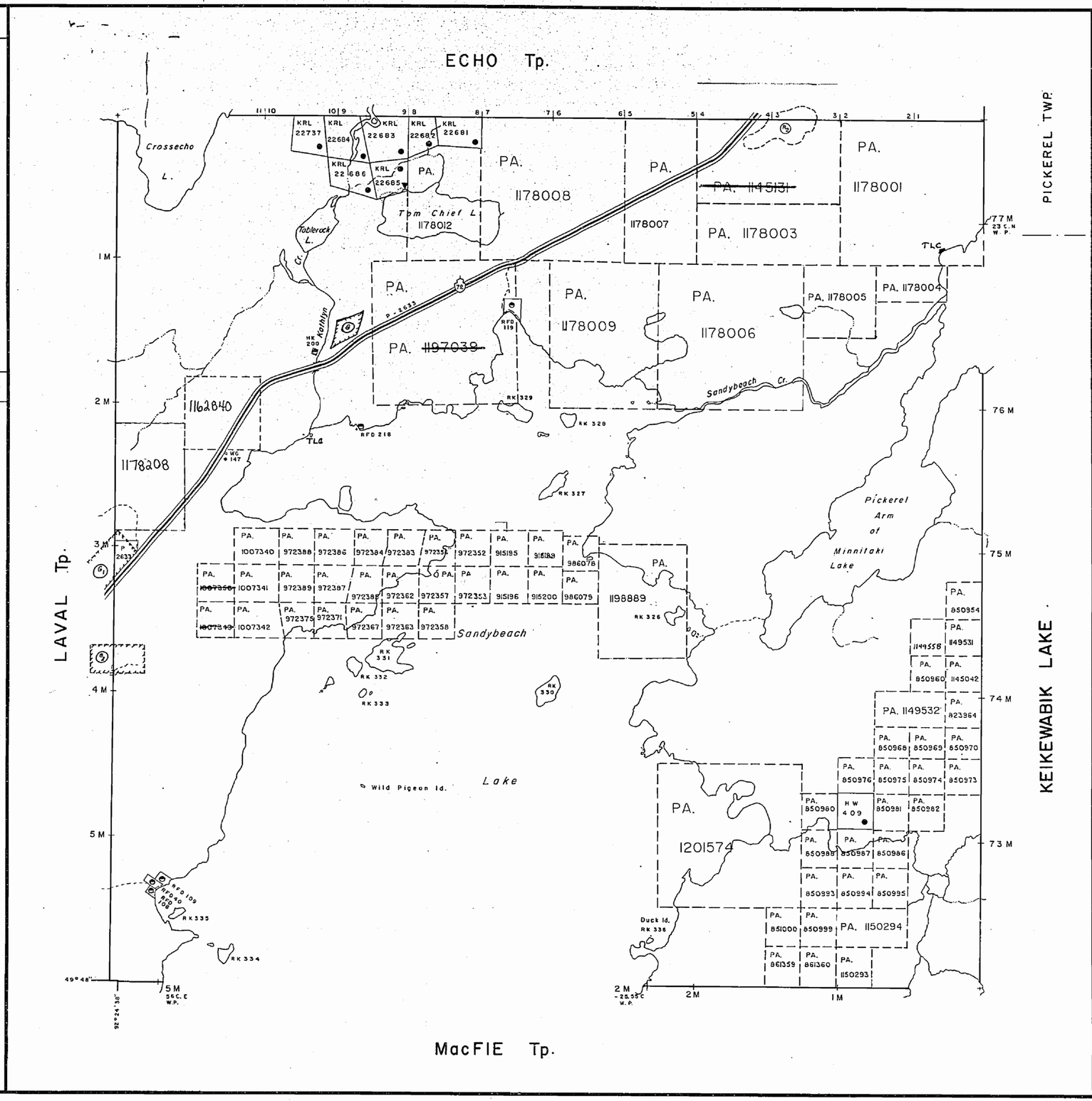

LEGEND

HIGHWAY AND ROUTE No.
OTHER ROADS
TRAILS
SURVEYED LINES:
TOWNSHIPS, BASE LINES, ETC.
LOTS, MINING CLAIMS, PARCELS, ETC.
UNSURVEYED LINES:
LOT LINES
PARCEL BOUNDARY
MINING CLAIMS ETC.
RAILWAY AND RIGHT OF WAY
UTILITY LINES
NON-PERENNIAL STREAM
FLOODING OR FLOODING RIGHTS
SUBDIVISION
ORIGINAL SHORELINE
MARSH OR MUSKEG
MINES

DISPOSITION OF CROWN LANDS

TYPE OF DOCUMENT	SYMBOL
PATENT, SURFACE & MINING RIGHTS	
" SURFACE RIGHTS ONLY	
" MINING RIGHTS ONLY	
LEASE, SURFACE & MINING RIGHTS	
" SURFACE RIGHTS ONLY	
" MINING RIGHTS ONLY	
LICENCE OF OCCUPATION	▼
CROWN LAND SALE	C.S.
ORDER-IN-COUNCIL	OC
RESERVATION	(R)
CANCELLED	(X)
SAND & GRAVEL	(G)

SCALE : 1 INCH = 40 CHAINS

FEET 0 500 1000 2000 4000 6000 8000
METRES 0 200 400 600 800 1KM 2KM

ACRES	HECTARES
40	16

TOWNSHIP
McAREE

M.N.R. ADMINISTRATIVE DISTRICT
SIOUX LOOKOUT

MINING DIVISION
PATRICIA

LAND TITLES / REGISTRY DIVISION
KENORA

Ontario
Ministry of Natural Resources
Ministry of Northern Development and Mines

Date MARCH 1993
Number G-3369

PLAN OF

McAREE TWP.

M-2254

PATRICIA MINING DIVISION.

DISTRICT OF KENORA.

Scale, 40 chains to an inch.

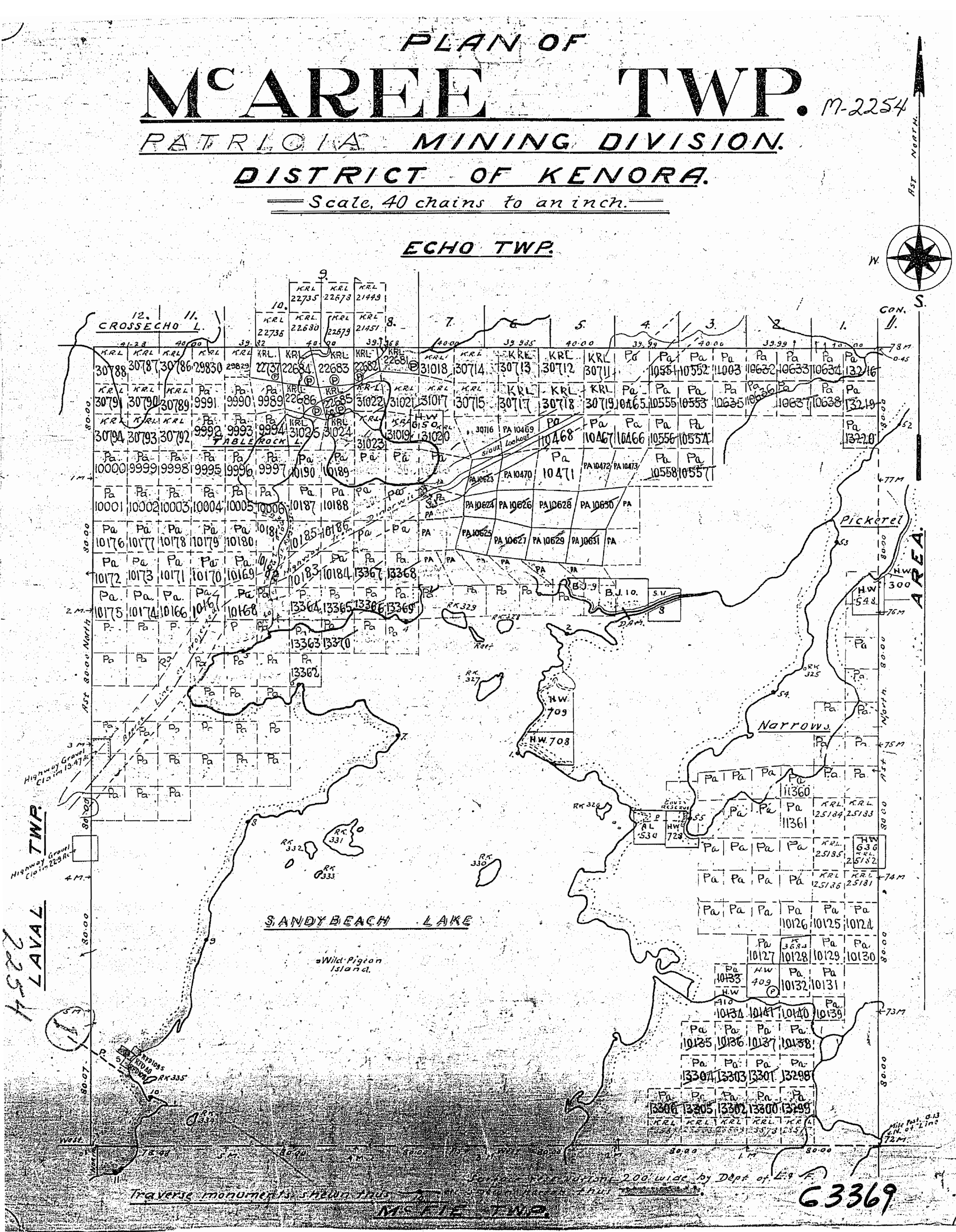

NOTES

400' surface rights reservation along the shores of all lakes and rivers.

SAND & GRAVEL

(G1) M. T. C. Pit No 1200
(G2) M. T. C. Pit No. 1112

RESERVES

AREAS WITHDRAWN FROM STAKING

SR. SURFACE RIGHTS MR. MINING RIGHTS

Section	Date	Disposition	File	Order No.
(R2) 43 (RSO'70)	16 Jan '74	SR	125106	W.I/74.

DATE OF ISSUE
SEP 3 1974
Sept. 10 1976
Sept 12 1976

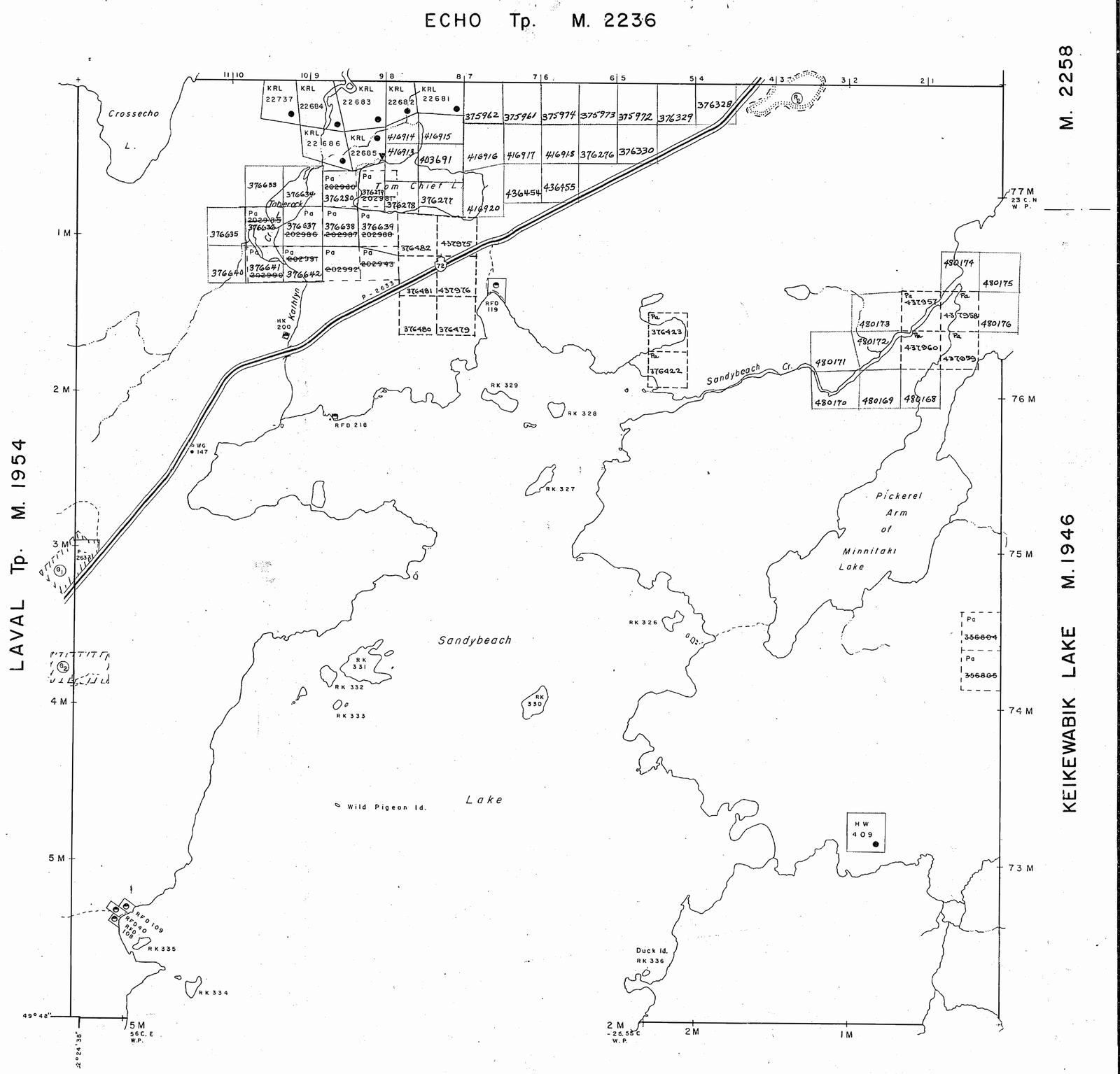

LEGEND

- HIGHWAY AND ROUTE No.
- OTHER ROADS
- TRAILS
- SURVEYED LINES:
  - TOWNSHIPS, BASE LINES, ETC.
  - LOTS, MINING CLAIMS, PARCELS, ETC.
- UNSURVEYED LINES:
  - LOT LINES
  - PARCEL BOUNDARY
  - MINING CLAIMS ETC.
- RAILWAY AND RIGHT OF WAY
- UTILITY LINES
- NON-PERENNIAL STREAM
- FLOODING OR FLOODING RIGHTS
- SUBDIVISION
- ORIGINAL SHORELINE
- MARSH OR MUSKEG
- MINES

DISPOSITION OF CROWN LANDS

TYPE OF DOCUMENT	SYMBOL
PATENT, SURFACE & MINING RIGHTS	●
" SURFACE RIGHTS ONLY	◓
" MINING RIGHTS ONLY	◒
LEASE, SURFACE & MINING RIGHTS	■
" SURFACE RIGHTS ONLY	⬒
" MINING RIGHTS ONLY	⬓
LICENCE OF OCCUPATION	▼
CROWN LAND SALE	C.S.
ORDER-IN-COUNCIL	OC
RESERVATION	(R)
CANCELLED	(X)
SAND & GRAVEL	(G)

SCALE : 1 INCH = 40 CHAINS

FEET 0 500 1000 2000 4000 6000 8000
METRES 0 200 400 600 800 1 KM 2 KM

ACRES	HECTARES
40	16

TOWNSHIP

McAREE

DISTRICT

KENORA

MINING DIVISION

PATRICIA

4

63369

Ministry of Natural Resources
Ontario
Surveys and Mapping Branch

Date 6 74

Whitney Block
Queen's Park, Toronto

Plan No.
M.2254