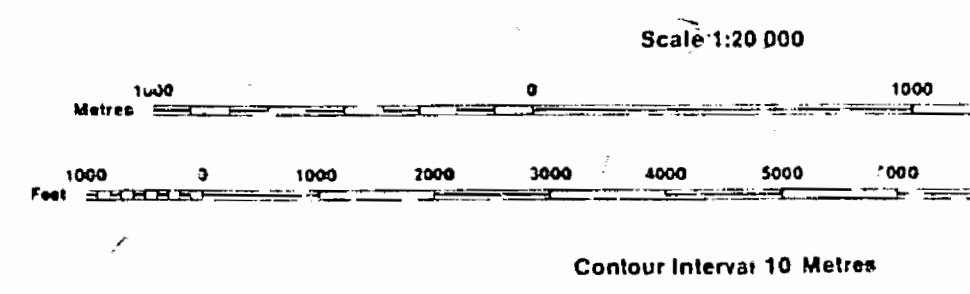


INDEX TO LAND DISPOSITION

PLAN
G-4083
 TOWNSHIP

M.N.R. ADMIN. DISTRICT
SUDBURY
 MINING DIVISION
SUDBURY
 LAND TITLES/REGISTRY DIVISION
SUDBURY

McCONNELL



AREAS WITHDRAWN FROM DISPOSITION

MRO - Mining Rights Only
 SRO - Surface Rights Only
 M+S - Mining and Surface Rights

SYMBOLS

Description	Order No.	Date	Description	File
Boundary				
Township, Meridian, Baseline			—————	
Road allowance; surveyed			—————	
shoreline			~~~~~	
Lot/parcel: surveyed			—————	
unsurveyed			
Parcel: surveyed			—————	
unsurveyed			
Right-of-way, road			—————	
railway			—————	
utility			—————	
Preservation			
Cliff, Pit, Fill			
Contour			
Interpolated			
Approximate			
Depression			
Control point (horizontal)			
Flooded land			
Mine head frame			
Pipeline (above ground)			
Railway: single track			
double track			
abandoned			
Road: highway, county, township			
acc: ss			
trail, bush			
Shoreline (original)			
Transmission line			
Water area			

DATE OF ISSUE
 23 1988
SUDBURY
MINING RECORDER'S OFFICE

DISPOSITION OF CROWN LANDS

Patent	
Surface & Mining Rights	●
Surface Rights Only	○
Mining Rights Only	○
Lease	
Surface & Mining Rights	■
Surface Rights Only	□
Mining Rights Only	□
Licence of Occupation	▼
Order-in-Council	○
Cancelled	○
Reservation	○
Sand & Gravel	○

THE INFORMATION THAT APPEARS ON THIS MAP HAS BEEN COMPILED FROM VARIOUS SOURCES, AND ACCURACY IS NOT GUARANTEED. THOSE WISHING TO STAKE MINING CLAIMS SHOULD CONSULT WITH THE MINING RECORDER, MINISTRY OF NORTHERN DEVELOPMENT AND MINES, FOR ADDITIONAL INFORMATION ON THE STATUS OF THE LANDS SHOWN HEREON.



INDEX TO LAND DISPOSITION


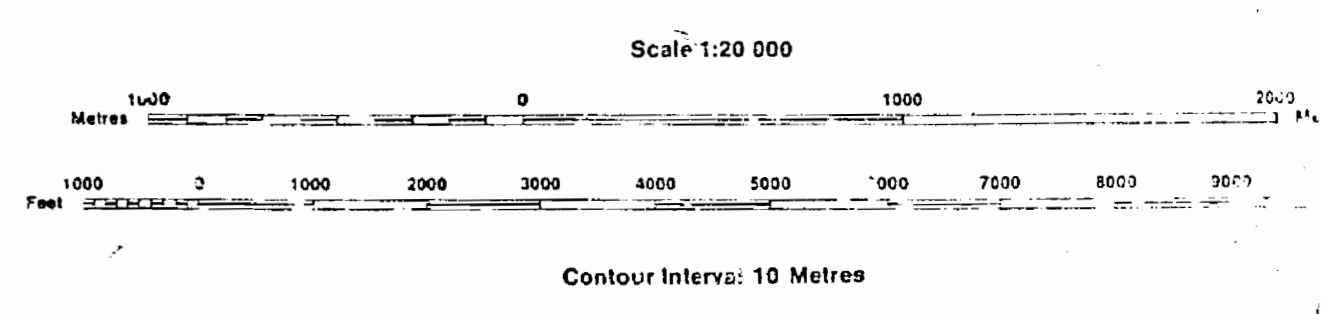
PLAN
G-4083

TOWNSHIP

McCONNELL

DATE OF ISSUE
FEB 16 1985
 SUDBURY
 MINING RECORDER'S OFFICE

M.N.H. ADMIN. DISTRICT
SUDBURY
 MINING DIVISION
SUDBURY
 LAND TITLES/REGISTRY DIVISION
SUDBURY



AREAS WITHDRAWN FROM DISPOSITION

- MRO - Mining Rights Only
- SRO - Surface Rights Only
- M+S - Mining and Surface Rights


SYMBOLS

Description	Order No.	Date	Original	File
Boundary				
Township, Meridian, Br. Seline				
Road allowance; surveyed				
shoreline				
Lot/ concession; surveyed				
unsurveyed				
Parcel; surveyed				
unsurveyed				
Right-of-way, road				
railway				
utility				
Reservation				
Cliff, Pit, Hole				
Contour				
Interpolated				
Approximate				
Depression				
Control point (horizontal)				
Flooded land				
Mine head frame				
Pipeline (above ground)				
Railway; single track				
double track				
abandoned				
Road; highway, county, township				
rights				
trail, bush				
Shoreline (original)				
Transmission line				
Well area				

DISPOSITION OF CROWN LANDS

Patent	
Surface & Mining Rights	●
Surface Rights Only	○
Mining Rights Only	○
Lease	
Surface & Mining Rights	■
Surface Rights Only	□
Mining Rights Only	□
Licence of Occupation	▽
Order in Council	OC
Cancelled	⊙
Reservation	⊙
Sand & Gravel	⊙
LAND USE PERMIT	⊙

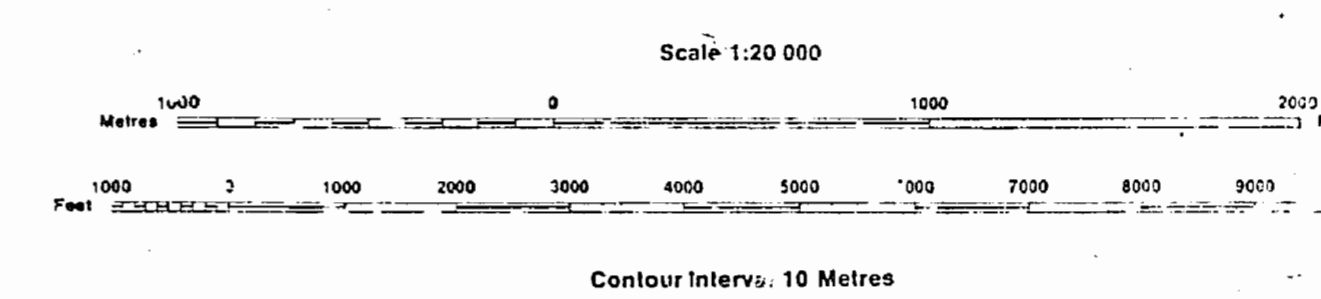
THE INFORMATION THAT APPEARS ON THIS MAP HAS BEEN COMPILED FROM VARIOUS SOURCES, AND ACCURACY IS NOT GUARANTEED. THOSE WISHING TO STAKE MINING CLAIMS SHOULD CONSULT WITH THE MINING RECORDER, MINISTRY OF NORTHERN DEVELOPMENT AND MINES, FOR ADDITIONAL INFORMATION ON THE STATUS OF THE LANDS SHOWN HEREON.



INDEX TO LAND DISPOSITION

PLAN
G-4083
 TOWNSHIP
McCONNELL

M.N.R. ADMIN. (TRAVERSE DISTRICT)
SUBSURY
 MINING DIVISION
SUBSURY
 LAND FILES/REGISTRY DIVISION
SUBSURY



AREAS WITHDRAWN FROM DISPOSITION

MRO - Mining Rights Only
 SRO - Surface Rights Only
 M+S - Mining and Surface Rights

SYMBOLS

Description	Order No.	Date	Disposition	File
Boundary				
Township, Meridian, Baseline				
Road allowance; surveyed				
shoreline				
Lot/enclosure; surveyed				
unsurveyed				
Parcel; surveyed				
unsurveyed				
Right-of-way, road				
railway				
utility				
Reservation				
Cliff, Pit, Hole				
Contour				
Interpolated				
Approximate				
Depression				
Control point (horizontal)				
Flooded land				
Mine head frame				
Pipeline (above ground)				
Railway; single track				
double track				
abandoned				
Road; highway, county, township				
access				
trail, brush				
Shoreline (original)				
Transmission line				
Woods area				

DATE OF ISSUE

JUN 17 1998

PROVINCIAL RECORDS
 OFFICE - SUBSURY

DISPOSITION OF CROWN LANDS

Patent	
Surface & Mining Rights	⊙
Surface Rights Only	⊙
Mining Rights Only	⊙
Lease	
Surface & Mining Rights	⊠
Surface Rights Only	⊠
Mining Rights Only	⊠
Licence of Occupation	⊠
Order in Council	⊠
Cancelled	⊠
Reservation	⊠
Sand & Gravel	⊠
LAND USE PERMIT	⊠

THE INFORMATION THAT APPEARS ON THIS MAP HAS BEEN COMPILED FROM VARIOUS SOURCES, AND ACCURACY IS NOT GUARANTEED. THOSE WISHING TO STAKE MINING CLAIMS SHOULD CONSULT WITH THE MINING RECORDER, MINISTRY OF NORTHERN DEVELOPMENT AND MINES, FOR ADDITIONAL INFORMATION ON THE STATUS OF THE LANDS SHOWN HEREON.

PLAN OF MCCONNELL TWP.

TIMAGAMI FOREST RESERVE.

SUDBURY MINING DIVISION.

DISTRICT OF SUDBURY.

— Scale, 40 chains to an inch. —

DE MOREST TWP.

SAWHORSE LAKE

LAKE JOSEPHINE.

DAVIS LAKE.

MCCONNELL BAY.

LAURA LAKE.

MUSK BAY.

MARJORIE LAKE

RAWSON LAKE.

SOUTH-EAST BAY

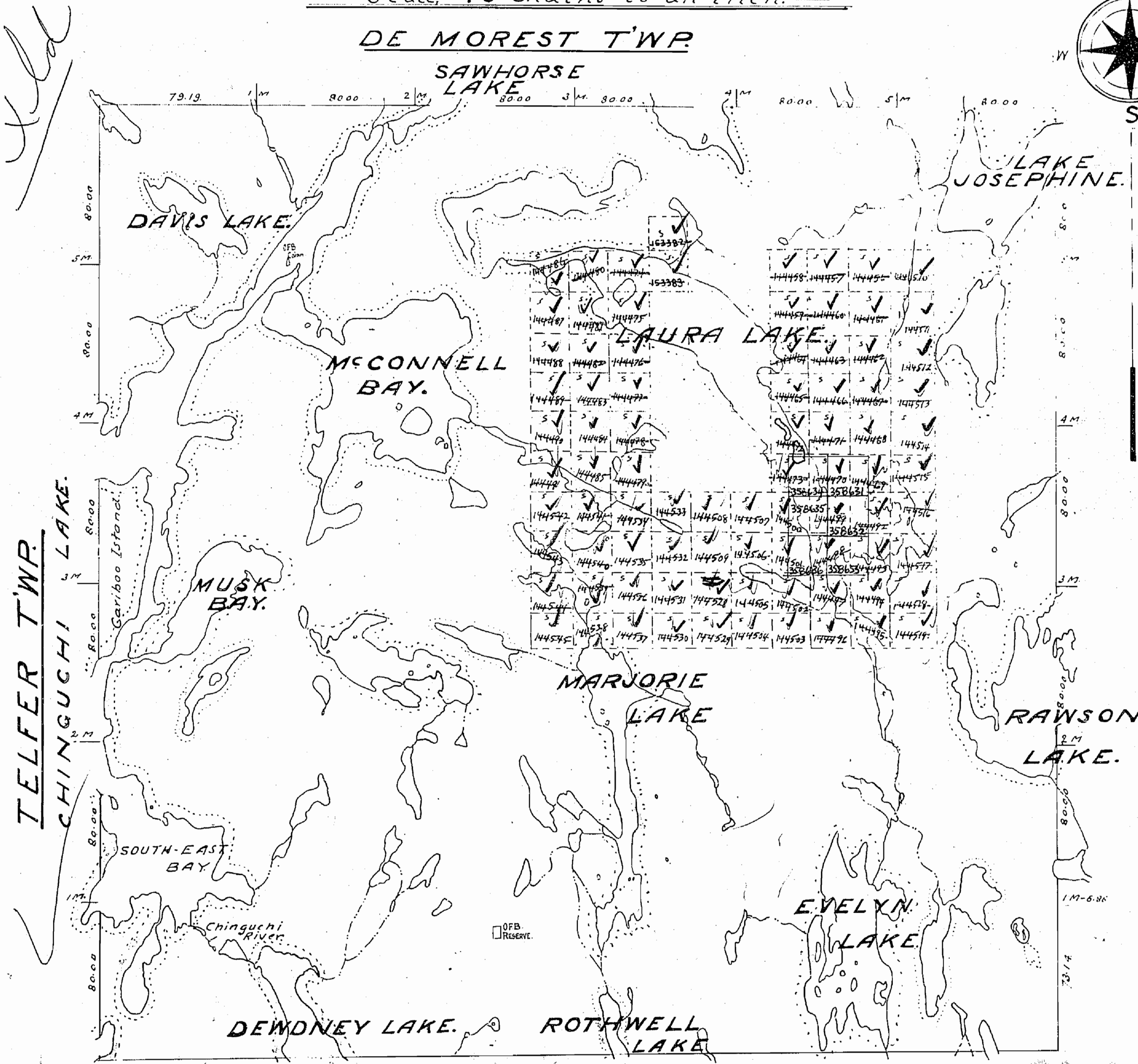
EVELYN LAKE.

DEWDNEY LAKE.

ROTHWELL LAKE

MACKELCAN TWP.

McCarthy Twp.



Notes

- Railways shewn
- Paved Highways
- Gravel
- Highway Route No.
- Other Roads
- Trails & Paths
- Telephone & Telegraph Lines
- Electric Power Lines



- Non-perennial streams
- Bridges
- Bull dings
- Swamps
- Areas marked (P) are Patented.
- (L) are Leased.
- (O) are held under Licence or Occupation.

M1009

PLAN OF MCCONNELL TWP.

TIMAGAMI FOREST RESERVE.

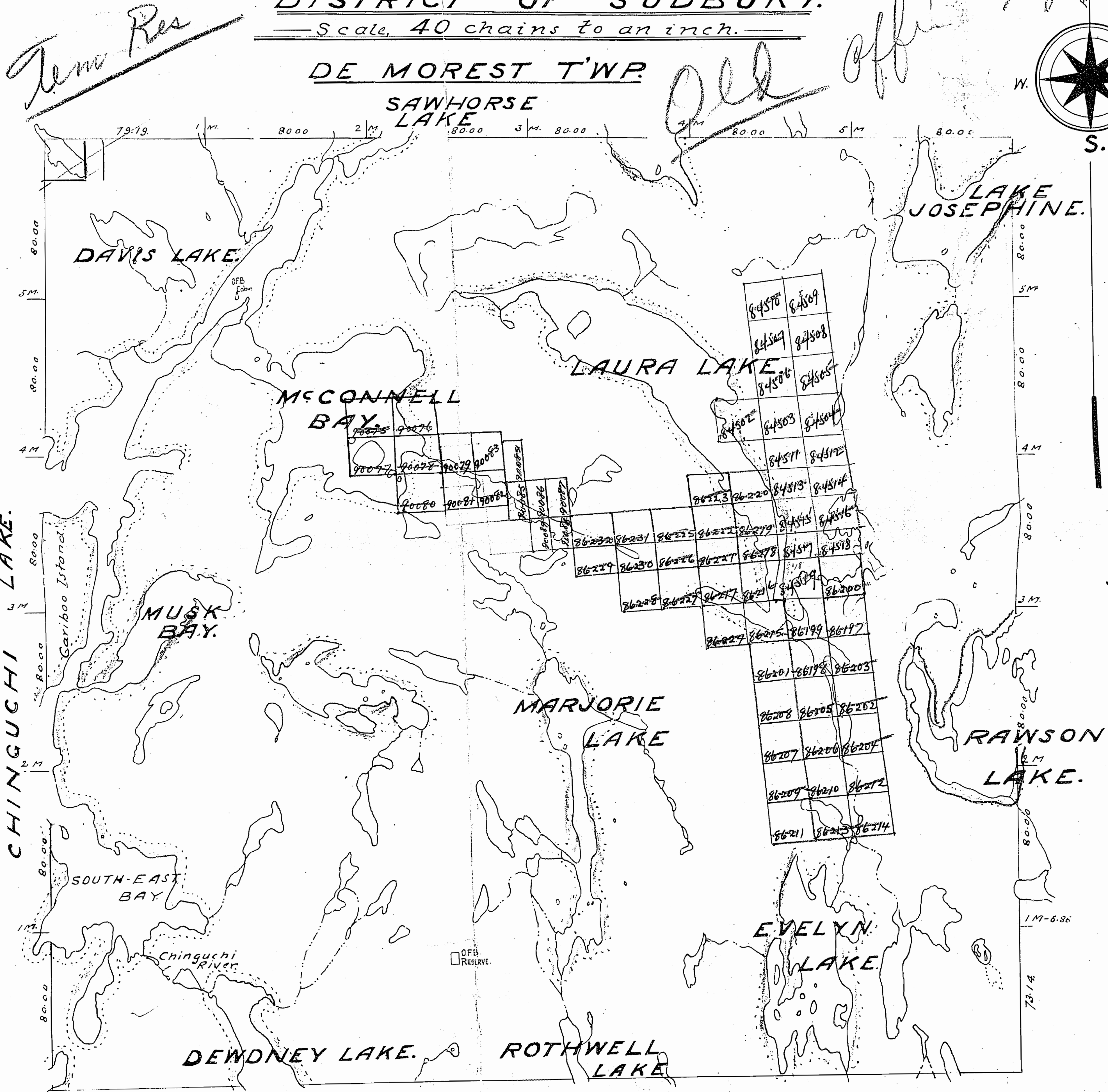
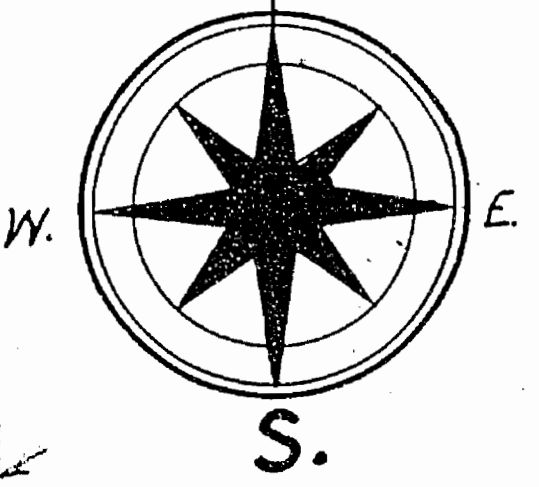
SUDBURY MINING DIVISION.

DISTRICT OF SUDBURY.

— Scale, 40 chains to an inch. —

DE MOREST T'WP.

SAWHORSE LAKE



Telfer T'WP.
Chinguchi Lake.

Sheppard T'WP.

MACKELCAN T'WP.

McCarthy T'wp.

M1009

Notes.

- Railways shown
- Paved Highways
- Gravel
- Highway Route No.
- Other Roads
- Trails & Paths
- Telephone & Telegraph Lines
- Electric Power Lines
- Surface reservations 400' wide by Dept. of L. & F. shown

- Non-perennial streams.
- Bridges
- Bull-dings
- Swamps.
- Areas marked (P) are Patented.
- (L) are Leased.
- (LO) held under Licence of Occupation.

1009

PLAN OF MCCONNELL TWP.

TIMAGAMI FOREST RESERVE.

SUDBURY MINING DIVISION.

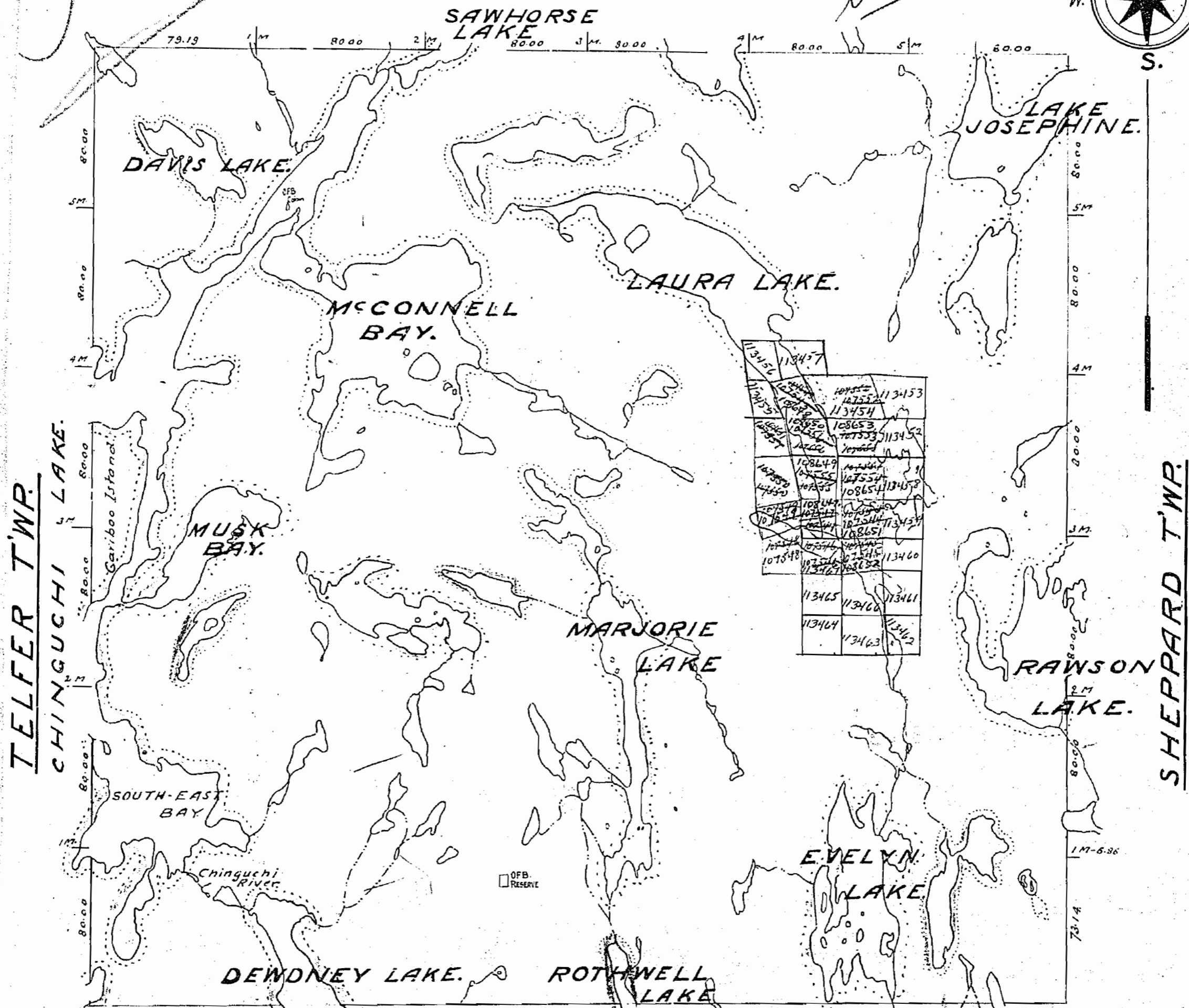

DISTRICT OF SUDBURY.

— Scale, 40 chains to an inch. —

DE MOREST TWP.

SAWHORSE
LAKE

Tim Res



TELFER TWP.

CHINGUCHI LAKE.

SHEPPARD TWP.

- Notes.**
- Railways shown ————
 - Paved Highways ————
 - Gravel ————
 - Highway Route No. ② ————
 - Other Roads ————
 - Trails & Paths ————
 - Telephone & Telegraph Lines ————
 - Electric Power Lines ————
 - Surface reservations 400' wide by Dept. of L & F shown ————
- Non-perennial streams.** - - - - -
- Bridges.** ————
- Bull Rings.** ————
- Swamps.** ————
- Areas marked ① are Patented.
 ② are Leased.
 ③ are held under Licence of Occupation.

MACKELCAN TWP.

McCarthy Twp.

M 1009

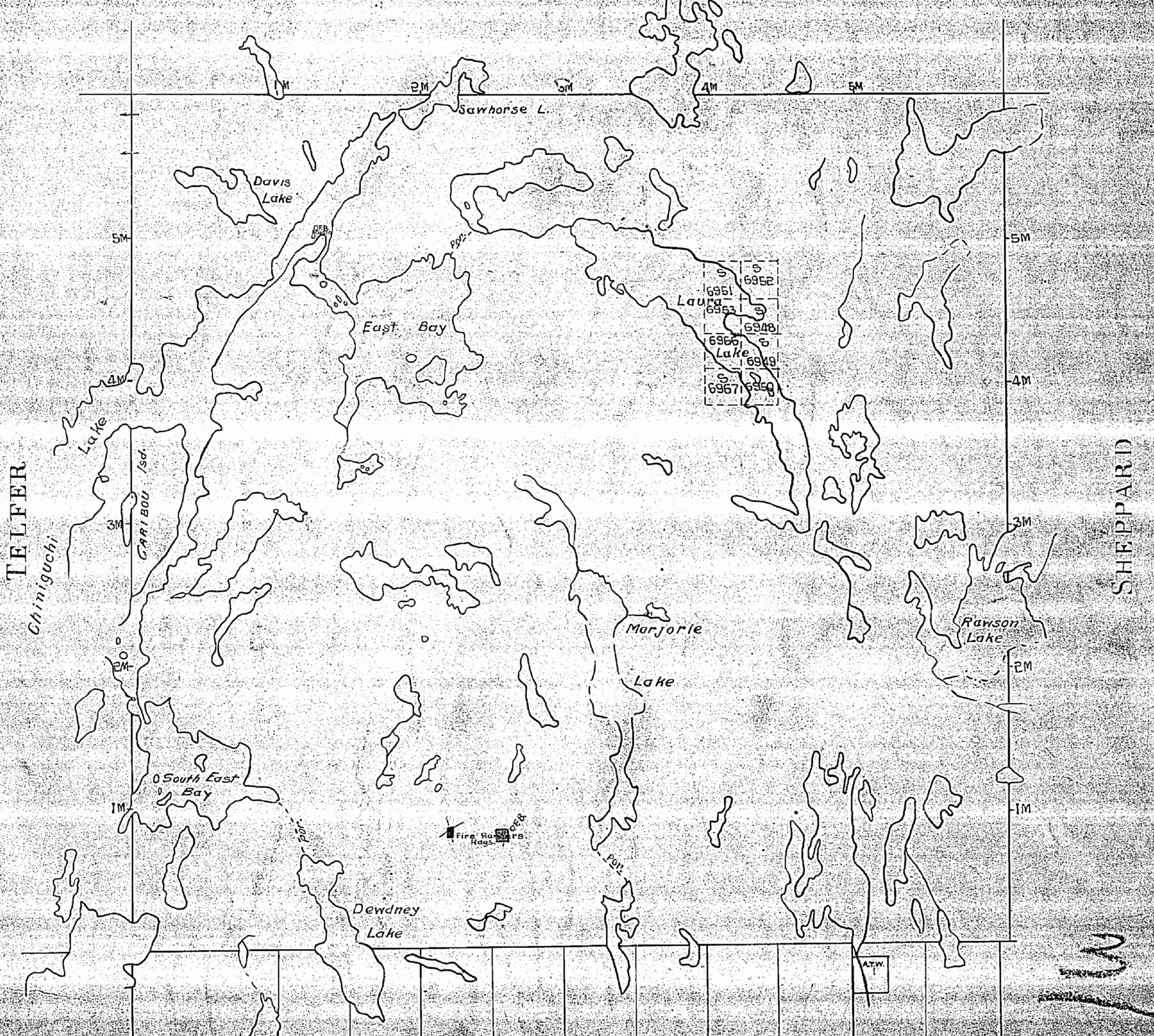
1009

MCCONNELL

DISTRICT OF SUDBURY

Scale - 40 Chains = 1 Inch

DEMOREST



TELFER

SHEPPARD

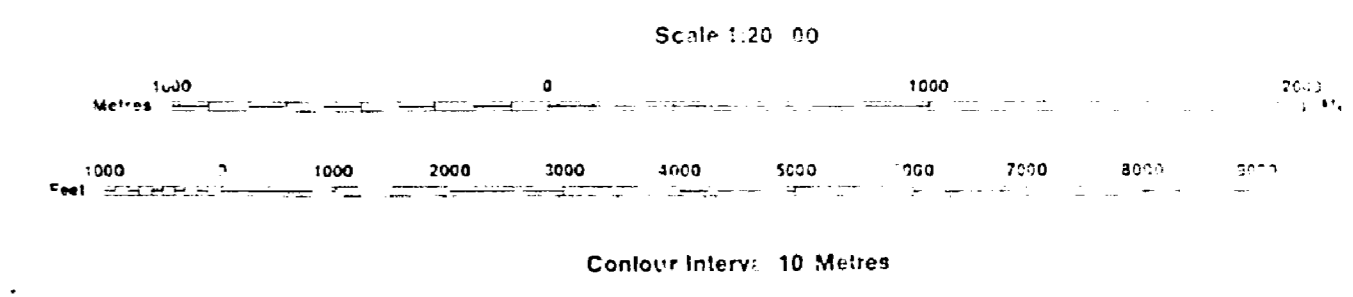
MACKELCAN

M1009



Plan
 G-4083
 10W/51P
McCONNELL

M.N.D. Form G.A. 1001
 SUBURBY
 SUBURBY
 LARD: L.S. (P) D. 1001
 SUBURBY



AREAS WITHDRAWN FROM YSPD JUD
 MRO - Mining Rights Only
 SRO - Surface Rights Only
 M+S - Mining and Surface Rights

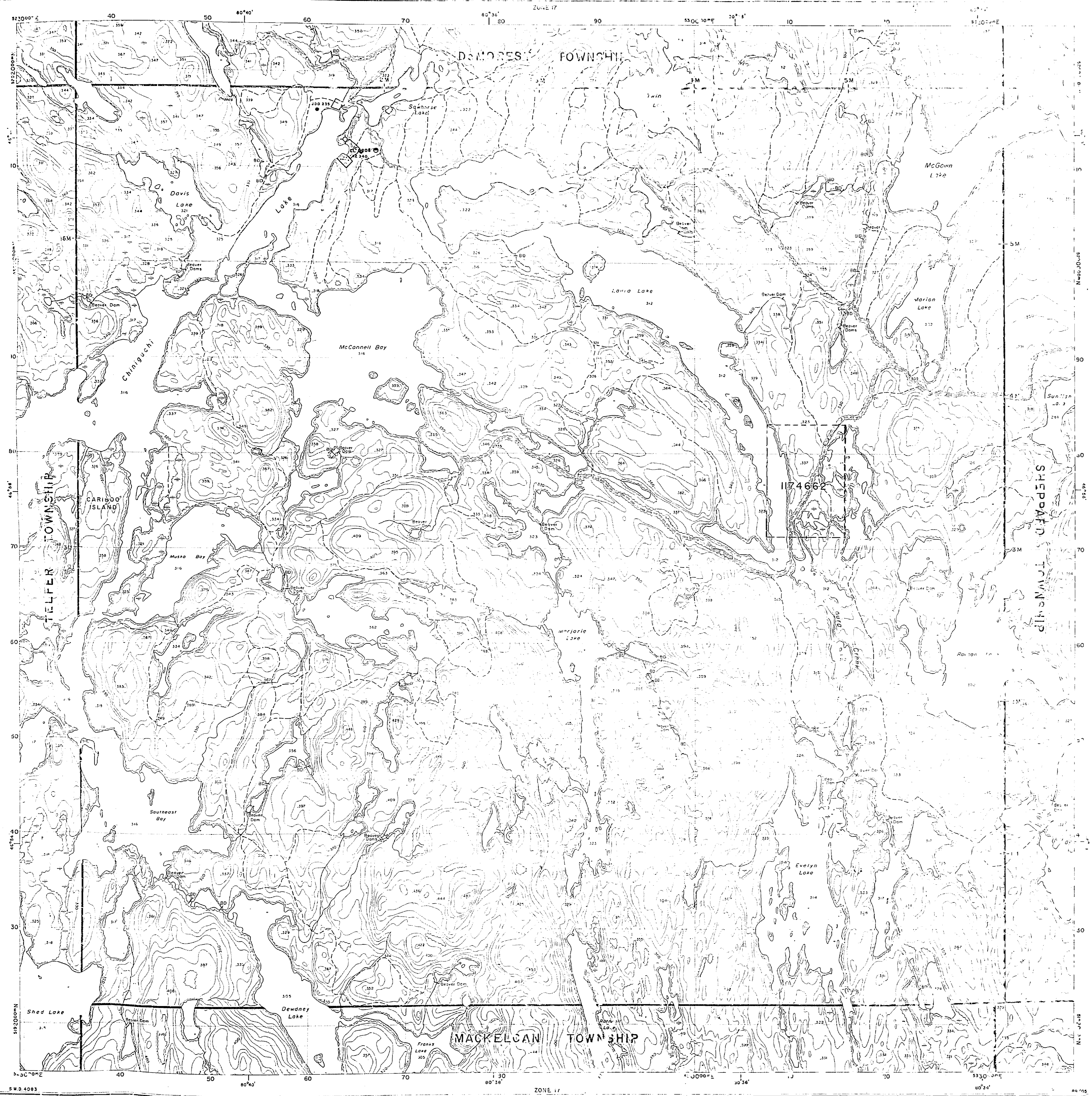
SYMBOLS

Description	Order No.	Date	Revision	File
Boundary				
township, Meridian, Baseline				
road allowance; surveyed				
shoreline				
Lot/ concession; surveyed				
unsurveyed				
Parcel; surveyed				
unsurveyed				
right-of-way; road				
railway				
utility				
Reservation				
Cliff, Pit, Hole				
Contour				
Interpolated				
Approximate				
Depression				
Control point (horizontal)				
Flooded land				
Mine head frame				
Pipeline (above ground)				
Railway; single track				
double track				
handcar				
Road; highway, county, township				
trails				
trail, brush				
Shoreline (original)				
Transmission line				
Wood area				

DISTRIBUTION OF CROWN LANDS

Patent	
Surface & Mining Rights	⊙
Surface Rights Only	⊙
Mining Rights Only	⊙
Lease	
Surface & Mining Rights	⊙
Surface Rights Only	⊙
Mining Rights Only	⊙
Concession	⊙
Order-in-Council	⊙
Cancelled	⊙
Reservation	⊙
Card of Graves	⊙
LAND USE PERMIT	⊙

THE INFORMATION THAT APPEARS ON THIS MAP HAS BEEN COMPILED FROM VARIOUS SOURCES, AND ACCURACY IS NOT GUARANTEED. THOSE WISHING TO STAKE MINING CLAIMS SHOULD CONSULT WITH THE MINING RECORDER, MINISTRY OF NORTHERN DEVELOPMENT AND MINES, FOR ADDITIONAL INFORMATION ON THE STATUS OF THE LANDS SHOWN HEREON.



PLAN OF
MCCONNELL TWP.

TIMAGAMI FOREST RESERVE.

SUDBURY MINING DIVISION.

DISTRICT OF SUDBURY.


—Scale, 40 chains to an inch.—

M.1009

ONTARIO

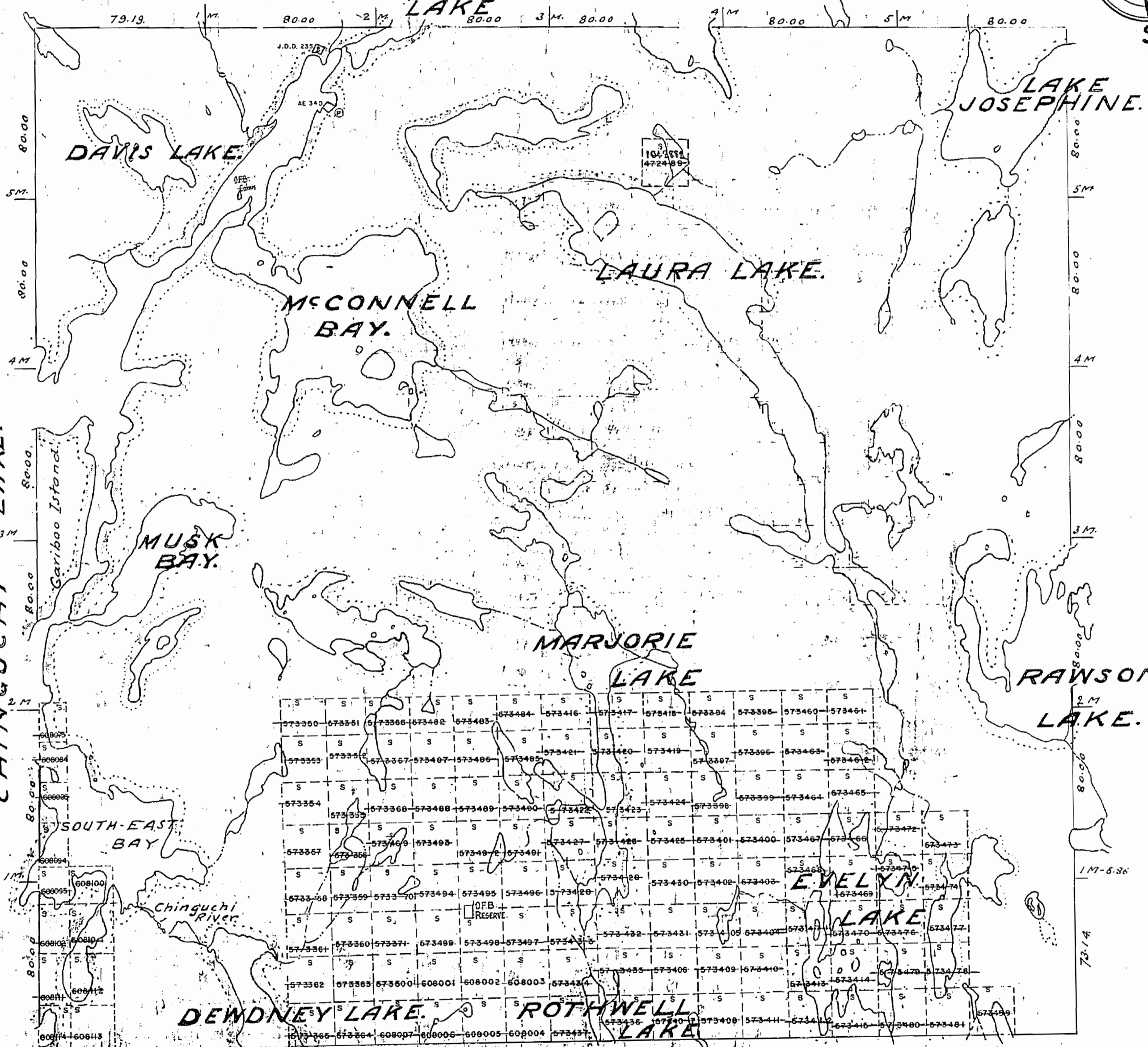
MINISTRY OF NATURAL RESOURCES

SURVEYS AND MAPPING BRANCH



DE MOREST TWP.

SAWHORSE LAKE



Telfer Twp.

Chinguchi Lake

Sheppard Twp.

Notes.

- Railways
- Canals
- Gravel
- Highway
- Other Roads
- Trails
- Telephone
- Electric

- No. per cent. of area
- Water
- Swamps
- Areas reserved
- Other

MACKELCAN TWP.

McCarthy Twp.

McConnell

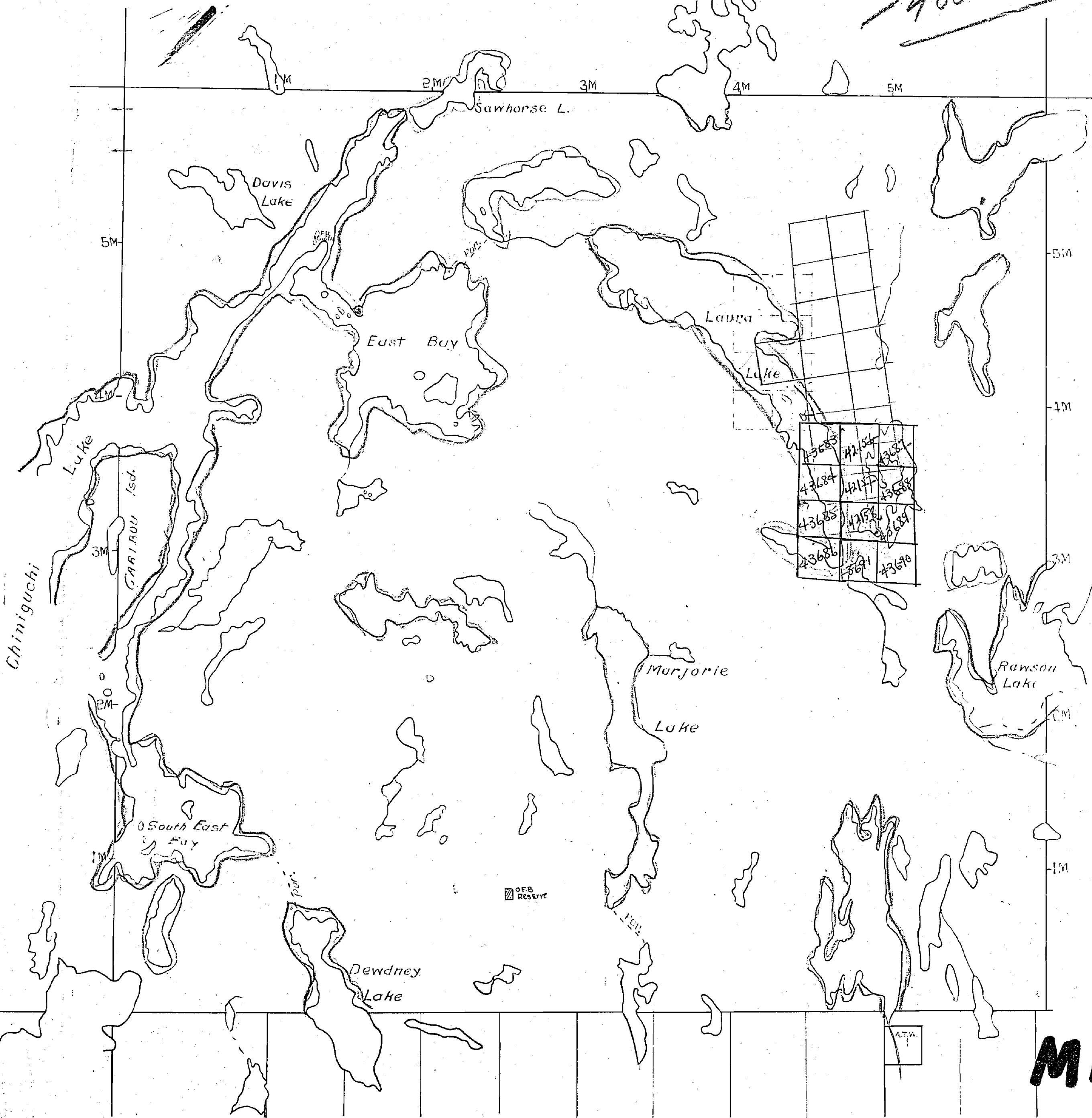
M^cCONNELL

DISTRICT OF SUDBURY

Scale - 40 Chains = 1 Inch

900 Res.
- 400' Res.

DEMORE ST



SHEPPARD

MACKELCAN

M1009

PLAN OF MCCONNELL TWP.

TIMAGAMI FOREST RESERVE.

SUDBURY MINING DIVISION.

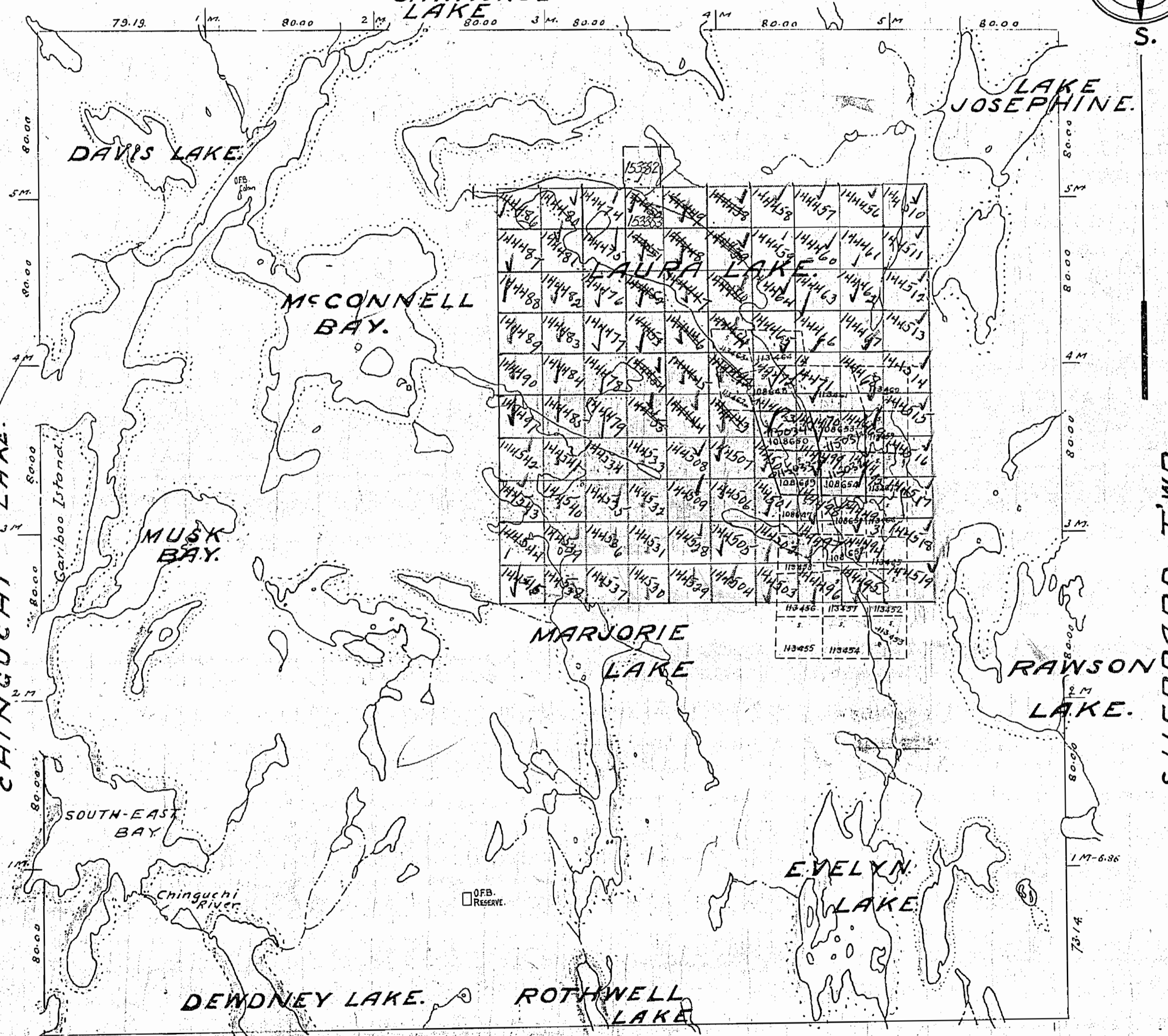

DISTRICT OF SUDBURY.

Scale, 40 chains to an inch.

DE MOREST TWP.

SAWHORSE LAKE

Tim. Res.



TELFER TWP.

CHINGUCHI LAKE.

SHEPPARD TWP.

MACKELCAN TWP.

Notes

- Railways shown
- Paved Highways
- Gravel
- Highway Route No.
- Other Roads
- Trails & Paths
- Telephone & Telegraph Lines
- Electric Power Lines
- Surface reservations held by Dept. of L & F shown
- Non-perennial streams
- Bridges
- Buildings
- Swamps
- Areas marked (P) are patented.
- (L.O.) are leased under Licence of Occupation.

M1009

McCarthy Twp

PLAN OF MCCONNELL TWP.

TIMAGAMI FOREST RESERVE.

SUBBURY MINING DIVISION.

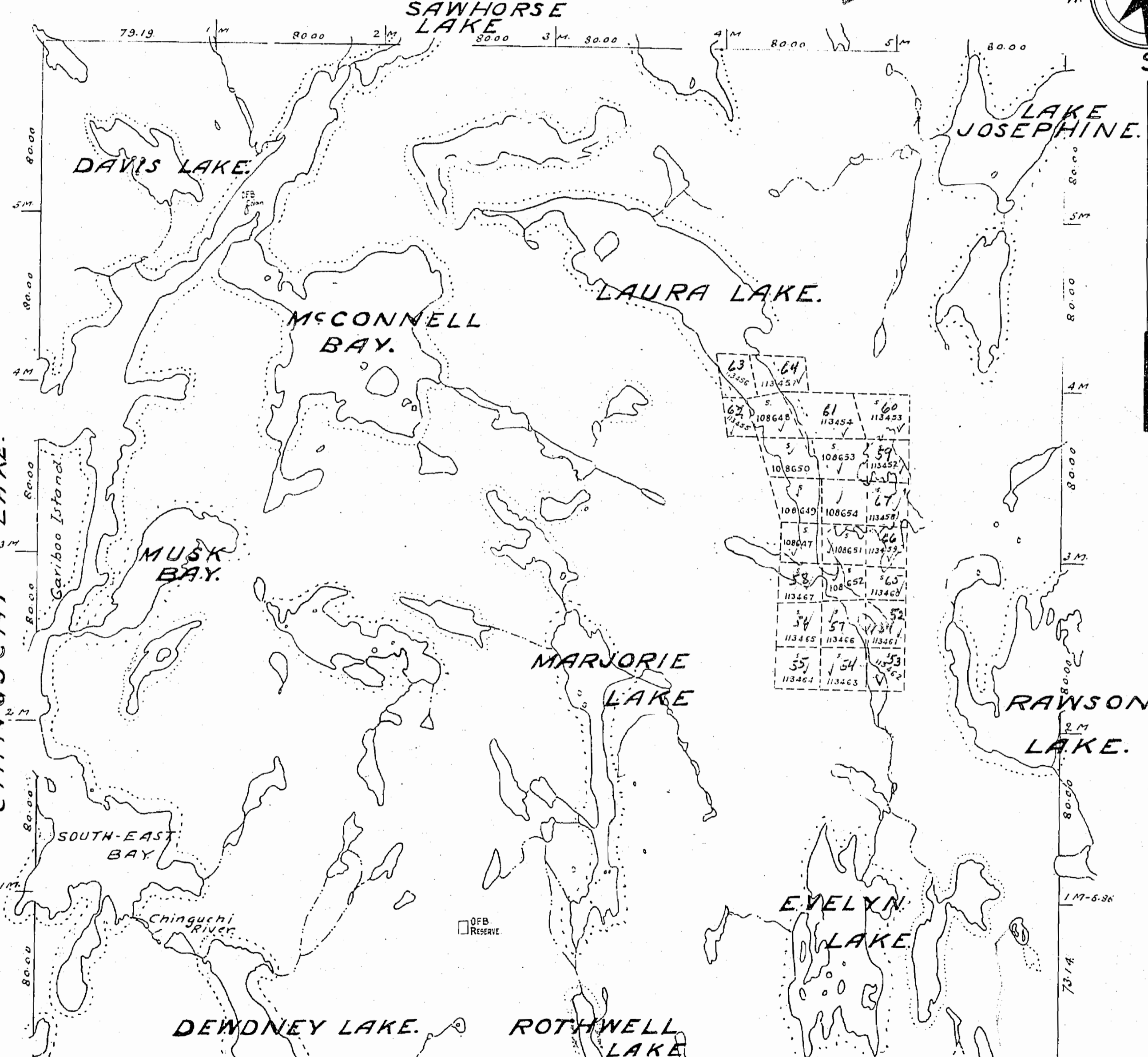

DISTRICT OF SUBBURY.

— Scale, 40 chains to an inch. —

DE MOREST TWP.

SAWHORSE LAKE

Handwritten: TEM. RESERVE



Telfer Twp.

Chinguchi Lake

Sheppard Twp.

Mackelcan Twp.

McCarthy Twp.

- Notes**
- Railways shown ————
 - Paved Highways ————
 - Gravel Highway Route No. ② ————
 - Other Roads ————
 - Trails & Paths ————
 - Telephone & Telegraph Lines ————
 - Electric Power Lines ————
 - Surface reservations 400' wide by Dept. of L & F shown ————
 - Non-perennial streams ————
 - Bridges ————
 - Bull dings ————
 - Swamps ————
 - Areas marked (P) are Patented.
 - Areas marked (L) are Leased.
 - Areas marked (LO) are held under Licence of Occupation.

M1009

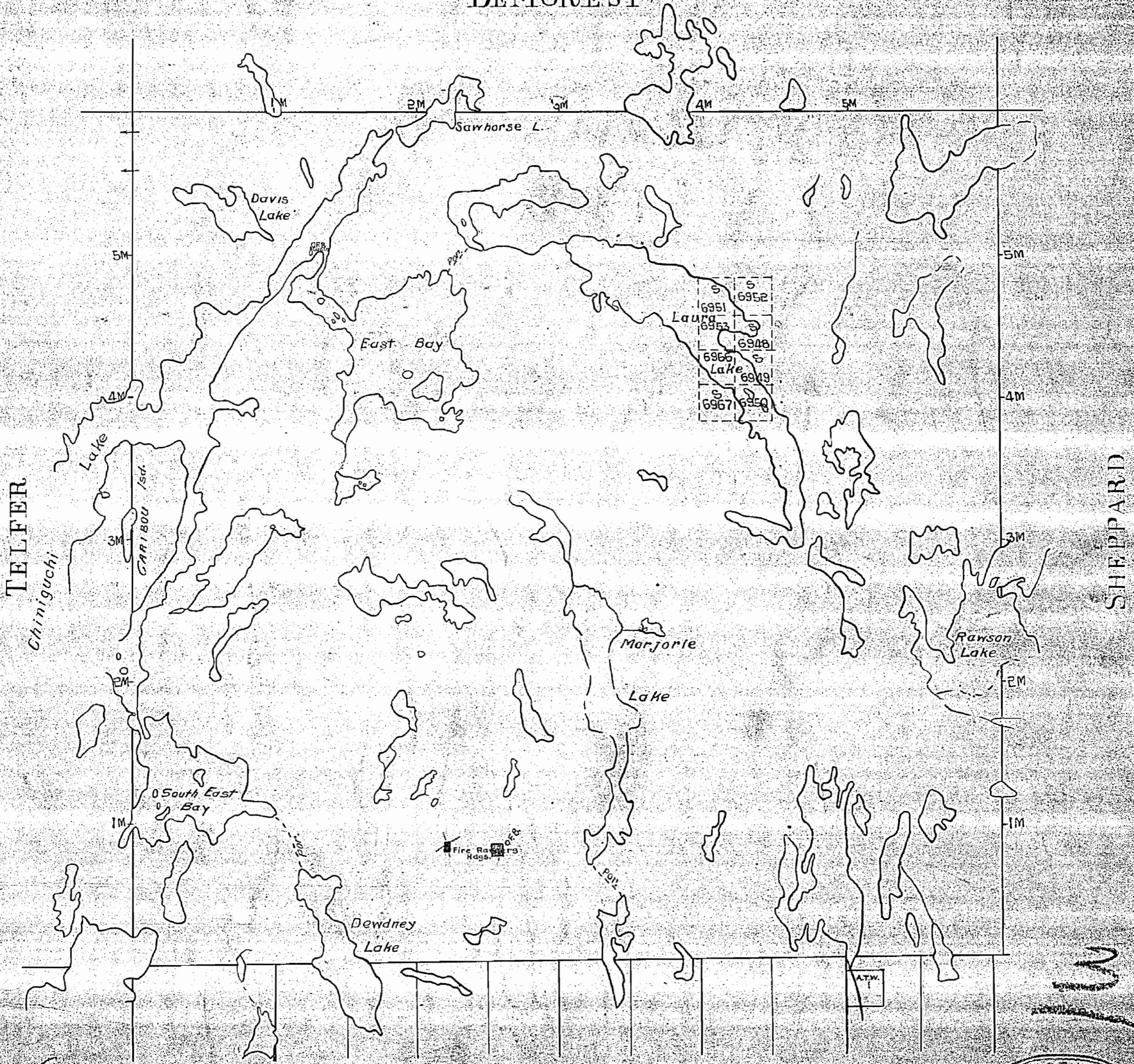
1009

M'CONNELL

DISTRICT OF SUDBURY

Scale - 40 Chains = 1 Inch

DEMORE ST



MACKELCAN

M1009



X Fairness Reservation

PLAN OF MCCONNELL TWP.

TIMAGAMI FOREST RESERVE.

SUDBURY MINING DIVISION.

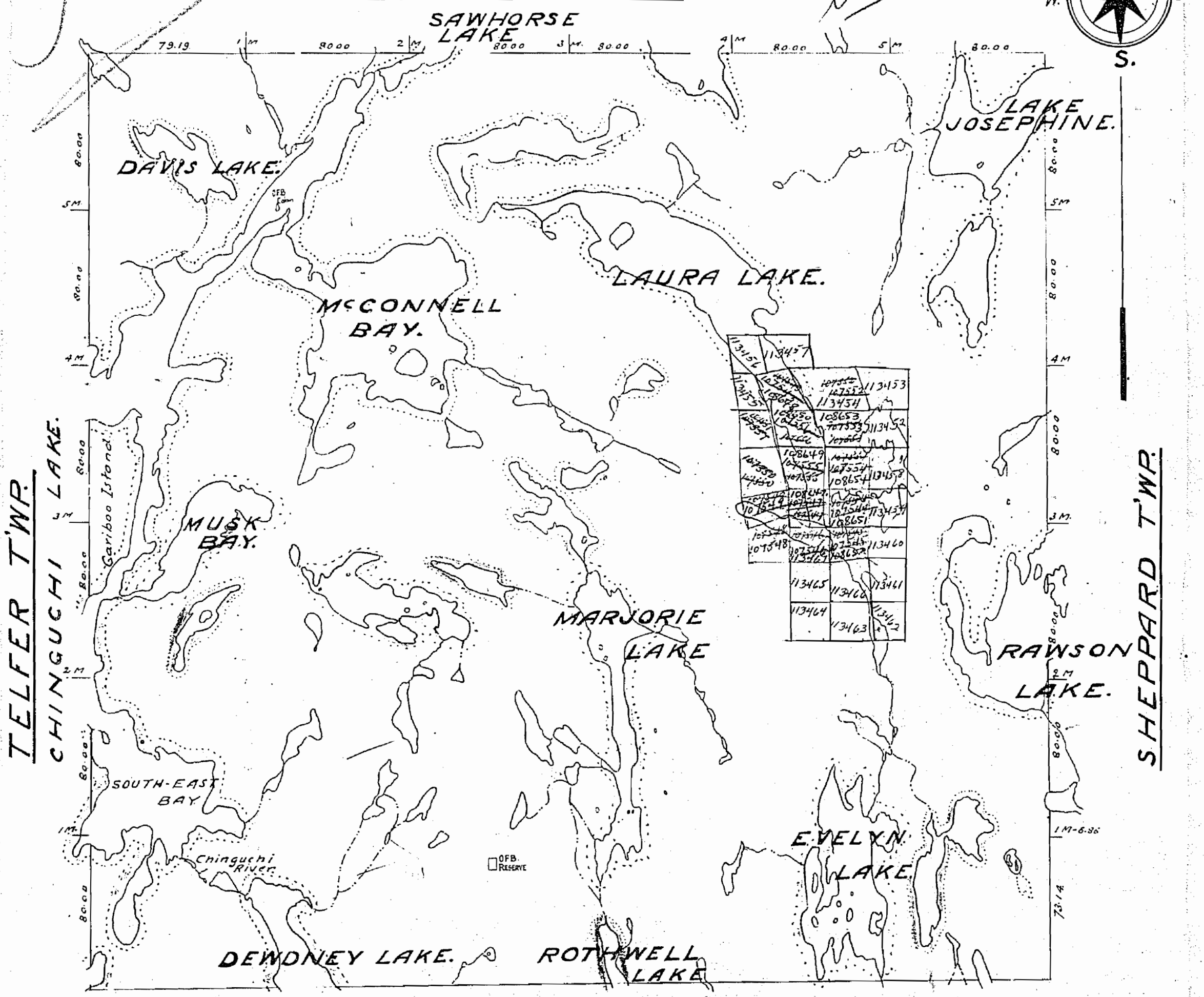
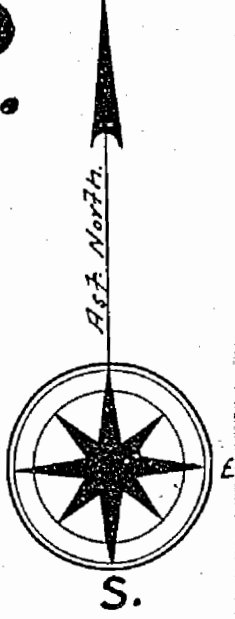
DISTRICT OF SUDBURY.

—Scale, 40 chains to an inch.—

DE MOREST TWP.

SAWHORSE LAKE

Term Res.



TELFER TWP.

CHINGUCHI LAKE.

SHEPPARD TWP.

MACKELCAN TWP.

McCarthy Twp.

Notes.

- Railways shown
- Paved Highways
- Gravel
- Highway Route Nos
- Other Roads
- Trails & Paths
- Telephone & Telegraph Lines
- Electric Power Lines
- Surface reservations 400' wide by Dept. of L & F shown

- Non-perennial streams.
- Bridges
- Bull Rings
- Swamps
- Areas marked (P) are Patented.
- LO are Leased.
- held under Licence of Occupation.

M 1009

PLAN OF MCCONNELL TWP.

TIMAGAMI FOREST RESERVE.

SUBBURY MINING DIVISION.

DISTRICT OF SUBBURY.

—Scale, 40 chains to an inch.—

DE MOREST TWP.

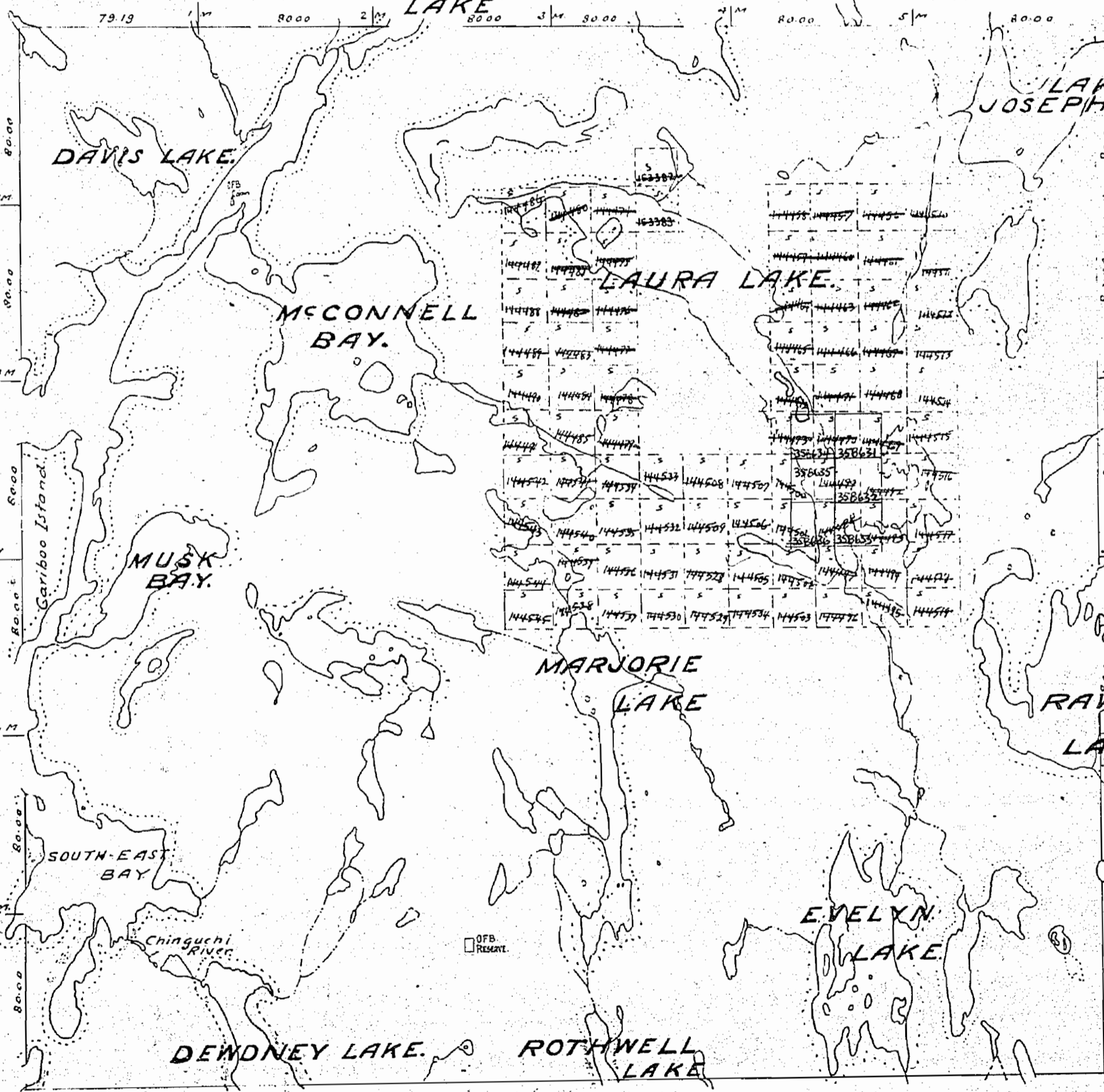
SAWHORSE LAKE



Handwritten: Held

TELFER TWP.

CHINGUCHI LAKE.




SHEPPARD TWP.

MACKELCAN TWP.

McCarthy Twp.

Notes.

- Railways shown
- Paved Highways
- Gravel
- Highway Route No.
- Other Roads
- Trails Paths
- Telephone & Telegraph Lines
- Electric Power Lines



- Non-perennial streams
- Bridges
- Bull Rings
- Swamps
- Areas marked (P) are Patented
- (L) are Leased
- (LO) are held under License of Occupation

and surface rights reservation around all lakes and rivers

M1009

PLAN OF MCCONNELL TWP.

TIMAGAMI FOREST RESERVE.

SUBBURY MINING DIVISION.

DISTRICT OF SUBBURY.

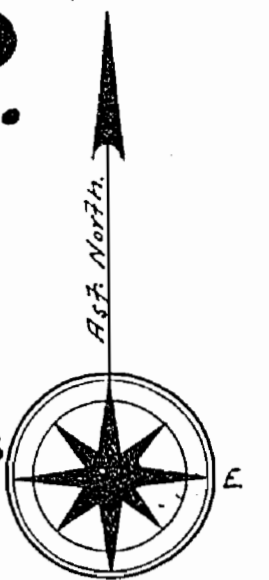
—Scale, 40 chains to an inch.—

M.1009

ONTARIO

MINISTRY OF NATURAL RESOURCES

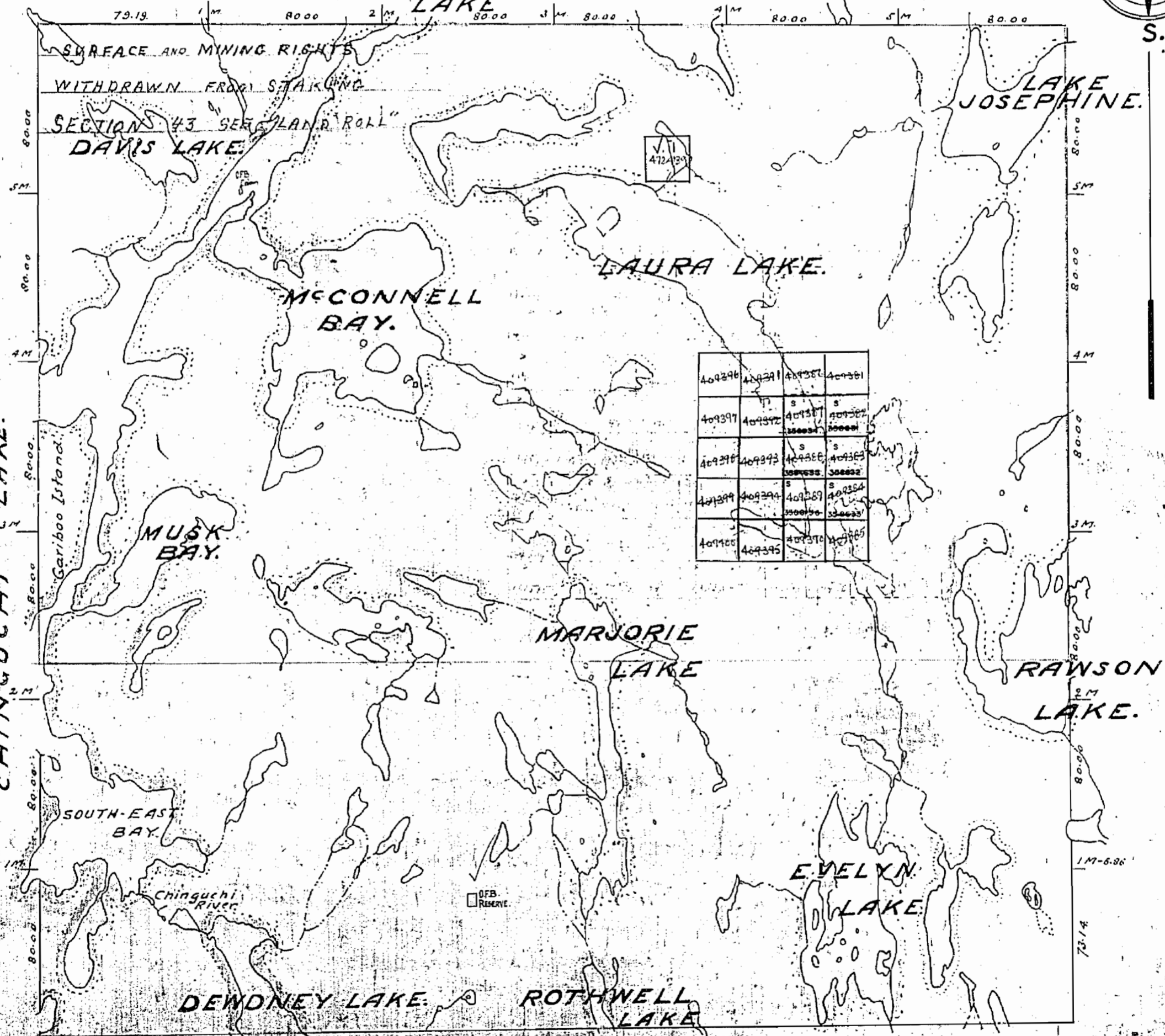
SURVEYS AND MAPPING BRANCH W.



SUBBURY
RECEIVED
DEC 27 1973
M.1009

DE MOREST TWP

SAWHORSE
LAKE



409296	409297	409298	409299
409300	409301	409302	409303
409304	409305	409306	409307
409308	409309	409310	409311
409312	409313	409314	409315

Notes

Railway
 Road
 Stream
 Contour
 Boundary
 Section
 Township
 District
 County
 Province
 Country

MCCONNELL

DATE OF ISSUE
NOV 26 1978

PLAN OF MCCONNELL TWP.

TIMAGAMI FOREST RESERVE.

SUDBURY MINING DIVISION.

DISTRICT OF SUDBURY.

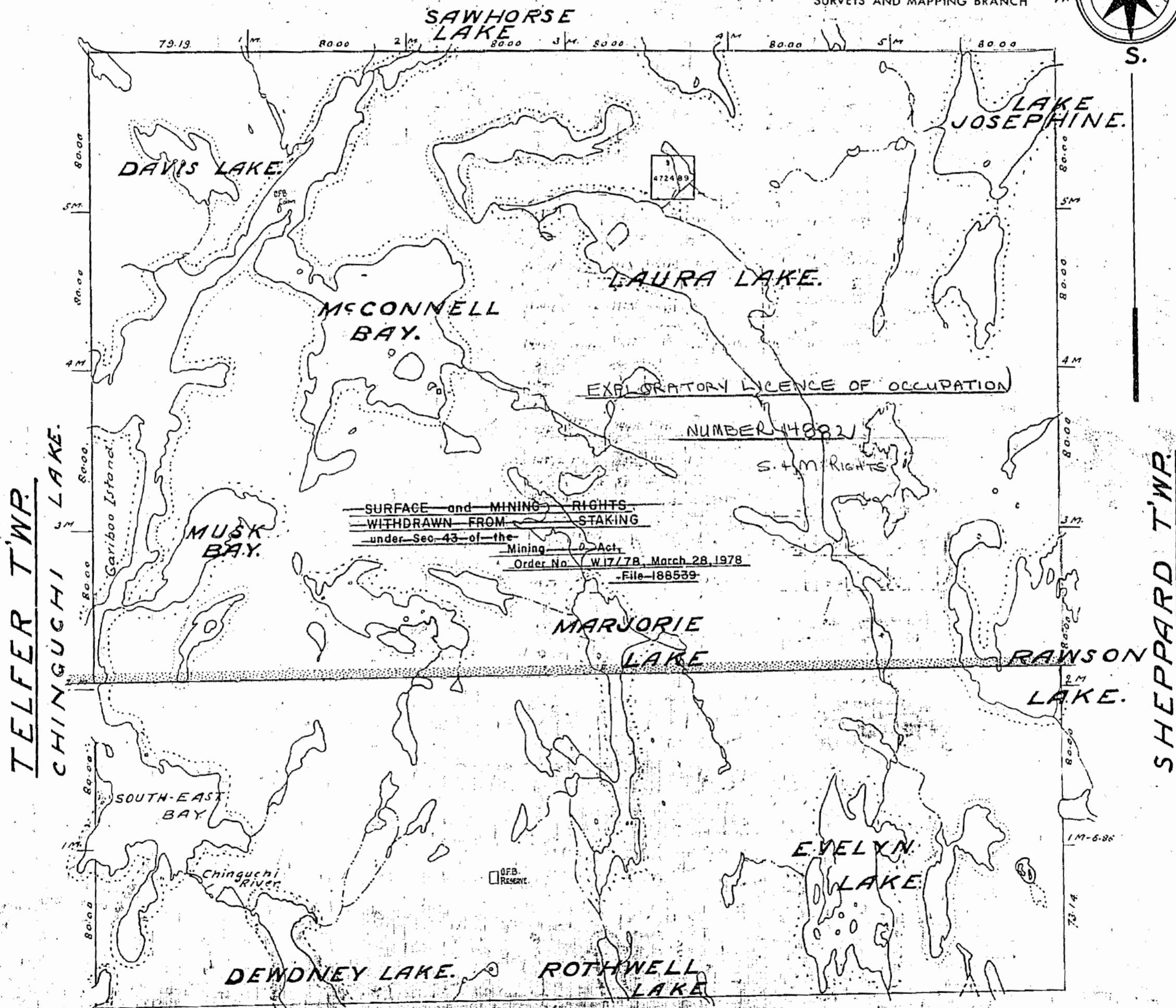
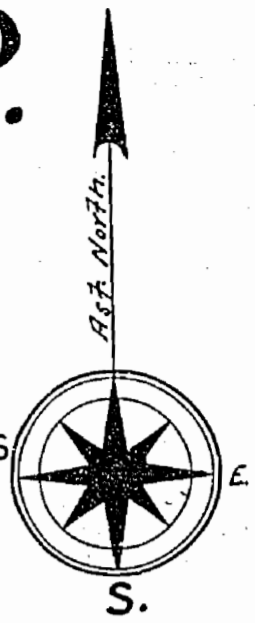
—Scale, 40 chains to an inch.—

M.1009

ONTARIO

MINISTRY OF NATURAL RESOURCES
SURVEYS AND MAPPING BRANCH W.

DE MOREST TWP.



Notes

- Railways when paved
- Gravel
- Highway route No.
- Unimproved road
- Trail
- Telephone & telegraph line
- Electric power line

- Non-perennial stream
- Swamp
- Area reserved for
- Patented
- Lease
- Chilled under
- Groundwater

400' surface rights reservation around all lakes and rivers

MCCONNELL

OFFICE USE ONLY

PLAN OF

MCCONNELL TWP.

TIMAGAMI FOREST RESERVE

SUDBURY MINING DIVISION.

DISTRICT OF SUDBURY.

Scale, 40 chains to an inch.

DATE OF ISSUE
JUN 21 1979

M.1009

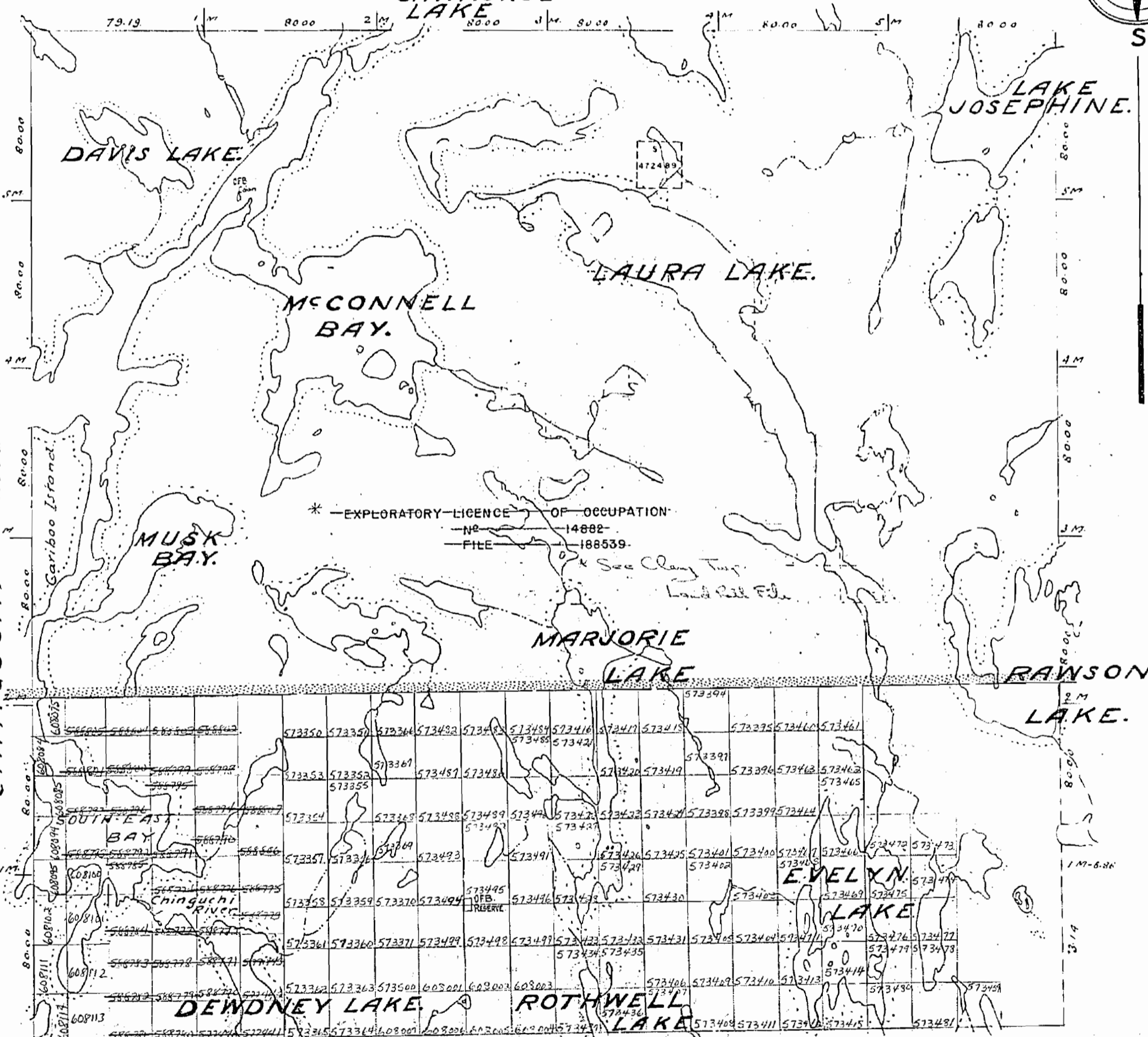
ONTARIO

MINISTRY OF NATURAL RESOURCES
SURVEYS AND MAPPING BRANCH



DE MOREST TWP

SAWHORSE LAKE



* EXPLORATORY LICENCE OF OCCUPATION
NO. 14882
FILE 188539

* See Clay Twp
Land Ref. File

TELFER TWP

CHINGUCHI LAKE

SHEPPARD TWP

MACKELCAN TWP

McCarthy Twp.

Notes

- Railways shown
- Paved highways
- Gravel
- Highway Route No.
- Other Roads
- Trails & Paths
- Telephone & Telegraph Lines
- Electric Power Lines
- Non perennial streams
- Bridges
- Bull Rings
- Swamps
- Areas marked (P) are Patented
- (L) are Lease held under Licence of Occupation

400' surface rights reservation around all lakes and rivers.

MCCONNELL

1009

PLAN OF MCCONNELL TWP.

TIMAGAMI FOREST RESERVE.

SUDBURY MINING DIVISION.

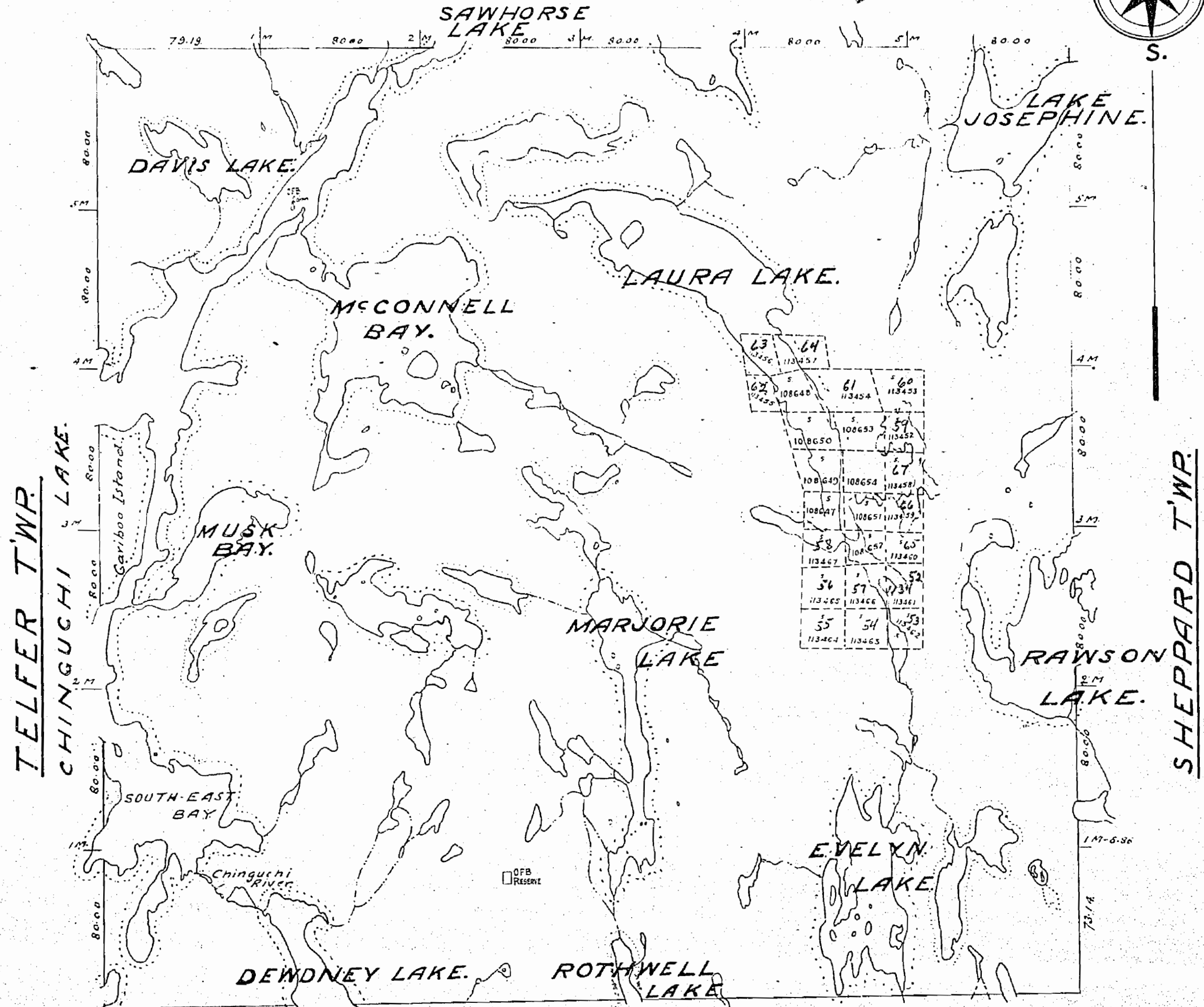

DISTRICT OF SUDBURY.

—Scale, 40 chains to an inch.—

DE MOREST T'WP.

SAWHORSE LAKE

TEM. RESERVE



TELFER T'WP.

CHINGUCHI LAKE.

SHEPPARD T'WP.

MACKELCAN T'WP.

McCarthy Twp.

- Notes**
- Railways shown
 - Paved Highways
 - Gravel
 - Highway Route No.
 - Other Roads
 - Trails & Paths
 - Telephone & Telegraph Lines
 - Electric Power Lines
 - Surface reservations 400' wide by Dept. of L & F shown
 - Non-perennial streams
 - Bridges
 - Bull Rings
 - Swamps
 - Areas marked (P) are Patented.
 - (L) are Leased
 - (LO) are held under Licence of Occupation.

M1009

1009

PLAN OF MCCONNELL TWP.

TIMAGAMI FOREST RESERVE.

SUDBURY MINING DIVISION.

DISTRICT OF SUDBURY.

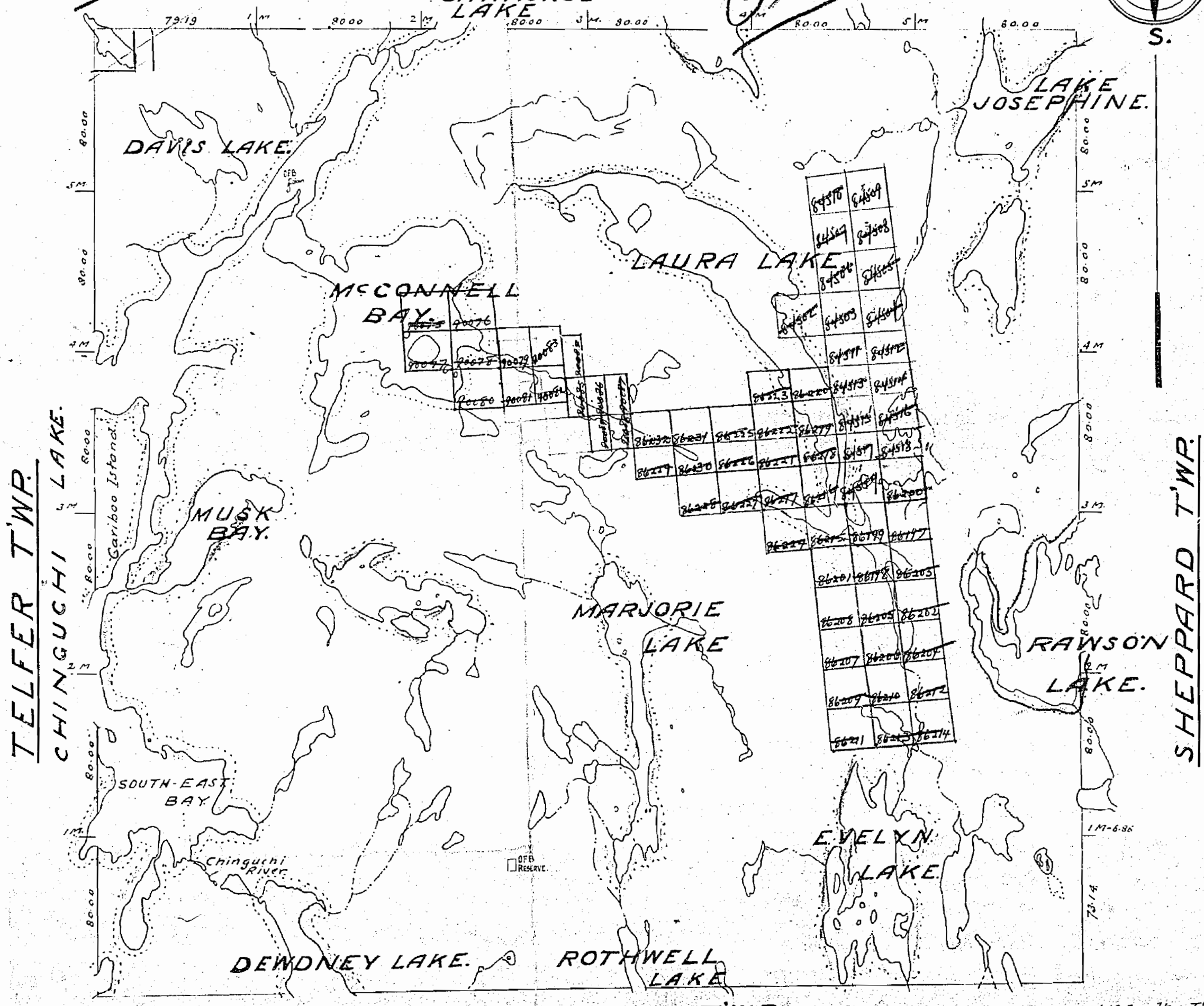

Scale, 40 chains to an inch.

DE MOREST TWP.

SAWHORSE LAKE

Tim Res

Old office prep



Telfer Twp.

Chinguchi Lake.

Sheppard Twp.

Mackelcan Twp.

Notes

- Railways shown
- Paved Highways
- Gravel
- Highway Route No.
- Other Roads
- Trails & Paths
- Telephone & Telegraph Lines
- Electric Power Lines
- Surface reservations 400' wide by Dept. of L & F shown

- Non-perennial streams
- Bridges
- Bull dings
- Swamps
- Areas marked (circled numbers) are Patented.
- (circled numbers) are Leased
- (circled numbers) are held under Licence of Occupation.

M1009

McCarthy Twp.

PLAN OF MCCONNELL TWP.

TIMAGAMI FOREST RESERVE.

SUDBURY MINING DIVISION.

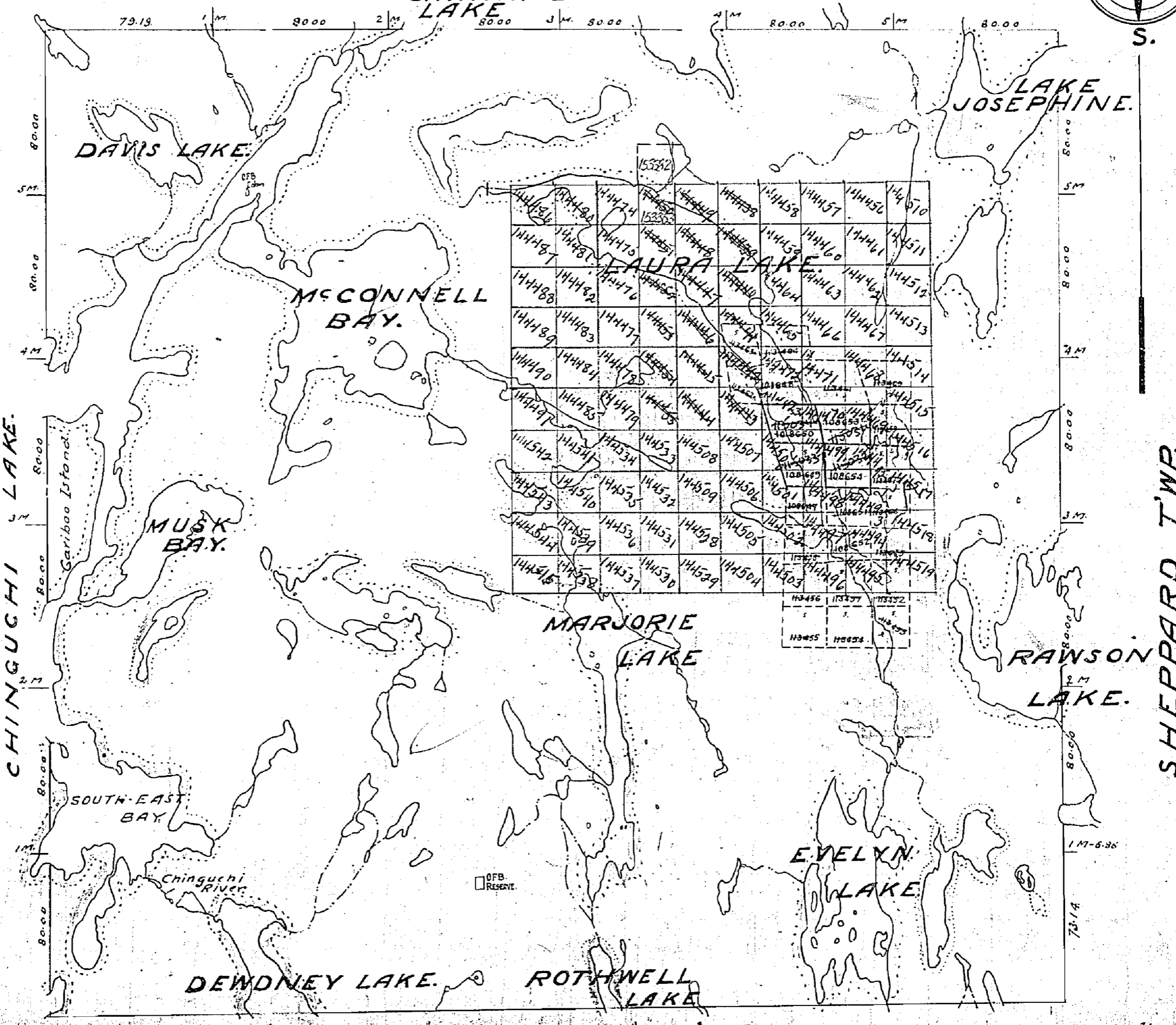

DISTRICT OF SUDBURY.

Scale, 40 chains to an inch.

DE MOREST TWP.

SAWHORSE LAKE

Tim. Res.



TELFER TWP.

SHEPPARD TWP.

MACKELCAN TWP.

- Notes**
- Railways shown
 - Paved Highways
 - Gravel
 - Highway Route No.
 - Other Roads
 - Trails & Paths
 - Telephonic & Telegraph Lines
 - Electric Power Lines
 - Surface reservations 400' wide by Dept. of L & F shown
 - Non-perennial streams
 - Bridges
 - Bull-dings
 - Swamps
 - Areas marked (C) are Patented.
 - (L) are Leased.
 - (LO) are held under Licence of Occupation.

M1009

McCarthy Twp

1009


MCCONNELL

DISTRICT OF SUDBURY

Scale - 40 Chains = 1 Inch

DEMOREST

✓
200' Res.
400' Res.



SHEPPARD

MACKELCAN

M1009

PLAN OF MCCONNELL TWP.

TIMAGAMI FOREST RESERVE.

SUBBURY MINING DIVISION.

DISTRICT OF SUBBURY.

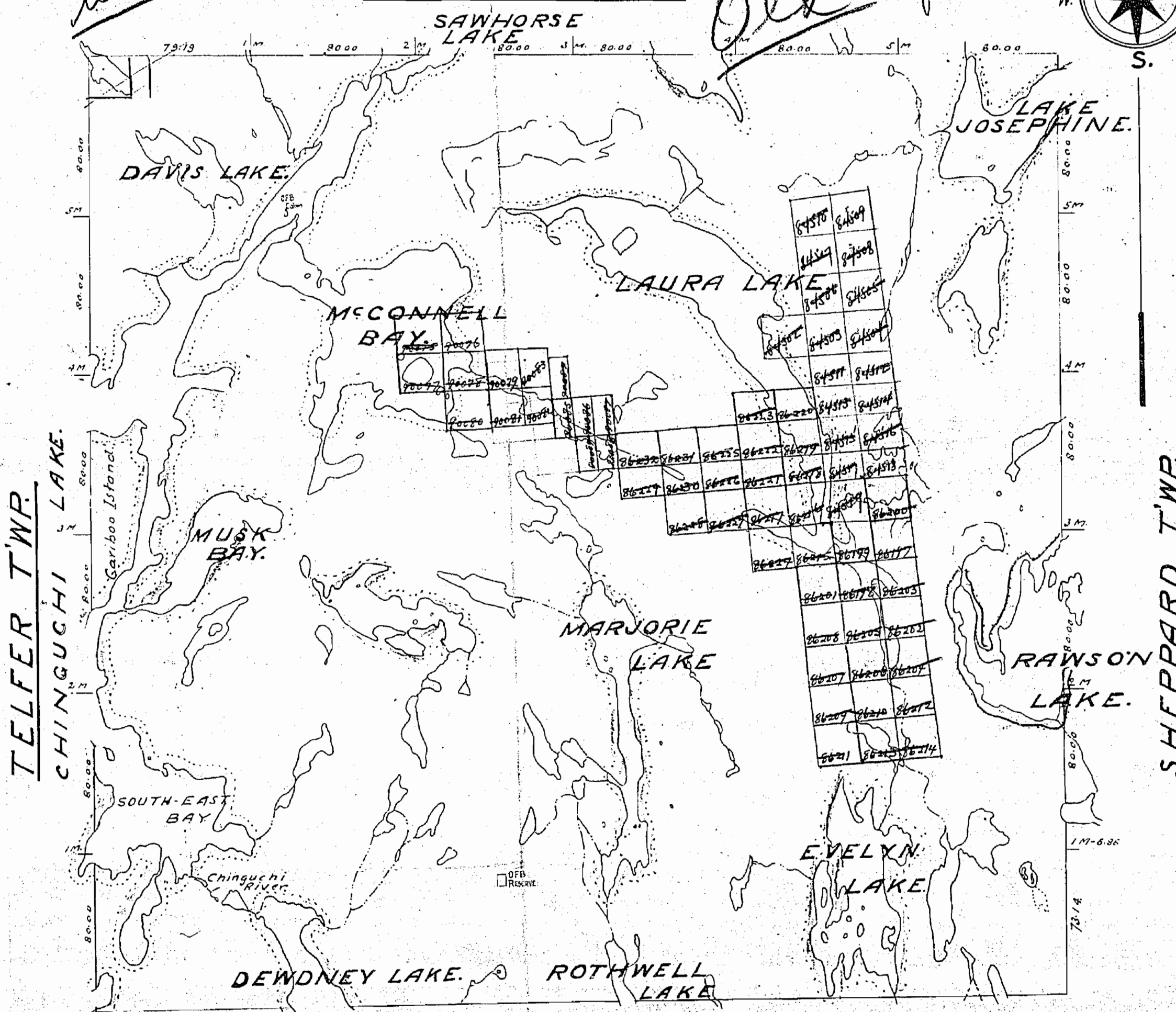
Scale, 40 chains to an inch.

DE MOREST TWP.

SAWHORSE LAKE

Tim Res

Old office map



TELFER TWP.

CHINGUCHI LAKE.

SHEPPARD TWP.

MACKELCAN TWP.

McCarthy Twp.

Notes

- Railways shown
- Paved Highways
- Gravel Highway Route No.
- Other Roads
- Trails & Paths
- Telephone & Telegraph Lines
- Electric Power Lines
- Surface reservations 400' wide by Dept. of L. & F. shown

Non-perennial streams

- Bridges
- Bull Rings
- Swamps
- Areas marked (P) are Patented
- (L) are Leased
- (LO) are held under Licence of Occupation

M1009

PLAN OF MCCONNELL TWP.

TIMAGAMI FOREST RESERVE.


SUDBURY MINING DIVISION.

DISTRICT OF SUDBURY.

— Scale, 40 chains to an inch. —

DE MOREST TWP.

SAWHORSE
LAKE

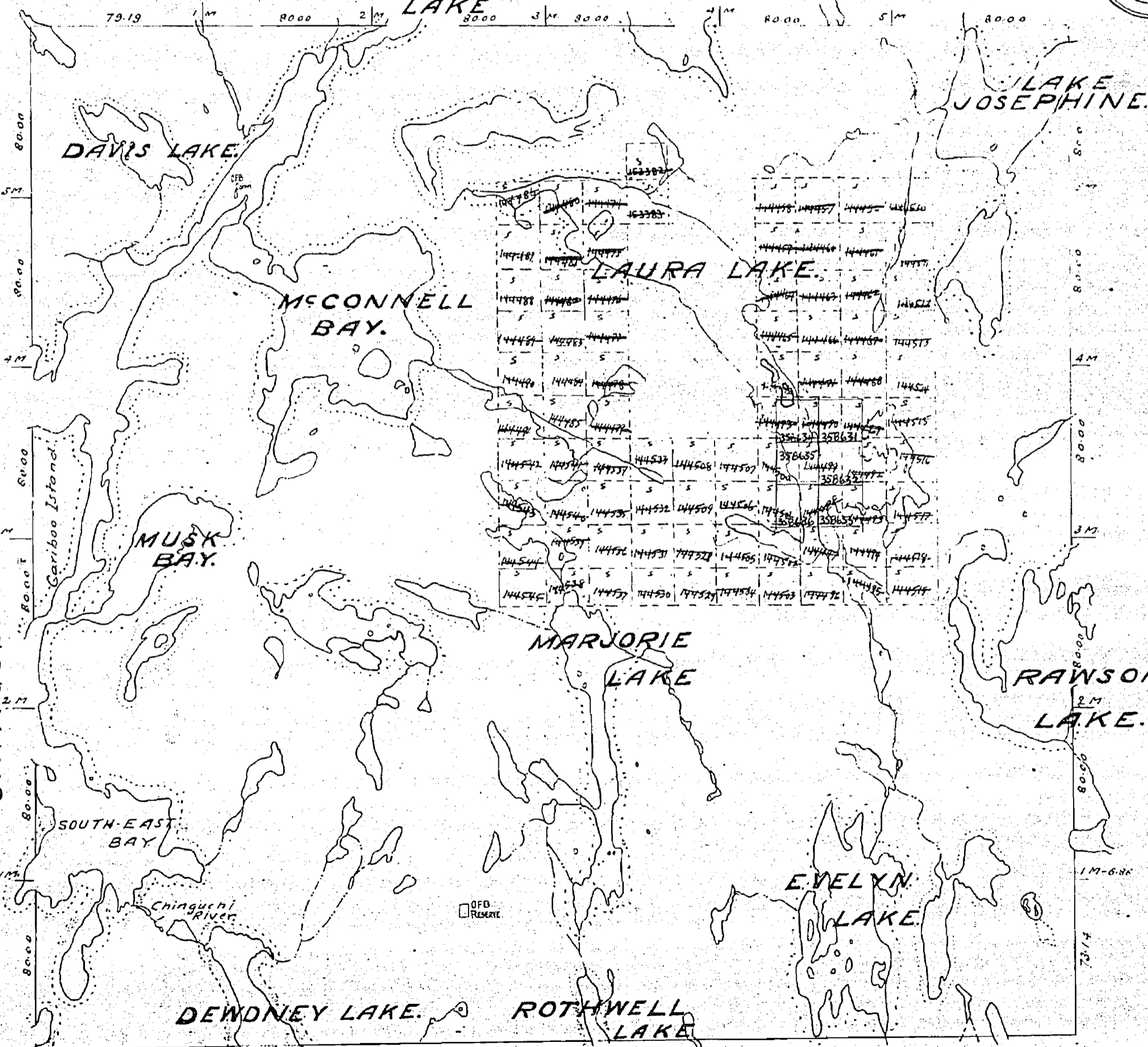


Handwritten scribble

TELFER TWP.

CHINGUCHI LAKE.

SHEPPARD TWP.



Notes.

- Railways shown
- Paved Highways
- Gravel
- Highway, Route No.
- Other Roads
- Trails Paths
- Telephone & Telegraph Lines
- Electric Power Lines

- Non-perennial streams
- Bridges
- Bull Rings
- Swamps
- Areas marked

- Patented
- Leased
- held under
- licence of
- Occupation.

MACKELCAN TWP.

McCarthy Twp.

M1009

MCCONNELL TWP.

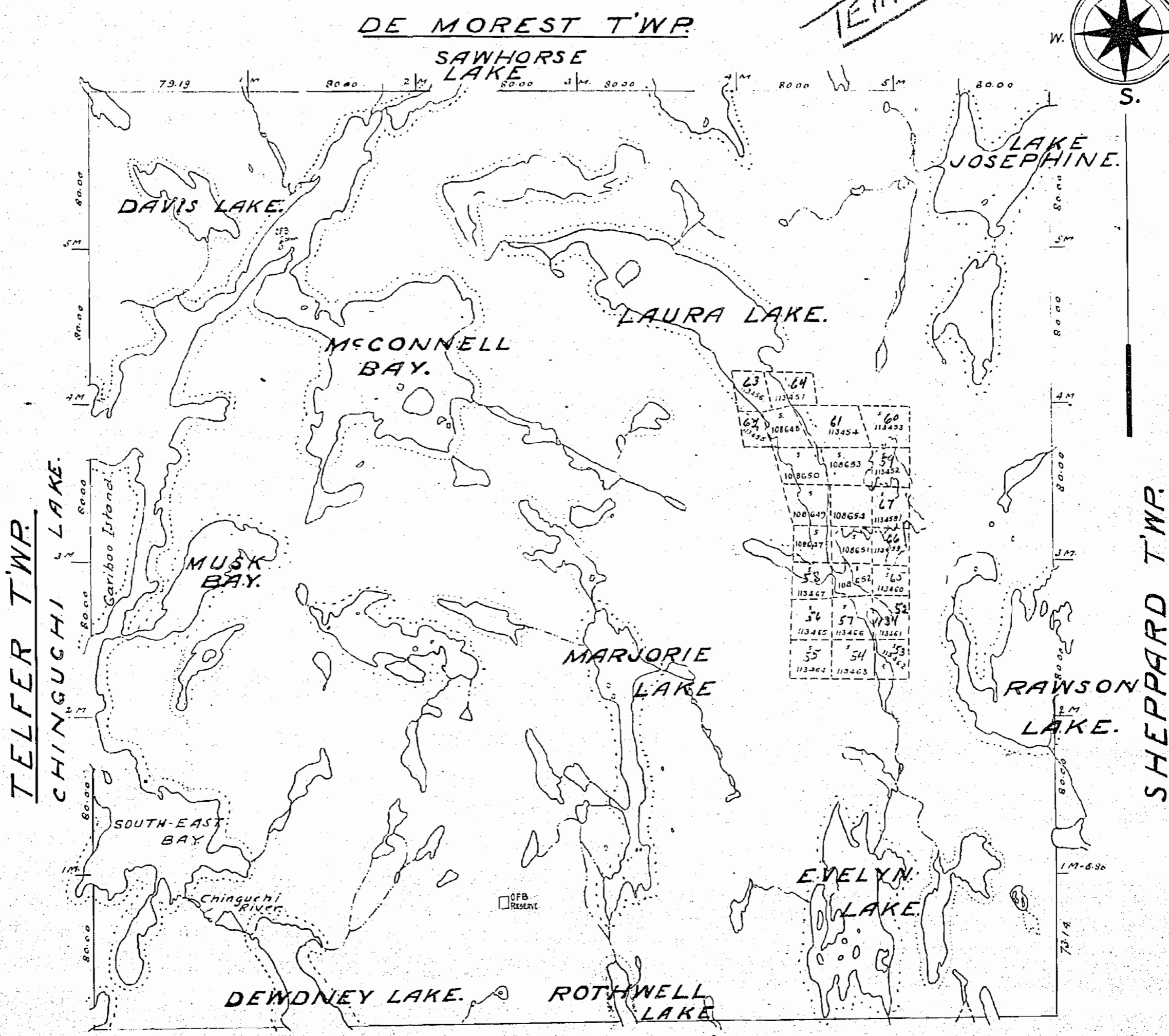

TIMAGAMI FOREST RESERVE.

SUDBURY MINING DIVISION.

DISTRICT OF SUDBURY.

Scale, 40 chains to an inch.

Handwritten: TEM. RESERVE



TELFER TWP.

CHINGUCHI LAKE.

SHEPPARD TWP.

MACKELCAN TWP.

McCarthy Twp.

- Notes**
- Railways shewn
 - Paved Highways
 - Gravel Highway Route No.
 - Other Roads
 - Trails & Paths
 - Telephone & Telegraph Lines
 - Electric Power Lines
 - Surface reservations 400' wide by Dept. of L. & F. shewn
 - Non-perennial streams
 - Bridges
 - Bull dings
 - Swamps
 - Areas marked (P) are Potented.
 - (L) are Leased
 - (LO) are held under Licence of Occupation.

M1009

1009

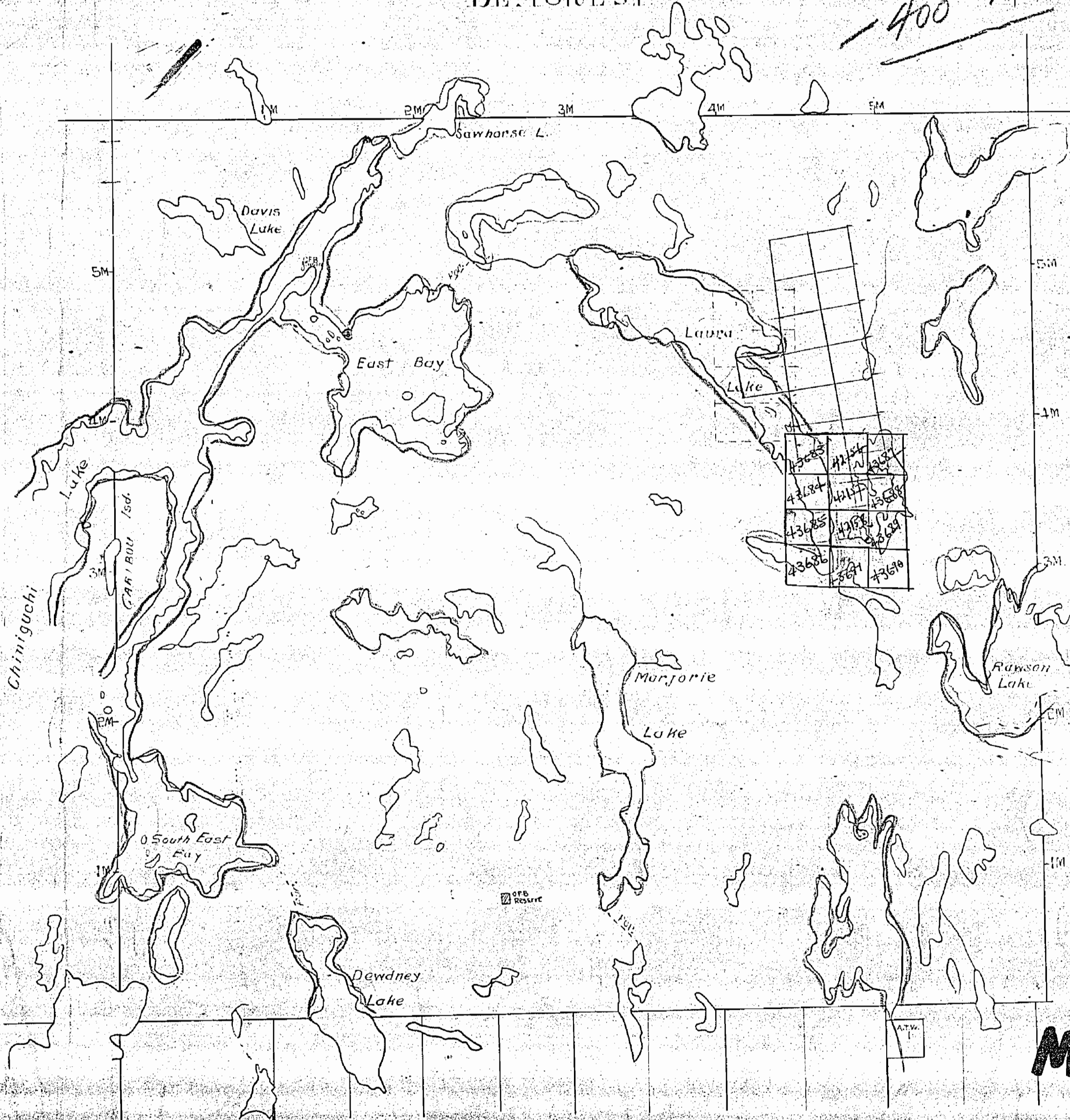
MCCONNELL

DISTRICT OF SUDBURY

Scale - 40 Chains = 1 Inch

900' Res.
400' RES

DEMORE ST




SHEPPARD

MACKELCAN

M1009

1009



PLAN OF MCCONNELL TWP.

TIMAGAMI FOREST RESERVE.

SUBBURY MINING DIVISION.

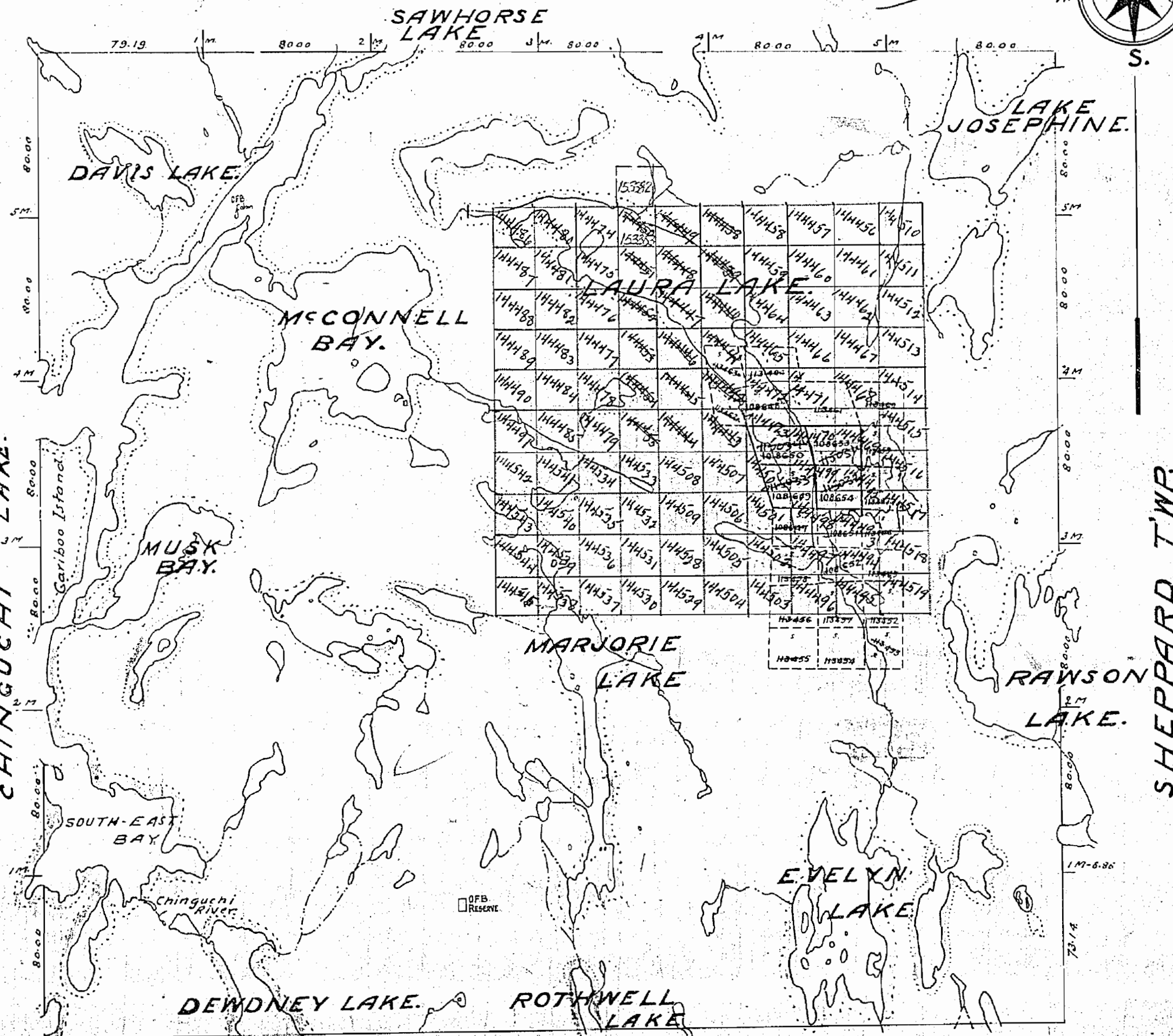
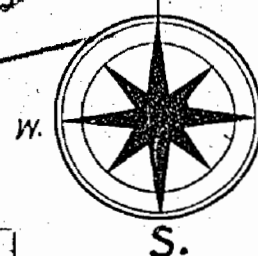
DISTRICT OF SUBBURY.

—Scale, 40 chains to an inch.—

DE MOREST TWP.

SAWHORSE LAKE

Tim. Res.



TELFER TWP.

CHINGUCHI LAKE.

SHEPPARD TWP.

MACKELCAN TWP.

- Notes**
- Railways shown
 - Paved Highways
 - Gravel
 - Highway Route No.
 - Other Roads
 - Trails & Paths
 - Telephone & Telegraph Lines
 - Electric Power Lines
 - Surface Reservations 400' wide by Dept. of L & F shown
 - Non-perennial streams
 - Bridges
 - Bull dings
 - Swamps
 - Areas marked (C) are Patented
 - (L) are Lease
 - (LO) held under Licence of Occupation.

M1009

McCarthy Twp.