

NOTES

400' surface rights reservation along the shores of all lakes and rivers.

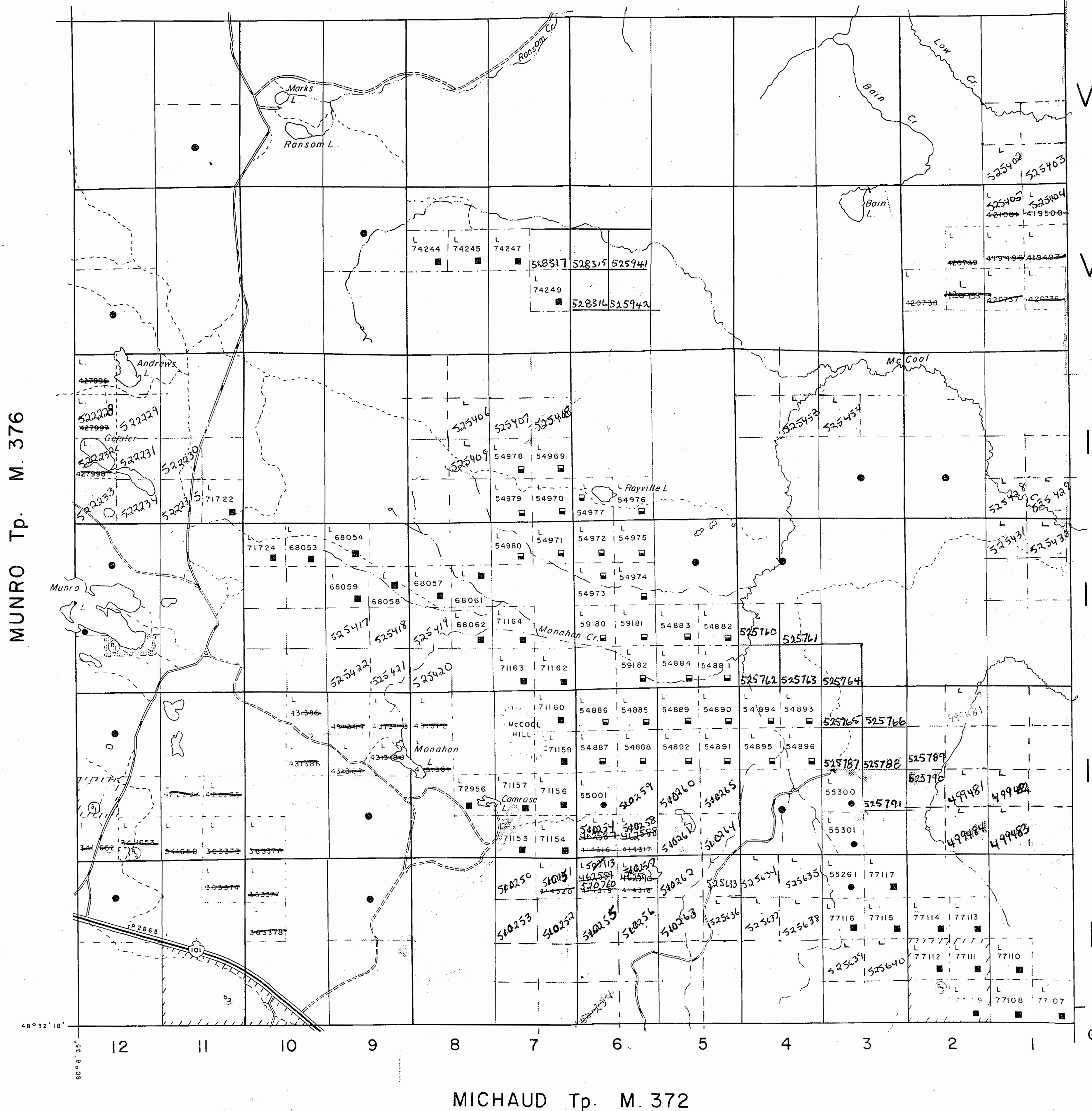
SAND & GRAVEL

- ① M.T.C Gravel Pit No 1565
- ② " " " No 1215
- ③ " " " No 761

RESERVES

- ① Surface Rights reserved to Ministry of Natural Resources under Section 39(d) R.S.O.'50 of The Mining Act File 41322
- ② Surface Rights withdrawn from Staking under Section 42 R.S.O.'60 of the Mining Act File 164586

MILLIGAN Tp. M. 375



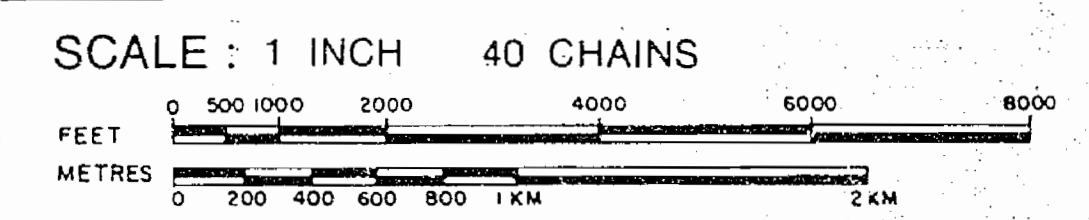
LEGEND

HIGHWAY AND ROUTE No.	
OTHER ROADS	
TRAILS	
SURVEYED LINES:	
TOWNSHIPS, BASE LINES, ETC.	
LOTS, MINING CLAIMS, PARCELS, ETC.	
UNSURVEYED LINES:	
LOT LINES	
PARCEL BOUNDARY	
MINING CLAIMS ETC.	
RAILWAY AND RIGHT OF WAY	
UTILITY LINES	
NON-PERENNIAL STREAM	
FLOODING OR FLOODING RIGHTS	
SUBDIVISION	
ORIGINAL SHORELINE	
MARSH OR MUSKEG	
MINES	

DISPOSITION OF CROWN LANDS

TYPE OF DOCUMENT	SYMBOL
PATENT, SURFACE & MINING RIGHTS	
SURFACE RIGHTS ONLY	
MINING RIGHTS ONLY	
LEASE, SURFACE & MINING RIGHTS	
SURFACE RIGHTS ONLY	
MINING RIGHTS ONLY	
LICENCE OF OCCUPATION	
CROWN LAND SALE	
ORDER-IN-COUNCIL	
RESERVATION	
CANCELLED	
SAND & GRAVEL	

*Rep by mylar
SEP 12/79*



ACRES	HECTARES
40	16

TOWNSHIP
McCOOL
 DISTRICT
 COCHRANE
 MINING DIVISION
 LARDER LAKE #19

Ministry of Natural Resources
 Ontario Surveys and Mapping Branch
 Date: _____ Plan No. _____
 Printed in Back
 Queen's Park Toronto
M. 365

DATE OF ISSUE
 DEC 30 1975

NOTES

400' surface rights reservation along the shoreline of all lakes and rivers

NOTICE OF FORESTRY ACTIVITY

THIS TOWNSHIP / AREA FALLS WITHIN THE _____ WATABEAG MANAGEMENT UNIT AND MAY BE SUBJECT TO FORESTRY OPERATIONS. THE MNR UNIT FORESTER FOR THIS AREA CAN BE CONTACTED AT: P.O. BOX 129 SWASTIKA, ONT. POK ITO 705-642-3222

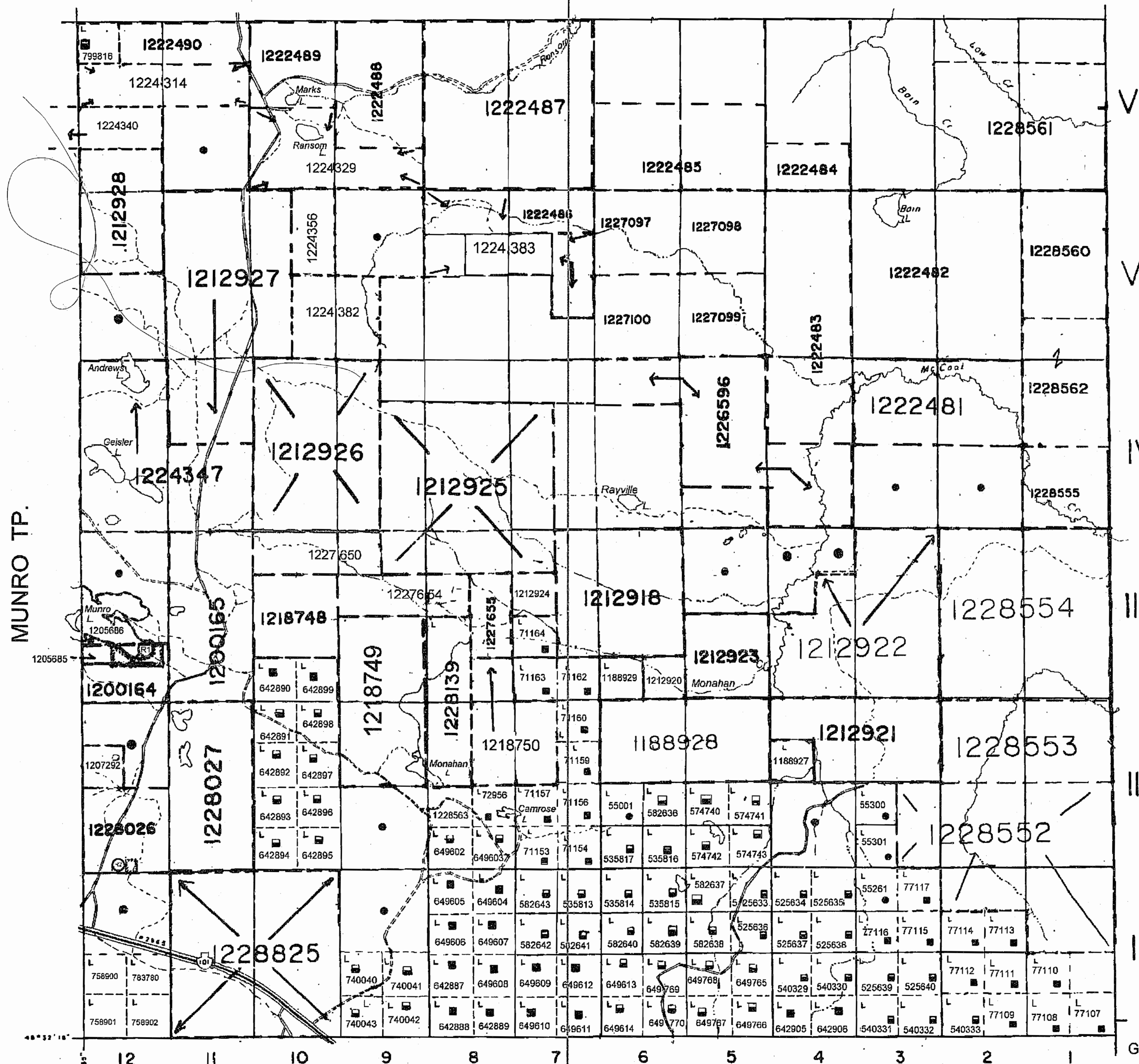
AREAS WITHDRAWN FROM DISPOSITION

M.R.O. - MINING RIGHTS ONLY
S.R.O. - SURFACE RIGHTS ONLY
M. & S. - MINING AND SURFACE RIGHTS

Description	Order No	Date	Disposition	File
①	Sec. 39 (d) R.S.O. '50		S.R.O.	41322
②	Sec. 42 (R.S.O. '60)		S.R.O.	164585

THE INFORMATION THAT APPEARS ON THIS MAP HAS BEEN COMPILED FROM VARIOUS SOURCES, AND ACCURACY IS NOT GUARANTEED. THOSE WISHING TO STAKE MINING CLAIMS SHOULD CONSULT WITH THE MINING RECORDER, MINISTRY OF NORTHERN DEVELOPMENT AND MINES, FOR ADDITIONAL INFORMATION ON THE STATUS OF THE LANDS SHOWN HEREON.

MILLIGAN TWP.



MUNRO TP.

VI

V

IV

III

II

I

MICHAUD TWP.

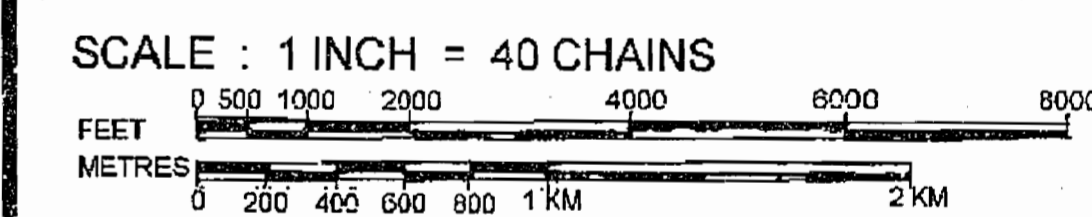
GARRISON TP.
M - 349

LEGEND

- HIGHWAY AND ROUTE No.
- OTHER ROADS
- TRAILS
- SURVEYED LINES:
 - TOWNSHIP, BASE LINE, ETC.
 - LOTS, MINING CLAIMS, PARCELS, ETC.
- UNSURVEYED LINES:
 - LOTS LINES
 - PARCEL BOUNDARY
 - MINING CLAIMS, ETC.
- RAILWAY AND RIGHT OF WAY
- UTILITY LINES
- NON-PERENNIAL STREAM
- FLOODING OR FLOODING RIGHTS
- SUBDIVISION
- ORIGINAL SHORELINE
- MARSH OR MUSKEG
- MINES

DISPOSITION OF CROWN LANDS

TYPE OF DOCUMENT	SYMBOL
PATENT, SURFACE & MINING RIGHTS	●
" SURFACE RIGHTS ONLY	○
" MINING RIGHTS ONLY	◐
LEASE, SURFACE & MINING RIGHTS	◑
" SURFACE RIGHTS ONLY	◒
" MINING RIGHTS ONLY	◓
LICENCE OF OCCUPATION	◔
CROWN LAND SALE	CS
ORDER IN COUNCIL	OC
RESERVATION	⊗
CANCELLED	⊘
SAND & GRAVEL	⊙



ACRES	HECTARES
40	16

ABITIBI INDIAN RESERVE No. 70

TOWNSHIP
McCOOL

DISTRICT
COCHRANE

MINING DIVISION
LARDER LAKE

Ministry of Natural Resources Ontario
Ministry of Northern Development and Mines

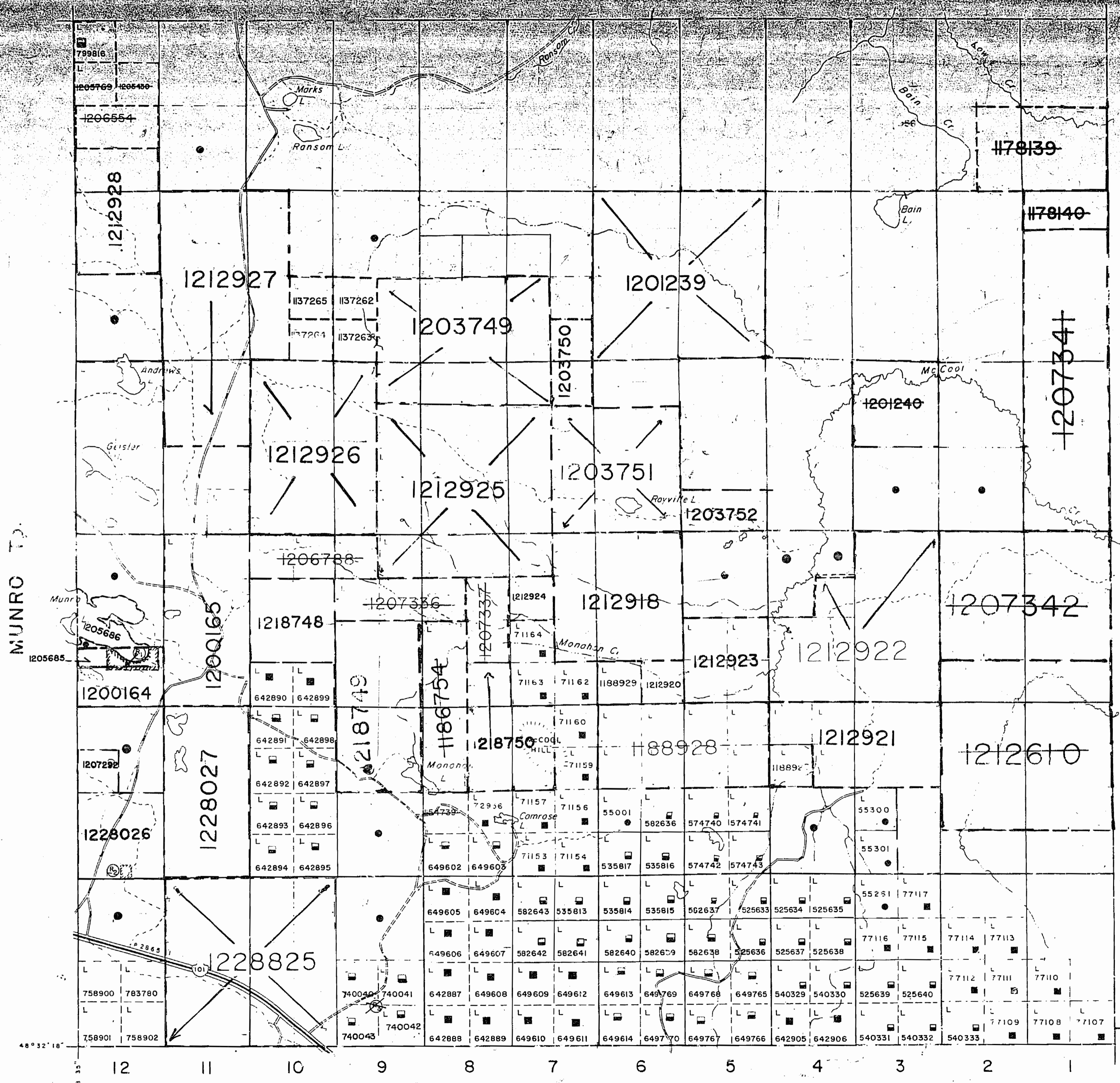
NOTICE OF FORESTRY ACTIVITY

THIS TOWNSHIP / AREA FALLS WITHIN THE WATABEAG MANAGEMENT UNIT AND MAY BE SUBJECT TO FORESTRY OPERATIONS. THE MNR UNIT FORESTER FOR THIS AREA CAN BE CONTACTED AT: P.O. BOX 129 SWASTIKA, ONT. POK ITO 705-642-3222

AREAS WITHDRAWN FROM DISPOSITION

- M.R.O. - MINING RIGHTS ONLY
- S.R.O. - SURFACE RIGHTS ONLY
- M.S. - MINING AND SURFACE RIGHTS

Description	Order No.	Date	Disposition	File
④	Sec. 39(d) R.S.O.'50		S.R.O.	41322
④	Sec. 42(R.S.O.'60)		S.R.O.	164586
④	Sec. 36/80	24/01/86	W9/86 S+M	
	O-L-11/94 NER	23/MAR/94	S AND M	
	OPENS W-09/86-NER			
④	SEC 35	APRIL 5, 1995	MNR W.L.-27/95NER	
		1990		
④	SECT. 35	O-L-21/95	SEPT 30, 1995	M&S
		1990		



SYMBOLS

SURVEYED LINES	—
TOWNSHIP / RANGE LINE, ETC.	- - -
LOTS, MINING CLAIMS, PARCELS, ETC.	▭
UNSURVEYED LINES
LOT LINE	—
PARCEL BOUNDARY	—
MINING CLAIMS ETC.	▭
RAILWAY AND RIGHT OF WAY	—
UTILITY LINES	—
NON-PERENNIAL STREAM	~~~~~
FLOODING OR FLOODING RIGHTS	~~~~~
SUBDIVISION	—
ORIGINAL SHORELINE	~~~~~
MARSH OR MUD FLAT	~~~~~
MINES	•


DISPOSITION OF CROWN LANDS

TYPE OF DOCUMENT	SYMBOL
PATENT, SURFACE & MINING RIGHTS	●
" SURFACE RIGHTS ONLY	○
" MINING RIGHTS ONLY	◐
LEASE, SURFACE & MINING RIGHTS	◑
" SURFACE RIGHTS ONLY	◒
" MINING RIGHTS ONLY	◓
LICENCE OF OCCUPATION	◔
CROWN LAND SALE	C.S.
ORDER OF COUNCIL	O.C.
REPEALED	⊖
CANCELLED	⊙
SAND & GRAVEL	⊘

DATE OF ISSUE

NOV 25 1997

PROVINCIAL RECORDING OFFICE - SUDBURY



ACRES	HECT. RES
40	15

TOWNSHIP
McCOOL
DISTRICT
COCHRANE
MINING DIVISION
LARDER LAKE

Ministry of Natural Resources
Ministry of Northern Development and Mines
Ontario

THE INFORMATION THAT APPEARS ON THIS MAP HAS BEEN COMPILED FROM VARIOUS SOURCES, AND ACCURACY IS NOT GUARANTEED. THOSE WISHING TO STAKE MINING CLAIMS SHOULD CONSULT WITH THE MINING RECORDER, MINISTRY OF NORTHERN DEVELOPMENT AND MINES, FOR ADDITIONAL INFORMATION ON THE STATUS OF THE LANDS SHOWN HEREON.

MICHAUD Tp.

ARCHIVED ON JUNE 01/95

ARCHIVED MAY 11, 1995

ARCHIVED DEC 6/96

GARRISON Tp.
M. 349

Plan No. G-3674

NOTES

400' surface rights reservation along the shores of all lakes and rivers.

NOTICE OF FORESTRY ACTIVITY

THIS TOWNSHIP / AREA FALLS WITHIN THE WATABEAG MANAGEMENT UNIT AND MAY BE SUBJECT TO FORESTRY OPERATIONS. THE MNR UNIT FORESTER FOR THIS AREA CAN BE CONTACTED AT: P.O. BOX 129 SWASTIKA, ONT. POK ITO 705-642-3222

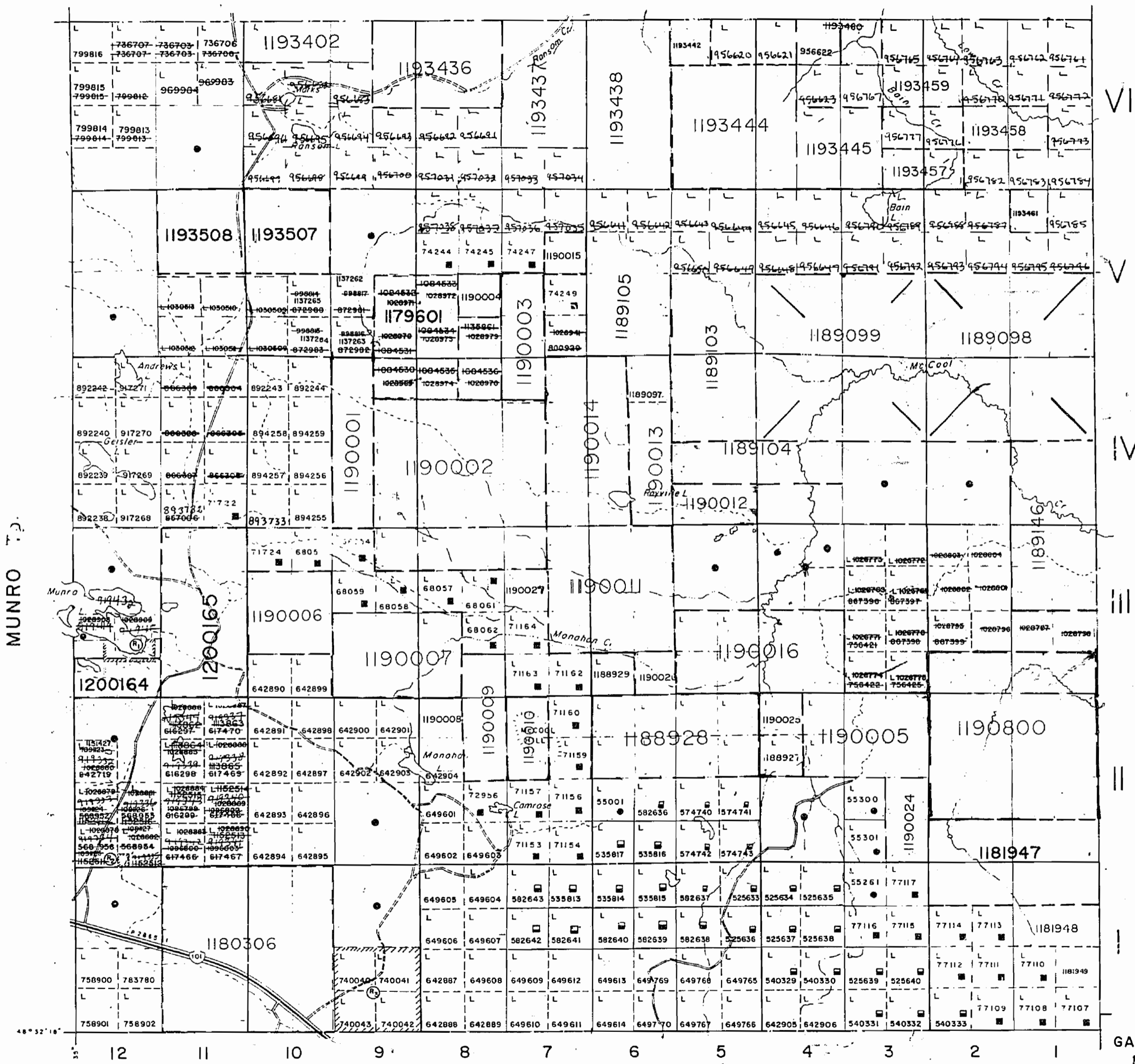
AREAS WITHDRAWN FROM DISPOSITION

- M.R.O. - MINING RIGHTS ONLY
- S.R.O. - SURFACE RIGHTS ONLY
- M.+S. - MINING AND SURFACE RIGHTS

Description	Order No.	Date	Disposition	File
(M)	Sec. 39(d) R.S.O.'50		SRO	41322
(S)	Sec. 42(R.S.O.'60)		SRO	164566
(M)	Sec. 36/80	24/01/86	W9/86 S.M	

THE INFORMATION THAT APPEARS ON THIS MAP HAS BEEN COMPILED FROM VARIOUS SOURCES, AND ACCURACY IS NOT GUARANTEED. THOSE WISHING TO STAKE MINING CLAIMS SHOULD CONSULT WITH THE MINING RECORDER, MINISTRY OF NORTHERN DEVELOPMENT AND MINES, FOR ADDITIONAL INFORMATION ON THE STATUS OF THE LANDS SHOWN HEREON.

MILLIGAN Tp.

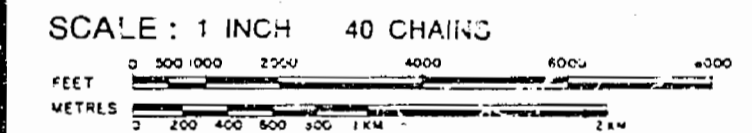


LEGEND

- HIGHWAY AND ROUTE NO.
- OTHER ROADS
- TRAILS
- SURVEYED LINES: TOWNSHIP OR RANGE LINES ETC.
- LOTS, MINING CLAIMS AND PARCELS ETC.
- UNSURVEYED LINES
- LOT LINES
- PARCEL BOUNDARY
- MINING CLAIMS ETC
- RAILWAY AND RIGHT OF WAY
- UTILITY LINES
- NON-PERENNIAL STREAM
- FLOODING OF FLOODING RIGHTS
- SUBDIVISION
- ORIGINAL SHORE LINE
- MARSH OR MIRE EG
- MINES

DISPOSITION OF CROWN LANDS

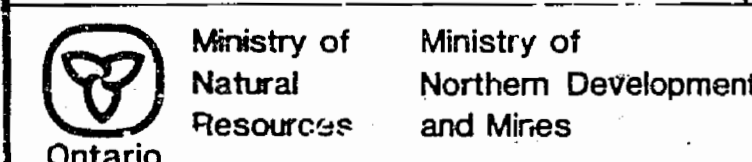
TYPE OF DOCUMENT	SYMBOL
PATENT, SURFACE & MINING RIGHTS	
" SURFACE RIGHTS ONLY	
" MINING RIGHTS ONLY	
LEASE, SURFACE & MINING RIGHTS	
" SURFACE RIGHTS ONLY	
" MINING RIGHTS ONLY	
LICENCE OF OCCUPATION	
CROWN LAND SALE	
ORDER OF COUNCIL	
RESERVATION	
CANCELLED	
SAND & GRAVEL	



ACRES	HECTARES
40	16

TOWNSHIP
McCOOL
 DISTRICT
 COCHRANE
 MINING DIVISION
 LARDER LAKE

GARRISON Tp.
M. 349



COPY OF THIS MYLAR ARCHIVED NOV 15/91
 ARCHIVED NOV. 25, 1993.

Date JULY 1986
 Whitney P. Act
 Queen's Park, Toronto
 Plan No. G-3674

NOTES

400' surface rights reservation along the shores of all lakes and rivers

NOTICE OF FORESTRY ACTIVITY

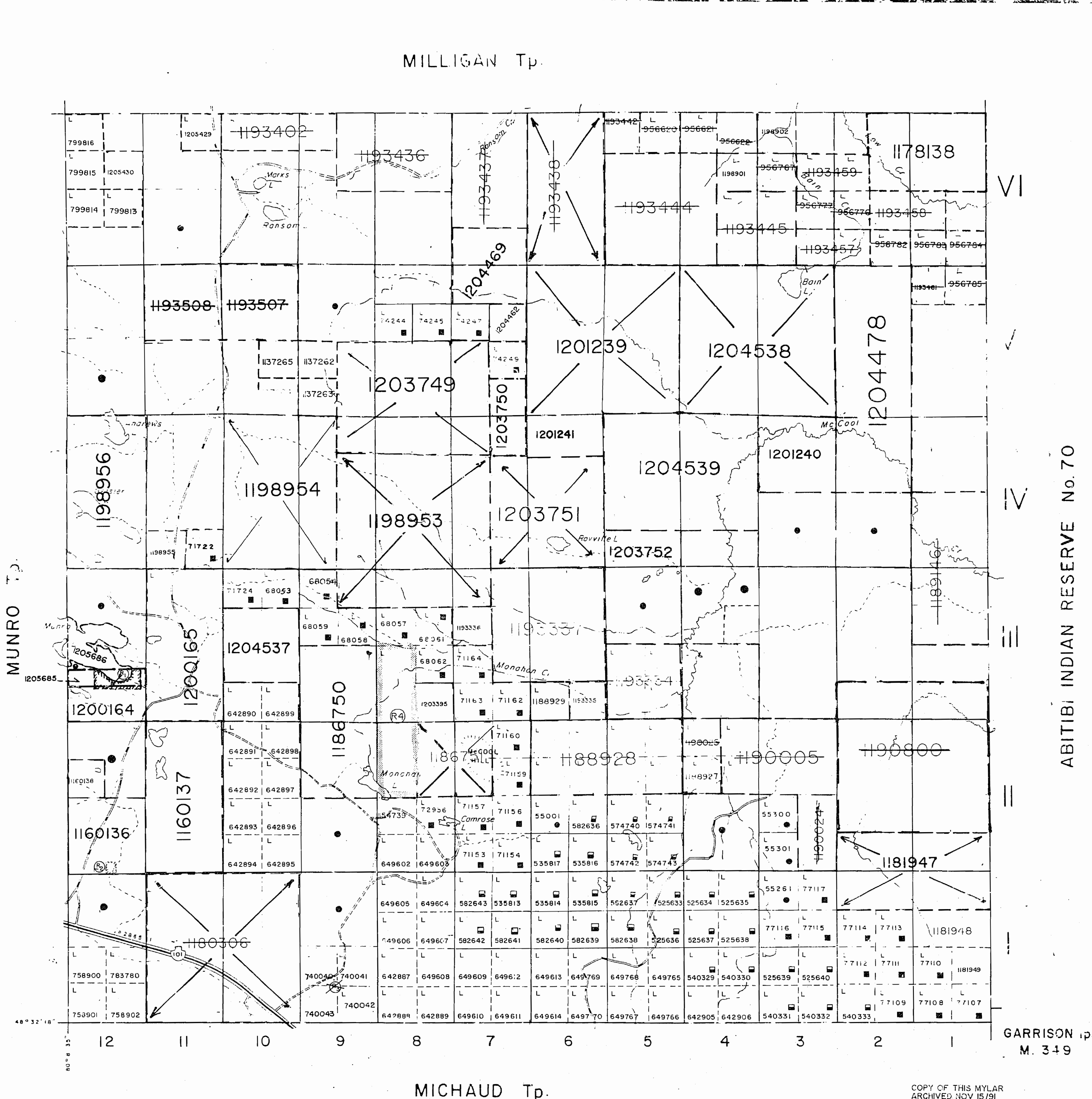
THIS TOWNSHIP / AREA FALLS WITHIN THE WATABEAG MANAGEMENT UNIT AND MAY BE SUBJECT TO FORESTRY OPERATIONS. THE MNR UNIT FORESTER FOR THIS AREA CAN BE CONTACTED AT: P.O. BOX 129 SWASTIKA, ONT. POK ITO 705-642-3222

AREAS WITHDRAWN FROM DISPOSITION

- M.R.O. - MINING RIGHTS ONLY
- S.R.O. - SURFACE RIGHTS ONLY
- M.+S. - MINING AND SURFACE RIGHTS

Description	Order No	Date	Disposition	File
①	Sec. 39(4)(R.S.O.'50)		SRO.	41322
②	Sec. 42(R.S.O.'60)		SRO.	164586
③	Sec. 36/80	24/01/86	W9/86 S+M	
	O.L.-11/94 NER	25/MAR/94	S AND M	
	OPENS W-09/96-NER			
④	SEC 35	APRIL 5, 1995	MAR W.L.L-27/95/NER	1990

THE INFORMATION THAT APPEARS ON THIS MAP HAS BEEN COMPILED FROM VARIOUS SOURCES, AND ACCURACY IS NOT GUARANTEED. THOSE WISHING TO STAKE MINING CLAIMS SHOULD CONSULT WITH THE MINING RECORDER, MINISTRY OF NORTHERN DEVELOPMENT AND MINES, FOR ADDITIONAL INFORMATION ON THE STATUS OF THE LANDS SHOWN HEREON.



LEGEND

- ROADWAY AND ROUTE NO.
- OTHER ROADS
- RAILS
- SURVEYED LINES
- TOWNSHIP BOUNDARY ETC.
- LOTS, PARCELS, ETC.
- UNSURVEYED LINES
- LOT LINE
- PARCEL BOUNDARY
- MINING CLAIMS ETC.
- RAILWAY AND RIGHT OF WAY
- UTILITY LINES
- NON-PERMANENT STREAM
- FLOODING OF FLOODING RIGHTS
- SUBDIVISION
- ORIGINAL SHORE LINE
- MARSH OR MIRE
- MINES

DISPOSITION OF CROWN LANDS

TYPE OF DOCUMENT	SYMBOL
PATENT, SURFACE & MINING RIGHTS	●
" SURFACE RIGHTS ONLY	○
" MINING RIGHTS ONLY	◐
LEASE, SURFACE & MINING RIGHTS	◑
" SURFACE RIGHTS ONLY	◒
" MINING RIGHTS ONLY	◓
LICENCE OF OCCUPATION	◔
CROWN LAND SALE	◕
ORDER ACQUISITION	◖
RESERVATION	◗
CANCELLED	◘
SAND & GRAVEL	◙

SCALE: 1 INCH = 40 CHAINS

FEET: 0 500 1000 2000 4000 6000 8000

METRES: 0 100 200 300 400 500 600 700 800 900 1000

ACRES	HECTARES
40	15

TOWNSHIP

McCOOL

DISTRICT

MINING DIVISION

LARDER

DATE OF ISSUE

COCHRANE

MAY 11 1995

LARDER LAKE MINING RECORDER'S OFFICE

Ministry of Natural Resources Ontario

Ministry of Northern Development and Mines

Date: JULY 1996

Plan No. G-3674

Queen's Park, Toronto

COPY OF THIS MYLAR ARCHIVED NOV 15/91

COPY OF THIS PLAN ARCHIVED NOV. 25, 1993.

NOTES

400' surface rights reservation along the shores of all lakes and rivers.

NOTICE OF FORESTRY ACTIVITY

THIS TOWNSHIP / AREA FALLS WITHIN THE WATABEAG MANAGEMENT UNIT AND MAY BE SUBJECT TO FORESTRY OPERATIONS. THE MNR UNIT FORESTER FOR THIS AREA CAN BE CONTACTED AT: P.O. BOX 129 SWASTIKA, ONT. POK ITO 705-642-3222

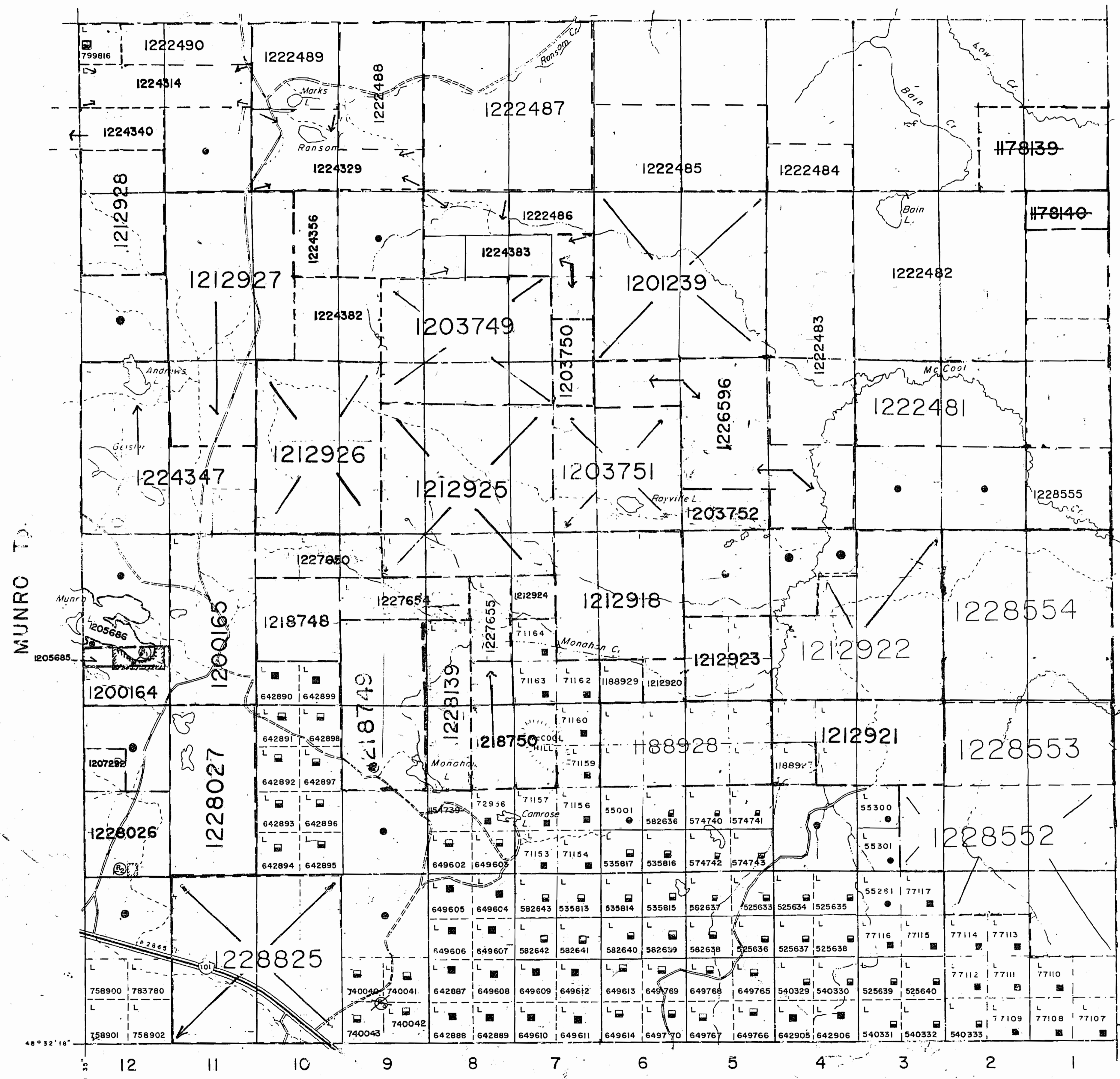
AREAS WITHDRAWN FROM DISPOSITION

- M.R.O. - MINING RIGHTS ONLY
- S.R.O. - SURFACE RIGHTS ONLY
- M.A.S. - MINING AND SURFACE RIGHTS

Description	Order No.	Date	Disposition	File
(1)	Sec. 39(d) R.S.O. '50		SRO.	41322
(2)	Sec. 42(R.S.O. '60)		SRO.	164586
(3)	Sec. 36/80 O-L-11/94 NER OPENS W-09/86-NER	24/01/86 23/MAR/94	W9/86 S+M S AND M	
(4)	SEC 35 APRIL 5, 1995 MNR 1990		W.L-27/95NER	
(5)	SECT. 35 O-L-21/95 1990	SEPT 30, 1995	M&S	

MUNRO Tp.

MILLIGAN Tp.



VI

IV

III

II

THE INFORMATION THAT APPEARS ON THIS MAP HAS BEEN COMPILED FROM VARIOUS SOURCES, AND ACCURACY IS NOT GUARANTEED. THOSE WISHING TO STAKE MINING CLAIMS SHOULD CONSULT WITH THE MINING RECORDER, MINISTRY OF NORTHERN DEVELOPMENT AND MINES, FOR ADDITIONAL INFORMATION ON THE STATUS OF THE LANDS SHOWN HEREON.

MICHAUD Tp.

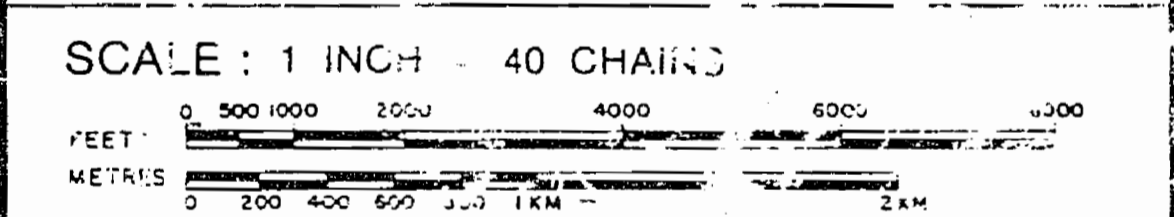
GARRISON Tp. M. 319

Symbol	Description
—	HIGHWAY AND ROUTE NO.
—	OTHER ROADS
—	TRAILS
—	SURVEYED LINES:
—	TOWNSHIP RANGE LINE, ETC.
—	LOTS, MINING CLAIMS, ETC.
—	UNSURVEYED LINES:
—	LOT LINE
—	PARCEL BOUNDARY
—	MINING CLAIMS ETC.
—	RAILWAY AND RIGHT OF WAY
—	UTILITY LINES
—	NON-PERENNIAL STREAM
—	FLOODING OF FLOODING HEIGHT
—	SUBDIVISION
—	ORIGINAL SHORELINE
—	MARSH OR MIRE
—	MINES

DISPOSITION OF CROWN LANDS

TYPE OF DOCUMENT	SYMBOL
PATENT, SURFACE & MINING RIGHTS	●
" SURFACE RIGHTS ONLY	○
" MINING RIGHTS ONLY	◐
LEASE, SURFACE & MINING RIGHTS	■
" SURFACE RIGHTS ONLY	□
" MINING RIGHTS ONLY	◻
LICENCE OF OCCUPATION	▼
CROWN LAND SALE	C.S.
ORDER OF COUNCIL	OF
REFE	DATE OF ISSUE
CANCELLED	○
SAND & GRAVEL	○

FEB 26 1998
PROVINCIAL RECORDING OFFICE - SUDBURY



ACRES	HECTARES
40	15

TOWNSHIP
McCOOL
DISTRICT
COCHRANE
MINING DIVISION
LARDER LAKE

Ministry of Natural Resources Ontario
Ministry of Northern Development and Mines

Date: JUL 19 1996
Whitney Block Queen's Park, Toronto
Plan No: G-3674

ARCHIVED ON JUNE 01/95

ARCHIVED MAY 11, 1995

ARCHIVED DEC 6/96

DATE OF ISSUE

FEB 13 1998

PROVINCIAL RECORDING OFFICE - SUDBURY

NOTES

400' surface rights reservation along the shores of all lakes and rivers

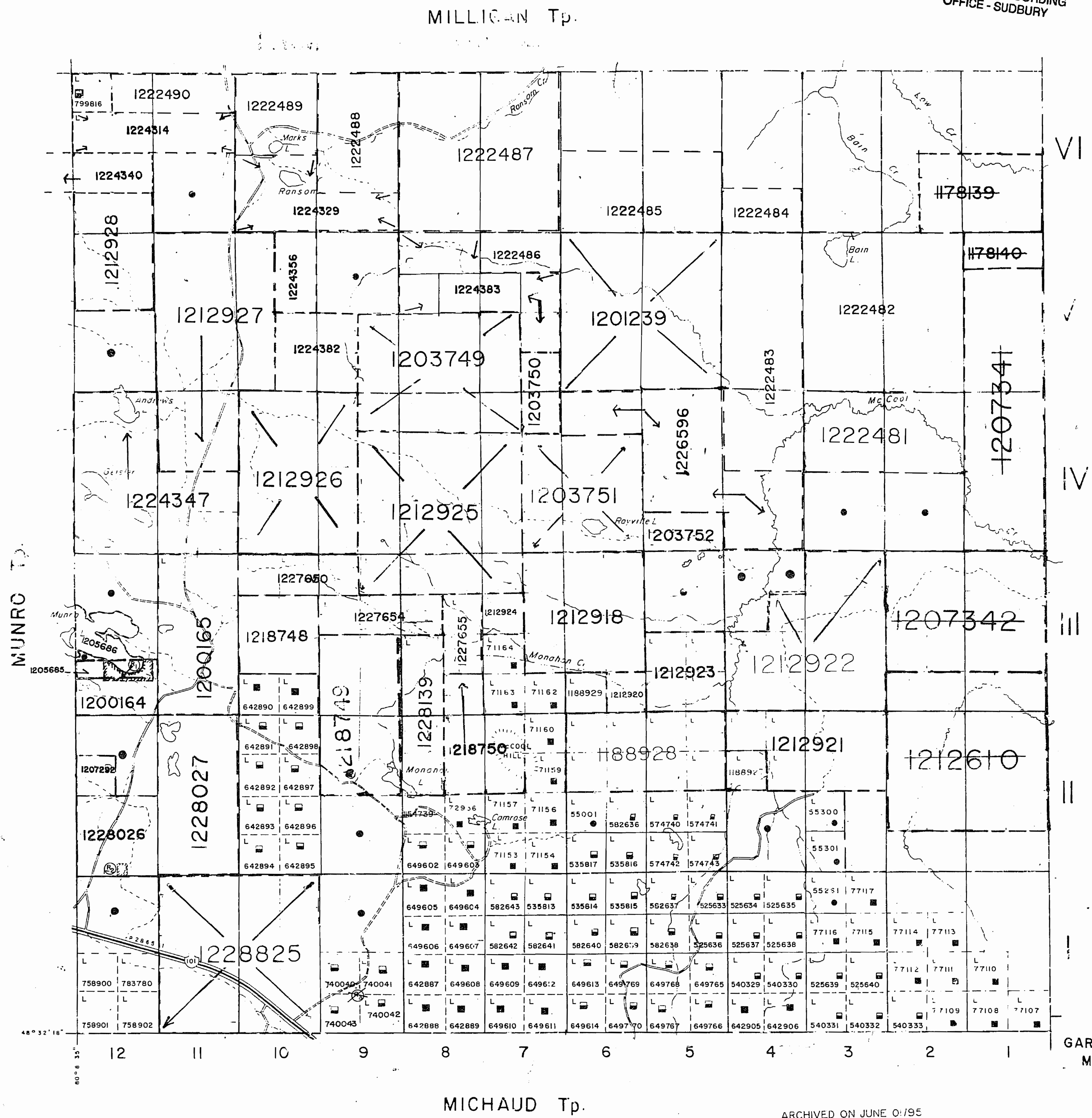
NOTICE OF FORESTRY ACTIVITY

THIS TOWNSHIP / AREA FALLS WITHIN THE WATABEAG MANAGEMENT UNIT AND MAY BE SUBJECT TO FORESTRY OPERATIONS. THE MNR UNIT FORESTER FOR THIS AREA CAN BE CONTACTED AT: P.O. BOX 129 SWASTIKA, ONT. POK ITO 705-642-3222

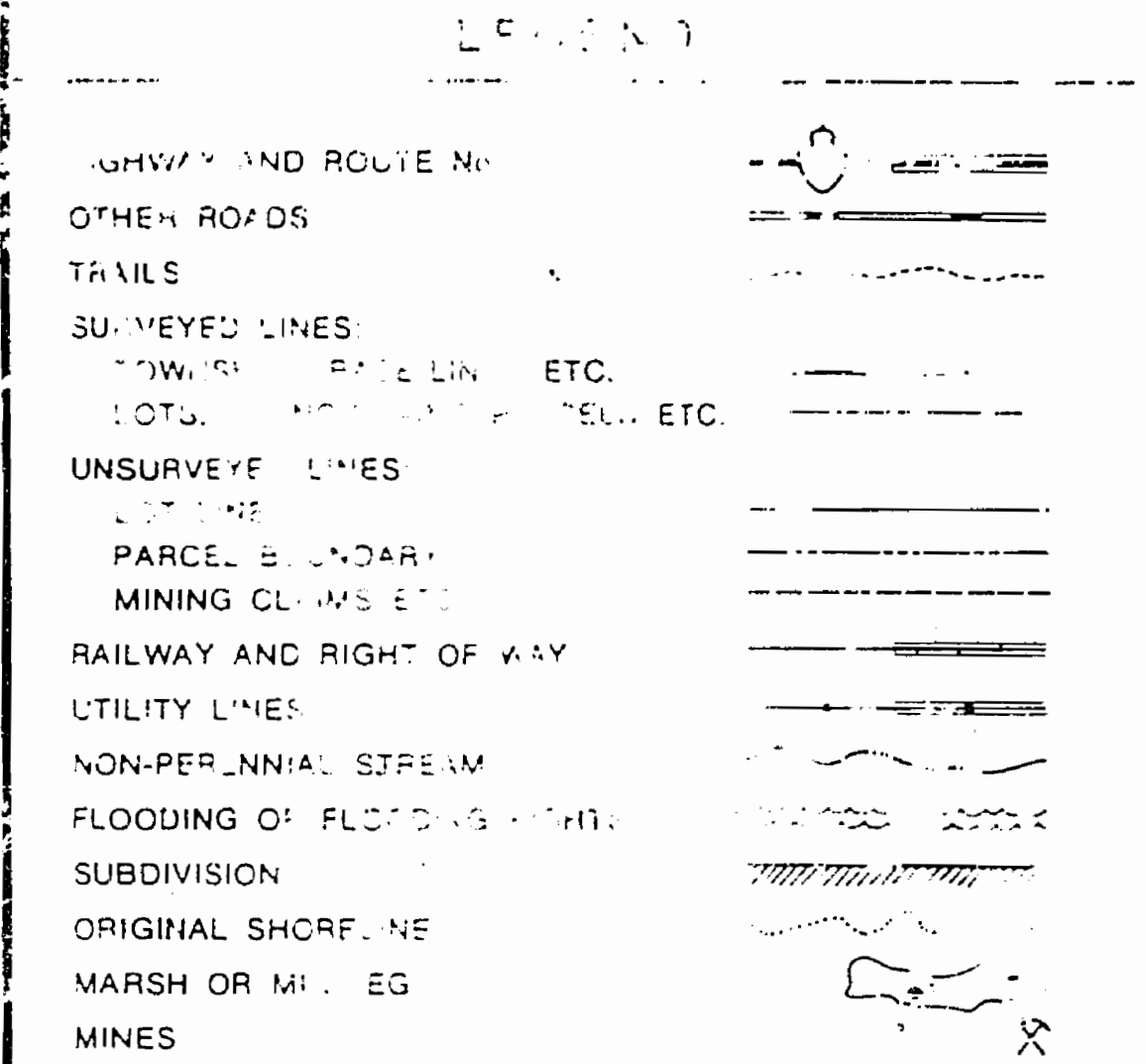
AREAS WITHDRAWN FROM DISPOSITION

- M.R.O. - MINING RIGHTS ONLY
- S.R.O. - SURFACE RIGHTS ONLY
- M.S. - MINING AND SURFACE RIGHTS

Description	Order No	Date	Disposition	File
①	Sec. 39(d) R.S.O.'50		S.R.O.	41322
②	Sec. 42(R.S.O.'60)		S.R.O.	164586
③	Sec. 36/80	24/01/86	W9/86 S+M	
	O-L-11/94 NER	23/MAR/94	S AND M	
	OPENS W-09/86-NER			
④	SEC 35	APRIL 5, 1995	MNR W.L.-27/95NER	
		1990		
⑤	SECT. 35	O-L-21/95	SEPT 30, 1995	M&S 1990

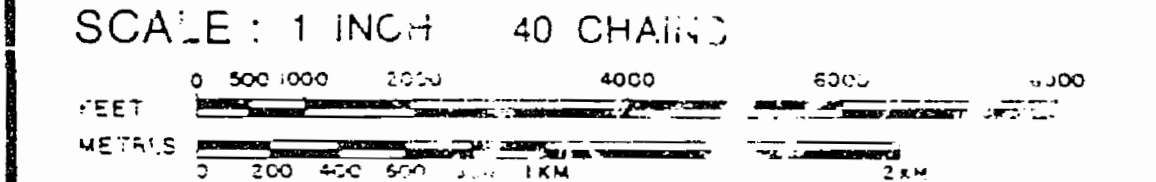


THE INFORMATION THAT APPEARS ON THIS MAP HAS BEEN COMPILED FROM VARIOUS SOURCES, AND ACCURACY IS NOT GUARANTEED. THOSE WISHING TO STAKE MINING CLAIMS SHOULD CONSULT WITH THE MINING RECORDER, MINISTRY OF NORTHERN DEVELOPMENT AND MINES, FOR ADDITIONAL INFORMATION ON THE STATUS OF THE LANDS SHOWN HEREON.



DISPOSITION OF CROWN LANDS

TYPE OF DOCUMENT	SYMBOL
PATENT, SURFACE & MINING RIGHTS	○
" SURFACE RIGHTS ONLY	○
" MINING RIGHTS ONLY	○
LEASE, SURFACE & MINING RIGHTS	□
" SURFACE RIGHTS ONLY	□
" MINING RIGHTS ONLY	□
LICENCE OF OCCUPATION	○
CROWN LAND SALE	○
ORDER OF CULIVATION	○
REFE.	○
CANCELLED	○
SAND BAR	○



ACRES	HECT. RES
40	15

TOWNSHIP
McCOOL
DISTRICT
COCHRANE
MINING DIVISION
LARDER LAKE

GARRISON Tp. M. 349

Ministry of Natural Resources Ontario

Ministry of Northern Development and Mines

Page: JUL 1998

Plan No: G-3674

ARCHIVED ON JUNE 07/95

ARCHIVED MAY 11, 1995

ABITIBI INDIAN RESERVE No. 70

G-3674

MCCOOL 40 CHAINS
1 INCH
G 3674

MCCOOL TWP

G-3674

NOTES

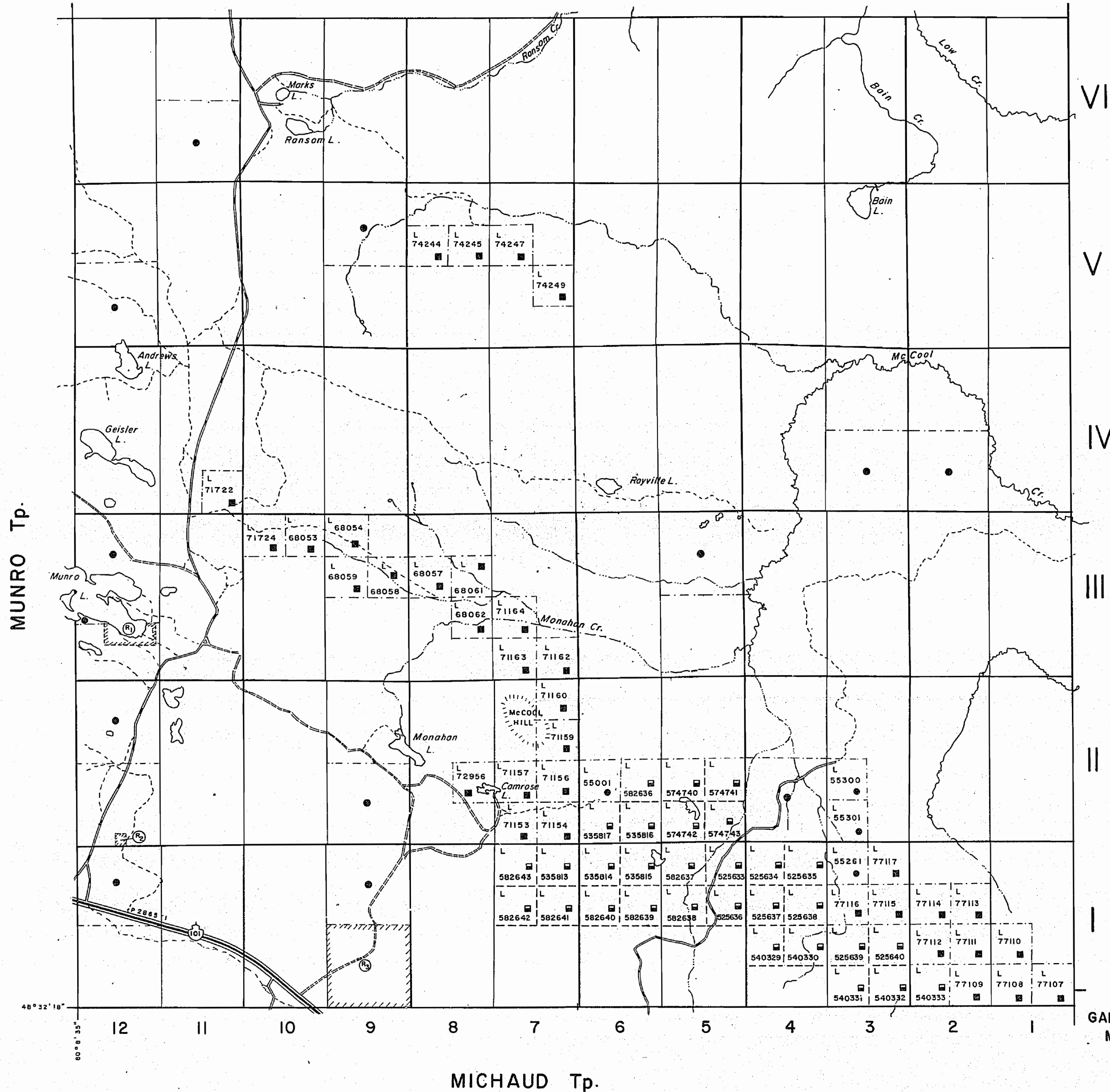
400' surface rights reservation along the shores of all lakes and rivers.

AREAS WITHDRAWN FROM DISPOSITION

- M.R.O. - MINING RIGHTS ONLY
- S.R.O. - SURFACE RIGHTS ONLY
- M.+S. - MINING AND SURFACE RIGHTS

Description	Order No.	Date	Disposition	File
①	Sec. 39(d) R.S.O.'50		S.R.O.	41322
②	Sec. 42(R.S.O.'60)		S.R.O.	164586
③	Sec. 36/80	24/01/86	W9/86 S & M	

MILLIGAN Tp.

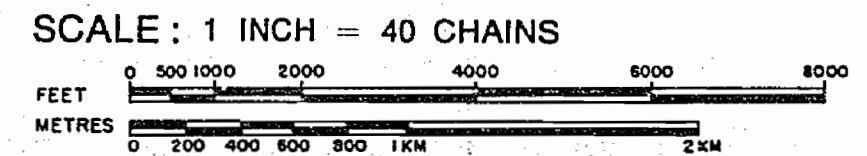


LEGEND

- HIGHWAY AND ROUTE No. [Symbol]
- OTHER ROADS [Symbol]
- TRAILS [Symbol]
- SURVEYED LINES: TOWNSHIPS, BASE LINES, ETC. [Symbol]
- LOTS, MINING CLAIMS, PARCELS, ETC. [Symbol]
- UNSURVEYED LINES: LOT LINES [Symbol]
- PARCEL BOUNDARY [Symbol]
- MINING CLAIMS ETC. [Symbol]
- RAILWAY AND RIGHT OF WAY [Symbol]
- UTILITY LINES [Symbol]
- NON-PERENNIAL STREAM [Symbol]
- FLOODING OR FLOODING RIGHTS [Symbol]
- SUBDIVISION [Symbol]
- ORIGINAL SHORELINE [Symbol]
- MARSH OR MUSKEG [Symbol]
- MINES [Symbol]

DISPOSITION OF CROWN LANDS

TYPE OF DOCUMENT	SYMBOL
PATENT, SURFACE & MINING RIGHTS	●
" SURFACE RIGHTS ONLY	○
" MINING RIGHTS ONLY	⊙
LEASE, SURFACE & MINING RIGHTS	■
" SURFACE RIGHTS ONLY	□
" MINING RIGHTS ONLY	⊠
LICENCE OF OCCUPATION	▼
CROWN LAND SALE	C.S.
ORDER-IN-COUNCIL	OC
RESERVATION	⊕
CANCELLED	⊖
SAND & GRAVEL	⊗



ACRES	HECTARES
40	16

TOWNSHIP

MCCOOL

DISTRICT

COCHRANE

MINING DIVISION

LARDER LAKE



Ministry of Natural Resources

Ministry of Northern Development and Mines

Date JULY 1986

Plan No.

Whitney Block
Queen's Park, Toronto

G-3674

GARRISON Tp.
M. 349

MICHAUD Tp.

MUNRO Tp.

NOTES

400' surface rights reservation along the shores of all lakes and rivers.

SAND & GRAVEL

- (1) M.T.C. Gravel Pit No 1565
- (2) " " " No 1215
- (3) " " " No 761

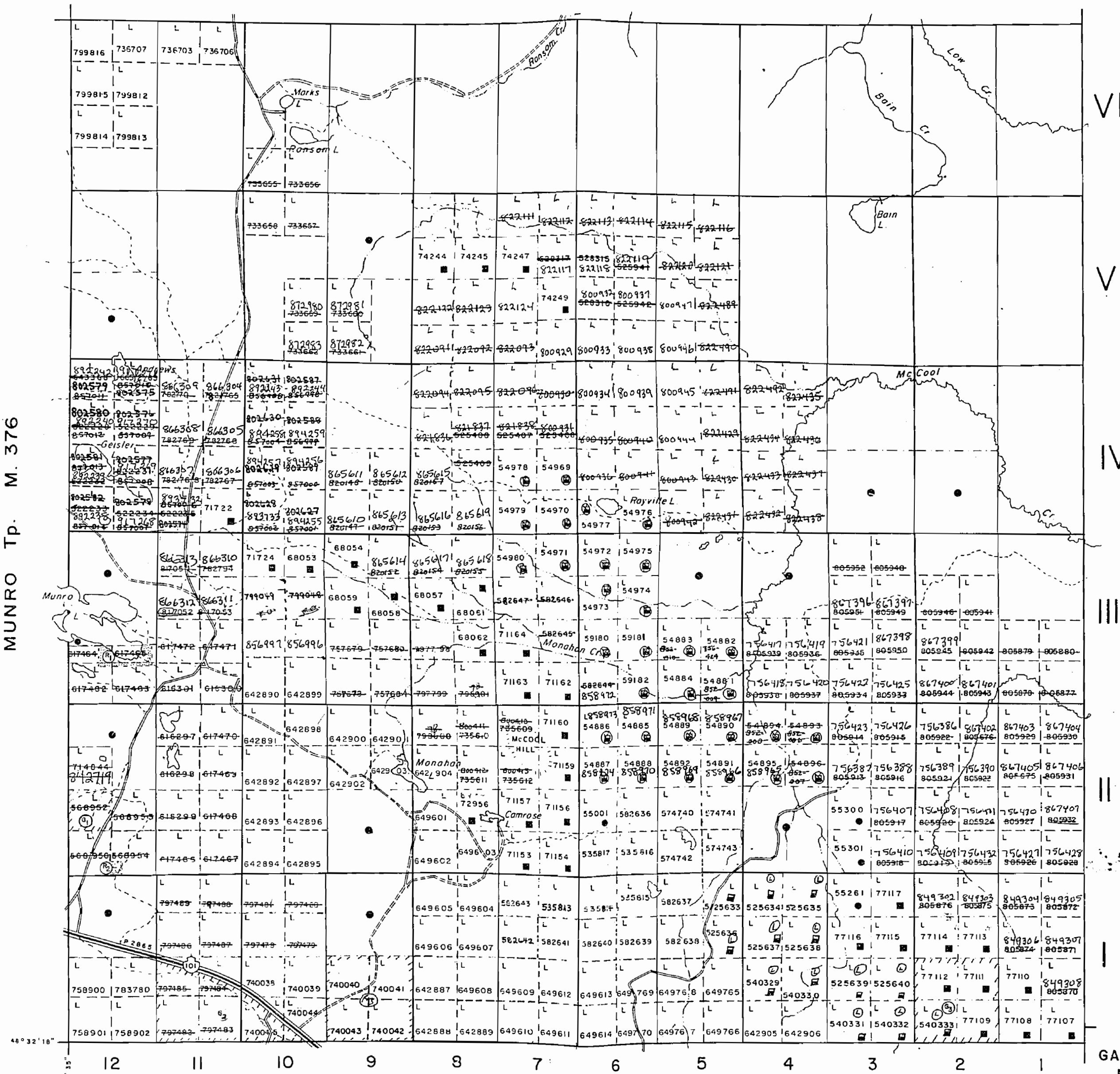
RESERVES

- (4) Surface Rights reserved to Ministry of Natural Resources under Section 39(d) R.S.O. '50 of The Mining Act File: 41322

Areas withdrawn from staking under Sect 45 of the Mining Act (R.S.O. 1970)

Order No.	File	Date	Disposition
(12) Sec. 42 (R.S.O. '60)	164586		S.R.O.
(13) Sec. 36 (18)	W. 9/18	24/01/80	m+s

MILLIGAN Tp. M. 375




LEGEND

- HIGHWAY AND ROUTE No.
- OTHER ROADS
- TRAILS
- SURVEYED LINES:
 - TOWNSHIPS, BASE LINES, ETC.
 - LOTS, MINING CLAIMS, PARCELS, ETC.
- UNSURVEYED LINES:
 - LOT LINES
 - PARCEL BOUNDARY
 - MINING CLAIMS ETC.
- RAILWAY AND RIGHT OF WAY
- UTILITY LINES
- NON-PERENNIAL STREAM
- FLOODING OR FLOODING RIGHTS
- SUBDIVISION
- ORIGINAL SHORELINE
- MARSH OR MUSKEG
- MINES

DISPOSITION OF CROWN LANDS

TYPE OF DOCUMENT	SYMBOL
PATENT, SURFACE & MINING RIGHTS	
" SURFACE RIGHTS ONLY	
" MINING RIGHTS ONLY	
LEASE, SURFACE & MINING RIGHTS	
" SURFACE RIGHTS ONLY	
" MINING RIGHTS ONLY	
LICENCE OF OCCUPATION	
CROWN LAND SALE	C.S.
ORDER-IN-COUNCIL	OC
RESERVATION	
CANCELLED	
SAND & GRAVEL	



ACRES	HECTARES
40	16

TOWNSHIP
McCOOL
 DISTRICT
 COCHRANE
 MINING DIVISION
 LARDER LAKE

Ministry of Natural Resources
 Ontario Surveys and Mapping Branch

Date 5-74
 Whitney Block
 Queen's Park, Toronto
 Plan No. **M. 365**

ABITIBI INDIAN RESERVE No. 70 M. 383

GARRISON Tp. M. 349

MICHAUD Tp. M. 372

MUNRO Tp. M. 376

400' surface right's reservation along the shores of all lakes and rivers.

NOTICE OF FORESTRY ACTIVITY


THIS TOWNSHIP / AREA FALLS WITHIN THE WATABEAG MANAGEMENT UNIT AND MAY BE SUBJECT TO FORESTRY OPERATIONS. THE MNR UNIT FORESTER FOR THIS AREA CAN BE CONTACTED AT: P.O. BOX 129 SWASTIKA, ONT. POK ITO 705-642-3222

AREAS WITHDRAWN FROM DISPOSITION

- M.R.O. - MINING RIGHTS ONLY
- S.R.O. - SURFACE RIGHTS ONLY
- M. + S. - MINING AND SURFACE RIGHTS

Description	Order No.	Date	Disposition	File
(R1)	Sec. 39(d) R.S.O. '50		S.R.O.	41322
(R2)	Sec. 42(R.S.O. '60)		S.R.O.	164586
(R3)	Sec. 36/80	24/01/86	W9/86 S.M.	

MILLIGAN Tp.



VI

V

IV

III

II


GARRISON Tp. M. 349

LEGEND

HIGHWAY AND ROUTE NO.	
OTHER ROADS	
TRAILS	
SURVEYED LINES	
TOWNSHIP BOUNDARY ETC.	
LOTS, PARCELS AND PARCELS ETC.	
UNSURVEYED LINES	
LOT LINES	
PARCEL BOUNDARY	
MINING CLAIMS ETC.	
RAILWAY AND RIGHT OF WAY	
UTILITY LINES	
NON-PERENNIAL STREAM	
FLOODING OF FLOODING RIGHTS	
SUBDIVISION	
ORIGINAL SHORELINE	
MARSH OR MUS EG	
MINES	

DISPOSITION OF CROWN LANDS

TYPE OF DOCUMENT	SYMBOL
PATENT, SURFACE & MINING RIGHTS	
" SURFACE RIGHTS ONLY	
" MINING RIGHTS ONLY	
LEASE, SURFACE & MINING RIGHTS	
" SURFACE RIGHTS ONLY	
" MINING RIGHTS ONLY	
LICENCE OF OCCUPATION	
CROWN LAND SALE	
ORDER ACQUISITION	
RESEALING	
CANCELLED	
SAND & GRAVEL	



ACRES	HECTARES
40	15

TOWNSHIP
McCOOL
DISTRICT
COCHRANE
MINING DIVISION
LARDER LAKE

THE INFORMATION THAT APPEARS ON THIS MAP HAS BEEN COMPILED FROM VARIOUS SOURCES, AND ACCURACY IS NOT GUARANTEED. THOSE WISHING TO STAKE MINING CLAIMS SHOULD CONSULT WITH THE MINING RECORDER, MINISTRY OF NORTHERN DEVELOPMENT AND MINES, FOR ADDITIONAL INFORMATION ON THE STATUS OF THE LANDS SHOWN HEREON.

MICHAUD Tp.

REMOVED FROM CIRCULATION AND ARCHIVED ON NOV 15/91

Ministry of Natural Resources Ontario
Ministry of Northern Development and Mines
Date: JULY 1986
Plan No. G-3674

NOTES

400' surface rights reservation along the shores of all lakes and rivers.

NOTICE OF FORESTRY ACTIVITY

THIS TOWNSHIP / AREA FALLS WITHIN THE WATABEAG MANAGEMENT UNIT AND MAY BE SUBJECT TO FORESTRY OPERATIONS. THE MNR UNIT FORESTER FOR THIS AREA CAN BE CONTACTED AT: P.O. BOX 129 SWASTIKA, ONT. POK ITO 705-642-3222

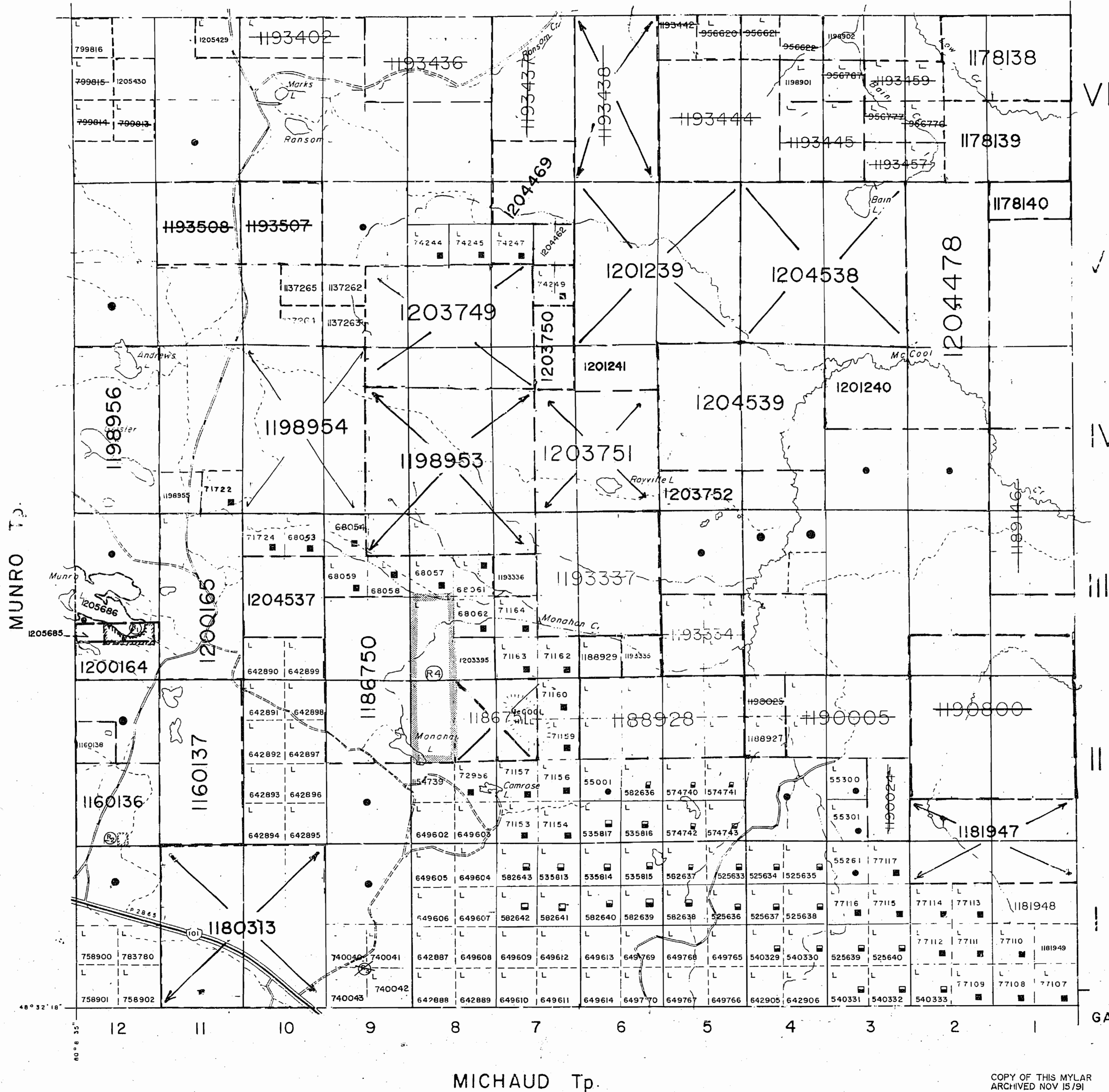
AREAS WITHDRAWN FROM DISPOSITION

- M.R.O. - MINING RIGHTS ONLY
- S.R.O. - SURFACE RIGHTS ONLY
- M.+S. - MINING AND SURFACE RIGHTS

Description	Order No	Date	Disposition	File
①	Sec. 39(d) R.S.O. '50		SR.O.	41322
②	Sec. 42(R.S.O. '60)		SR.O.	164586
③	Sec. 36/80	24/01/86	W3/86 S+M	
	O-L-11/94 NER	23/MAR/94	S AND M	
	OPENS W-09/86-NER			
④	SEC 33	APRIL 5, 1995	MAR W-L-27/95NER	
	1990			

THE INFORMATION THAT APPEARS ON THIS MAP HAS BEEN COMPILED FROM VARIOUS SOURCES, AND ACCURACY IS NOT GUARANTEED. THOSE WISHING TO STAKE MINING CLAIMS SHOULD CONSULT WITH THE MINING RECORDER, MINISTRY OF NORTHERN DEVELOPMENT AND MINES, FOR ADDITIONAL INFORMATION ON THE STATUS OF THE LANDS SHOWN HEREON.

MILLIGAN Tp.




LEGEND

HIGHWAY AND ROUTE No.	
OTHER ROADS	
TRAILS	
SURVEYED LINES:	
TOWNSHIP BOUNDARY ETC.	
LOTS, MINING CLAIMS, ETC.	
UNSURVEYED LINES	
LOT LINE	
PARCEL BOUNDARY	
MINING CLAIMS ETC.	
RAILWAY AND RIGHT OF WAY	
UTILITY LINES	
NON-PERMANIAL STREAM	
FLOODING OF FLOODING RIGHTS	
SUBDIVISION	
ORIGINAL SHORELINE	
MARSH OR MIRE	
MINES	

DISPOSITION OF CROWN LANDS

TYPE OF DOCUMENT	SYMBOL
PATENT, SURFACE & MINING RIGHTS	
" SURFACE RIGHTS ONLY	
" MINING RIGHTS ONLY	
LEASE, SURFACE & MINING RIGHTS	
" SURFACE RIGHTS ONLY	
" MINING RIGHTS ONLY	
LICENCE OF OCCUPATION	
CROWN LAND SALE	
ORDER OF COUNCIL	
RESERVATION	
CANCELLED	
SAND & GRAVEL	

DATE OF ISSUE
JUN 2 1995
LARDER LAKE
MINING RECORDER'S OFFICE



ACRES	HECTARES
40	16

TOWNSHIP
McCOOL
DISTRICT
COCHRANE
MINING DIVISION
LARDER LAKE

Ministry of Natural Resources Ontario
Ministry of Northern Development and Mines

Date JULY 1986
Plan No. G-3674

GARRISON Tp. M. 349

MICHAUD Tp.

COPY OF THIS MYLAR ARCHIVED NOV 15/91
COPY OF THIS PLAN ARCHIVED NOV. 25, 1993.

ARCHIVED MAY 11, 1995

NOTES

400' surface rights reservation along the shores of all lakes and rivers.

NOTICE OF FORESTRY ACTIVITY

THIS TOWNSHIP / AREA FALLS WITHIN THE WATABEAG MANAGEMENT UNIT AND MAY BE SUBJECT TO FORESTRY OPERATIONS. THE MNR UNIT FORESTER FOR THIS AREA CAN BE CONTACTED AT: P.O. BOX 129 SWASTIKA, ONT. POK ITO 705-642-3222

AREAS WITHDRAWN FROM DISPOSITION

- M.R.O. - MINING RIGHTS ONLY
- S.R.O. - SURFACE RIGHTS ONLY
- M.S. - MINING AND SURFACE RIGHTS

Description	Order No.	Date	Disposition	File
Sec. 39(d) R.S.O.'50			SRO.	41322
Sec. 42(R.S.O.'60)			SRO.	164586
Sec. 36/80 O-L-11/94 NER OPENS W-09/86-NER	24/01/86	23/MAR/94	W9/86 S+M S AND M	
SEC 35 APRIL 5, 1993 1990	1993	MAR W-L-27/93NER		
SECT. 35 O-L-21/95 1990		SEPT 30, 1995	M&S	

THE INFORMATION THAT APPEARS ON THIS MAP HAS BEEN COMPILED FROM VARIOUS SOURCES, AND ACCURACY IS NOT GUARANTEED. THOSE WISHING TO STAKE MINING CLAIMS SHOULD CONSULT WITH THE MINING RECORDER, MINISTRY OF NORTHERN DEVELOPMENT AND MINES, FOR ADDITIONAL INFORMATION ON THE STATUS OF THE LANDS SHOWN HEREON.

MILLIGAN Tp.

MUNRO Tp.

VI

IV

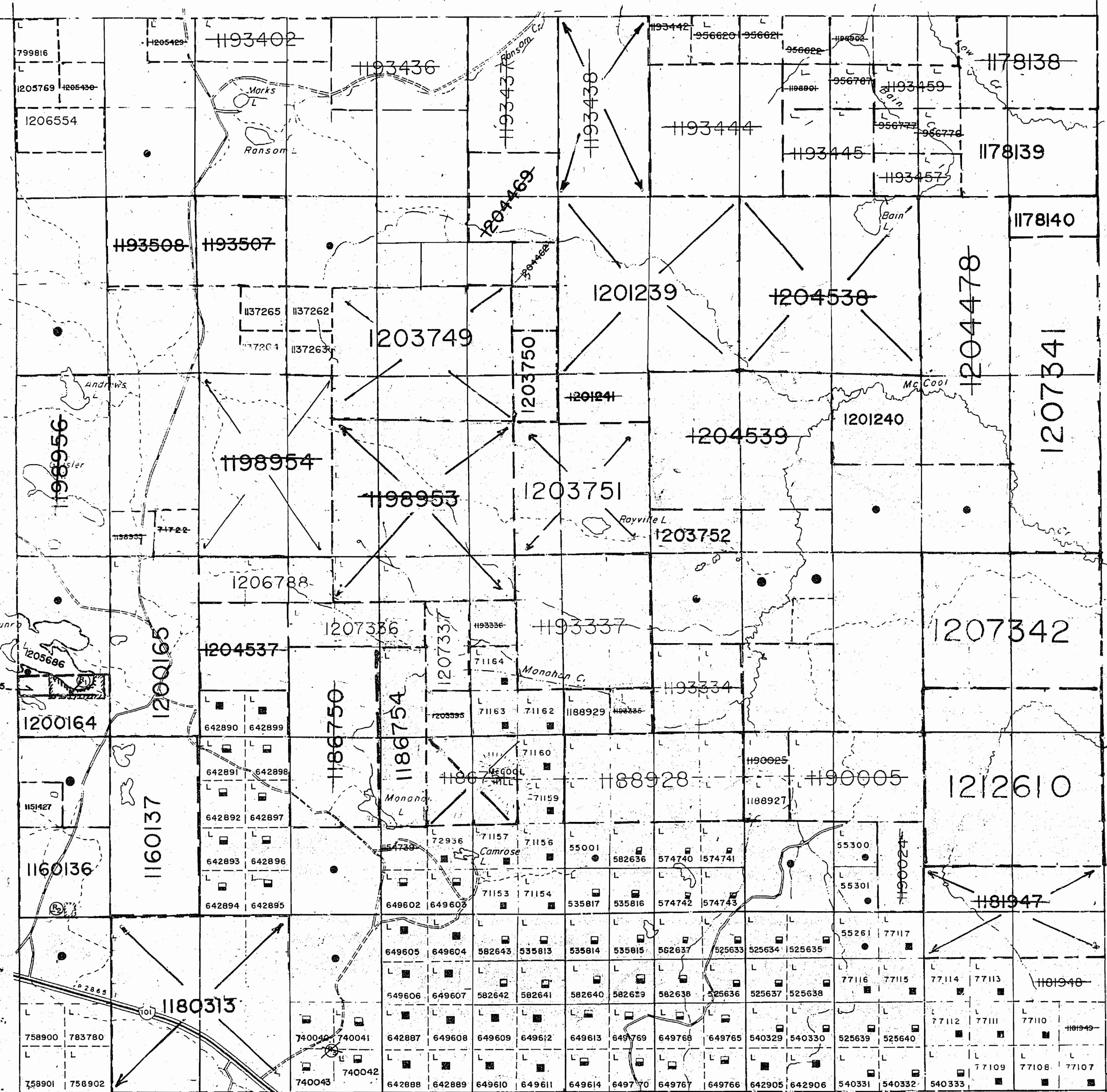
III

II

GARRISON Tp. M. 319

MICHAUD Tp.

ABITIBI INDIAN RESERVE No. 70



LEGEND

- HIGHWAY AND ROUTE No. [Symbol]
- OTHER ROADS [Symbol]
- TRAILS [Symbol]
- SURVEYED LINES: TOWNSHIP / RANGE LINES, ETC. [Symbol]
- LOTS, BLOCKS, ALLEYS, ETC. [Symbol]
- UNSURVEYED LINES: LOT LINES, PARCEL BOUNDARY, MINING CLAIMS, ETC. [Symbol]
- RAILWAY AND RIGHT OF WAY [Symbol]
- UTILITY LINES [Symbol]
- NON-PERENNIAL STREAM [Symbol]
- FLOODING OF FLOODING RIGHTS SUBDIVISION [Symbol]
- ORIGINAL SHORFLINE [Symbol]
- MARSH OR MIRE [Symbol]
- MINES [Symbol]

DISPOSITION OF CROWN LANDS

TYPE OF DOCUMENT	SYMBOL
PATENT, SURFACE & MINING RIGHTS	[Symbol]
SURFACE RIGHTS ONLY	[Symbol]
MINING RIGHTS ONLY	[Symbol]
LEASE, SURFACE & MINING RIGHTS	[Symbol]
SURFACE RIGHTS ONLY	[Symbol]
MINING RIGHTS ONLY	[Symbol]
LICENCE OF OCCUPATION	[Symbol]
CROWN LAND SALE	[Symbol]
ORDER-IN-COUNCIL	[Symbol]
RESERVATION	[Symbol]
CANCELLED	[Symbol]
SAND & GRAVEL	[Symbol]

SCALE: 1 INCH = 40 CHAINS
 FEET: 0 500 1000 2000 4000 6000 8000
 METRES: 0 200 400 600 800 1000 1200

ACRES	HECTARES
40	16

TOWNSHIP
McCOOL
 DISTRICT
 COCHRANE
 MINING DIVISION
 LARDER LAKE

Ministry of Natural Resources Ontario
 Ministry of Northern Development and Mines
 Date: JUL 19 1996
 Plan No. G-3674

DATE OF ISSUE

DEC 6 1996

ARCHIVED ON JUNE 01/95

ARCHIVED MAY 11/1995

ARCHIVED DEC 6/96

LARDER LAKE
 MINING DIVISION'S OFFICE

NOTES

400' surface rights reservation along the shores of all lakes and rivers

NOTICE OF FORESTRY ACTIVITY

THIS TOWNSHIP / AREA FALLS WITHIN THE WATABEAG MANAGEMENT UNIT AND MAY BE SUBJECT TO FORESTRY OPERATIONS. THE MNR UNIT FORESTER FOR THIS AREA CAN BE CONTACTED AT: P.O. BOX 129 SWASTIKA, ONT. POK ITO 705-642-3222

AREAS WITHDRAWN FROM DISPOSITION

- M.R.O. - MINING RIGHTS ONLY
- S.R.O. - SURFACE RIGHTS ONLY
- M.S. - MINING AND SURFACE RIGHTS

Description	Order No	Date	Disposition	File
①	Sec. 39(d) R.S.O.'50		SRO.	41322
②	Sec. 42(R.S.O.'60)		SRO.	164586
③	Sec. 36/80 O-L-11/94 NER OPENS W-09/86-NER	24/01/86 25/MAR/94	W9/86 S+M S AND M	
④	SEC 35 1990	APRIL 5, 1995	M&R W-L-27/95NER	
⑤	SECT. 35 1992	O-L-21/95	SEPT 30, 1995	M&S

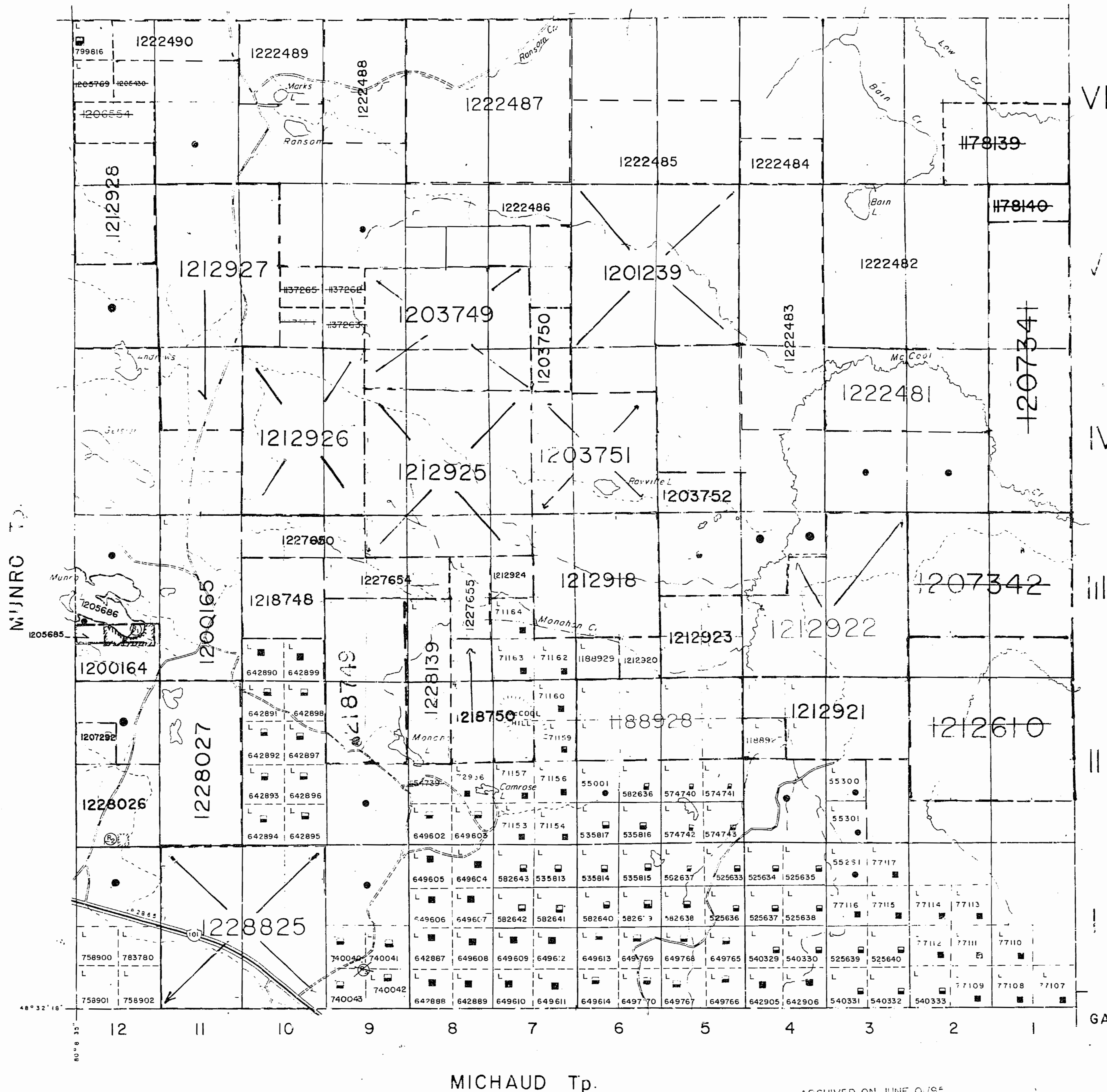
DATE OF ISSUE

JAN 27 1998

PROVINCIAL RECORDING OFFICE - SUDBURY

THE INFORMATION THAT APPEARS ON THIS MAP HAS BEEN COMPILED FROM VARIOUS SOURCES, AND ACCURACY IS NOT GUARANTEED. THOSE WISHING TO STAKE MINING CLAIMS SHOULD CONSULT WITH THE MINING RECORDER, MINISTRY OF NORTHERN DEVELOPMENT AND MINES, FOR ADDITIONAL INFORMATION ON THE STATUS OF THE LANDS SHOWN HEREON.

MILLICAN Tp.



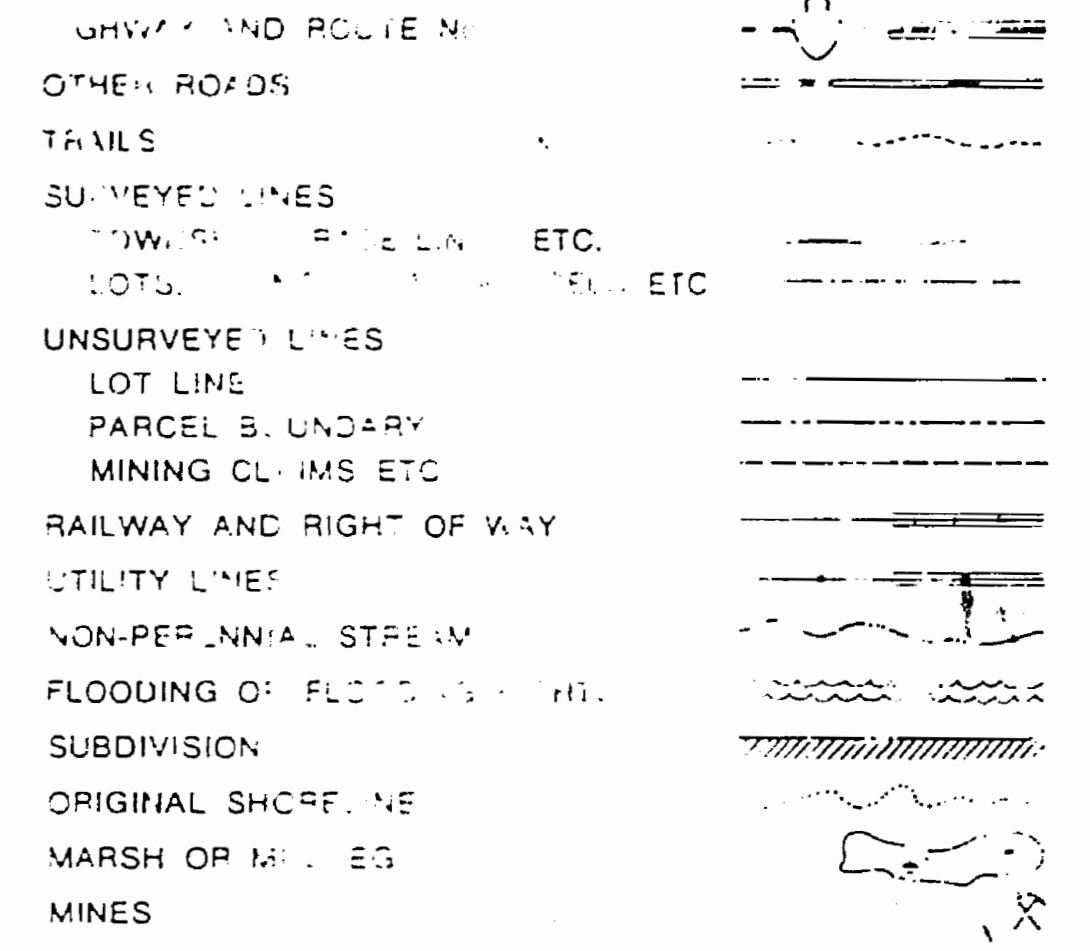
VI

IV

III


II

ABITIBI INDIAN RESERVE No. 70



DISPOSITION OF CROWN LANDS

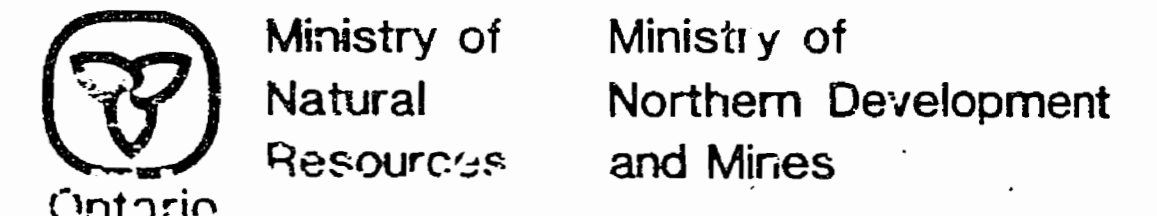
TYPE OF DOCUMENT	SYMBOL
PATENT, SURFACE & MINING RIGHTS	●
" SURFACE RIGHTS ONLY	○
" MINING RIGHTS ONLY	○
LEASE, SURFACE & MINING RIGHTS	○
" SURFACE RIGHTS ONLY	○
" MINING RIGHTS ONLY	○
LICENCE OF OCCUPATION	○
CROWN LAND SALE	○
ORDER OF DISCOVERY	○
REPEL	○
CANCELLED	○
SANCTIONED	○



ACRES	HECT. RES
40	15

TOWNSHIP
McCOOL
DISTRICT
COCHRANE
MINING DIVISION
LARDER LAKE

GARRISON Tp.
M. 349



ARCHIVED ON JUNE 0/95

ARCHIVED MAY 11, 1995

Plan No. G-3674

NOTES

400' surface rights reservation along the shores of all lakes and rivers.

NOTICE OF FORESTRY ACTIVITY

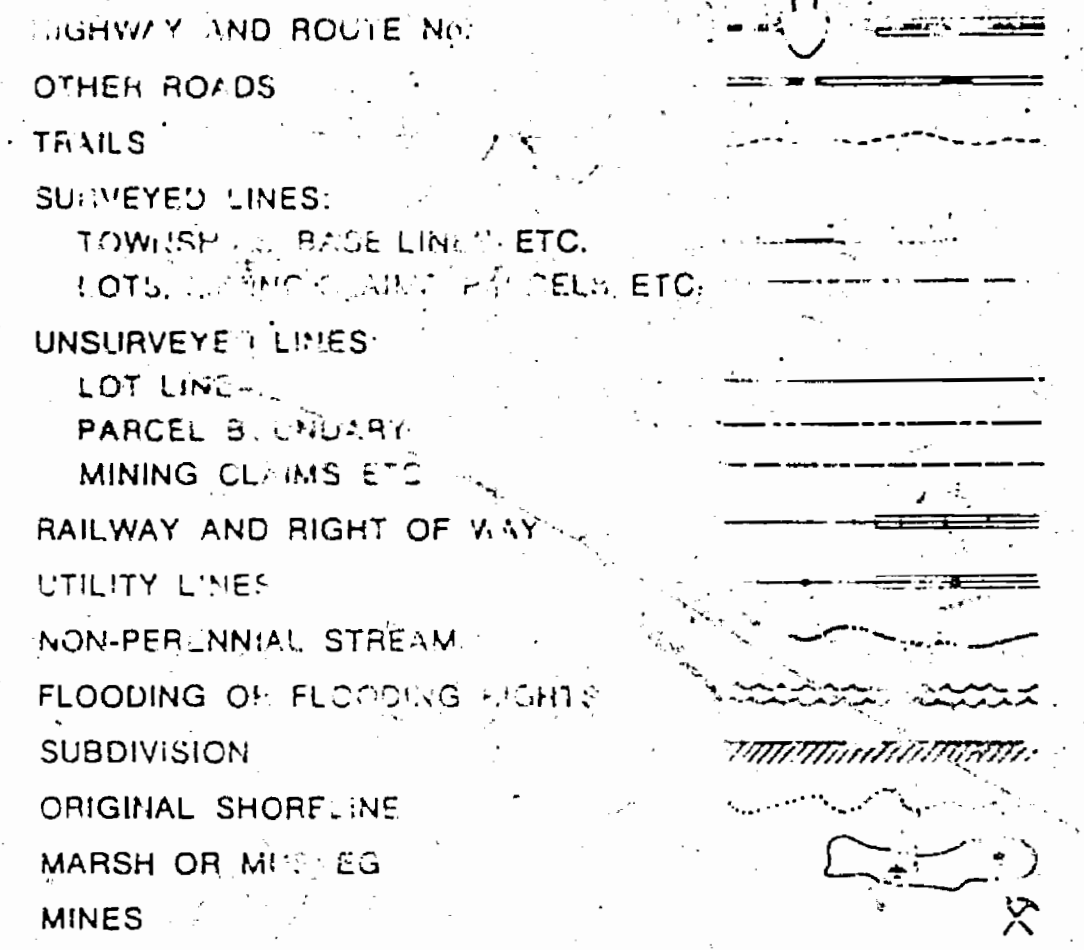
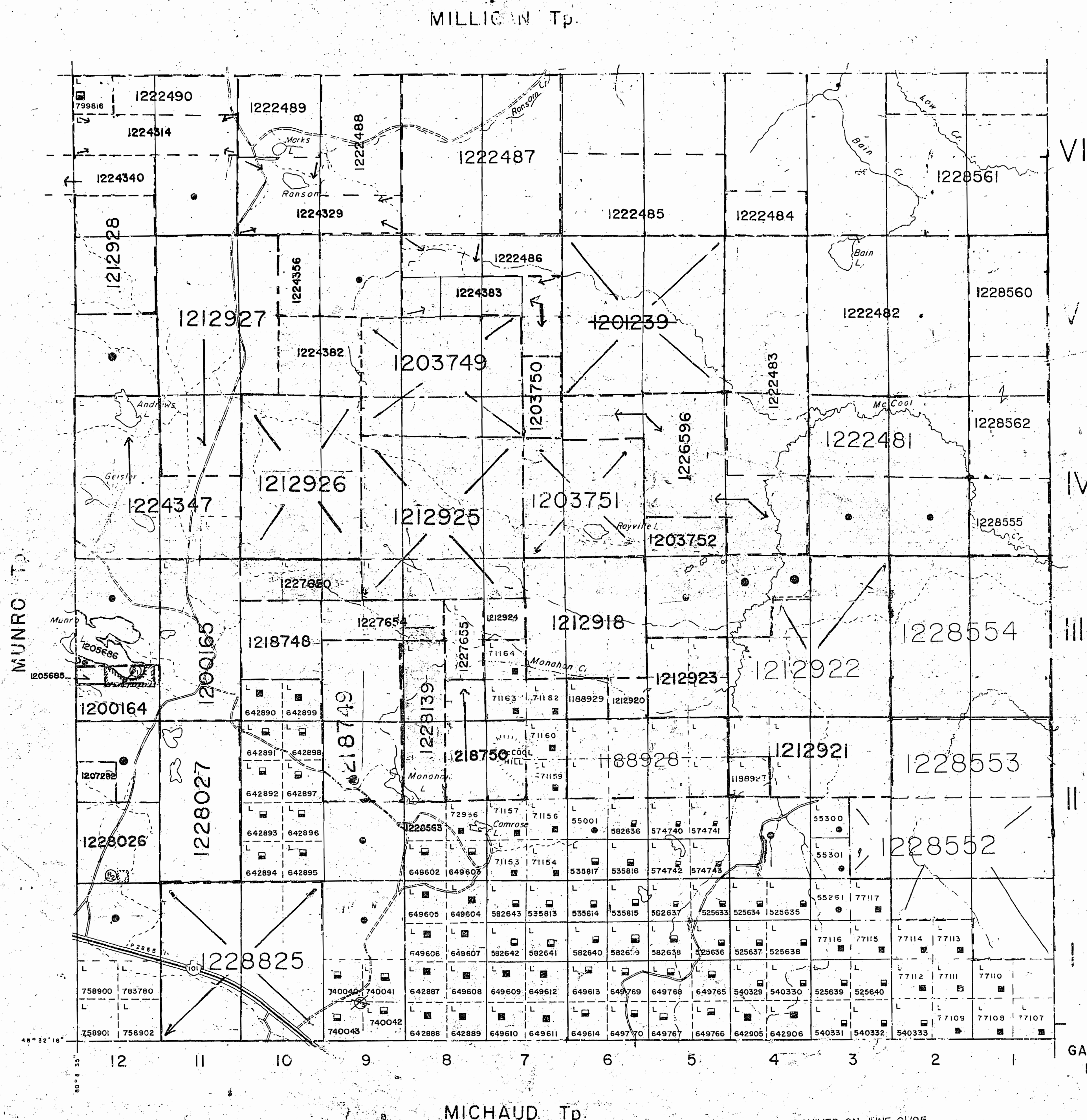
THIS TOWNSHIP / AREA FALLS WITHIN THE WATABEAG MANAGEMENT UNIT AND MAY BE SUBJECT TO FORESTRY OPERATIONS. THE MNR UNIT FORESTER FOR THIS AREA CAN BE CONTACTED AT: P.O. BOX 129 SWASTIKA, ONT. POK ITO 705-642-3222

AREAS WITHDRAWN FROM DISPOSITION

- M.R.O. - MINING RIGHTS ONLY
- S.R.O. - SURFACE RIGHTS ONLY
- M.S. - MINING AND SURFACE RIGHTS

Description	Order No.	Date	Disposition	File
Sec. 39(d) R.S.O. '50			SRO.	41322
Sec. 42(R.S.O. '60)			SRO.	164886
Sec. 36/80 O-L-11/94 NER OPENS W-09/86-NER	24/01/86	25/MAR/94	W9/86 S+M S AND M	
SEC 35 APRIL 5, 1995 MAR 1990			W.L-27/95NER	
SECT. 35 O-L-21/95 1990		SEPT 30, 1995	M8S	

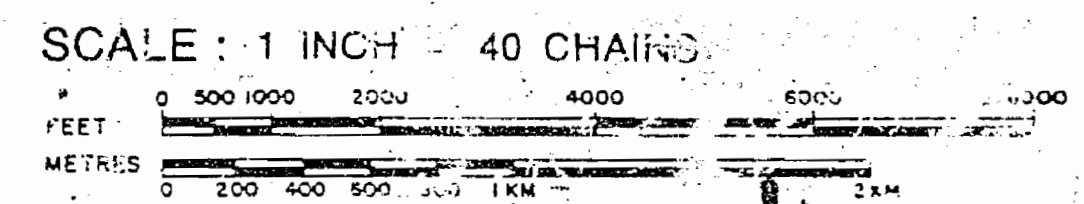
THE INFORMATION THAT APPEARS ON THIS MAP HAS BEEN COMPILED FROM VARIOUS SOURCES, AND ACCURACY IS NOT GUARANTEED. THOSE WISHING TO STAKE MINING CLAIMS SHOULD CONSULT WITH THE MINING RECORDER, MINISTRY OF NORTHERN DEVELOPMENT AND MINES, FOR ADDITIONAL INFORMATION ON THE STATUS OF THE LANDS SHOWN HEREON.



DISPOSITION OF CROWN LANDS

TYPE OF DOCUMENT	SYMBOL
PATENT, SURFACE & MINING RIGHTS	●
SURFACE RIGHTS ONLY	○
MINING RIGHTS ONLY	◐
LEASE, SURFACE & MINING RIGHTS	◑
SURFACE RIGHTS ONLY	◒
MINING RIGHTS ONLY	◓
LICENCE OF OCCUPATION	◔
CROWN LAND SALE	◕
ORDER-IN-COUNCIL	◖
RESERVE	◗
CANCELLED	◘
SAND & GRAVEL	◙

DATE OF ISSUE
AUG 27 1998
PROVINCIAL RECORDING
OFFICE - SUDBURY



ACRES	HECTARES
40	15

TOWNSHIP
McCOOL
DISTRICT
COCHRANE
MINING DIVISION
LARDER LAKE

Ministry of Natural Resources Ontario
Ministry of Northern Development and Mines

Use JULY 1996
Queen's Park, Toronto
Plan No
G-3674

ARCHIVED ON JUNE 01/95
ARCHIVED MAY 11, 1995
ARCHIVED DEC 6/96

Milligan Twp.

THE TOWNSHIP OF

Mc COOL

DISTRICT OF COCHRANE

LARDER LAKE MINING DIVISION

SCALE: 1 INCH = 40 CHAINS

LEGEND

- PATENTED LAND Ⓟ
- CROWN LAND SALE Ⓢ or C.S.
- LEASES Ⓛ
- LOCATED LAND Loc
- LICENSE OF OCCUPATION L.O.
- MINING RIGHTS ONLY M.R.O.
- SURFACE RIGHTS ONLY S.R.O.
- ROADS — — — — —
- IMPROVED ROADS = = = = =
- KING'S HIGHWAYS — — — — —
- RAILWAYS — — — — —
- POWER LINES — — — — —
- MARSH OR MUSKEG ~ ~ ~ ~ ~
- MINES X

NOTES

4.00' Reserve to Dept. of Lands & Forests Shown Thus:

Dredging lease for lands marked thus: 12027

file 139 : - D of M - 41986

Dredging lease cancelled May 1988

VI

V

IV

III

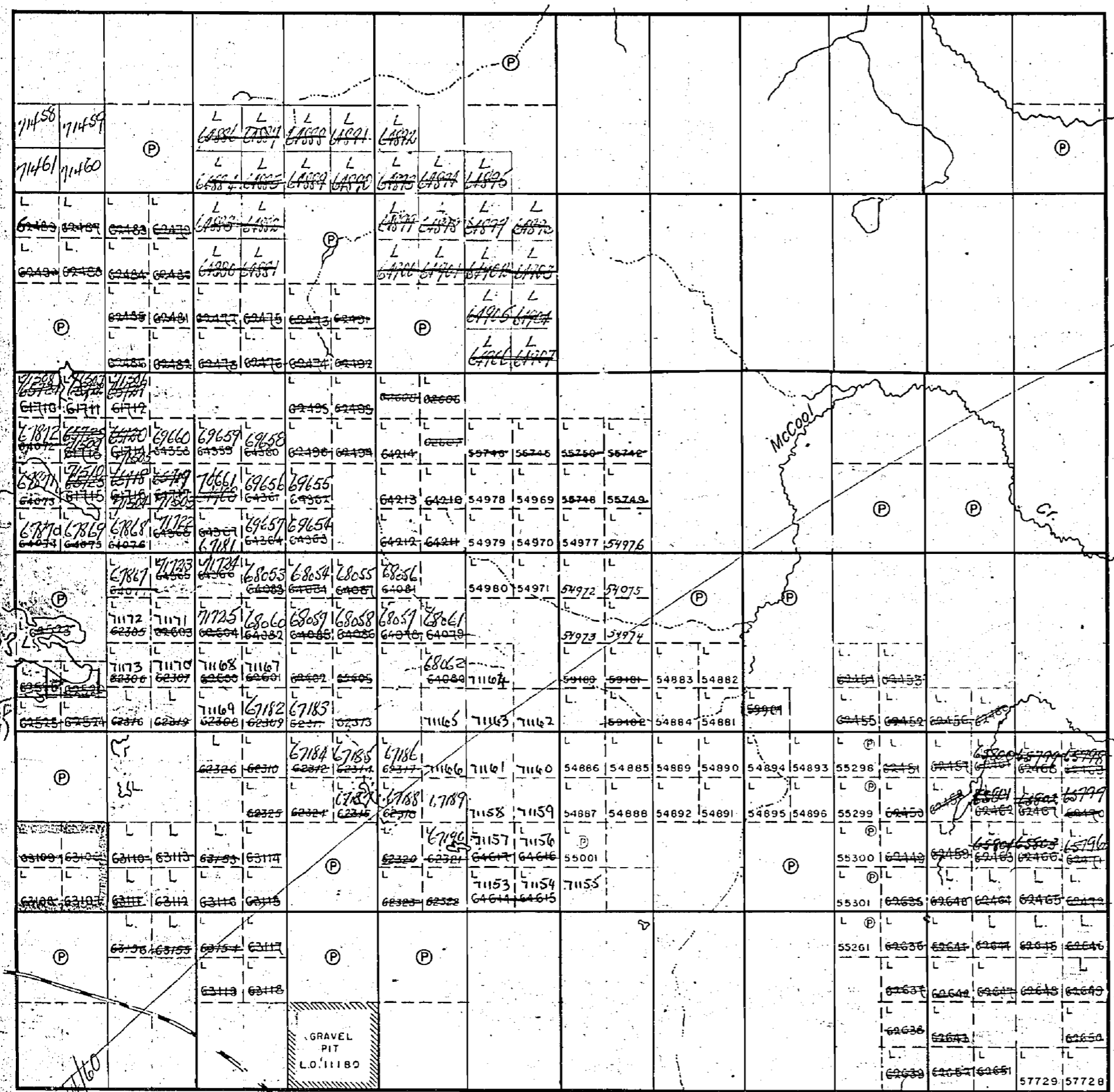
II

I

Indian Reserve

McCool

GRAVEL PIT L.O. 111180



Munro Twp.

RESERVE Sec 31(1)

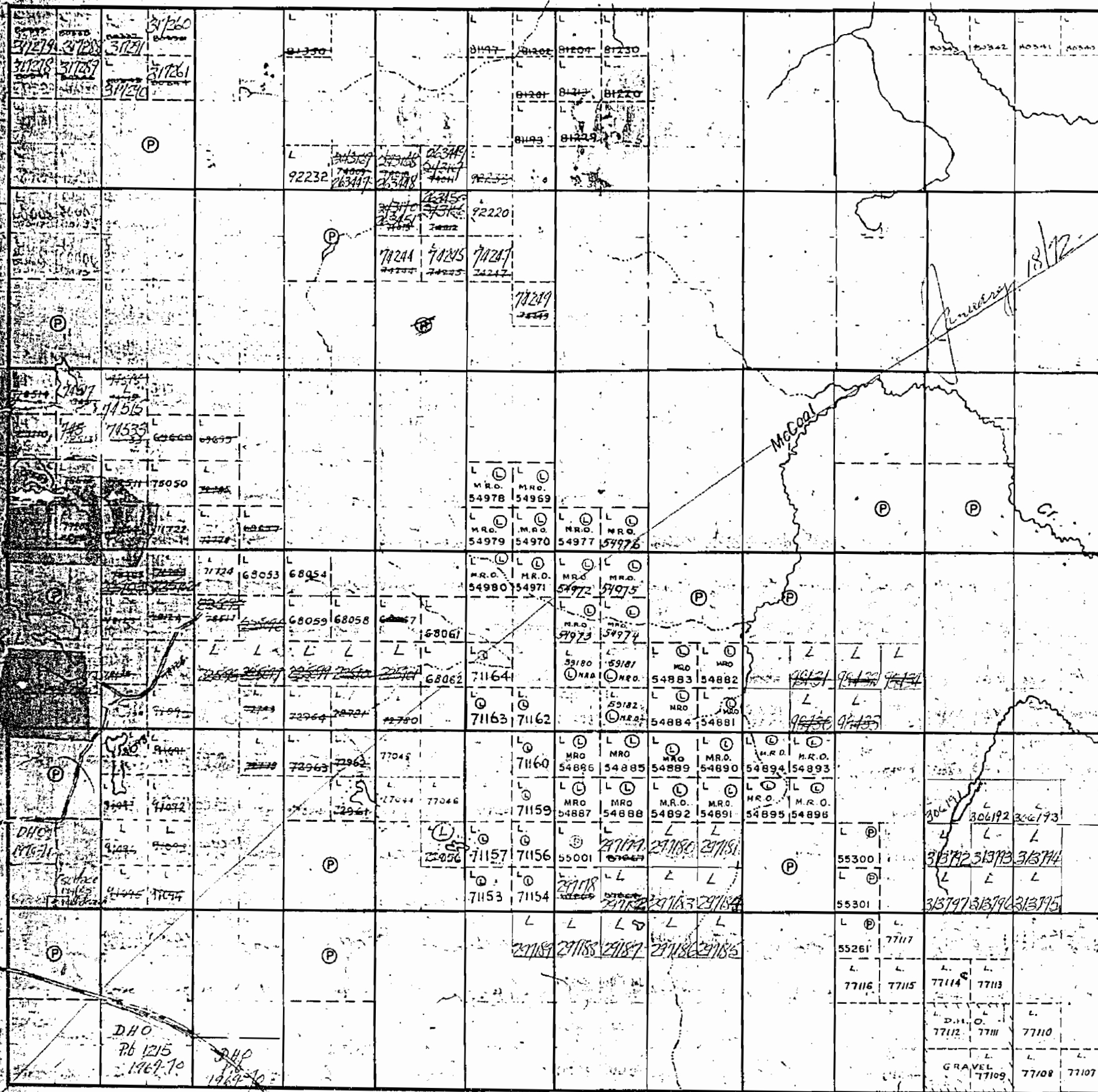
Mining Recorder
RECEIVED
MAR 22 1937
SWASTIKA - ONT.

Michaud Twp.

PLAN NO.- M-365

DEPARTMENT OF MINES — ONTARIO —

Milligan Twp.



Michaud Twp.

THE TOWNSHIP OF

McCOOL

DISTRICT OF COCHRANE

LARDER LAKE MINING DIVISION

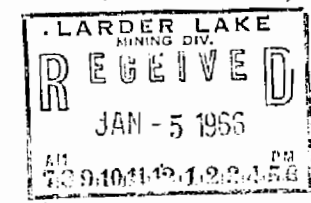
SCALE: 1-INCH=40 CHAINS

LEGEND

- PATENTED LAND (P)
- CROWN LAND SALE (C) of C.S.
- LEASES (L)
- LOCATED LAND (L.C.)
- LICENSE OF OCCUPATION (L.O.)
- MINING RIGHTS ONLY (M.R.O.)
- SURFACE RIGHTS ONLY (S.R.O.)
- ROADS
- IMPROVED ROADS
- KING'S HIGHWAYS
- RAILWAYS
- POWER LINES
- MARSH OR MUSKEG
- MINES

NOTES

- 400' Surface rights reservation around all lakes and rivers.
- 400' frontage on Munro Lake withdrawn from disposition for proposed summer resort development File 164586
- Surface Rights Only reserved to the Dept. of Lands & Forests under Sec 39-(d) Mining Act shown thus: File No 41322.



PLAN NO.- M-365

DEPARTMENT OF MINES — ONTARIO —

Milligan Twp. (M-375)

THE TOWNSHIP OF

McCOOL

DISTRICT OF COCHRANE

LARDER LAKE MINING DIVISION

SCALE: 1-INCH=40 CHAINS

Munro Twp. (M-376)

VI

Replaced January 16, 1976

V

IV

III

II

I

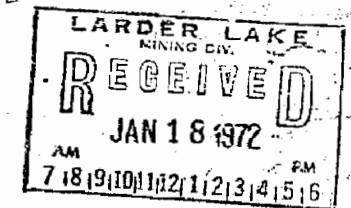
Indian Reserve No. 70 (Rand Twp. M.383)

LEGEND

- PATENTED LAND Ⓟ
- CROWN LAND SALE Ⓢ or Ⓒ.S.
- LEASES Ⓛ
- LOCATED LAND Loc
- LICENSE OF OCCUPATION L.O.
- MINING RIGHTS ONLY M.R.O.
- SURFACE RIGHTS ONLY S.R.O.
- ROADS
- IMPROVED ROADS
- KING'S HIGHWAYS
- RAILWAYS
- POWER LINES
- MARSH OR MUSKEG
- MINES

NOTES

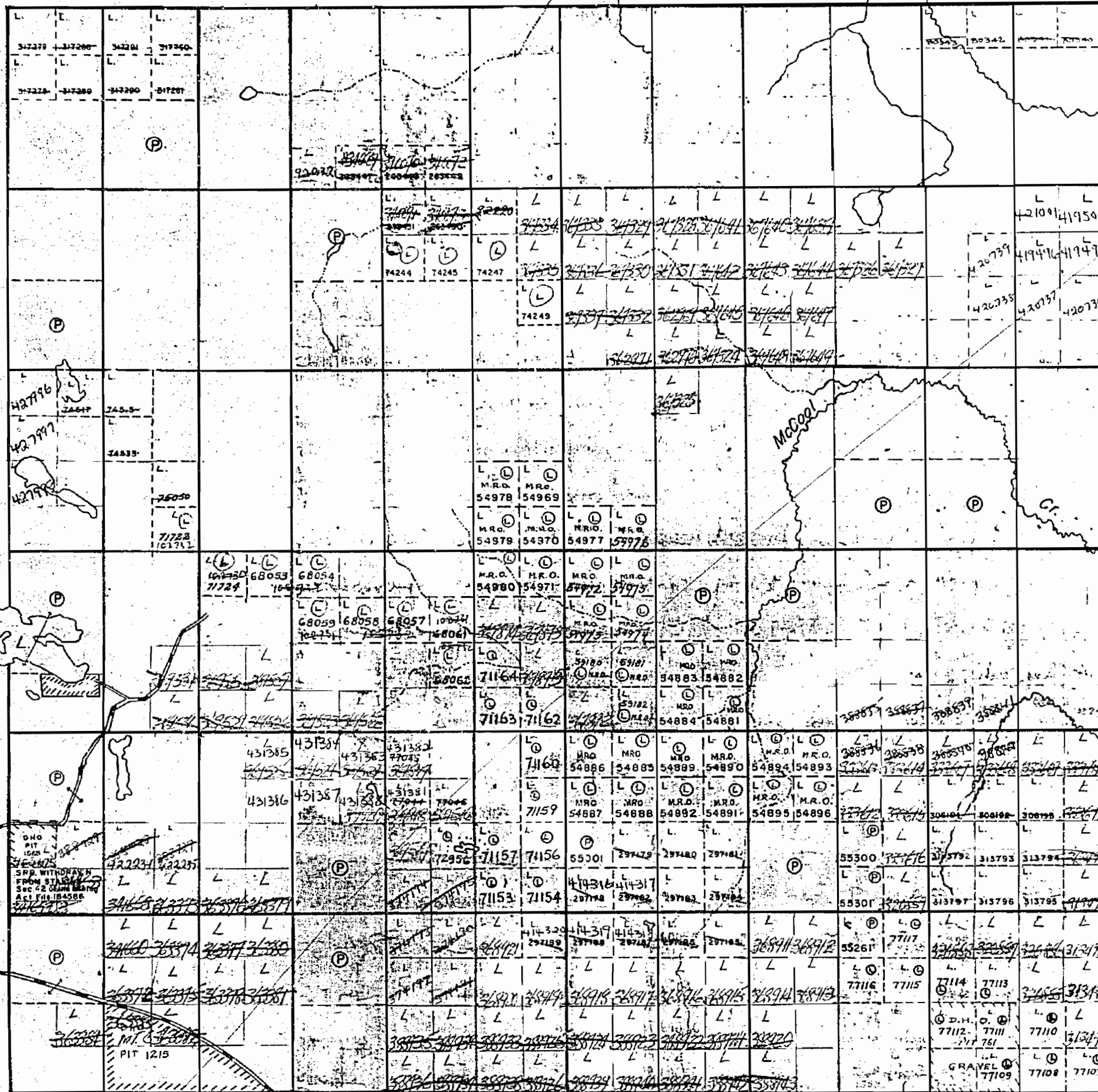
- 400' Surface rights reservation around all lakes and rivers.
- 400' frontage on Munro Lake withdrawn from disposition for proposed summer resort development.
- Surface Rights Only reserved to the Dept. of Lands & Forests under Sec 39-(d) Mining Act shown thus: File No 41322.



PLAN NO.-M-365-49

Michaud Twp. (M-372)

ONTARIO DEPARTMENT OF MINES AND NORTHERN AFFAIRS



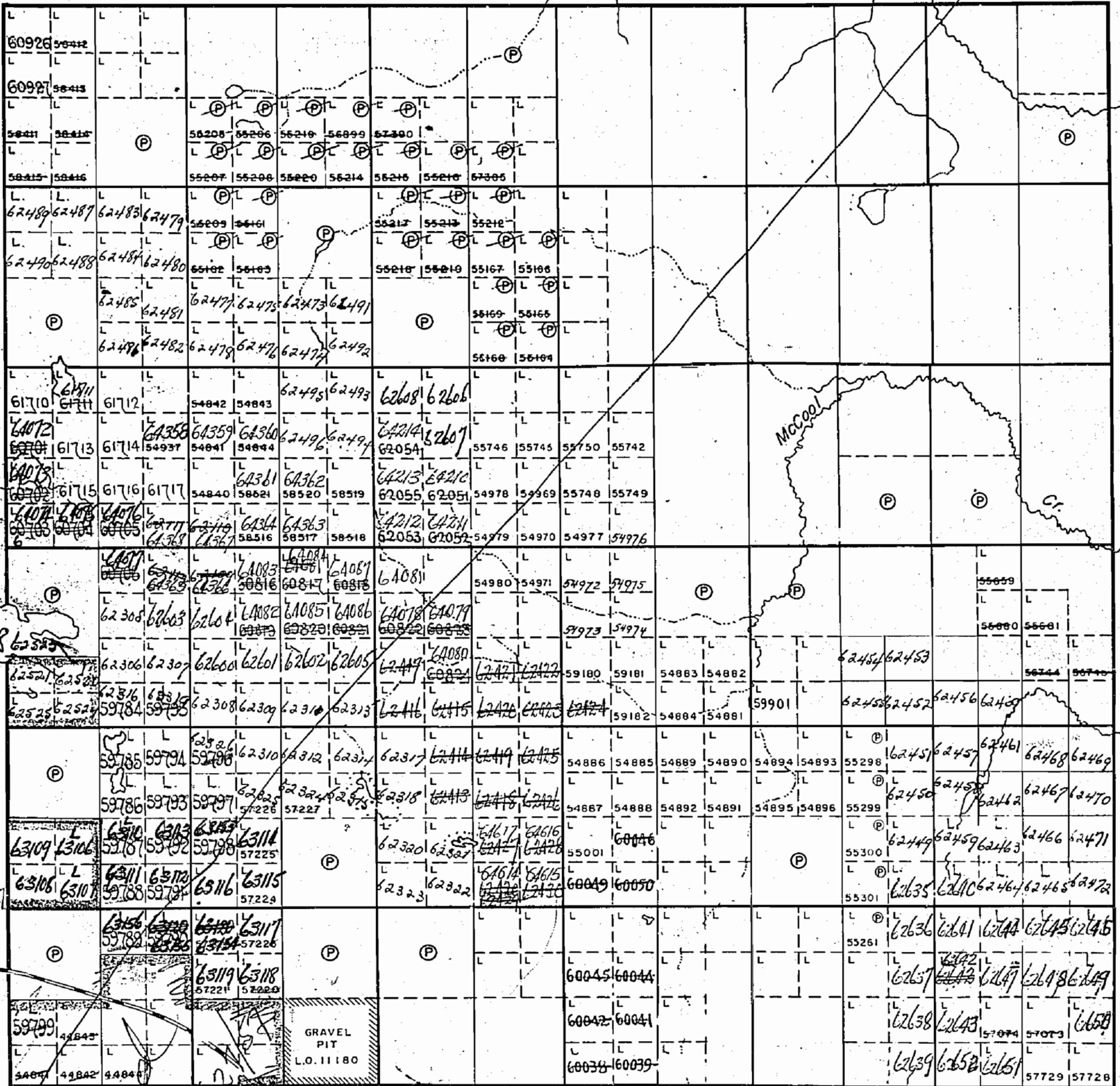
12 11 10 9 8 7 6 5 4 3 2 1

365

MCCOOL

M-365

Milligan Twp.



Munro Twp.

Munro?

REOPLATE LEASE #1202

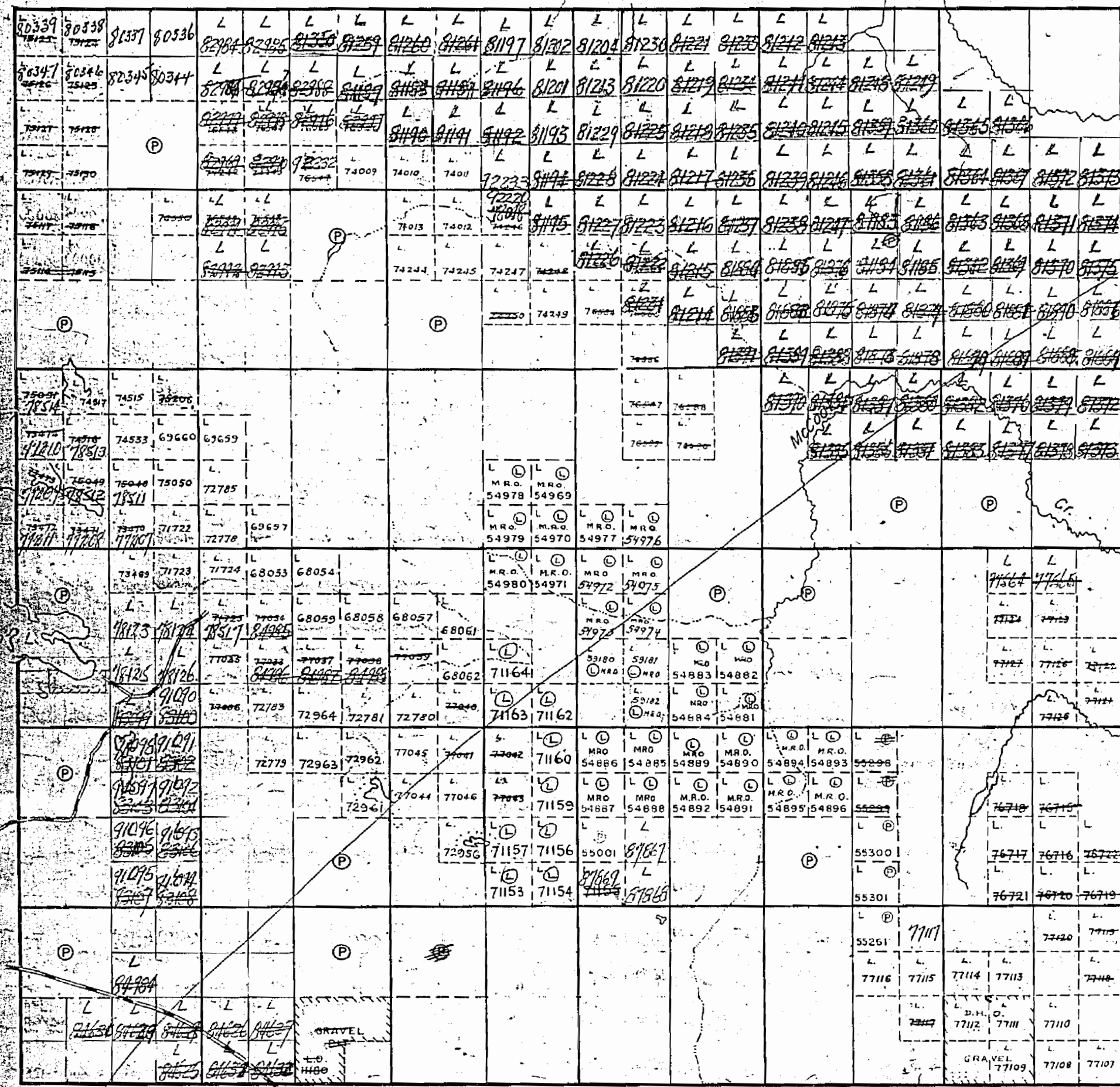
GRAVEL PIT
L.O. 11180

Michaud Twp.

Handwritten signatures and scribbles at the bottom left of the page.

McCOOL TWP W-362

Milligan Twp.



VI

V

IV

III

II

I

Indian Reserve

THE TOWNSHIP OF

McCOOL

DISTRICT OF COCHRANE

LARDER LAKE MINING DIVISION

SCALE: 1-INCH=40 CHAINS

LEGEND

- PATENTED LAND Ⓟ
- CROWN LAND SALE Ⓢ or C.S.
- LEASES Ⓛ
- LOCATED LAND Loc
- LICENSE OF OCCUPATION L.O.
- MINING RIGHTS ONLY M.R.O.
- SURFACE RIGHTS ONLY S.R.O.
- ROADS — — — — —
- IMPROVED ROADS — — — — —
- KING'S HIGHWAYS — — — — —
- RAILWAYS — — — — —
- POWER LINES — — — — —
- MARSH OR MUSKEG — — — — —
- MINES Ⓧ

NOTES

400' Surface rights reservation around all lakes and rivers.

Surface Rights Only reserved to the Dept of Lands & Forests under Sec 39 (d) Mining Act show thus: *---* File No. 41322.

MINING RECORDER
 RECEIVED
 DEC 10 1962
 LARDER LAKE - ONT.

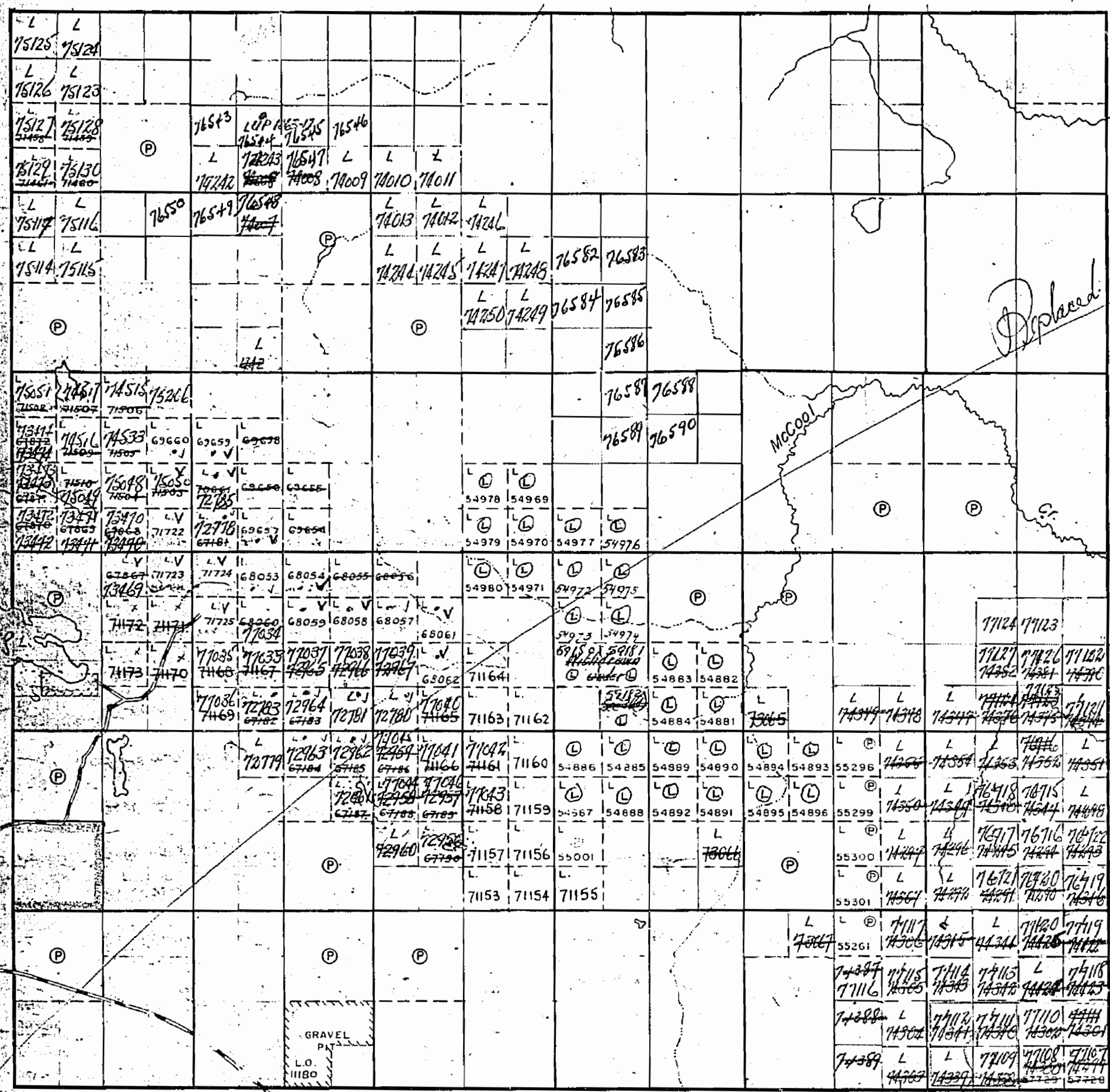
PLAN NO.- M-365

DEPARTMENT OF MINES — ONTARIO —

Michaud Twp.

McCool Twp. M-36

Milligan Twp.



VI

V Dec 10/62

IV

III

II

I

Indian Reserve

THE TOWNSHIP OF

Mc COOL

DISTRICT OF COCHRANE

LARDER LAKE MINING DIVISION

SCALE: 1-INCH=40 CHAINS

LEGEND

- PATENTED LAND ⊙ or ⊚ C.S.
- CROWN LAND SALE ⊙
- LEASES ⊙
- LOCATED LAND Loc
- LICENSE OF OCCUPATION L.O.
- MINING RIGHTS ONLY M.R.O.
- SURFACE RIGHTS ONLY S.R.O.
- ROADS — — — — —
- IMPROVED ROADS — — — — —
- KING'S HIGHWAYS — — — — —
- RAILWAYS — — — — —
- POWER LINES — — — — —
- MARSH OR MUSKEG — — — — —
- MINES — — — — —

NOTES

4.00' Reserve to Dept. of Lands & Forests. Shown Thus:

Dredging lease for lands marked thus: 12027 file 139 - D of M - 4196

Surface Rights Only reserved to the Dept. of Lands & Forests under Sec 39 (d) Mining Act shown thus:

MINING RECORDER
 RECEIVED
 JAN 14 1960
 KIRKLAND LAKE - ONT.

PLAN NO.- M-365

DEPARTMENT OF MINES
— ONTARIO —

Michaud Twp.

D.H.G.
Gravel Permit

NOTES

400' surface rights reservation along the shores of all lakes and rivers.

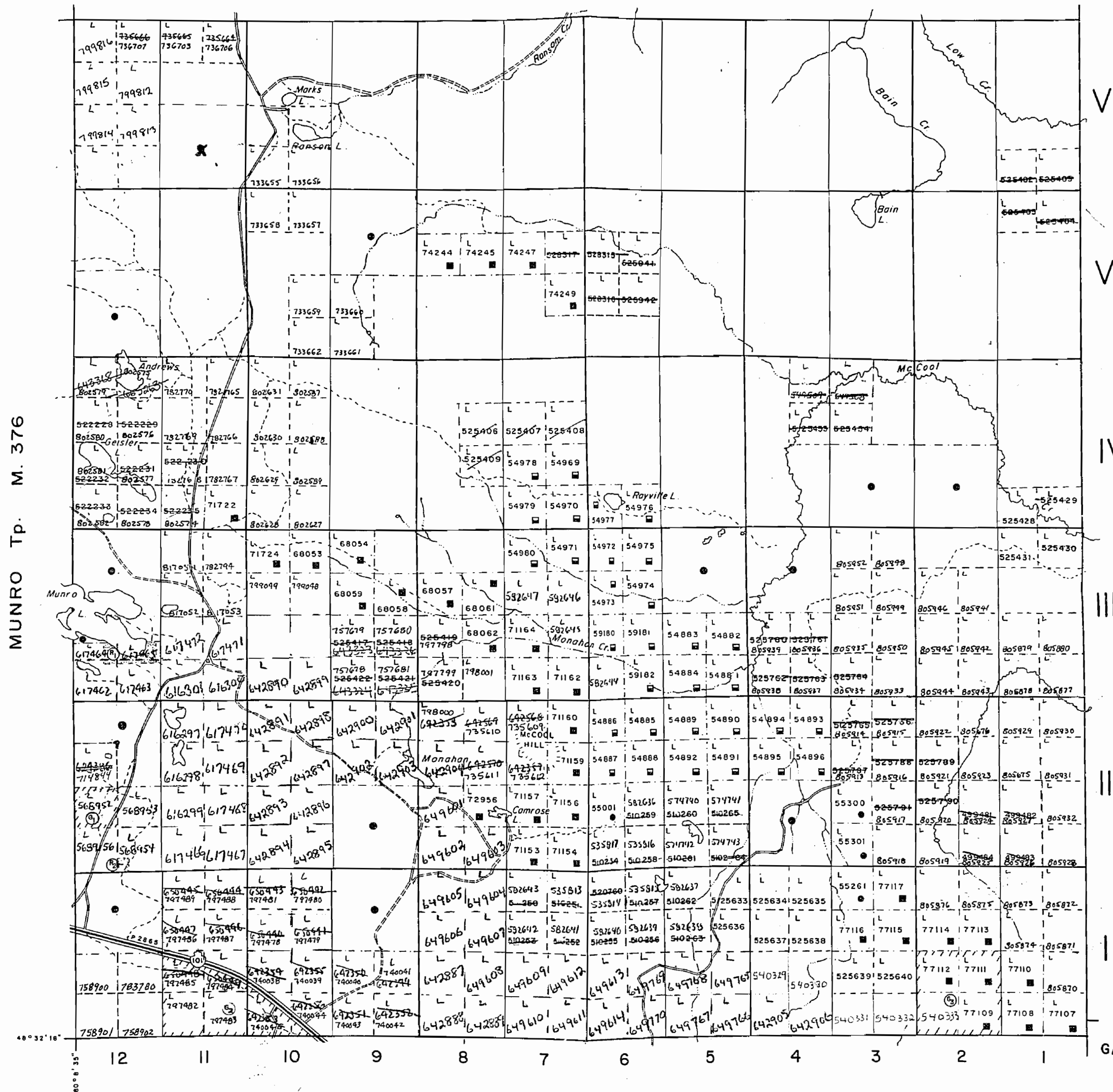
SAND & GRAVEL

- ① M.T.C. Gravel Pit No 1565
- ② " " " No 1215
- ③ " " " No 761

RESERVES

- ① Surface Rights reserved to Ministry of Natural Resources under Section 39(d) R.S.O. '50 of The Mining Act File 41322
- ② Surface Rights withdrawn from Staking under Section 42 R.S.O. '60 of the Mining Act. File 164586

MILLIGAN Tp. M. 375

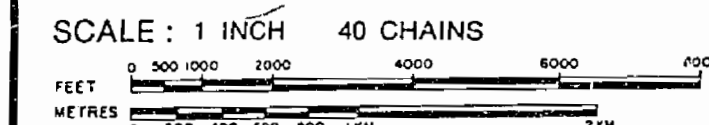


LEGEND

- HIGHWAY AND ROUTE No.
- OTHER ROADS
- TRAILS
- SURVEYED LINES:
 - TOWNSHIPS, BASE LINES, ETC.
 - LOTS, MINING CLAIMS, PARCELS, ETC.
- UNSURVEYED LINES:
 - LOT LINES
 - PARCEL BOUNDARY
 - MINING CLAIMS ETC.
- RAILWAY AND RIGHT OF WAY
- UTILITY LINES
- NON-PERENNIAL STREAM
- FLOODING OR FLOODING RIGHTS
- SUBDIVISION
- ORIGINAL SHORELINE
- MARSH OR MUSKEG
- MINES

DISPOSITION OF CROWN LANDS

- | TYPE OF DOCUMENT | SYMBOL |
|---------------------------------|--------|
| PATENT, SURFACE & MINING RIGHTS | |
| " SURFACE RIGHTS ONLY | |
| " MINING RIGHTS ONLY | |
| LEASE, SURFACE & MINING RIGHTS | |
| " SURFACE RIGHTS ONLY | |
| " MINING RIGHTS ONLY | |
| LICENCE OF OCCUPATION | |
| CROWN LAND SALE | C.S. |
| ORDER-IN-COUNCIL | |
| RESERVATION | |
| CANCELLED | |
| SAND & GRAVEL | |



ACRES	HECTARES
40	16

TOWNSHIP
McCOOL
 DISTRICT
 COCHRANE
 MINING DIVISION
 LARDER LAKE

Ministry of Natural Resources
 Ontario Surveys and Mapping Branch

Date 5-74 Plan No. M. 365
 Whitney Block, Queen's Park, Toronto

GARRISON Tp. M. 349

MICHAUD Tp. M. 372