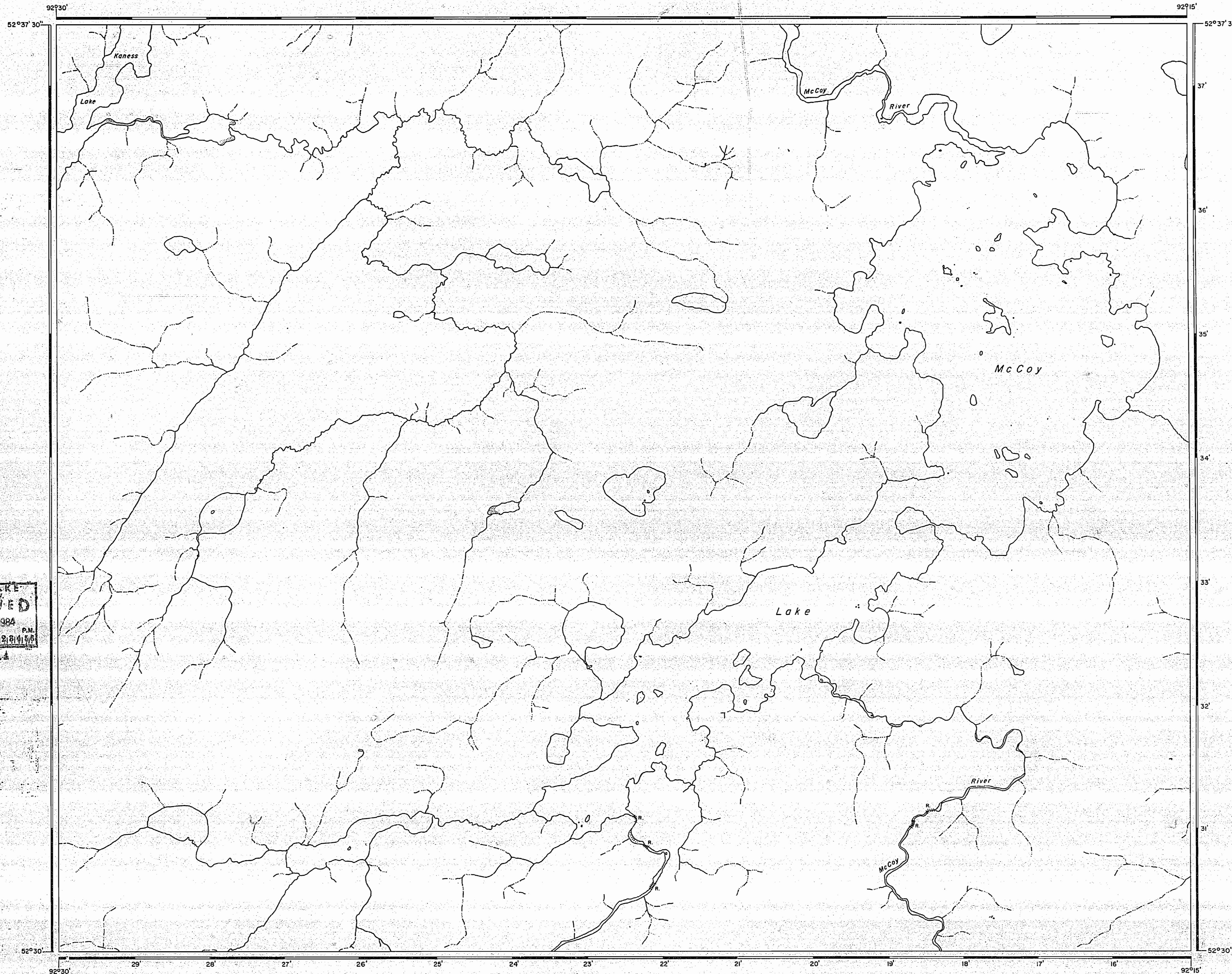


NEKIK LAKE - G-2142



RED LAKE
MINING DIV.
RECEIVED
AUG - 7 1984
A.M. 7, 8, 9, 10, 11, 12, 1, 2, 3, 4, 5, 6 P.M.

LEGEND

HIGHWAY AND ROUTE No.	
OTHER ROADS	
TRAILS	
SURVEYED LINES:	
TOWNSHIPS, BASE LINES, ETC.	
LOTS, MINING CLAIMS, PARCELS, ETC.	
UNSURVEYED LINES:	
LOT LINES	
PARCEL BOUNDARY	
MINING CLAIMS ETC.	
RAILWAY AND RIGHT OF WAY	
UTILITY LINES	
NON-PERENNIAL STREAM	
FLOODING OR FLOODING RIGHTS	
SUBDIVISION OR COMPOSITE PLAN	
RESERVATIONS	
ORIGINAL SHORELINE	
MARSH OR MUSKEG	
MINES	
TRAVERSE MONUMENT	

DISPOSITION OF CROWN LANDS

TYPE OF DOCUMENT	SYMBOL
PATENT, SURFACE & MINING RIGHTS	
" SURFACE RIGHTS ONLY	
" MINING RIGHTS ONLY	
LEASE, SURFACE & MINING RIGHTS	
" SURFACE RIGHTS ONLY	
" MINING RIGHTS ONLY	
LICENCE OF OCCUPATION	
ORDER-IN-COUNCIL	
RESERVATION	
CANCELLED	
SAND & GRAVEL	

NOTE: MINING RIGHTS IN PARCELS PATENTED PRIOR TO MAY 6, 1913, VESTED IN ORIGINAL PATENTEE BY THE PUBLIC LANDS ACT, R.S.O. 1970, CHAP. 300, SEC. 63, SUBSEC. 1.


REFERENCES

AREAS WITHDRAWN FROM DISPOSITION

M.R.O. - MINING RIGHTS ONLY
S.R.O. - SURFACE RIGHTS ONLY
M. + S. - MINING AND SURFACE RIGHTS

Description	Order No.	Date	Disposition	File

SCALE: 1 INCH = 40 CHAINS



AREA

McCOY LAKE

M.N.R. ADMINISTRATIVE DISTRICT

STIUX LOOKOUT

MINING DIVISION

RED LAKE

LAND TITLES / REGISTRY DIVISION

KENORA (PATRICIA PORTION)



Ministry of Natural Resources
Land Management Branch

Date FEBRUARY, 1984.

Number

G-2119

THE INFORMATION THAT APPEARS ON THIS MAP HAS BEEN COMPILED FROM VARIOUS SOURCES, AND ACCURACY IS NOT GUARANTEED. THOSE WISHING TO STAKE MINING CLAIMS SHOULD CONSULT WITH THE MINING RECORDER, MINISTRY OF NORTHERN DEVELOPMENT AND MINES, FOR ADDITIONAL INFORMATION ON THE STATUS OF THE LANDS SHOWN HEREON.

LAUGHTON LAKE - G-2101

2482

NEKIK LAKE - M.2275

AREA OF

McCOY LAKE

DISTRICT OF KENORA
PATRICIA PORTION

RED LAKE MINING DIVISION

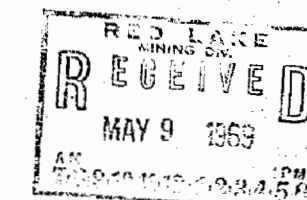
SCALE: 1-INCH = 40' CHAINS

LEGEND

- PATENTED LAND (P)
- CROWN LAND SALE (C.S.)
- LEASES (L)
- LOCATED LAND (Loc)
- LICENSE OF OCCUPATION (L.O.)
- MINING RIGHTS ONLY (M.R.O.)
- SURFACE RIGHTS ONLY (S.R.O.)
- ROADS
- IMPROVED ROADS
- KING'S HIGHWAYS
- RAILWAYS
- POWER LINES
- MARSH OR MUSKEG
- MINES
- CANCELLED (C)

NOTES

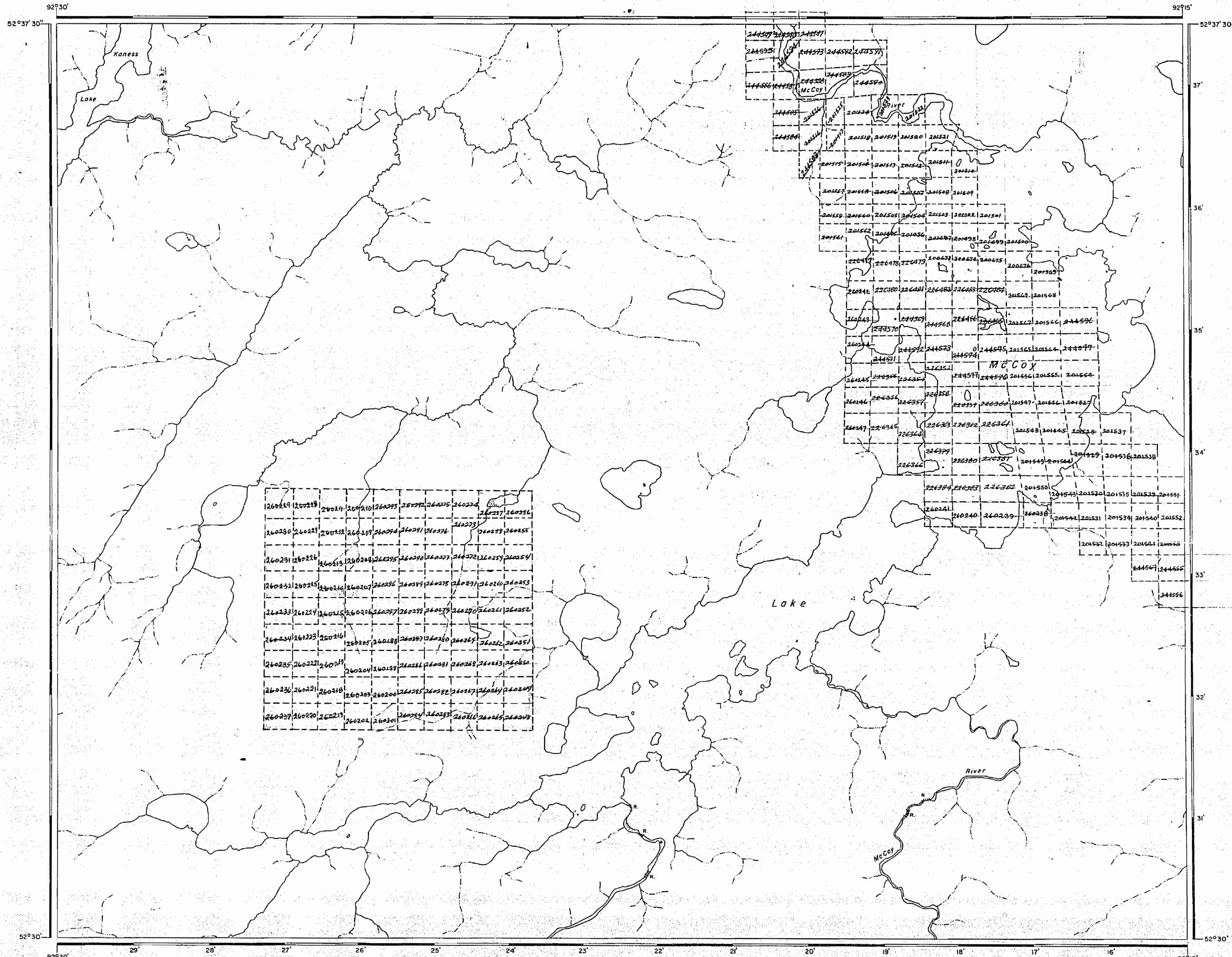
400' surface rights reservation along the shores of all lakes and rivers.



PLAN NO. M.2482

DEPARTMENT OF MINES

— ONTARIO —



LAUGHTON LAKE - M.1838

2482

NEKIK LAKE - M.2275

AREA OF

McCOY LAKE

DISTRICT OF KENORA
PATRICIA PORTION

RED LAKE
MINING DIVISION

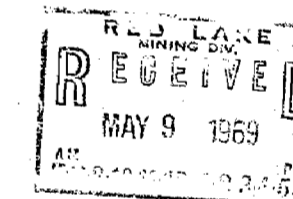
SCALE: 1-INCH = 40 CHAINS

LEGEND

- PATENTED LAND Ⓟ
- CROWN LAND SALE C.S.
- LEASES Ⓞ
- LOCATED LAND Loc.
- LICENSE OF OCCUPATION L.O.
- MINING RIGHTS ONLY M.R.O.
- SURFACE RIGHTS ONLY S.R.O.
- ROADS —
- IMPROVED ROADS —
- KING'S HIGHWAYS —
- RAILWAYS —
- POWER LINES —
- MARSH OR MUSKEG —
- MINES —
- CANCELLED —

NOTES

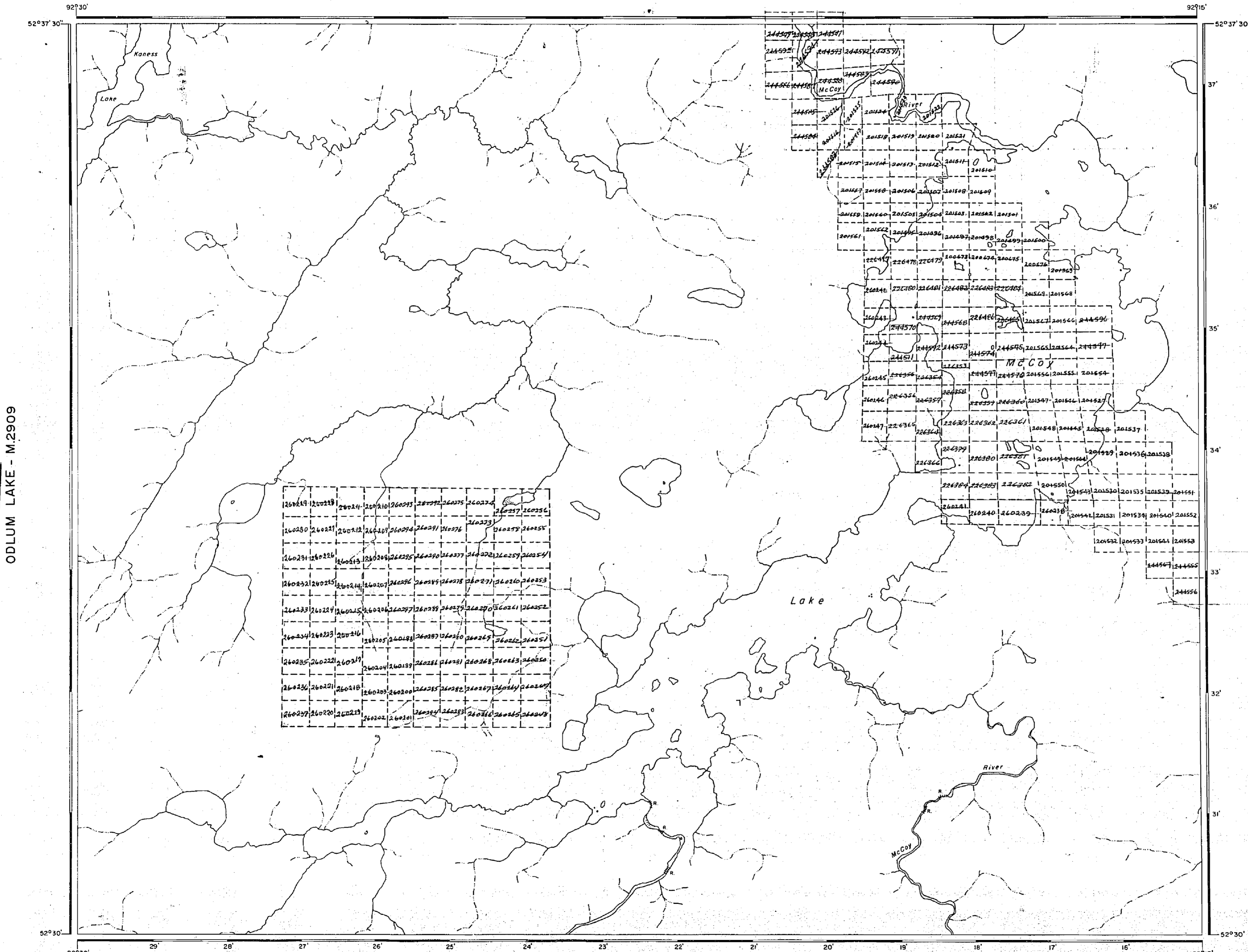
400' surface rights reservation along the shores of all lakes and rivers.



PLAN NO. M.2482

DEPARTMENT OF MINES

— ONTARIO —



260219	260220	260221	260222	260223	260224	260225	260226	260227	260228	260229	260230
260231	260232	260233	260234	260235	260236	260237	260238	260239	260240	260241	260242
260243	260244	260245	260246	260247	260248	260249	260250	260251	260252	260253	260254
260255	260256	260257	260258	260259	260260	260261	260262	260263	260264	260265	260266
260267	260268	260269	260270	260271	260272	260273	260274	260275	260276	260277	260278
260279	260280	260281	260282	260283	260284	260285	260286	260287	260288	260289	260290
260291	260292	260293	260294	260295	260296	260297	260298	260299	260300	260301	260302
260303	260304	260305	260306	260307	260308	260309	260310	260311	260312	260313	260314
260315	260316	260317	260318	260319	260320	260321	260322	260323	260324	260325	260326
260327	260328	260329	260330	260331	260332	260333	260334	260335	260336	260337	260338
260339	260340	260341	260342	260343	260344	260345	260346	260347	260348	260349	260350

McCOY LAKE M.2482
ODLUM LAKE - M.2909

LAUGHTON LAKE - M.1838