

Corallen Lake Area G-1763

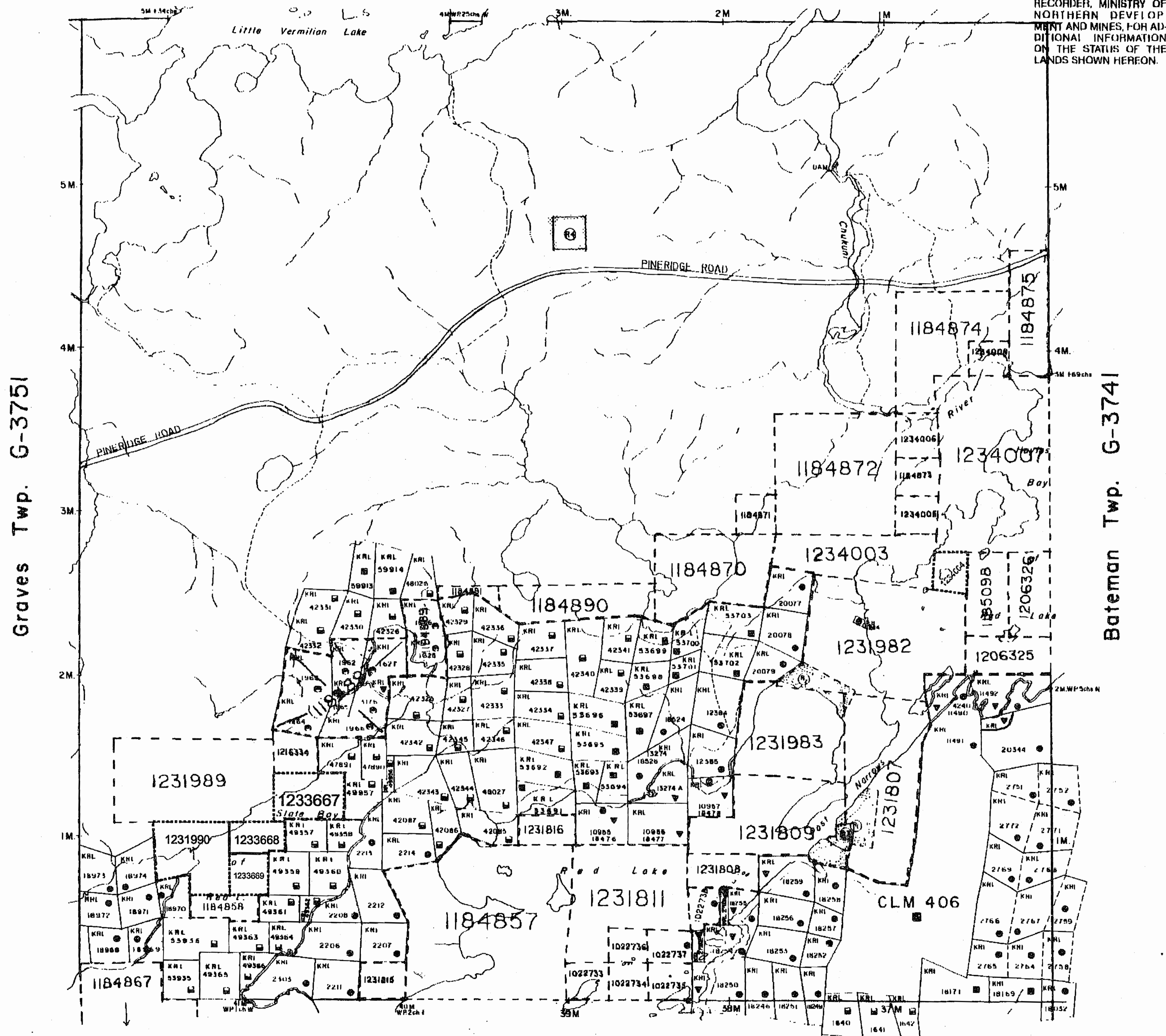
THE INFORMATION THAT APPEARS ON THIS MAP HAS BEEN COMPILED FROM VARIOUS SOURCES AND ACCURACY IS NOT GUARANTEED. THOSE WISHING TO STAKE MINING CLAIMS SHOULD CONSULT WITH THE MINING RECORDER, MINISTRY OF NORTHERN DEVELOPMENT AND MINES, FOR ADDITIONAL INFORMATION ON THE STATUS OF THE LANDS SHOWN HEREON.

THE TOWNSHIP OF
OF
McDONOUGH

DISTRICT OF
KENORA
PATRICIA PORTION

RED LAKE
MINING DIVISION

SCALE: 1-INCH 40 CHAINS



DISPOSITION OF CROWN LANDS

- PATENT, SURFACE AND MINING RIGHTS
- " SURFACE RIGHTS ONLY
- " MINING RIGHTS ONLY
- LEASE, SURFACE AND MINING RIGHTS
- " SURFACE RIGHTS ONLY
- " MINING RIGHTS ONLY
- LICENCE OF OCCUPATION
- ROADS
- IMPROVED ROADS
- KING'S HIGHWAYS
- RAILWAYS
- POWER LINES
- MARSH OR MUSKEG
- MINES
- CANCELLED

AREAS WITHDRAWN FROM DISPOSITION

Description	Order No.	Date	Disposition	File
(1) M.R.O. MINING RIGHTS ONLY	163474	Aug. 20, 70	surface rights only	
(2) S.R.D. SURFACE RIGHTS ONLY	"	May 4, 71	"	"
(3) M.+S. MINING AND SURFACE RIGHTS				
CEMETERY - SUBJECT TO SECTION 32 MINING ACT RSO 1990				
SFC. 35/90 WKRL 93/94 JUL. 22/94 SHQ. 195150 RI-9314				

Ministry of Natural Resources
Ontario
Ministry of Northern Development and Mines

AUGUST, 1986
IN SERVICE SEPT. 4/98 (L.M.)
G-3732

FOREST ACTIVITY INFORMATION

THIS TOWNSHIP/AREA FALLS WITHIN THE

RED LAKE CROWN

AND MAY BE SUBJECT TO FORESTRY OPERATIONS.
THE M.N.R. UNIT FORESTER FOR THIS AREA CAN BE CONTACTED AT:

P.O. BOX 5003
RED LAKE, ONTARIO P0V 2M0
(807) 727-2253

Corallan Lake Area G 1763

THE TOWNSHIP

OF

McDONOUGH

DISTRICT OF
KENORA
PATRICIA PORTION

RED LAKE
MINING DIVISION

SCALE: 1-INCH 40 CHAINS

DISPOSITION OF CROWN LANDS

- PATENT, SURFACE AND MINING RIGHTS _____
- " SURFACE RIGHTS ONLY _____
- " MINING RIGHTS ONLY _____
- LEASE, SURFACE AND MINING RIGHTS _____
- " SURFACE RIGHTS ONLY _____
- " MINING RIGHTS ONLY _____
- LICENCE OF OCCUPATION _____
- ROADS _____
- IMPROVED ROADS _____
- KING'S HIGHWAYS _____
- RAILWAYS _____
- POWER LINES _____
- MARSH OR MUSKEG _____
- MINES _____
- CANCELLED _____

AREAS WITHDRAWN FROM DISPOSITION

- M.R.O. - MINING RIGHTS ONLY
- S.R.O. - SURFACE RIGHTS ONLY
- M.+S. - MINING AND SURFACE RIGHTS

Description	Order No.	Date	Disposition	File
(R) 63474	A.g.20,70	July 18, 1984	Surface rights only	
(R) II	414,4			
(R) M.N.R. Gravel Reserve 1-E12		July 18, 1984		
(R) O. 18/83		July 15, 1983		
(R) I.C. CHANGE TO R.R.		JULY 18, 1984		
(R) CEMENTERY - SUBJECT TO SECTION 32 MINING ACT RSO 1990				
(R) SEC.35/90	WKRL 93/94	JUL 22/84	S.R.O.	9550 8F9314

DATE OF ISSUE

DEC 03 1997

PROVINCIAL RECORDING
OFFICE - SUDBURY



Ministry of
Natural
Resources

Ministry of
Northern Development
and Mines

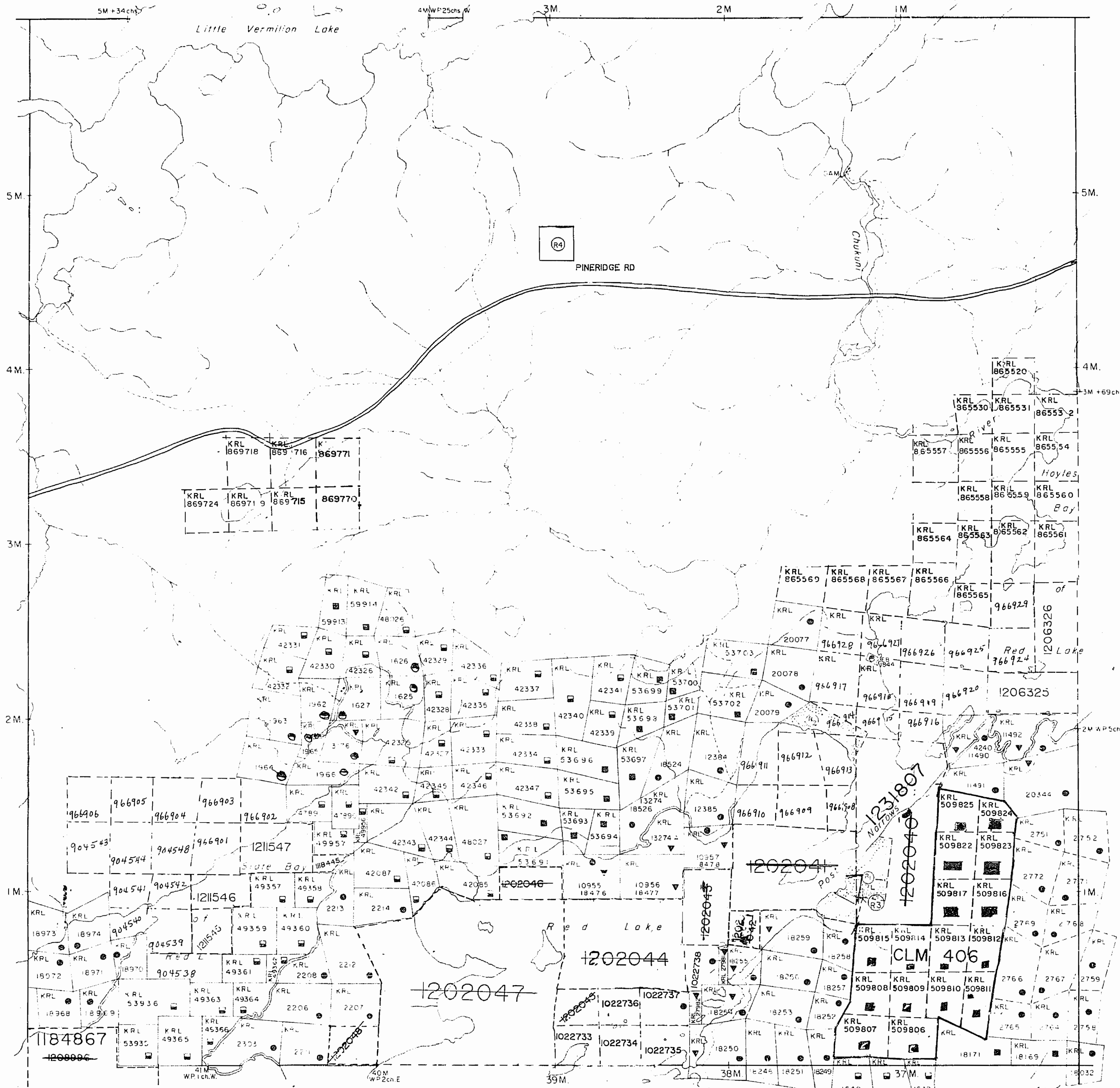
AUGUST, 1986

G-3732

Graves Twp. G 3751

Bateman Twp. G 3741

Dome Twp. G 3748



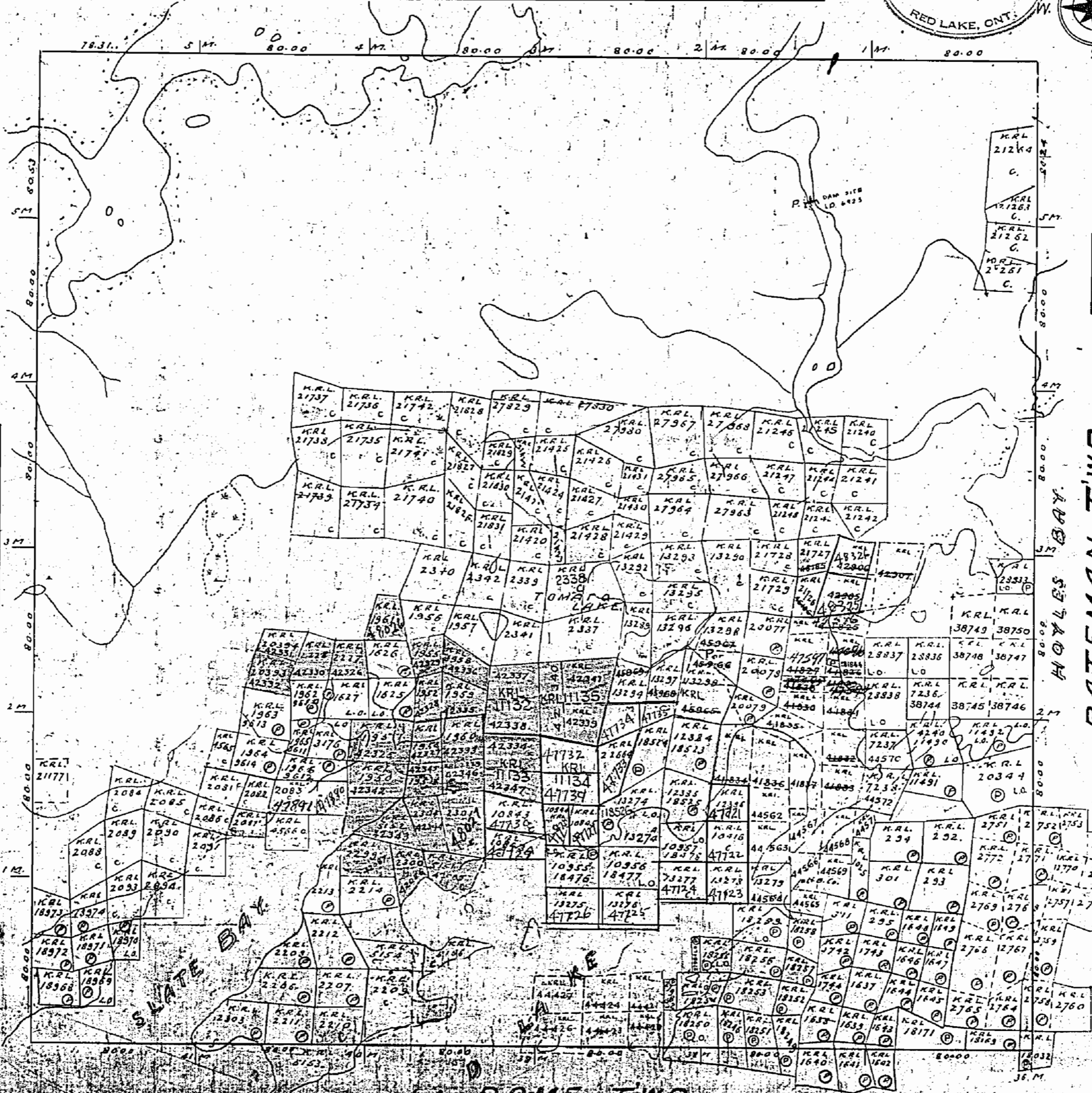
THE INFORMATION THAT APPEARS ON THIS MAP HAS BEEN COMPILED FROM VARIOUS SOURCES AND ACCURACY IS NOT GUARANTEED. THE MINISTRY OF NORTHERN DEVELOPMENT AND MINES, FOR ADDITIONAL INFORMATION ON THE STATUS OF THE LANDS SHOWN HEREON.

PLAN OF MCDONOUGH TWP.

RED LAKE MINING DIVISION. M. 2182

DISTRICT OF KENORA.

Scale, 40 chains to an inch.



Mar 31/50
Apr 31/50
May 31/60
July 8/60
Aug 1/60

GRAVES TWP.

BATEMAN TWP.

DOME TWP.

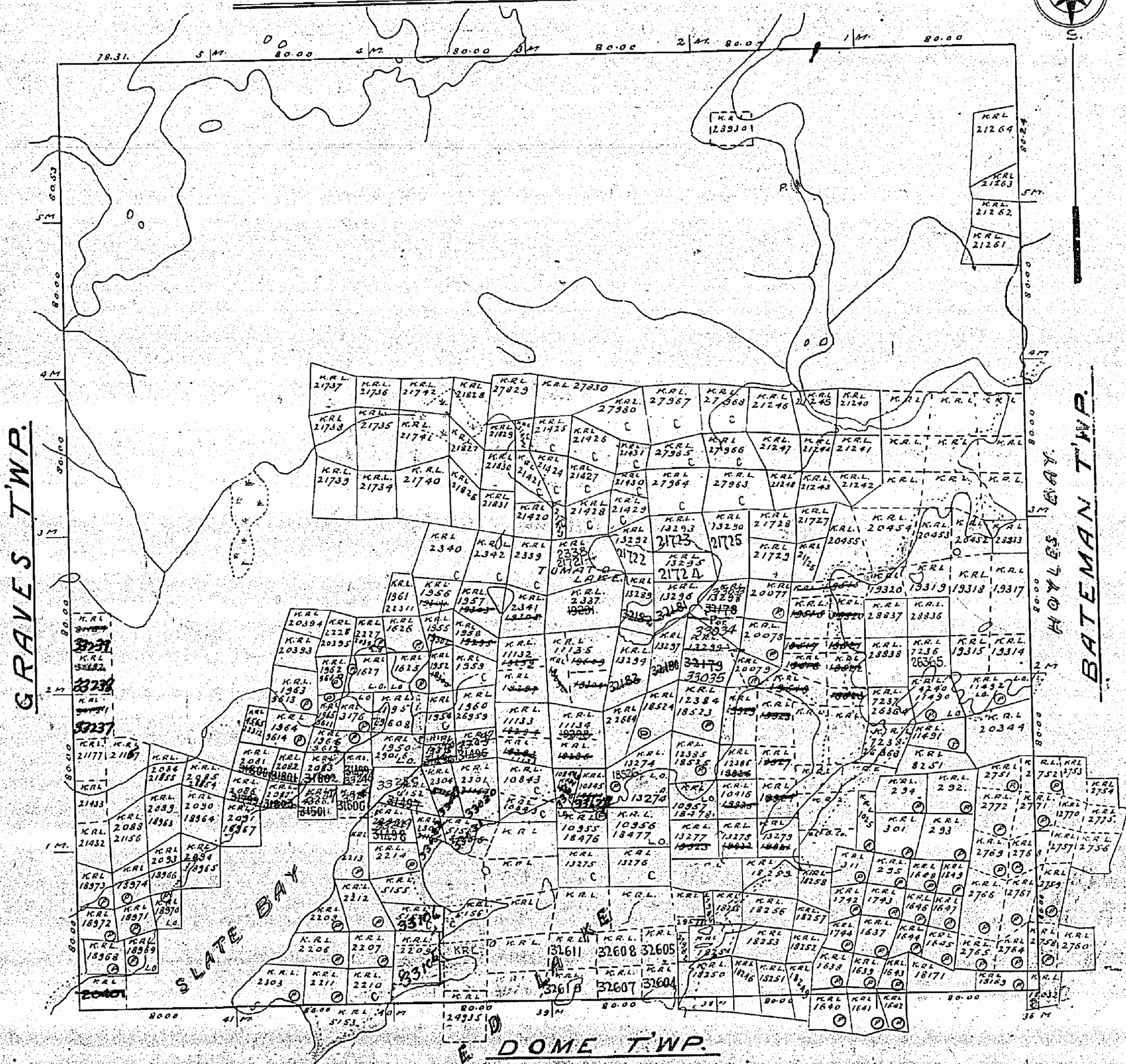
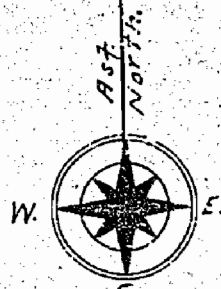
PLAN OF MCDONOUGH TWP.

RED LAKE MINING DIVISION.

DISTRICT OF KENORA.

Scale, 40 chains to an inch.

M. 2182



Notes

- Railways shown
- Paved Highways
- Gravel
- Highway Route No.
- Other Roads
- Trails & Paths
- Telegraph Telephone Lines
- Electric Power Lines
- Surface Reservations 200' wide by Dept. of L. & F. shown thus

Non-perennial streams

Bridges

Buildings

Swamps

Areas marked (P) are Patented
 (L.O.) held under Licence of Occupation

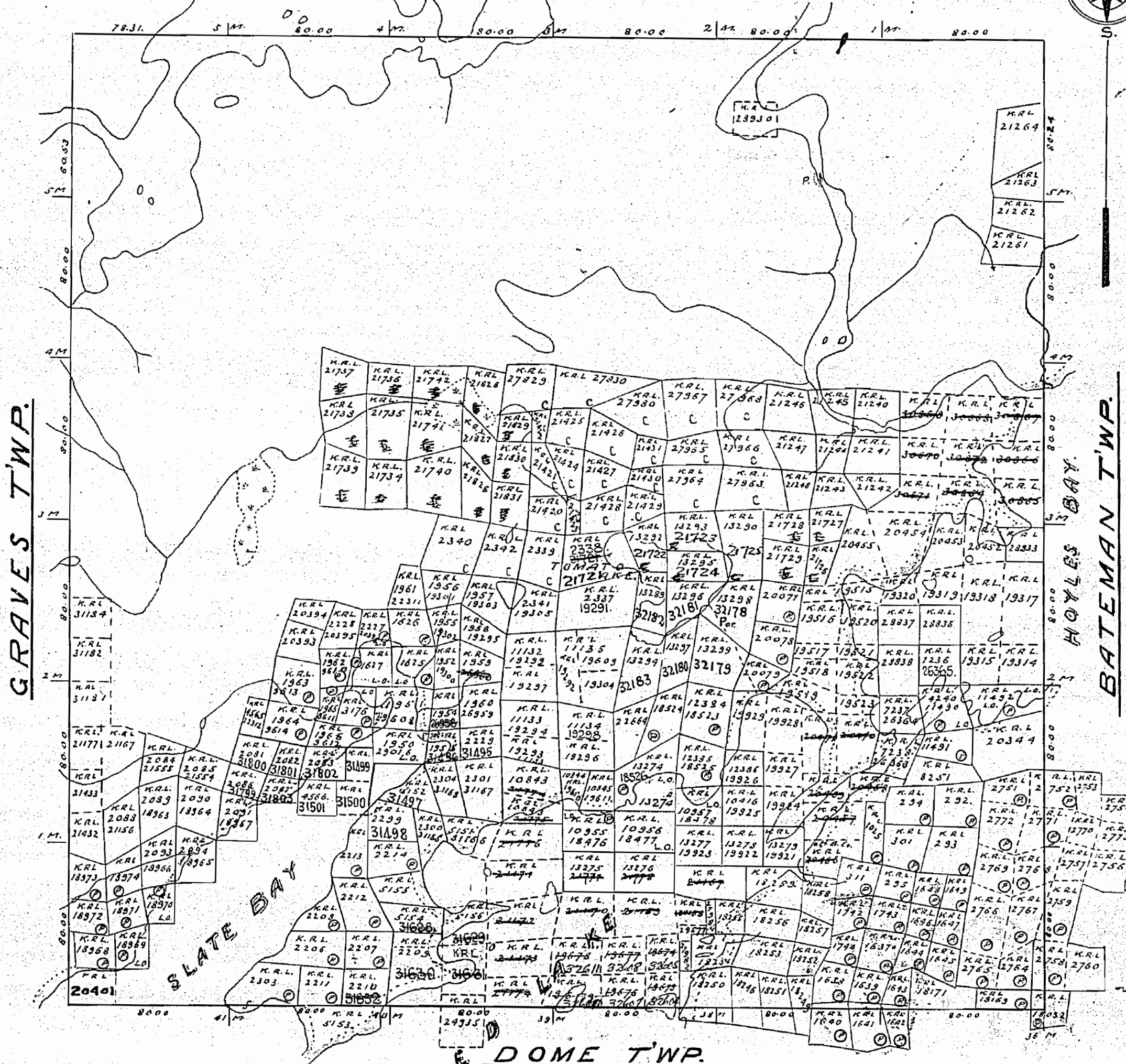
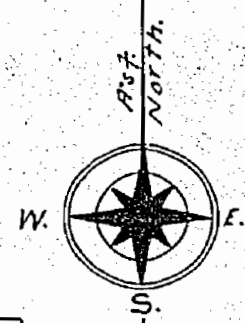
PLAN OF MCDONOUGH TWP.

RED LAKE MINING DIVISION.

DISTRICT OF KENORA.

Scale, 40 chains to an inch.

M. 2182



Notes.

- Railways shown
- Paved Highways
- Gravel
- Highway Route Nos
- Other Roads
- Trails & Paths
- Telegraph & Telephone Lines
- Electric Power Lines
- Surface Reservations 200' wide by Dept. of L. & F. shown thus
- Non-perennial streams
- Bridges
- Buildings
- Swamps
- Areas marked \odot are Patented
- \odot are Leased
- \odot held under Licence of Occupation

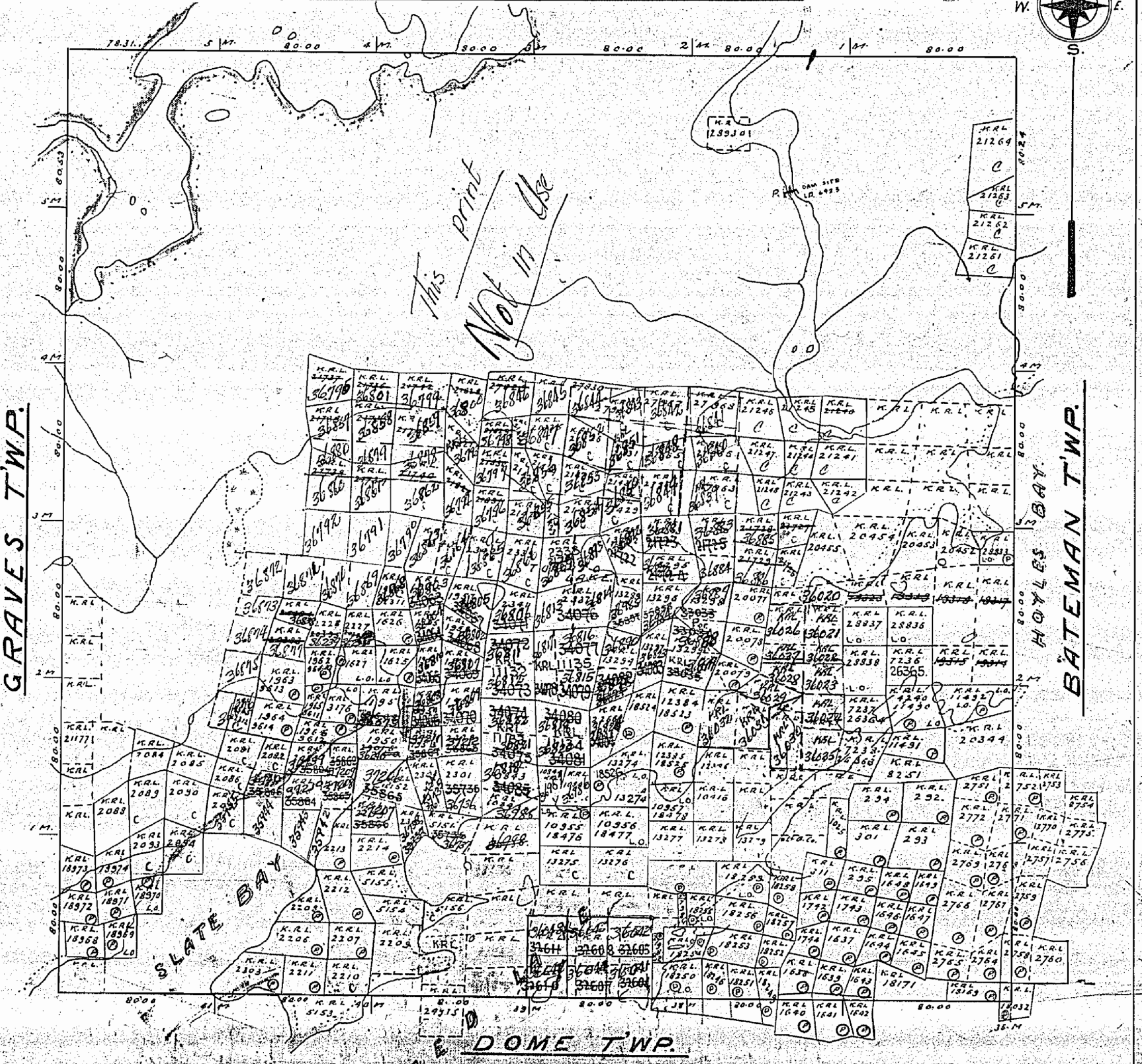
PLAN OF MCDONOUGH TWP.

RED LAKE MINING DIVISION.

DISTRICT OF KENORA.

Scale, 40 chains to an inch.

M. 2182



Notes

Railway shown
Paved Highways
Grants
Highway
Other Roads
Towns
Telegraph
Survey
Survey

Patented
Under
Occupation

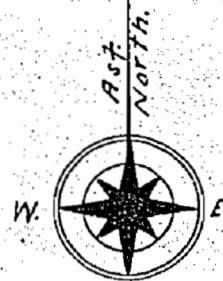
PLAN OF MCDONOUGH TWP.

RED LAKE MINING DIVISION.

DISTRICT OF KENORA.

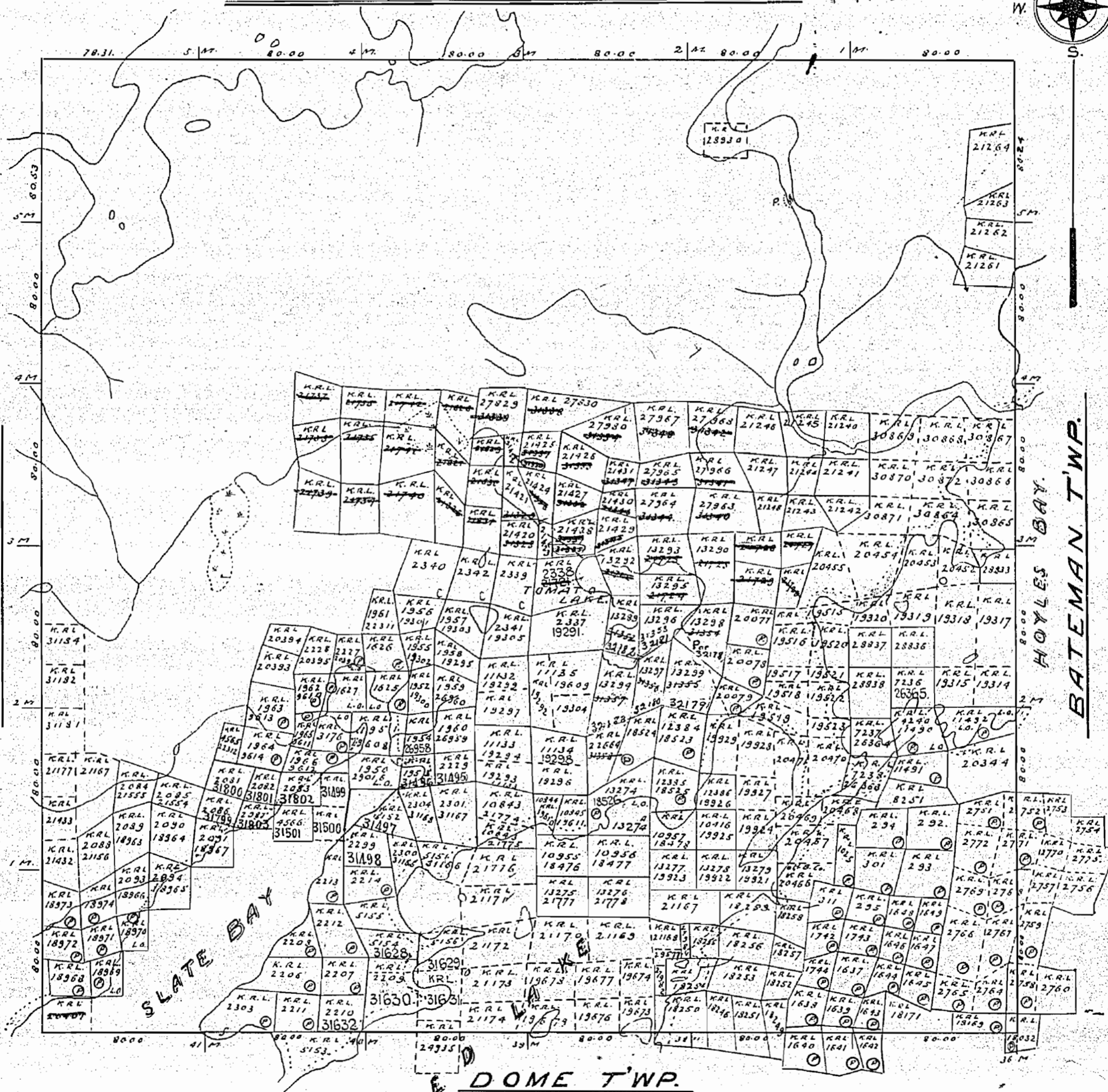
Scale, 40 chains to an inch.

N. 2182



GRAVES TWP.

BATEMAN TWP.



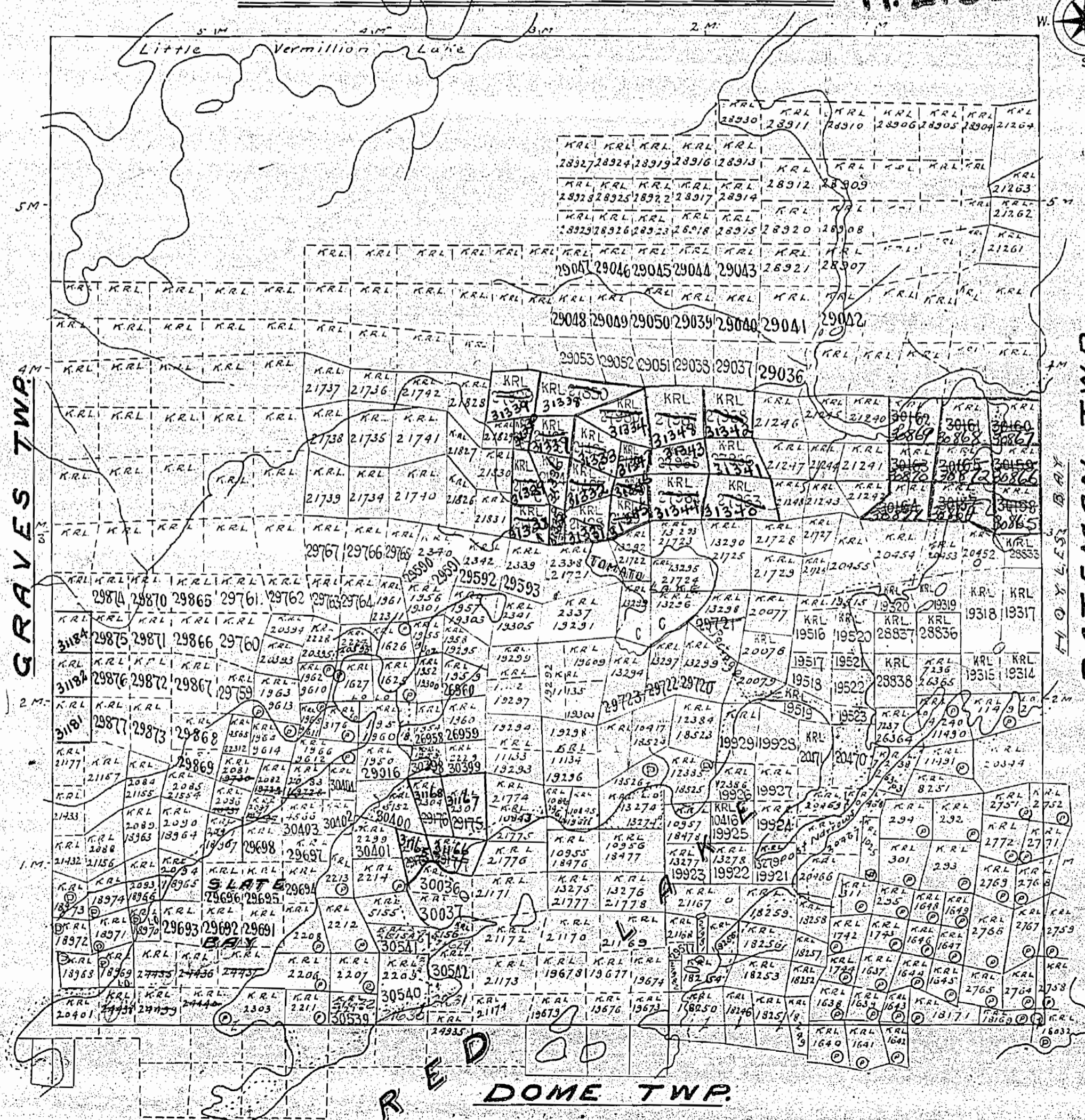

Notes.

- Railways shown.....
- Paved Highways.....
- Gravel.....
- Highway Route No.....
- Other Roads.....
- Trails & Paths.....
- Telegraph & Telephone Lines.....
- Electric Power Lines.....
- Surface Reservations 200' wide by Dept. of L. & F. shown thus.....
- Non-perennial streams.....
- Bridges.....
- Buildings.....
- Swamps.....
- Areas marked (P) are Patented
- (L) Leased
- (LO) held under Licence of Occupation

PLAN OF MCDONOUGH TWP.

RED LAKE MINING DIVISION.
DISTRICT OF KENORA.

Scale, 40 chains to an inch. M. 2182



NOTE.
Surface reservation 200' wide by Dept. of L. & S. shown herein
thus reserved. This reservation to apply also along the
shoreline of all islands lying within the areas contained.

FOREST ACTIVITY INFORMATION

THIS TOWNSHIP/AREA FALLS WITHIN THE
RED LAKE CROWN

AND MAY BE SUBJECT TO FORESTRY OPERATIONS.
THE M.N.R. UNIT FORESTER FOR THIS AREA CAN BE
CONTACTED AT:
P.O. BOX 5003
RED LAKE, ONTARIO P0V 2M0
(807) 727-2253

Corallan Lake Area 'G' 1763

THE TOWNSHIP
OF

McDONOUGH

DISTRICT OF
KENORA
PATRICIA PORTION

RED LAKE
MINING DIVISION

SCALE: 1-INCH 40 CHAINS

DISPOSITION OF CROWN LANDS

- PATENT, SURFACE AND MINING RIGHTS
- " SURFACE RIGHTS ONLY
- " MINING RIGHTS ONLY
- LEASE, SURFACE AND MINING RIGHTS
- " SURFACE RIGHTS ONLY
- " MINING RIGHTS ONLY
- LICENCE OF OCCUPATION
- ROADS
- IMPROVED ROADS
- KING'S HIGHWAYS
- RAILWAYS
- POWER LINES
- MARSH OR MUSKEG
- MINES
- CANCELLED

AREAS WITHDRAWN FROM DISPOSITION

- M.R.O. - MINING RIGHTS ONLY
 - S.R.O. - SURFACE RIGHTS ONLY
 - M.+S. - MINING AND SURFACE RIGHTS
- | Description | Order No. | Date | Disposition | File |
|-------------|---|---------------|---------------------|--------------------|
| (R1) | 163474 | Aug. 20, 70 | surface rights only | |
| (R2) | " | May 4, 71 | " | " |
| (R3) | M.N.R. Gravel Reserve 1E12 July 18, 1984 | | | |
| (R4) | 0-18/83 | July 15, 1983 | | |
| (R5) | 1E1 CHANGED TO 1E2 JULY 18, 1984 | | | |
| (R6) | CEMENTERY - SUBJECT TO SECTION 32 MINING ACT RSO 1990 | | | |
| (R7) | SEC35190 | WKRL 93/94 | JUL 22/94 | S.R.O. 9550 BP9314 |

DATE OF ISSUE

JAN 26 1998

PROVINCIAL RECORDING
OFFICE - SUDBURY

AREAS OPEN TO STAKING
JUNE 1, 1987 AT
7:00 AM C.S.T.M.



Ministry of
Natural
Resources

Ministry of
Northern Development
and Mines

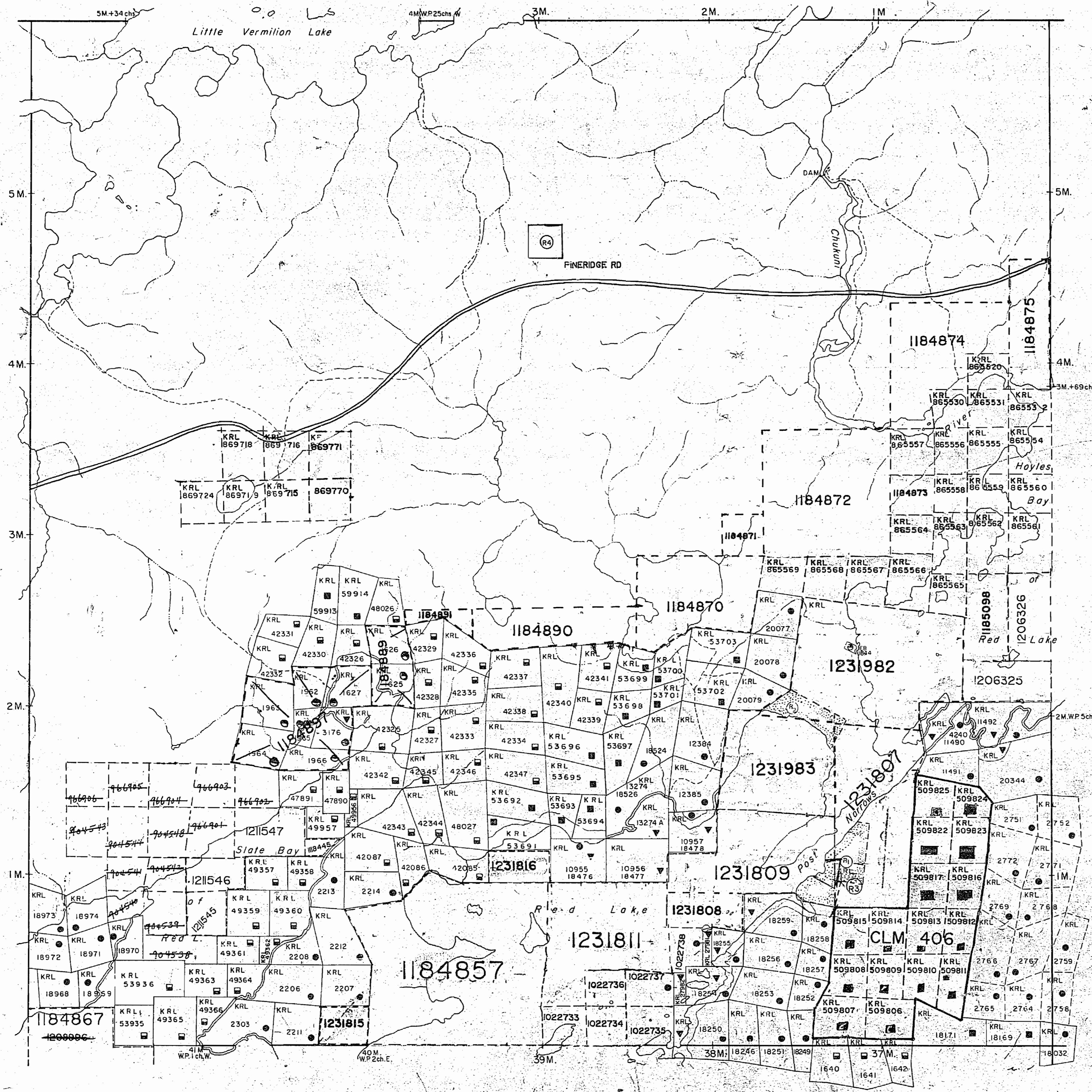
AUGUST, 1986

G-3732

Graves Twp. G 0751

Bateman Twp. G 3741

Dome Twp. G 3748



THE INFORMATION THAT APPEARS ON THIS MAP HAS BEEN COMPILED FROM VARIOUS SOURCES AND ACCURACY IS NOT GUARANTEED. WISHING TO STAKE CLAIMS IN THIS AREA, PLEASE CONTACT THE RECORDS SECTION OF NORTHERN DEVELOPMENT AND MINES FOR ADDITIONAL INFORMATION ON THE STATUS OF THE LANDS SHOWN HEREON.

PLAN OF MCDONOUGH TWP.


RED LAKE MINING DIVISION.

DISTRICT OF KENORA.

Scale, 40 chains to an inch.

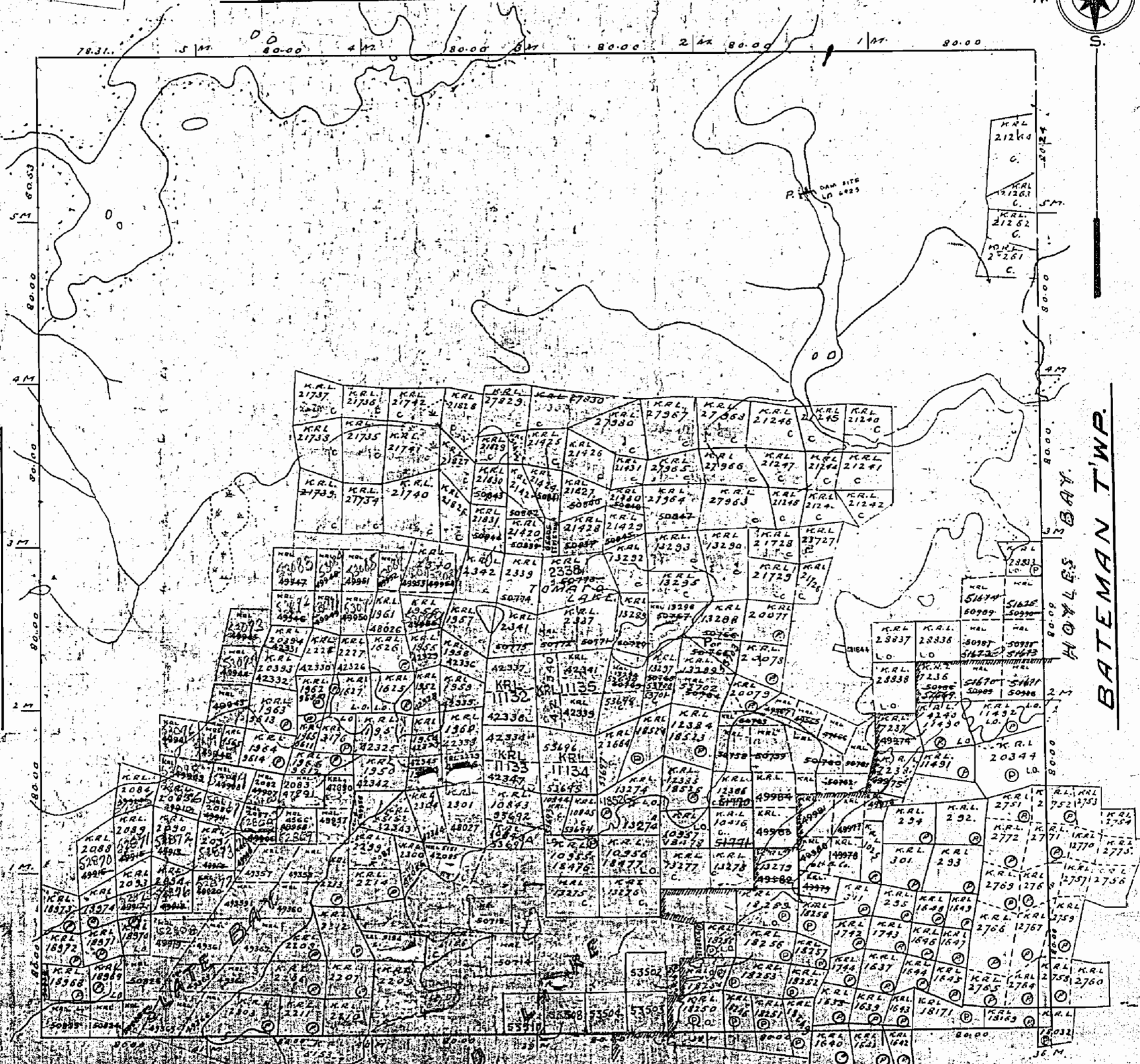
M. 2182

2182



GRAVES TWP.

BATEMAN TWP.



AREA SHOWN THUS: IMPROVEMENT DISTRICT OF BALMERTOWN

FOREST ACTIVITY INFORMATION

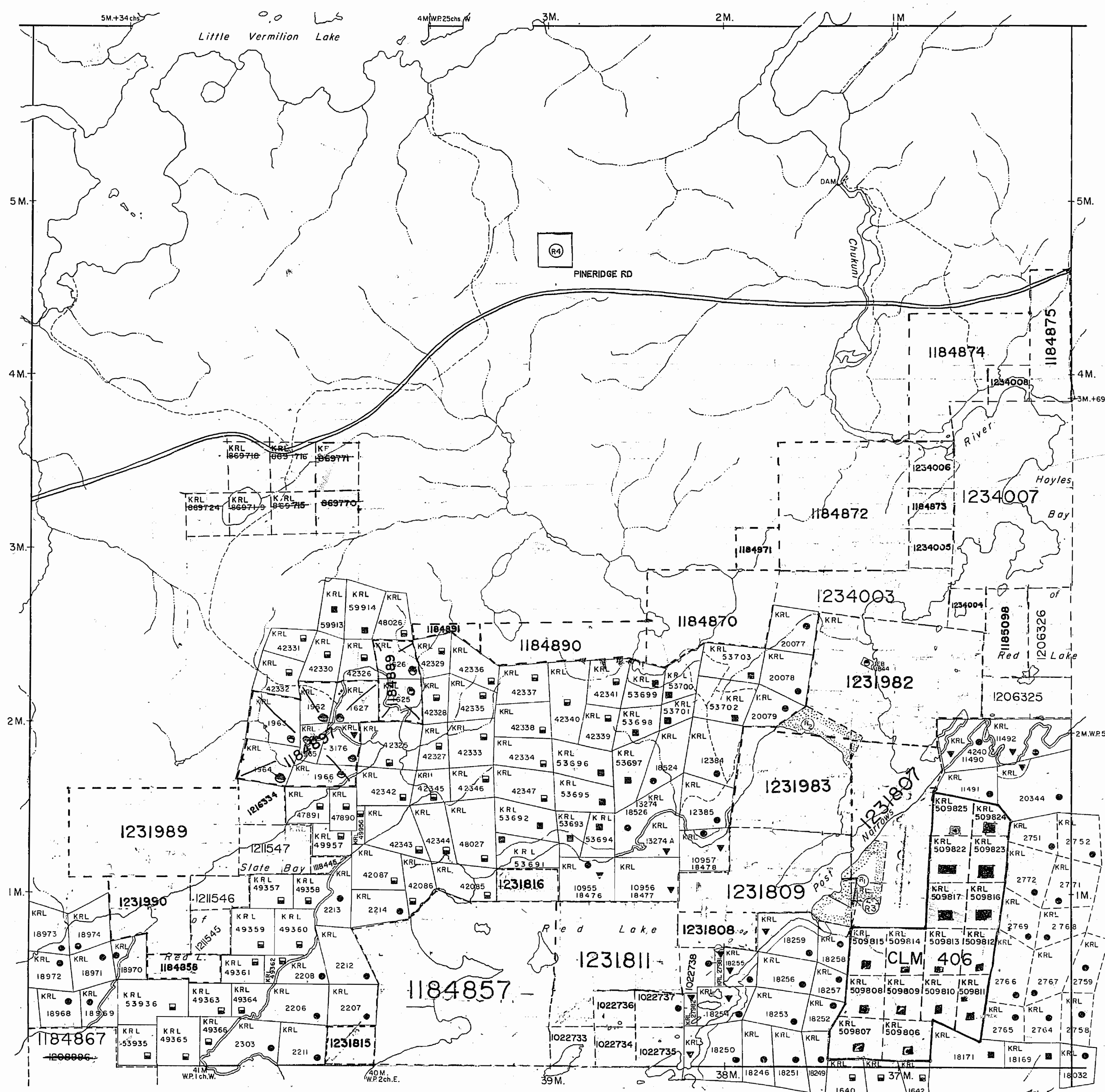
THIS TOWNSHIP/AREA FALLS WITHIN THE

RED LAKE CROWN

AND MAY BE SUBJECT TO FORESTRY OPERATIONS.
THE M.N.R. UNIT FORESTER FOR THIS AREA CAN BE CONTACTED AT:

P.O. BOX 5003
RED LAKE, ONTARIO P0V 2M0
(807) 727-2253

Corallan Lake Area G 1763



THE TOWNSHIP
OF
McDONOUGH

DISTRICT OF
KENORA
PATRICIA PORTION

RED LAKE
MINING DIVISION

SCALE: 1-INCH = 40 CHAINS

DISPOSITION OF CROWN LANDS

- PATENT, SURFACE AND MINING RIGHTS
- " SURFACE RIGHTS ONLY
- " MINING RIGHTS ONLY
- LEASE, SURFACE AND MINING RIGHTS
- " SURFACE RIGHTS ONLY
- " MINING RIGHTS ONLY
- LICENCE OF OCCUPATION
- ROADS
- IMPROVED ROADS
- KING'S HIGHWAYS
- RAILWAYS
- POWER LINES
- MARSH OR MUSKEG
- MINES
- CANCELLED

AREAS WITHDRAWN FROM DISPOSITION

M.R.O. - MINING RIGHTS ONLY
S.R.O. - SURFACE RIGHTS ONLY
M.+S. - MINING AND SURFACE RIGHTS

Description	Order No.	Date	Disposition	File
(R1)	163474	Aug. 20, 70	surface rights only	
(R2)	11	May. 4, 71		
(R3)	M.N.R. Gravel Reserve	July 18, 1984		
(R4)	0-18/83	July 15, 1983		
(R5)	156	CHANGE TO PER	JULY 18, 1984	
(R6)	CEMETERY	SUBJECT TO SECTION 32 MINING ACT RSO 1990		
(R7)	SEC. 35/90	WKRL 93/94	JUL 22/94	S.R.O. 8950 89314

THE INFORMATION THAT APPEARS ON THIS MAP HAS BEEN COMPILED FROM VARIOUS SOURCES AND ACCURACY IS NOT GUARANTEED. IF YOU ARE WISHING TO STAKE A CLAIM OR IF YOU ARE A SURVEYOR OF RECORD, YOU SHOULD CONTACT THE NORTHERN DEVELOPMENT AND MINES, FOR ADDITIONAL INFORMATION ON THE STATUS OF THE LANDS SHOWN HEREON.

Ontario Ministry of Natural Resources
Ministry of Northern Development and Mines

AUGUST, 1986

OUT OF SERVICE SEPT. 4/98

G-3732

McDONOUGH
G 3732

Dome Twp. G 3748

Graves Twp. G 0751

Bateman Twp. G 3741

PLAN OF MCDONOUGH TWP.

RED LAKE MINING DIVISION.

DISTRICT OF KENORA.

Scale, 40 chains to an inch.

M. 2182

2182



GRAVES TWP.

BATEMAN TWP.

HOYLES BAY.



DOME TWP.

FOREST ACTIVITY INFORMATION
 THIS TOWNSHIP/AREA FALLS WITHIN THE
RED LAKE CROWN
 AND MAY BE SUBJECT TO FORESTRY OPERATIONS.
 THE M.N.R. UNIT FORESTER FOR THIS AREA CAN BE
 CONTACTED AT:
 P.O. BOX 5003
 RED LAKE, ONTARIO P0V 2M0
 (807) 727-2253

Corallan Lake Area G 1763

THE TOWNSHIP
 OF
McDONOUGH

DISTRICT OF
 KENORA
 PATRICIA PORTION

RED LAKE
 MINING DIVISION

SCALE: 1-INCH 40 CHAINS

DISPOSITION OF CROWN LANDS

- PATENT, SURFACE AND MINING RIGHTS
- " SURFACE RIGHTS ONLY
- " MINING RIGHTS ONLY
- LEASE, SURFACE AND MINING RIGHTS
- " SURFACE RIGHTS ONLY
- " MINING RIGHTS ONLY
- LICENCE OF OCCUPATION
- ROADS
- IMPROVED ROADS
- KING'S HIGHWAYS
- RAILWAYS
- POWER LINES
- MARSH OR MUSKEG
- MINES
- CANCELLED

AREAS WITHDRAWN FROM DISPOSITION

- M.R.O. - MINING RIGHTS ONLY
- S.R.O. - SURFACE RIGHTS ONLY
- M.+S. - MINING AND SURFACE RIGHTS

Description	Order No.	Date	Disposition	File
(R1)	163474	Aug. 20, 70	surface rights only	
(R2)	11	May 4, 71		
(R3)	M.N.R. Gravel Reserve LE 12	July 18, 1984		
(R4)	0-18/83	July 15, 1983		
(R5)	1.E.L. CHANNEL	July 19, 1984		
(R3)	CEMENTERY	SUBJECT TO SECTION 32 MINING ACT RSO 1990		
(R4)	SEC. 35/90 WKRL 93/94	JUL 22/94	S.R.O.	9550 8F9314

DATE OF ISSUE

JAN 12 1998

PROVINCIAL RECORDING
 OFFICE - SUDBURY

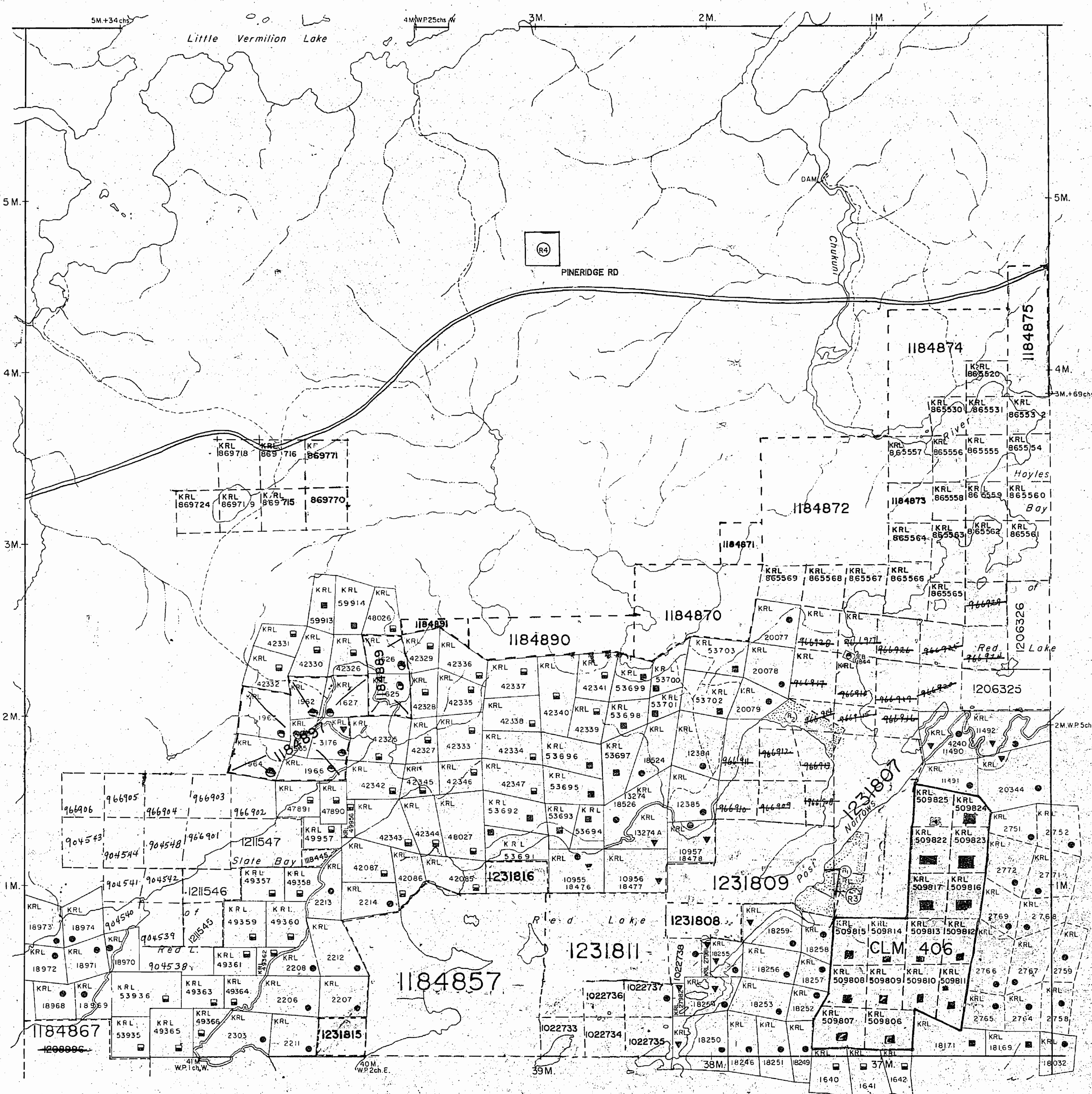


Ministry of
 Natural
 Resources

Ministry of
 Northern Development
 and Mines

AUGUST, 1986

G-3732



Graves Twp. G 0751

Bateman Twp. G 3741

Dome Twp. G 3748

THE INFORMATION THAT APPEARS ON THIS MAP HAS BEEN COMPILED FROM VARIOUS SOURCES AND ACCURACY IS NOT GUARANTEED. IF YOU WISH TO STAKE A CLAIM OR IF YOU HAVE RECORDS OF NORTHERN DEVELOPMENT AND MINES, FOR ADDITIONAL INFORMATION ON THE STATUS OF THE LANDS SHOWN HEREON.

Corallan Lake Area M.2658

THE TOWNSHIP OF
McDONOUGH

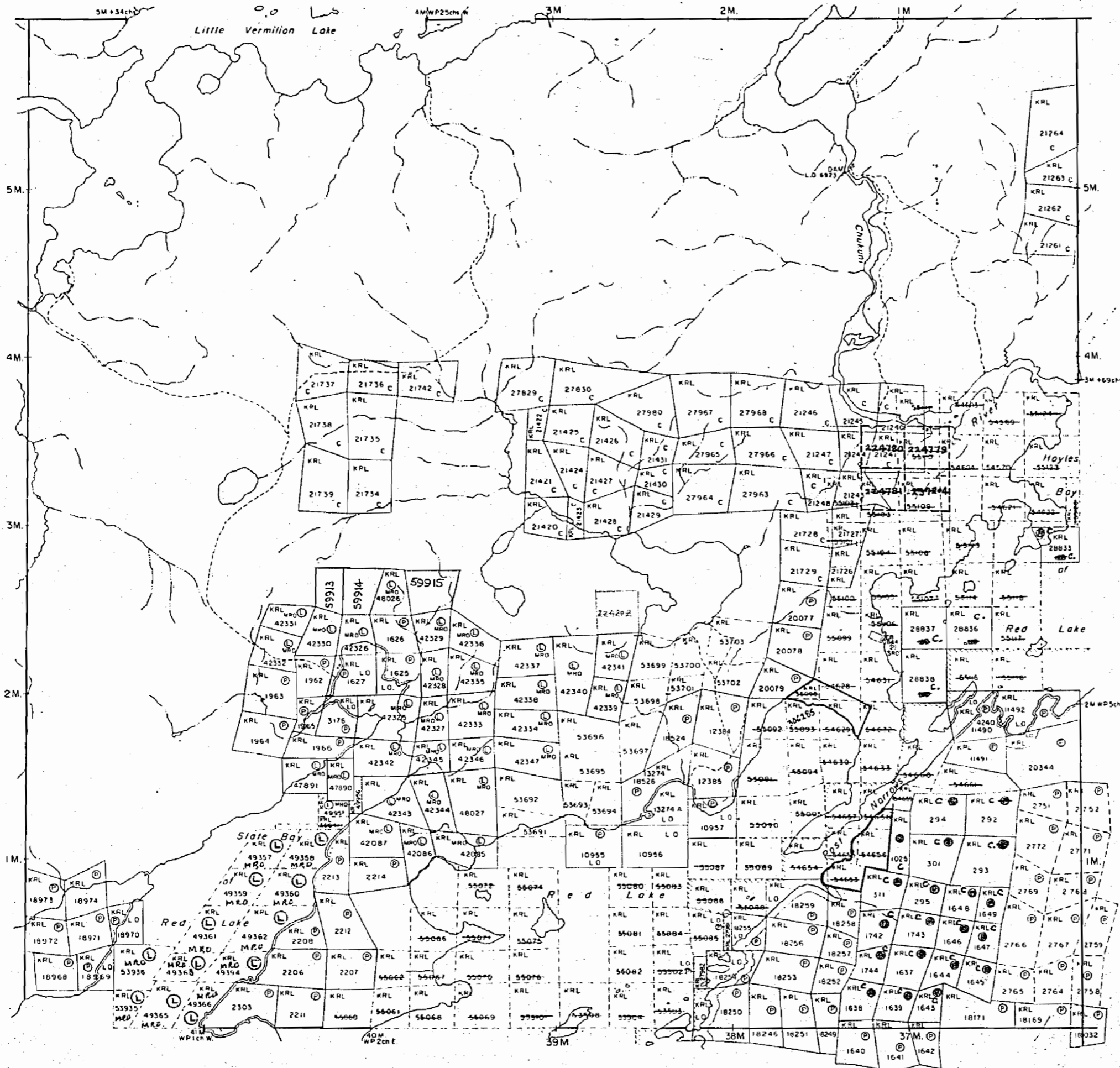
DISTRICT OF
KENORA
PATRICIA PORTION

RED LAKE
MINING DIVISION

SCALE: 1-INCH 40 CHAINS

Graves Twp. M.2166

Bateman Twp. M.2139



LEGEND

PATENTED LAND	Ⓟ
CROWN LAND SALE	C.S.
LEASES	Ⓛ
LOCATED LAND	Loc.
LICENSE OF OCCUPATION	L.O.
MINING RIGHTS ONLY	M.R.O.
SURFACE RIGHTS ONLY	S.R.O.
ROADS	—
IMPROVED ROADS	—
KING'S HIGHWAYS	—
RAILWAYS	—
POWER LINES	—
MARSH OR MUSKEG	—
MINES	Ⓧ
CANCELLED	C.

NOTES

400' surface rights reservation around all lakes and rivers.

Boundary of IMPROVEMENT DISTRICT OF BALMER-TOWN shown thus: ————

Land northerly of dam between natural high water mark of Chukuni River at elev. 1196' and contour elev. 1198.5' containing 36.5 acres covered by L.O. 6923. File 147880.

— LAND OUTLINED IN RED AT POST NARROWS, SURFACE RIGHTS WITHDRAWN FROM STAKING, APR. 20, 1970

— LAND OUTLINED IN RED AT GOLDSEKERS BAY SURFACE RIGHTS WITHDRAWN FROM STAKING, MAY 4, 1971

Dome Twp. M.2156

PLAN NO. M.2182

DEPARTMENT OF MINES

— ONTARIO —

MCDONOUGH TWP.

RED LAKE MINING DIVISION:

DISTRICT OF KENORA


Scale 40 chains to an inch

M. 2182



GRAVES TWP.

HOYLES BAY
BATEMAN TWP.



DORE TWP.

NEARBY TOWNSHIP IMPROVEMENT DISTRICT OF BALMERTON

MCDONOUGH TWP.

RED LAKE MINING DIVISION

DISTRICT OF KENORA

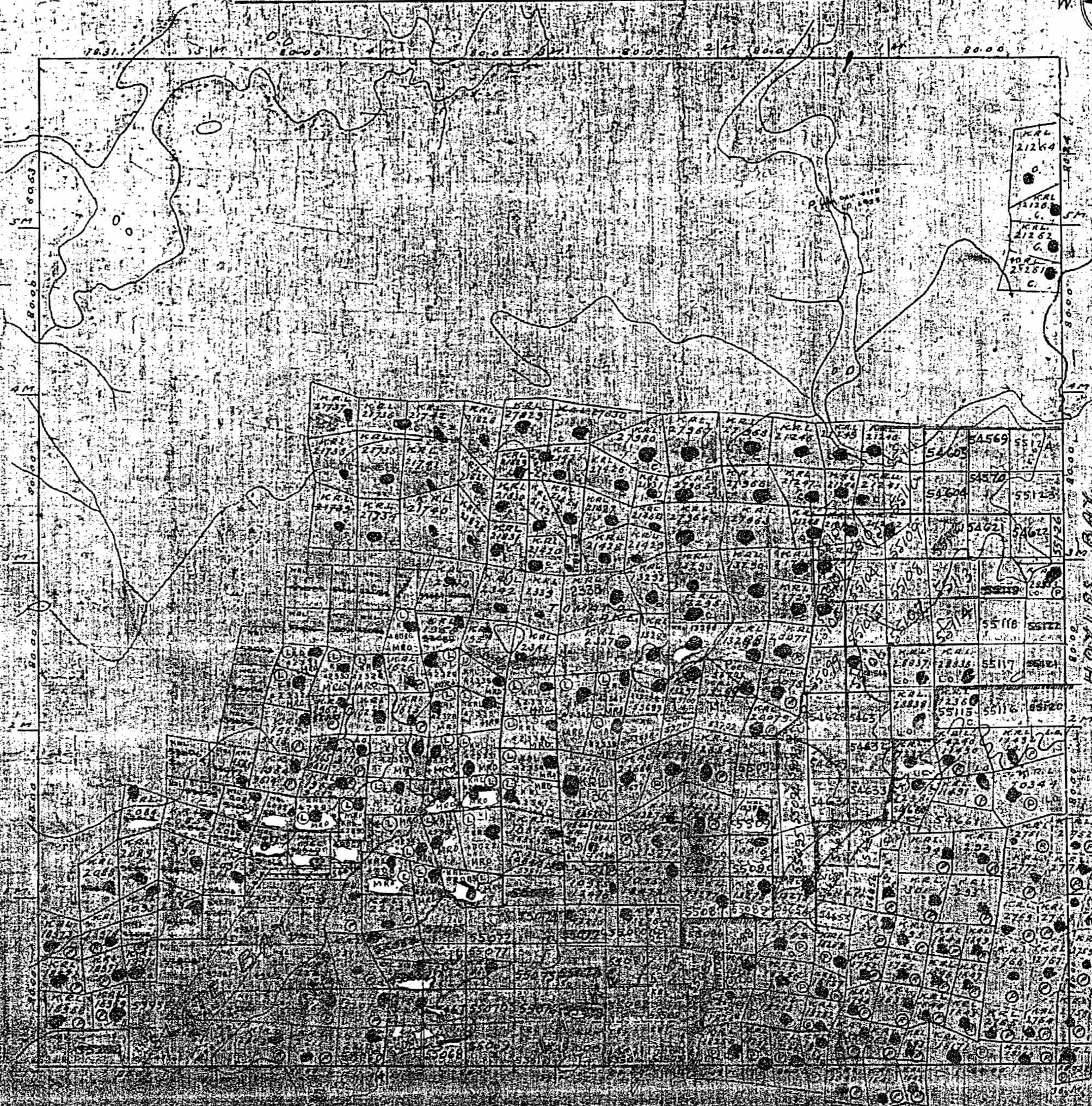
Scale 40 chains to an inch

N. 2182



GRAVES TWP.

BATEMAN TWP.

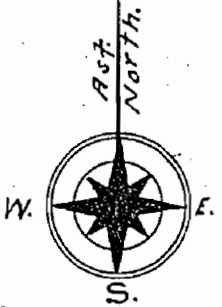


PLAN OF MCDONOUGH TWP.

RED LAKE MINING DIVISION.

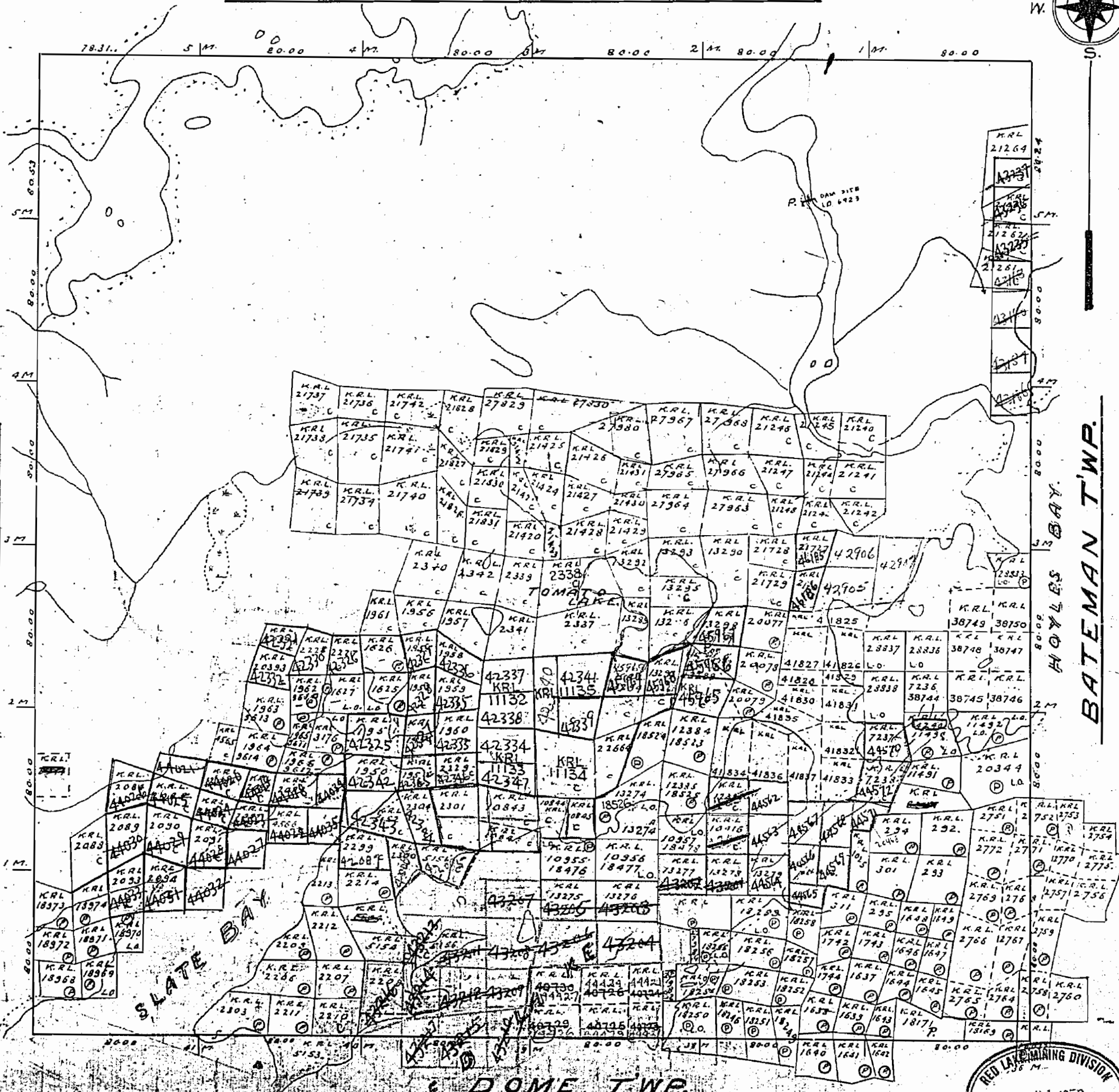
DISTRICT OF KENORA. M. 2182

Scale, 40 chains to an inch.



GRAVES TWP.

BATEMAN TWP.



NOTE

DOME TWP.

M. 2182



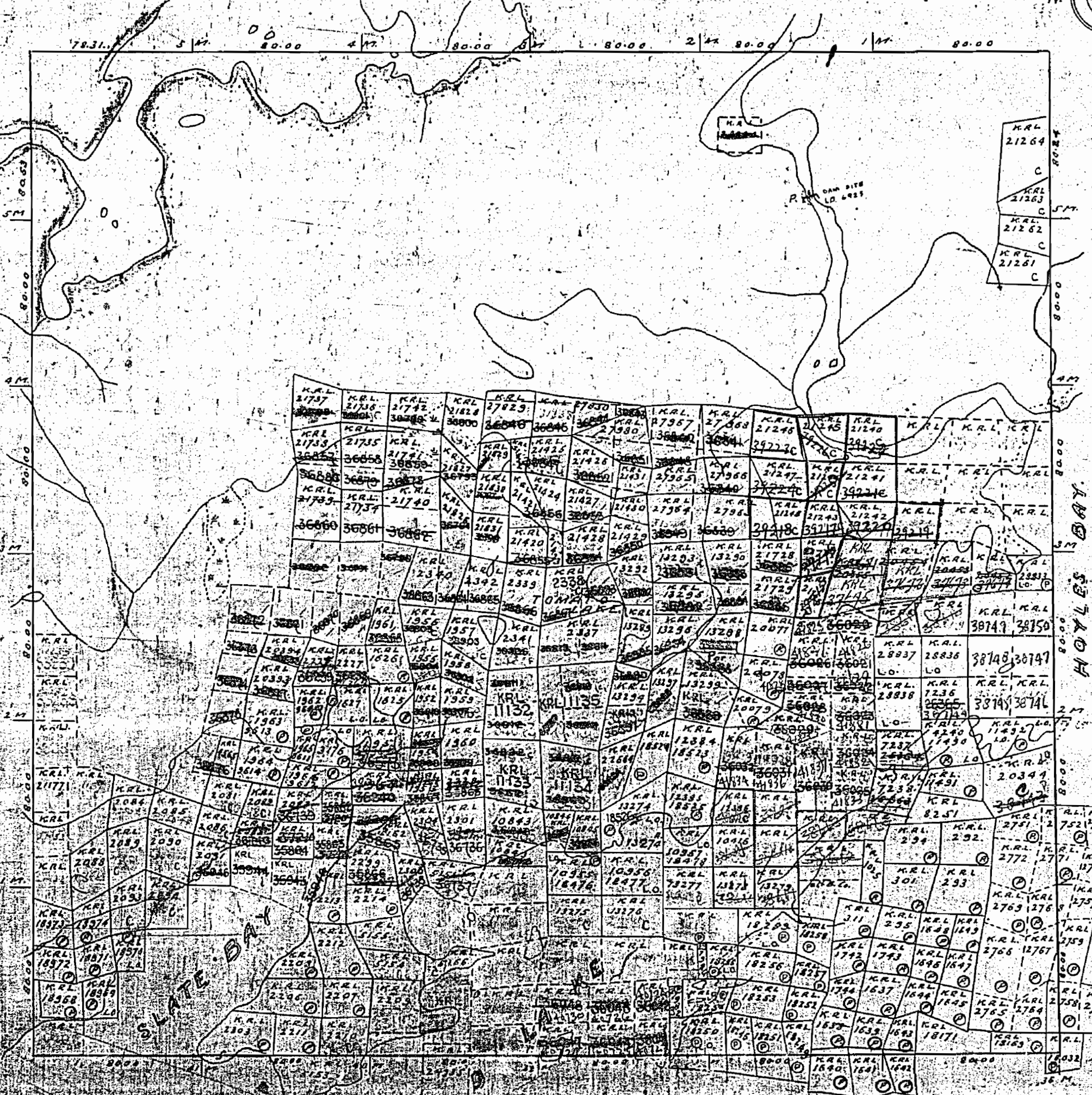
PLAN OF MCDONOUGH TWP.

RED LAKE MINING DIVISION.

DISTRICT OF KENORA.

Scale, 40 chains to an inch.

M. 2182



GRAVES TWP.

BATEMAN TWP.

SLATE D.

DOME TWP.

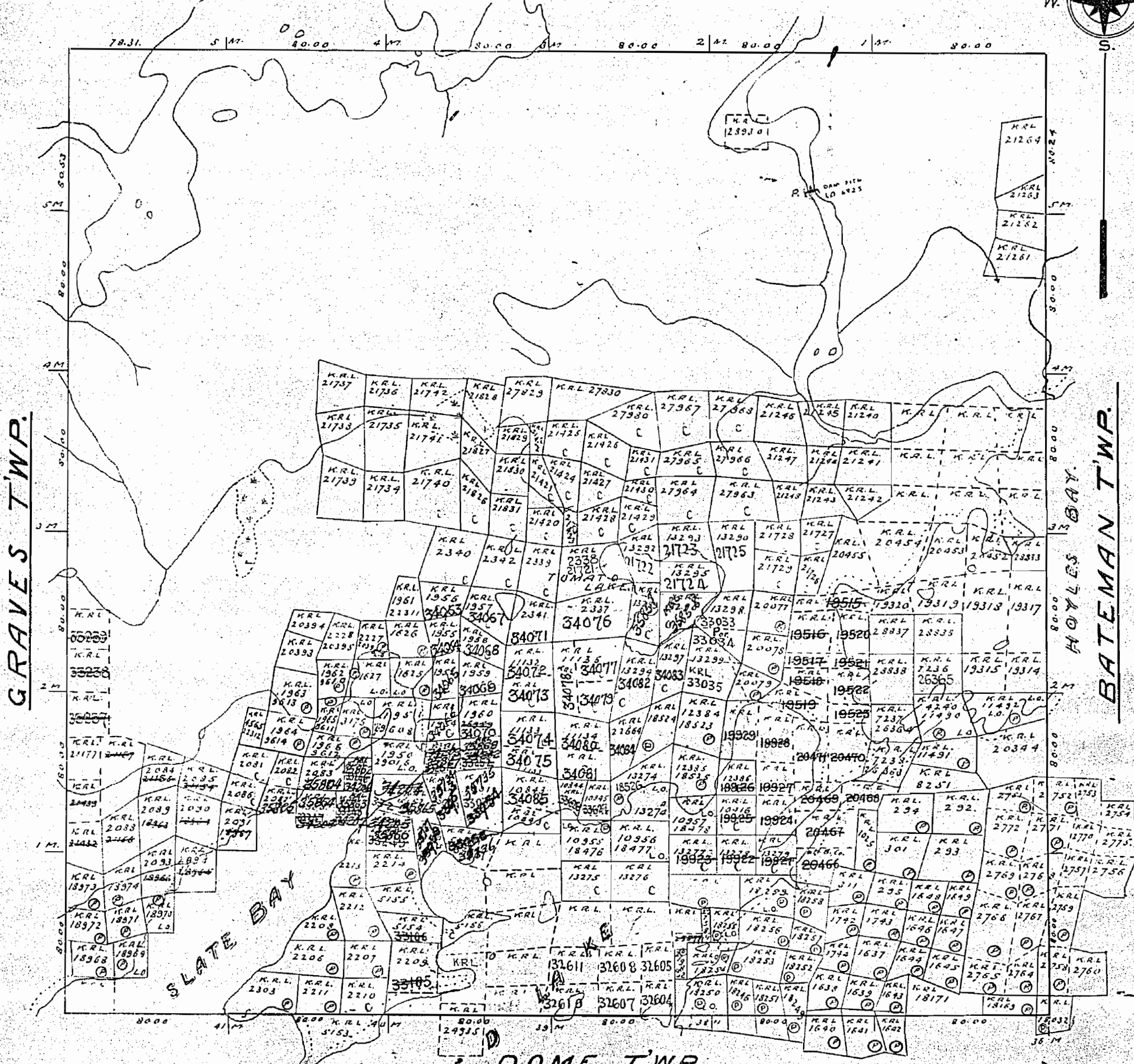
PLAN OF MCDONOUGH TWP.

RED LAKE MINING DIVISION.

DISTRICT OF KENORA.

Scale, 40 chains to an inch.

M. 2182



Notes.

- Railways shown
- Paved Highways
- Gravel
- Highway Route No.
- Other Roads
- Trails & Paths
- Telegraph & Telephone Lines
- Electric Power Lines
- Surface Reservations 200' wide by Dept. of Land shown thus
- Non-perennial streams
- Bridges
- Buildings
- Wells
- Areas marked (P) are Patented
- (L) are Leased
- (LO) are held under License of Occupation

2182

Corallan Lake Area M.2658

THE TOWNSHIP OF
McDONOUGH

DISTRICT OF KENORA
PATRICIA PORTION

RED LAKE
MINING DIVISION

SCALE: 1-INCH 40 CHAINS

LEGEND

PATENTED LAND	Ⓟ
CROWN LAND SALE	C.S
LEASES	Ⓛ
LOCATED LAND	Loc
LICENSING OF OCCUPATION	L.O.
MINING RIGHTS ONLY	M.R.O.
SURFACE RIGHTS ONLY	S.R.O.
ROADS	—
IMPROVED ROADS	—
KING'S HIGHWAYS	—
RAILWAYS	—
POWER LINES	—
MARSH OR MUSKEG	—
MINES	Ⓧ
CANCELLED	Ⓞ

NOTES

400' surface rights reservation around all lakes and rivers.

Boundary of IMPROVEMENT DISTRICT OF BALMERTOWN shown thus: —

Land northerly of dam between natural high water mark of Chukuni River at elev. 1196' and contour elev. 1198.5' containing 36.5 acres covered by L.O. 6923. File 147880.

— LAND OUTLINED IN RED AT POST NARROWS, SURFACE RIGHTS WITHDRAWN FROM STAKING ET. AUG 20/70
— LAND OUTLINED IN RED AT GOLDSPEAKERS BAY SURFACE RIGHTS WITHDRAWN FROM STAKING. MAY 4, 1971

PLAN NO. M.2182

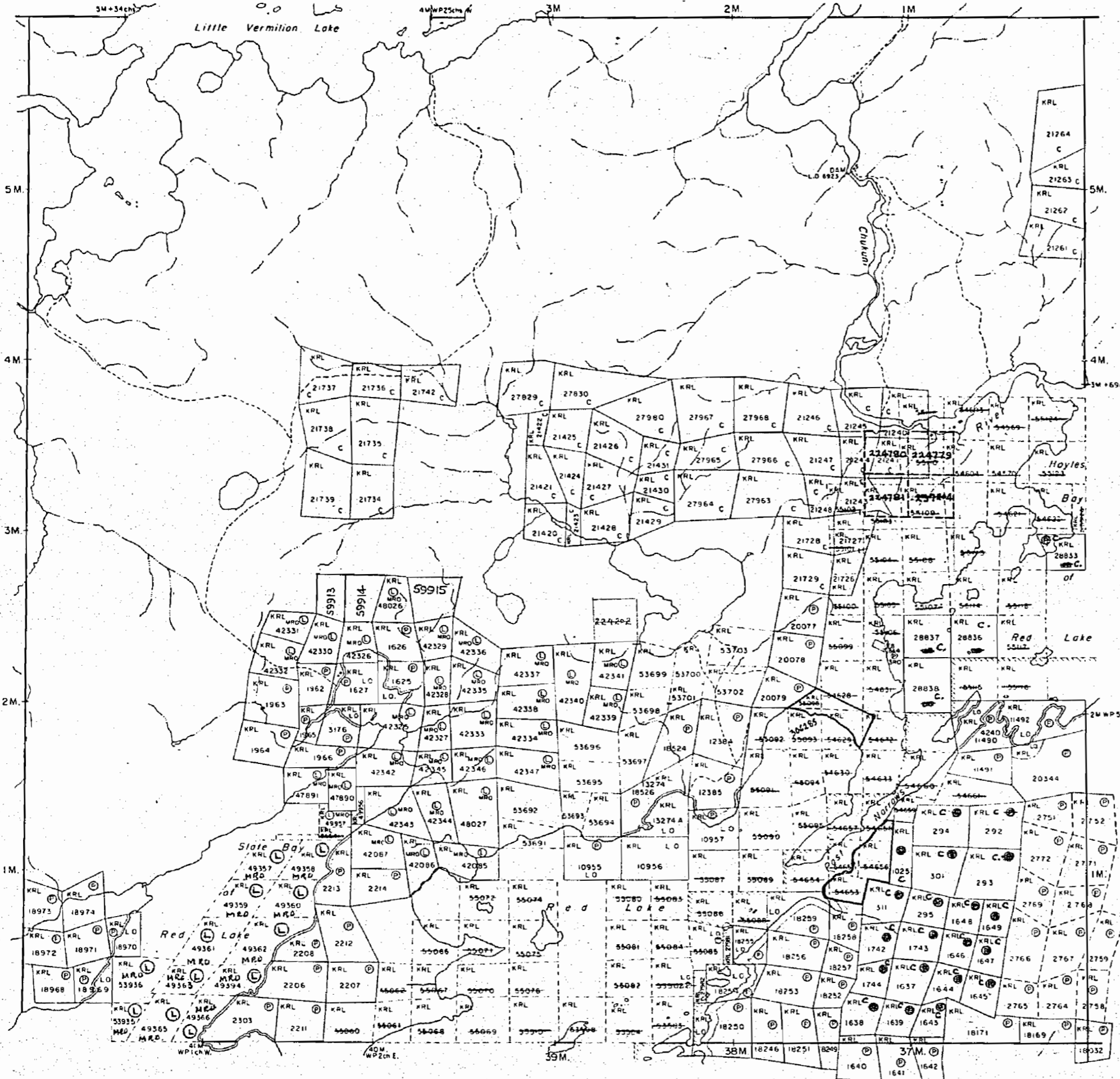
DEPARTMENT OF MINES

— ONTARIO —

Graves Twp. M.2166

Bateman Twp. M.2139

Dome Twp. M.2156



PLAN OF MCDONOUGH TWP.

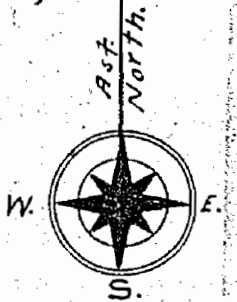
RED LAKE MINING DIVISION.

DISTRICT OF KENORA.

Scale, 40 chains to an inch.

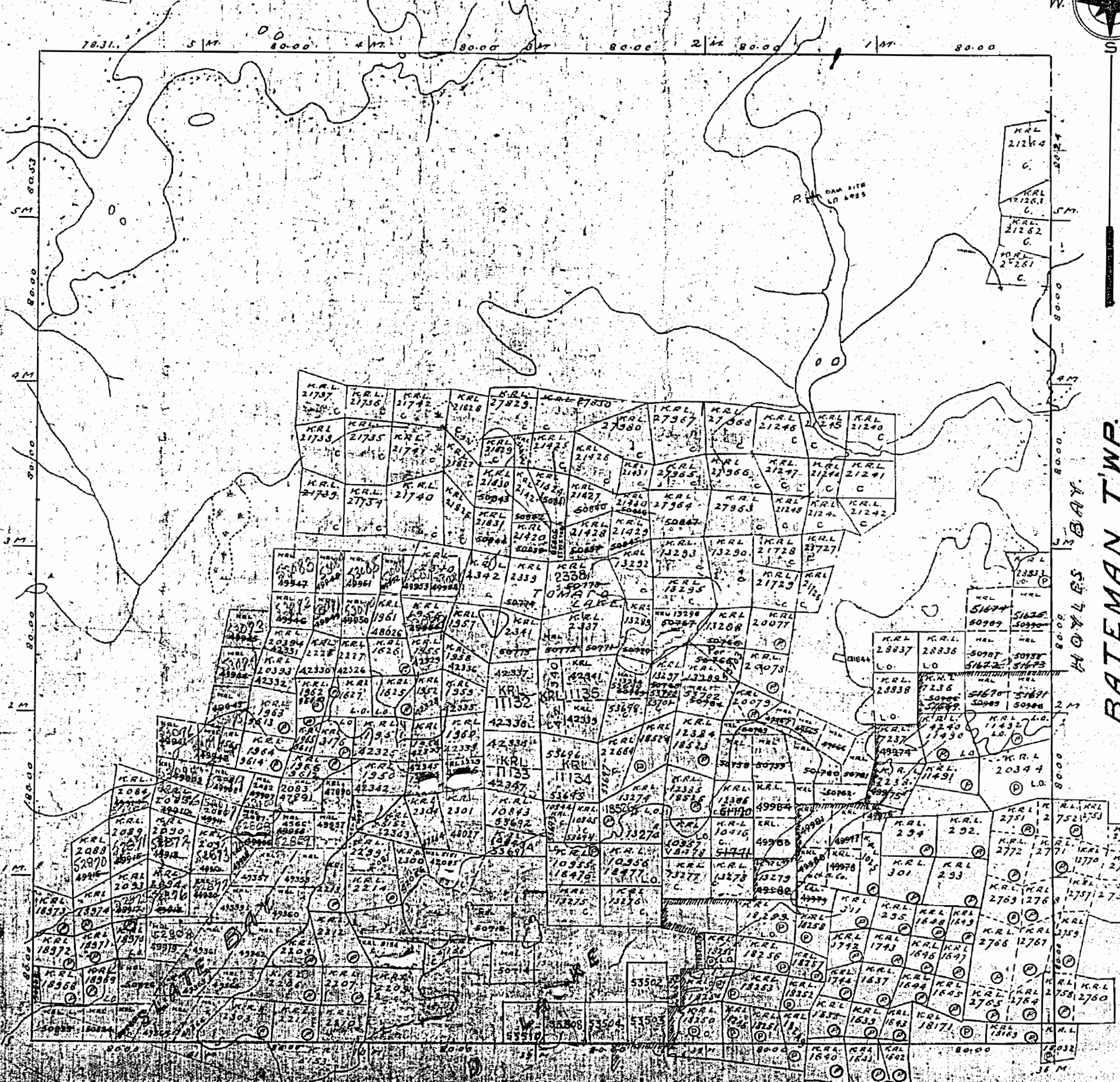
M. 2182

2182



GRAVES TWP.

BATEMAN TWP.



DOME TWP.

AREA SHOWN THIS IMPROVEMENT DISTRICT OF BALMERTOWN

PLAN OF MCDONOUGH TWP.

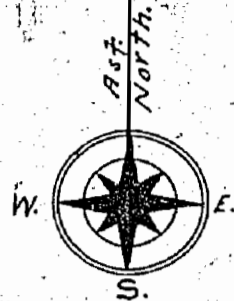
RED LAKE MINING DIVISION.

DISTRICT OF KENORA.

Scale, 40 chains to an inch.

M. 2182

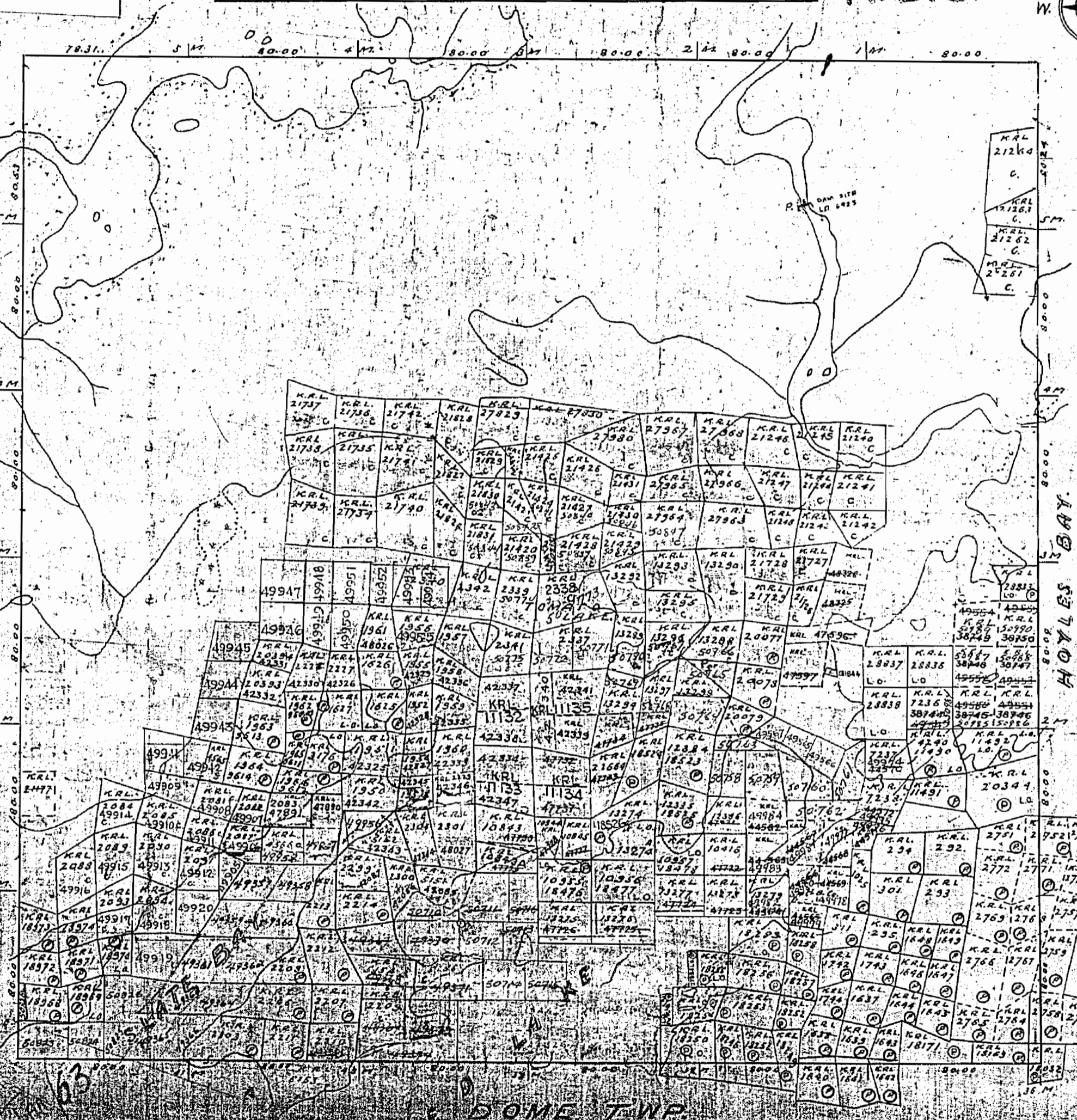
2182



GRAVES TWP.

HOYLES BAY.

BATEMAN TWP.



Corallen Lake Area G-1763

THE INFORMATION THAT APPEARS ON THIS MAP HAS BEEN COMPILED FROM VARIOUS SOURCES, AND ACCURACY IS NOT GUARANTEED. THOSE WISHING TO STAKE MINING CLAIMS SHOULD CONSULT WITH THE MINING RECORDER, MINISTRY OF NORTHERN DEVELOPMENT AND MINES, FOR ADDITIONAL INFORMATION ON THE STATUS OF THE LANDS SHOWN HEREON.

THE TOWNSHIP OF
OF
McDONOUGH

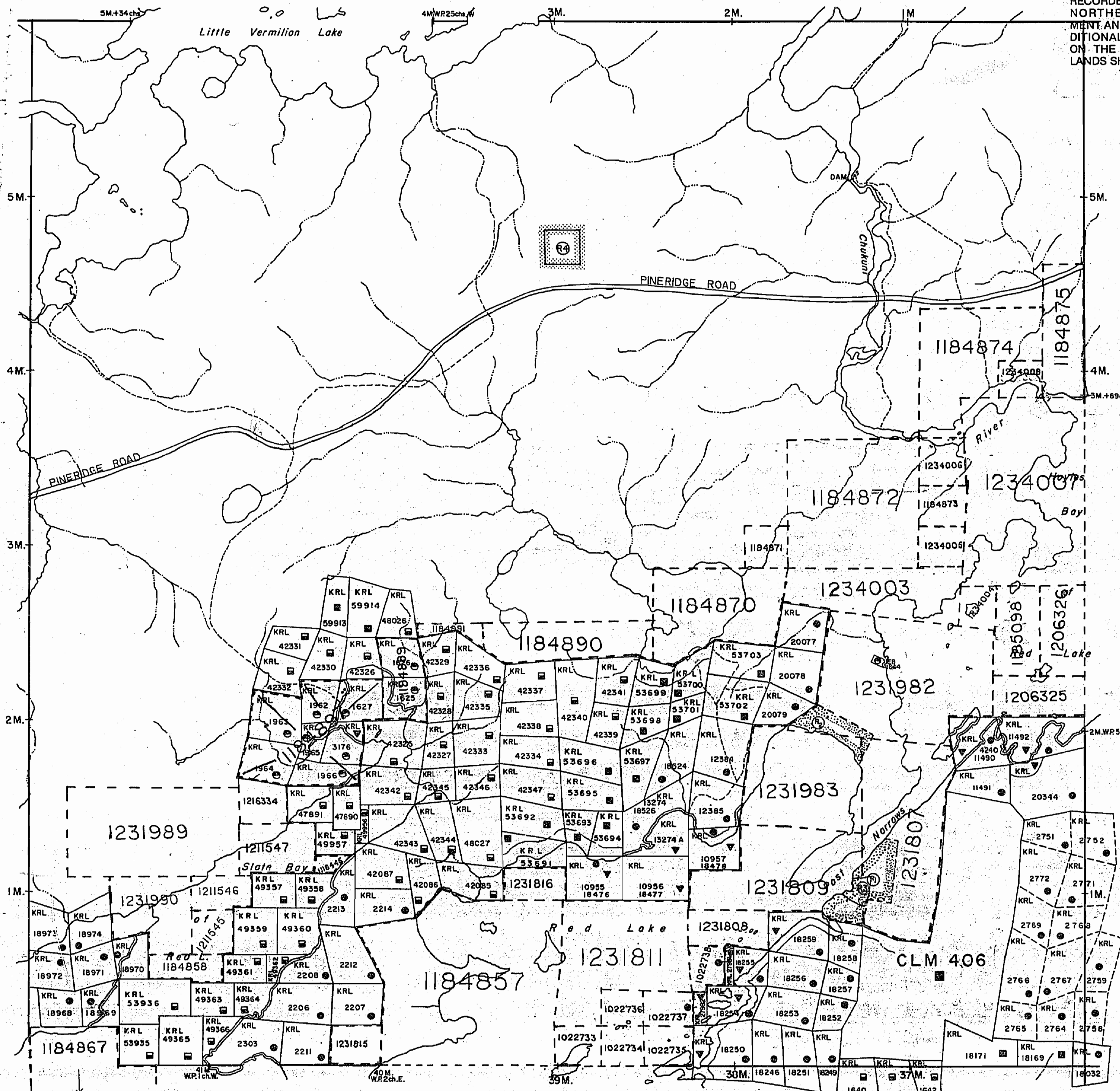
DISTRICT OF KENORA
PATRICIA PORTION

RED LAKE
MINING DIVISION

SCALE: 1-INCH = 40 CHAINS

Graves Twp. G-3751

Bateman Twp. G-3741



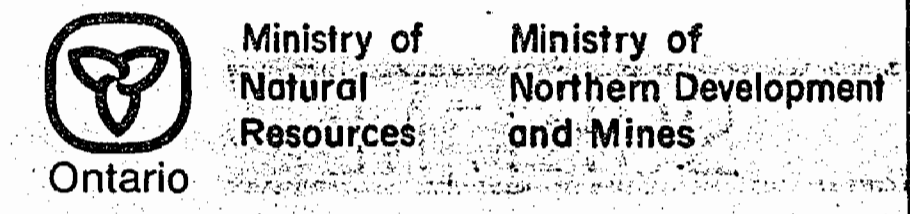
DISPOSITION OF CROWN LANDS

- PATENT, SURFACE AND MINING RIGHTS _____ ●
- " , SURFACE RIGHTS ONLY _____ ○
- " , MINING RIGHTS ONLY _____ ⊙
- LEASE, SURFACE AND MINING RIGHTS _____ ■
- " , SURFACE RIGHTS ONLY _____ □
- " , MINING RIGHTS ONLY _____ ⊠
- LICENCE OF OCCUPATION _____ ▼
- ROADS _____
- IMPROVED ROADS _____
- KING'S HIGHWAYS _____
- RAILWAYS _____
- POWER LINES _____
- MARSH OR MUSKEG _____
- MINES _____
- CANCELLED _____ C.

AREAS WITHDRAWN FROM DISPOSITION

- M.R.O. - MINING RIGHTS ONLY
 - S.R.O. - SURFACE RIGHTS ONLY
 - M.+ S. - MINING AND SURFACE RIGHTS
- | Description | Order No. | Date | Disposition | File |
|-------------|--|------------|---------------------|------|
| ① | 163474 | Aug.20,70 | surface rights only | |
| ② | " | May, 4, 71 | " " " | |
| ③ | CEMETERY - SUBJECT TO SECTION 32 MINING ACT RSO 1990 | | | |
| ④ | SEC.35/90 WKRL 93/94 JUL 22/94 SRO. 195150 BP9314 | | | |

Dome Twp. G-3748



AUGUST, 1986
IN SERVICE SEPT. 4/98 (LM) **G-3732**

2182

Corallan Lake Area M.2658

RED LAKE MINING DIVISION
RECEIVED
 SEP 27 1971
 AM 7 18 19 10 11 12 1 2 3 4 5

THE TOWNSHIP
 OF

McDONOUGH

DISTRICT OF
 KENORA
 PATRICIA PORTION

RED LAKE
 MINING DIVISION

SCALE: 1-INCH 40 CHAINS

LEGEND

- PATENTED LAND (P)
- CROWN LAND SALE (C.S)
- LEASES (L)
- LOCATED LAND (Loc.)
- LICENSE OF OCCUPATION (L.O)
- MINING RIGHTS ONLY (M.R.O)
- SURFACE RIGHTS ONLY (S.R.O)
- ROADS
- IMPROVED ROADS
- KING'S HIGHWAYS
- RAILWAYS
- POWER LINES
- MARSH OR MUSKIEG
- MINES
- CANCELLED (C)

NOTES

400' surface rights reservation around all lakes and rivers.

Boundary of IMPROVEMENT DISTRICT OF BALMERTOWN shown thus

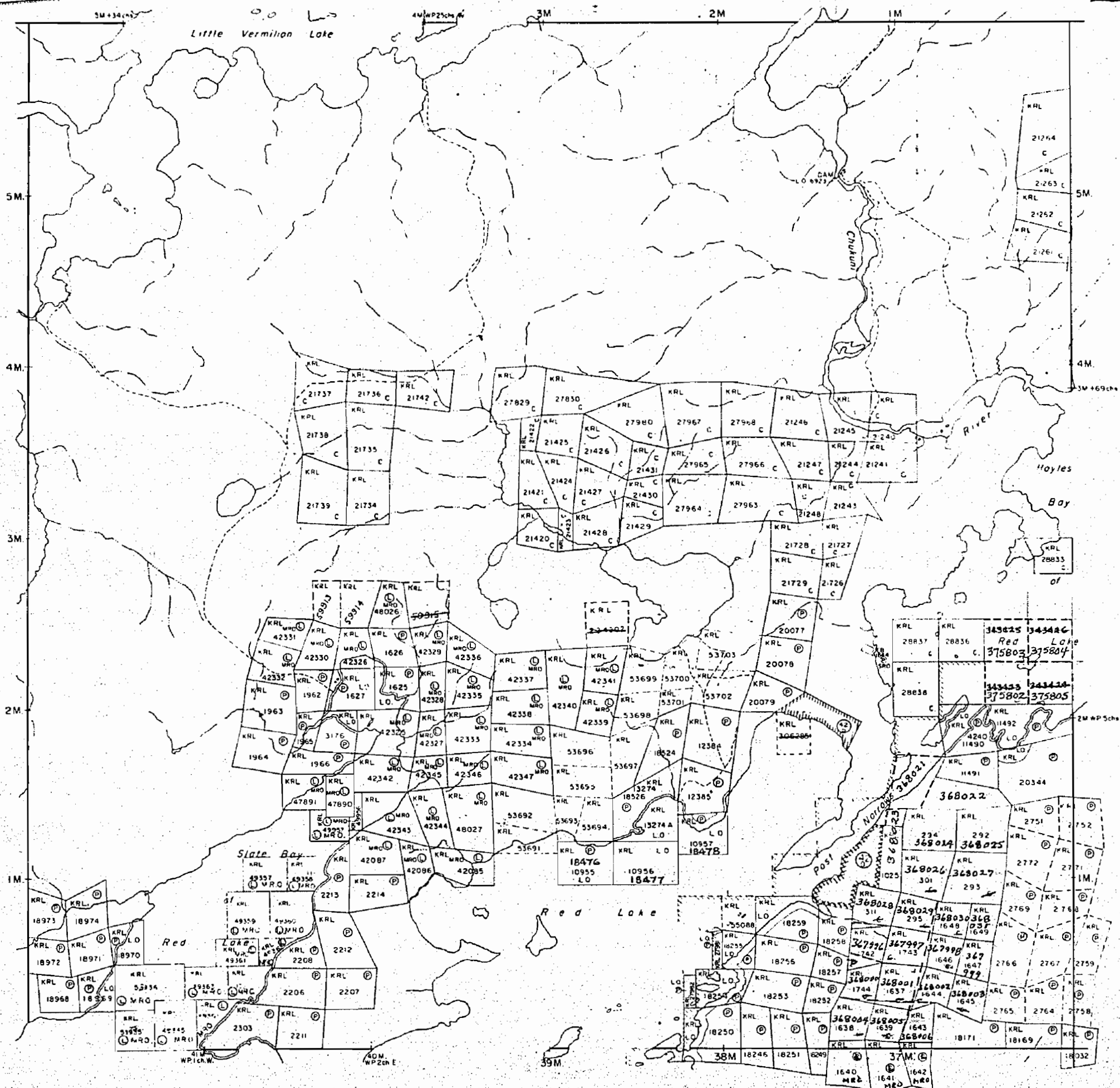
Land northerly of dam between natural high water mark of Chukuni River at elev. 1196 and contour elev. 1198.5' containing 36.5 acres covered by L.O. 6923. File 147980.

Areas withdrawn from staking under Section 42 of the Mining Act.

File	Date	Disposition
(42 a) 163474	Aug 20/70	S.R.O
(42 b) 163474	MAY 4/71	S.R.O

Graves Twp. M.2166

Bateman Twp. M.2139



Dome Twp. M.2156

PLAN NO. **M.2182**

ONTARIO
 DEPARTMENT OF MINES
 AND NORTHERN AFFAIRS

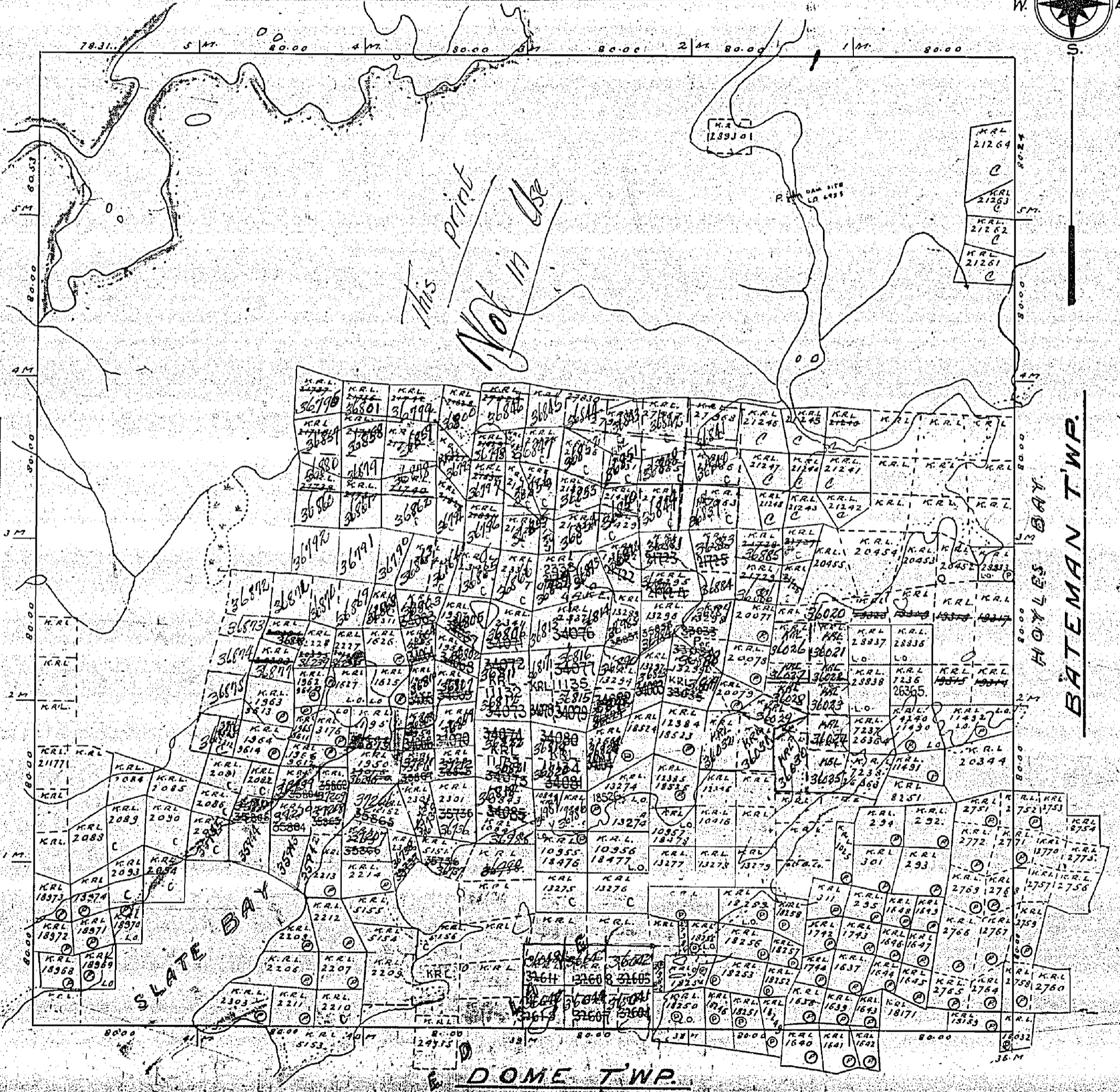

PLAN OF MCDONOUGH TWP.

RED LAKE MINING DIVISION.

DISTRICT OF KENORA.

Scale, 40 chains to an inch.

M. 2182



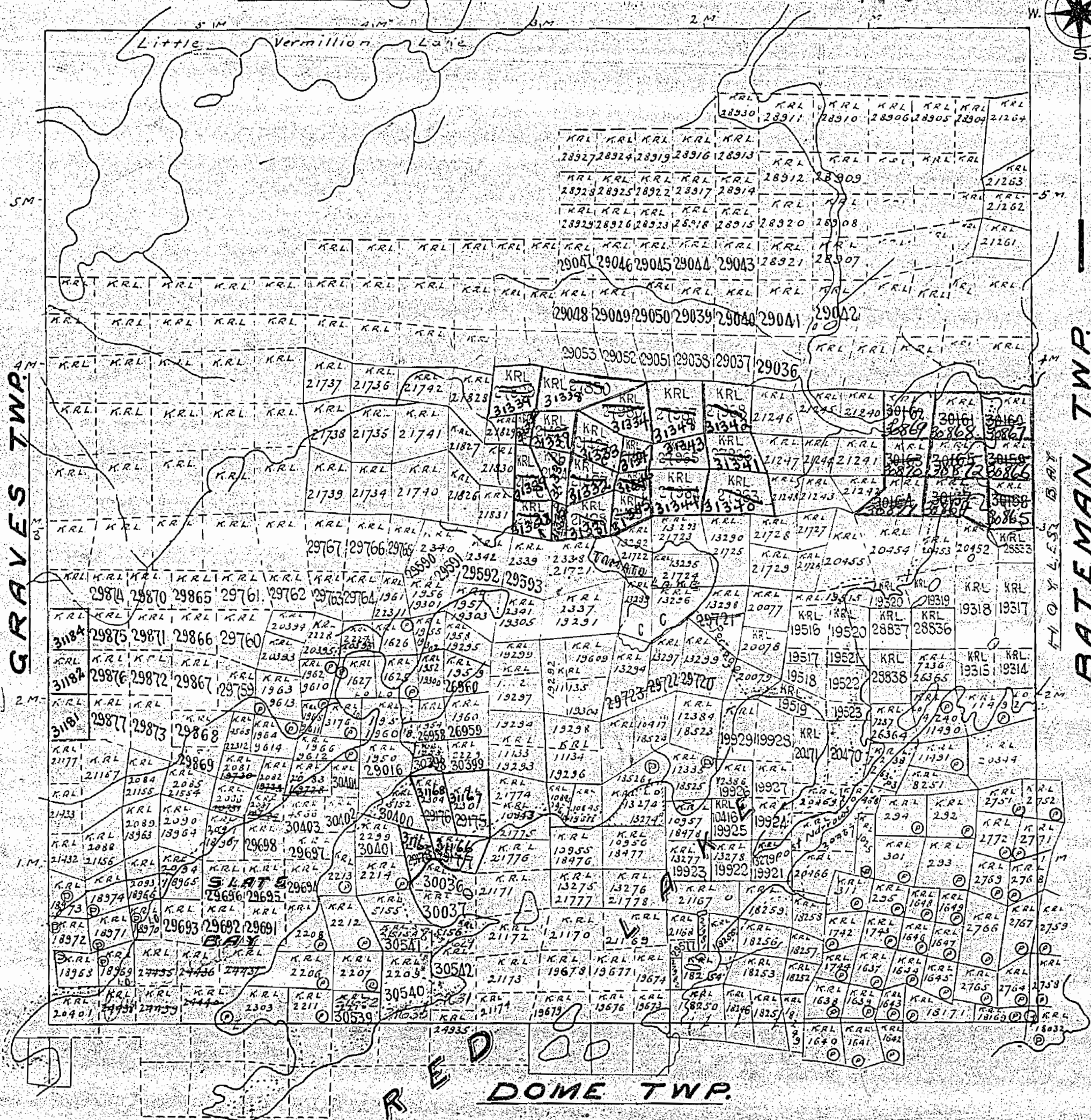
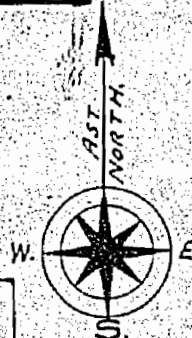
Notes

Railways shown
Paved Highways
Gravel
Mud
Trenches
Ditches
Creeks
Streams
Lakes
Swamps
Marshes
Potentially
Under
Occupation

PLAN OF MCDONOUGH TWP.

RED LAKE MINING DIVISION.
DISTRICT OF KENORA.

Scale, 40 chains to an inch. M. 2182



NOTE:
Surface reservations 200 w.c. by Dept. of M. & A. in section 10, 11, 12, 13, 14, 15, 16, 17, 18, 19, 20, 21, 22, 23, 24, 25, 26, 27, 28, 29, 30, 31, 32, 33, 34, 35, 36, 37, 38, 39, 40, 41, 42, 43, 44, 45, 46, 47, 48, 49, 50, 51, 52, 53, 54, 55, 56, 57, 58, 59, 60, 61, 62, 63, 64, 65, 66, 67, 68, 69, 70, 71, 72, 73, 74, 75, 76, 77, 78, 79, 80, 81, 82, 83, 84, 85, 86, 87, 88, 89, 90, 91, 92, 93, 94, 95, 96, 97, 98, 99, 100, 101, 102, 103, 104, 105, 106, 107, 108, 109, 110, 111, 112, 113, 114, 115, 116, 117, 118, 119, 120, 121, 122, 123, 124, 125, 126, 127, 128, 129, 130, 131, 132, 133, 134, 135, 136, 137, 138, 139, 140, 141, 142, 143, 144, 145, 146, 147, 148, 149, 150, 151, 152, 153, 154, 155, 156, 157, 158, 159, 160, 161, 162, 163, 164, 165, 166, 167, 168, 169, 170, 171, 172, 173, 174, 175, 176, 177, 178, 179, 180, 181, 182, 183, 184, 185, 186, 187, 188, 189, 190, 191, 192, 193, 194, 195, 196, 197, 198, 199, 200, 201, 202, 203, 204, 205, 206, 207, 208, 209, 210, 211, 212, 213, 214, 215, 216, 217, 218, 219, 220, 221, 222, 223, 224, 225, 226, 227, 228, 229, 230, 231, 232, 233, 234, 235, 236, 237, 238, 239, 240, 241, 242, 243, 244, 245, 246, 247, 248, 249, 250, 251, 252, 253, 254, 255, 256, 257, 258, 259, 260, 261, 262, 263, 264, 265, 266, 267, 268, 269, 270, 271, 272, 273, 274, 275, 276, 277, 278, 279, 280, 281, 282, 283, 284, 285, 286, 287, 288, 289, 290, 291, 292, 293, 294, 295, 296, 297, 298, 299, 300, 301, 302, 303, 304, 305, 306, 307, 308, 309, 310, 311, 312, 313, 314, 315, 316, 317, 318, 319, 320, 321, 322, 323, 324, 325, 326, 327, 328, 329, 330, 331, 332, 333, 334, 335, 336, 337, 338, 339, 340, 341, 342, 343, 344, 345, 346, 347, 348, 349, 350, 351, 352, 353, 354, 355, 356, 357, 358, 359, 360, 361, 362, 363, 364, 365, 366, 367, 368, 369, 370, 371, 372, 373, 374, 375, 376, 377, 378, 379, 380, 381, 382, 383, 384, 385, 386, 387, 388, 389, 390, 391, 392, 393, 394, 395, 396, 397, 398, 399, 400, 401, 402, 403, 404, 405, 406, 407, 408, 409, 410, 411, 412, 413, 414, 415, 416, 417, 418, 419, 420, 421, 422, 423, 424, 425, 426, 427, 428, 429, 430, 431, 432, 433, 434, 435, 436, 437, 438, 439, 440, 441, 442, 443, 444, 445, 446, 447, 448, 449, 450, 451, 452, 453, 454, 455, 456, 457, 458, 459, 460, 461, 462, 463, 464, 465, 466, 467, 468, 469, 470, 471, 472, 473, 474, 475, 476, 477, 478, 479, 480, 481, 482, 483, 484, 485, 486, 487, 488, 489, 490, 491, 492, 493, 494, 495, 496, 497, 498, 499, 500, 501, 502, 503, 504, 505, 506, 507, 508, 509, 510, 511, 512, 513, 514, 515, 516, 517, 518, 519, 520, 521, 522, 523, 524, 525, 526, 527, 528, 529, 530, 531, 532, 533, 534, 535, 536, 537, 538, 539, 540, 541, 542, 543, 544, 545, 546, 547, 548, 549, 550, 551, 552, 553, 554, 555, 556, 557, 558, 559, 560, 561, 562, 563, 564, 565, 566, 567, 568, 569, 570, 571, 572, 573, 574, 575, 576, 577, 578, 579, 580, 581, 582, 583, 584, 585, 586, 587, 588, 589, 590, 591, 592, 593, 594, 595, 596, 597, 598, 599, 600, 601, 602, 603, 604, 605, 606, 607, 608, 609, 610, 611, 612, 613, 614, 615, 616, 617, 618, 619, 620, 621, 622, 623, 624, 625, 626, 627, 628, 629, 630, 631, 632, 633, 634, 635, 636, 637, 638, 639, 640, 641, 642, 643, 644, 645, 646, 647, 648, 649, 650, 651, 652, 653, 654, 655, 656, 657, 658, 659, 660, 661, 662, 663, 664, 665, 666, 667, 668, 669, 670, 671, 672, 673, 674, 675, 676, 677, 678, 679, 680, 681, 682, 683, 684, 685, 686, 687, 688, 689, 690, 691, 692, 693, 694, 695, 696, 697, 698, 699, 700, 701, 702, 703, 704, 705, 706, 707, 708, 709, 710, 711, 712, 713, 714, 715, 716, 717, 718, 719, 720, 721, 722, 723, 724, 725, 726, 727, 728, 729, 730, 731, 732, 733, 734, 735, 736, 737, 738, 739, 740, 741, 742, 743, 744, 745, 746, 747, 748, 749, 750, 751, 752, 753, 754, 755, 756, 757, 758, 759, 760, 761, 762, 763, 764, 765, 766, 767, 768, 769, 770, 771, 772, 773, 774, 775, 776, 777, 778, 779, 780, 781, 782, 783, 784, 785, 786, 787, 788, 789, 790, 791, 792, 793, 794, 795, 796, 797, 798, 799, 800, 801, 802, 803, 804, 805, 806, 807, 808, 809, 810, 811, 812, 813, 814, 815, 816, 817, 818, 819, 820, 821, 822, 823, 824, 825, 826, 827, 828, 829, 830, 831, 832, 833, 834, 835, 836, 837, 838, 839, 840, 841, 842, 843, 844, 845, 846, 847, 848, 849, 850, 851, 852, 853, 854, 855, 856, 857, 858, 859, 860, 861, 862, 863, 864, 865, 866, 867, 868, 869, 870, 871, 872, 873, 874, 875, 876, 877, 878, 879, 880, 881, 882, 883, 884, 885, 886, 887, 888, 889, 890, 891, 892, 893, 894, 895, 896, 897, 898, 899, 900, 901, 902, 903, 904, 905, 906, 907, 908, 909, 910, 911, 912, 913, 914, 915, 916, 917, 918, 919, 920, 921, 922, 923, 924, 925, 926, 927, 928, 929, 930, 931, 932, 933, 934, 935, 936, 937, 938, 939, 940, 941, 942, 943, 944, 945, 946, 947, 948, 949, 950, 951, 952, 953, 954, 955, 956, 957, 958, 959, 960, 961, 962, 963, 964, 965, 966, 967, 968, 969, 970, 971, 972, 973, 974, 975, 976, 977, 978, 979, 980, 981, 982, 983, 984, 985, 986, 987, 988, 989, 990, 991, 992, 993, 994, 995, 996, 997, 998, 999, 1000.

PLAN OF MCDONOUGH TWP.

RED LAKE MINING DIVISION. M. 2182

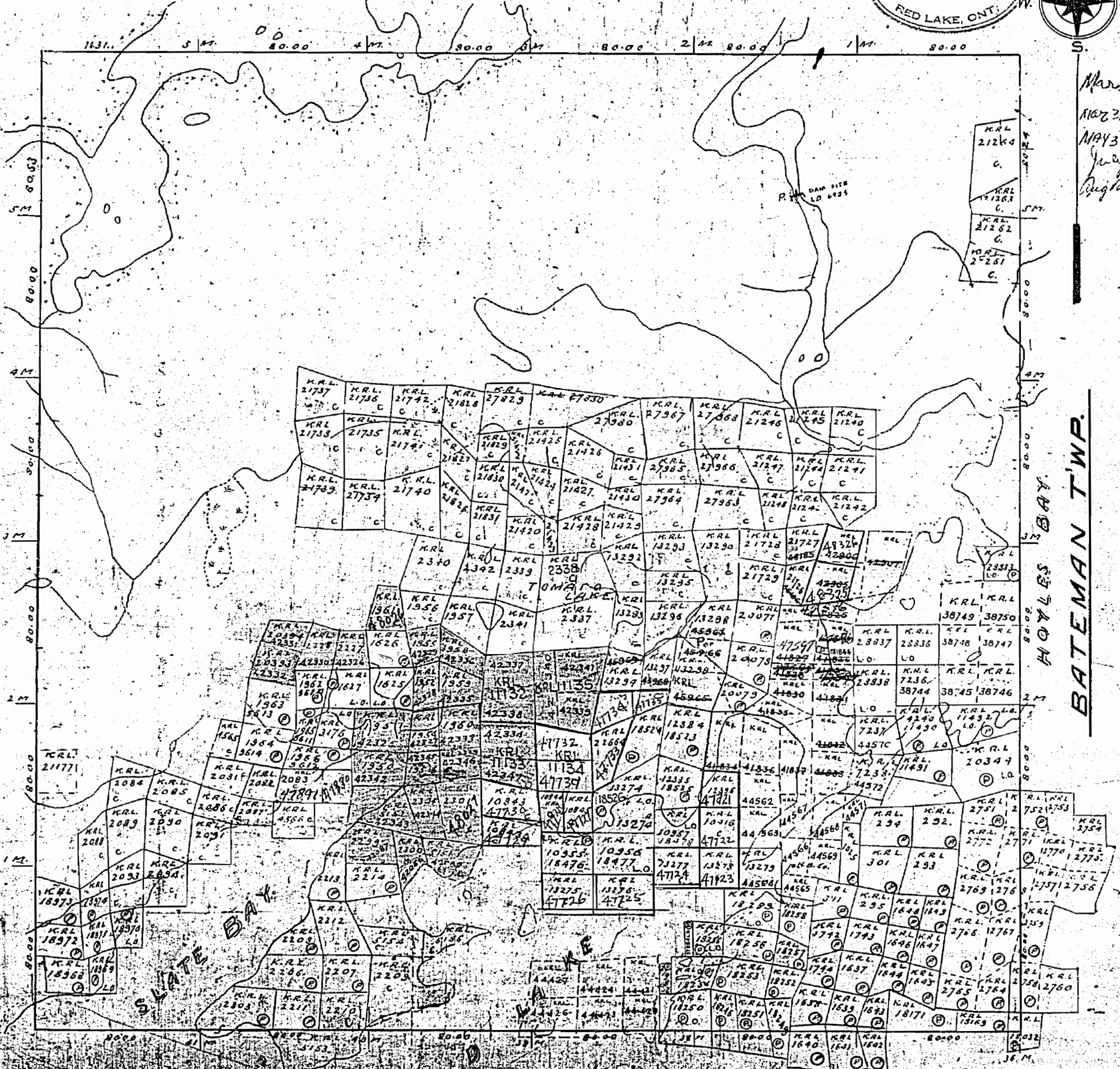
DISTRICT OF KENORA.

Scale, 40 chains to an inch.



GRAVES TWP.

BATEMAN TWP.



Mar 31/60
May 31/60
July 8/60
Aug 1/60

HOME TWP.

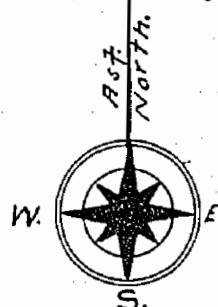
M. 2182

PLAN OF MCDONOUGH TWP.

RED LAKE MINING DIVISION.

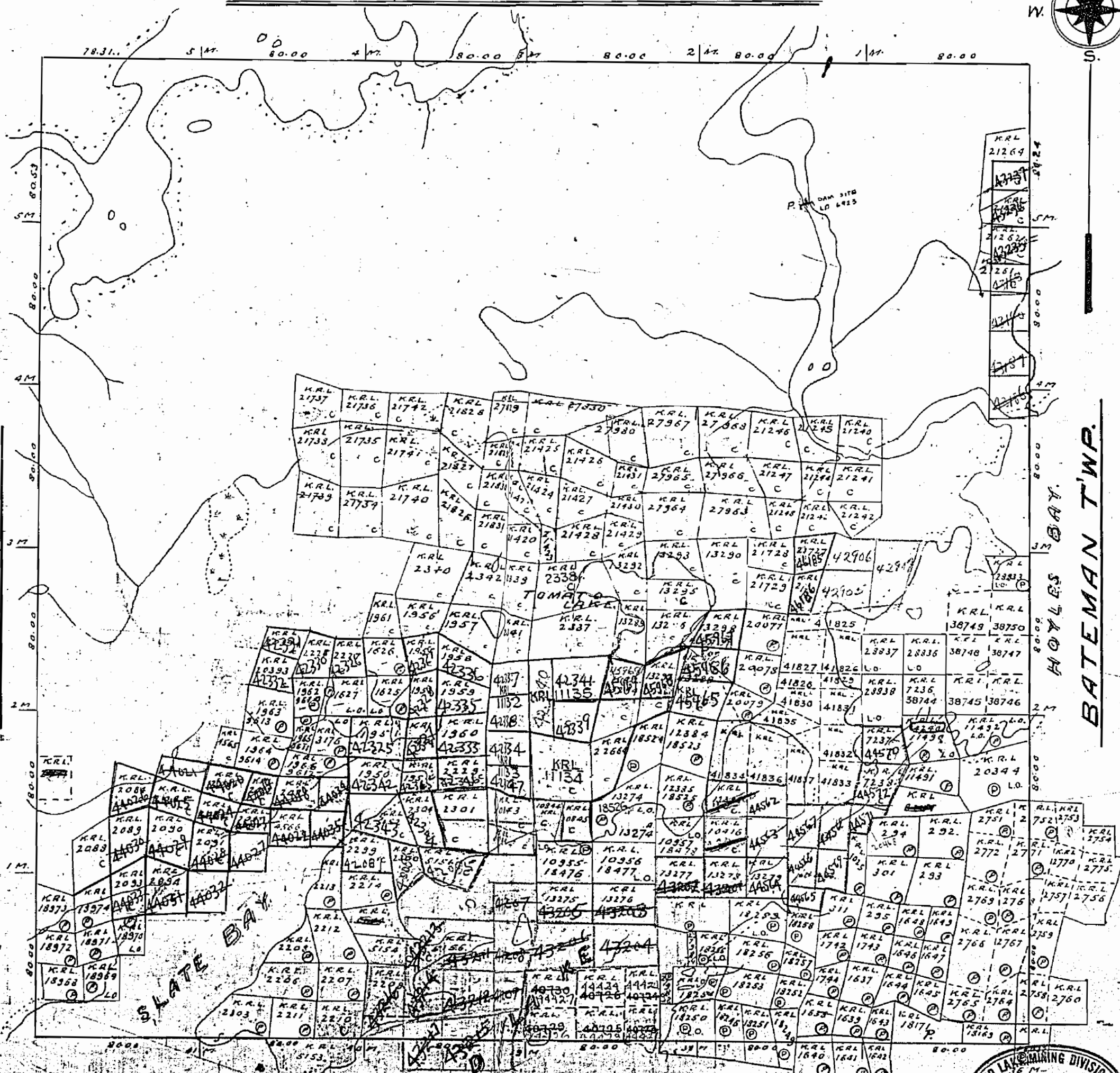
DISTRICT OF KENORA. M. 2182

Scale, 40 chains to an inch.



GRAVES TWP.

BATEMAN TWP.



RED LAKE MINING DIVISION
APR 21 1958
RED LAKE, ONT.

DOMES TWP.

M 2182

PLAN OF MCDONOUGH TWP.

RED LAKE MINING DIVISION.

DISTRICT OF KENORA.

Scale, 40 chains to an inch.

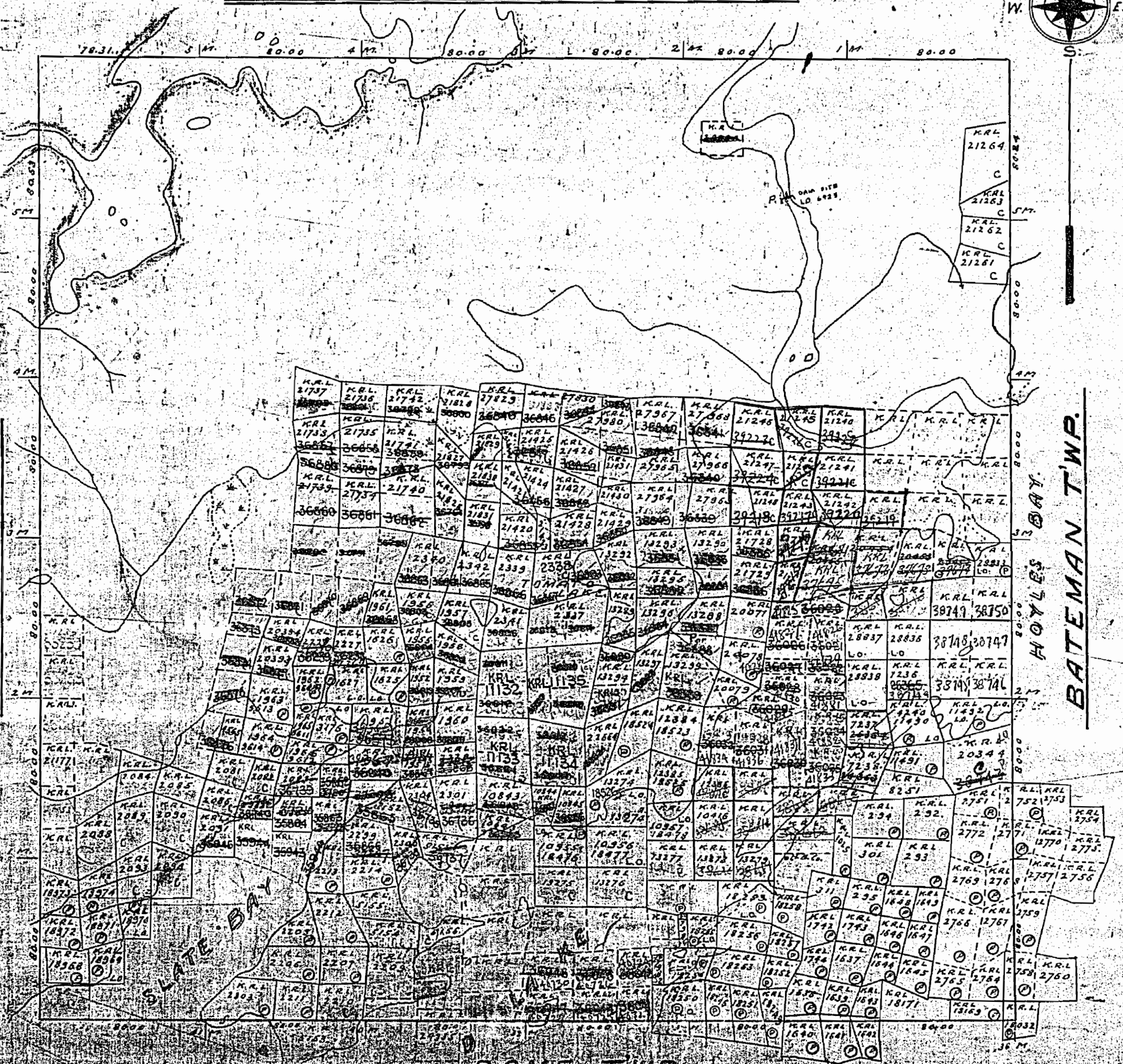
M. 2182



GRAVES TWP.

HOYLES BAY.

BATEMAN TWP.

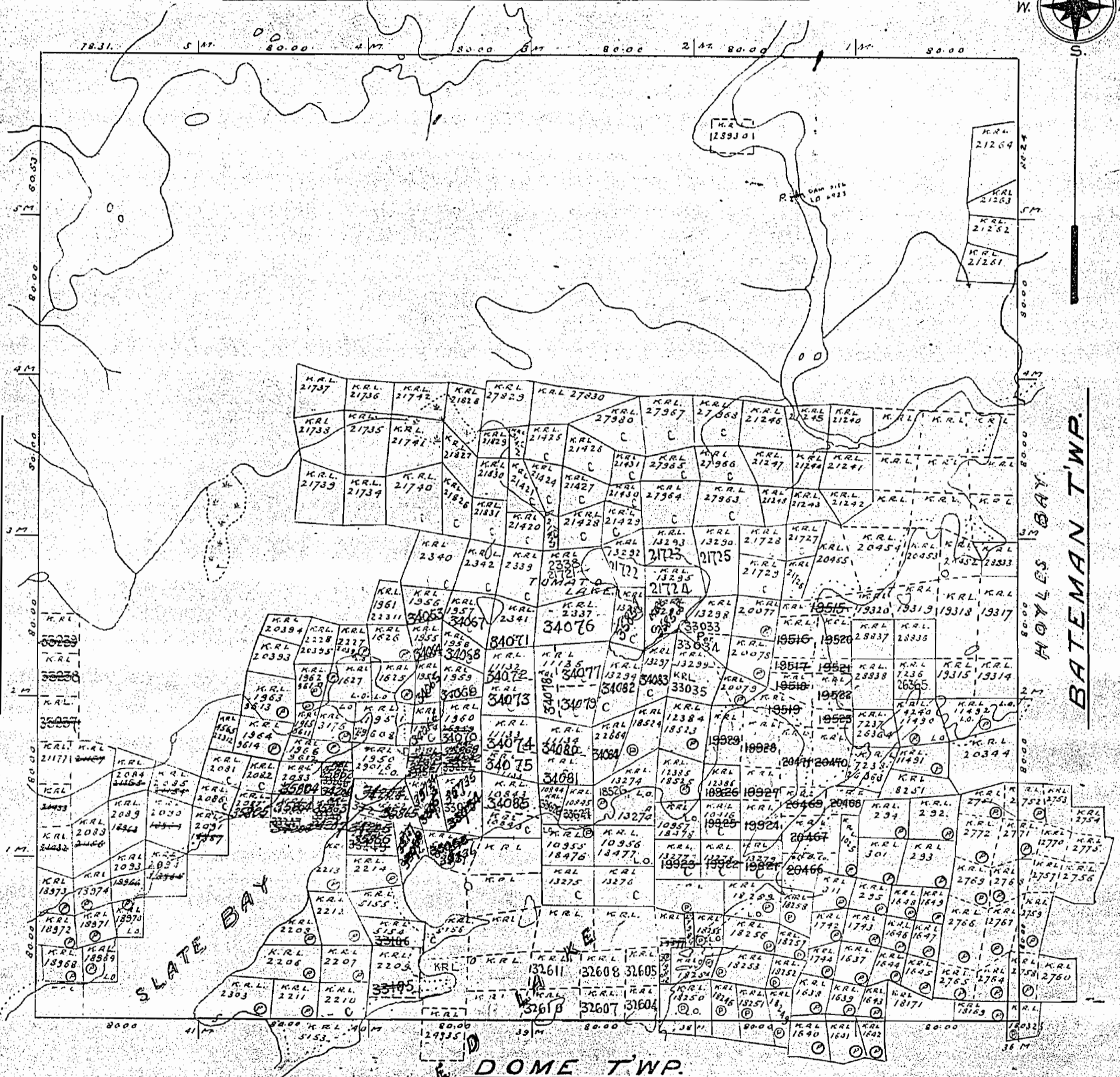



PLAN OF MCDONOUGH TWP.

RED LAKE MINING DIVISION.
DISTRICT OF KENORA.

Scale, 40 chains to an inch.

M. 2182



GRAVES TWP.

BATEMAN TWP.

Notes.

- Railways shown
- Paved Highways
- Gravel
- Highway Route Nos.
- Other Roads
- Trails & Paths
- Telegraph Telephone Lines
- Electric Power Lines
- Surface Reservations 200' wide by Dept. of
- Non-perennial streams
- Bridges
- Buildings
- Swamps
- Areas marked (P) are Patented
- (L) are Leased
- (L.O.) are held under Licence of Occupation

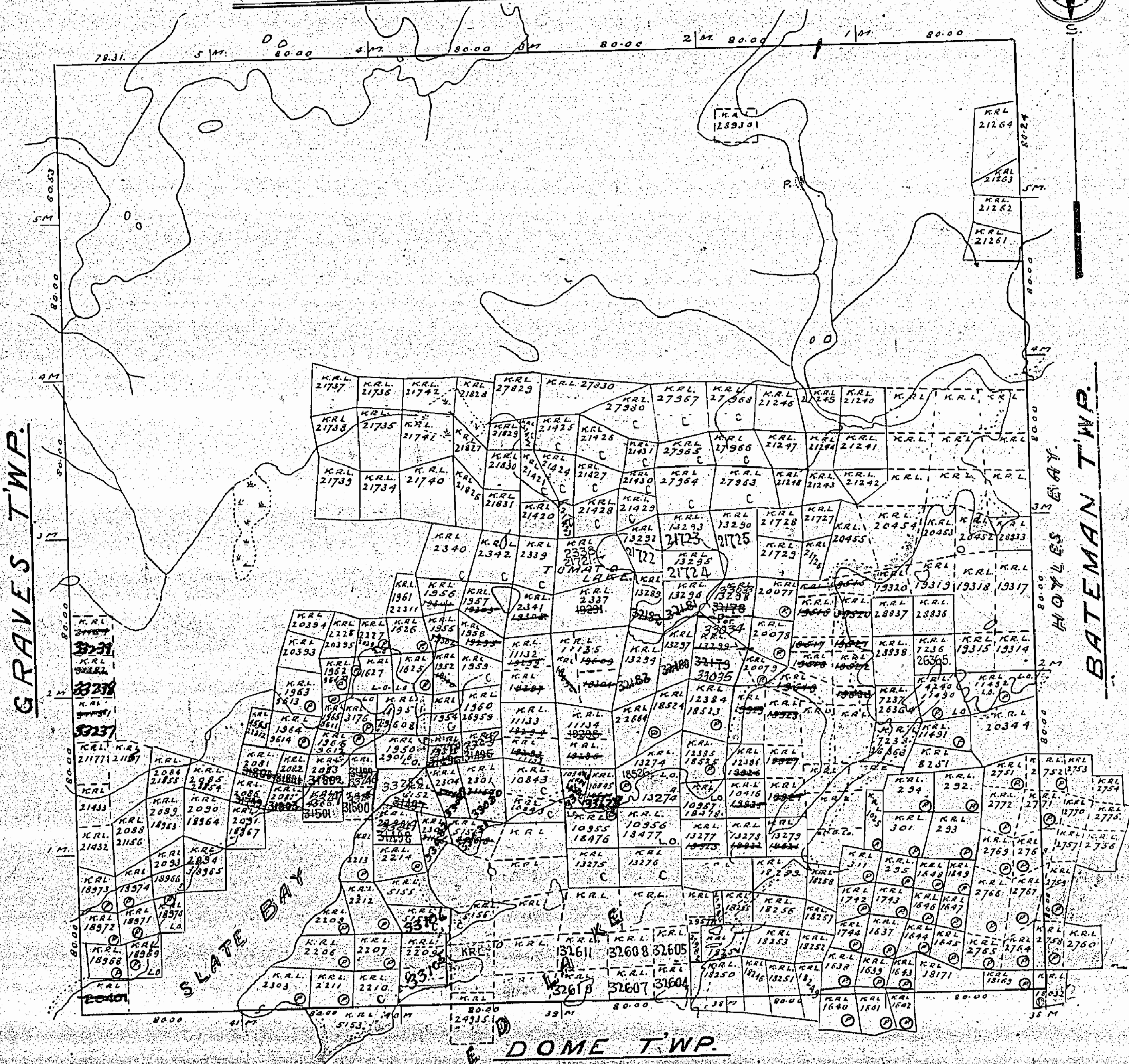
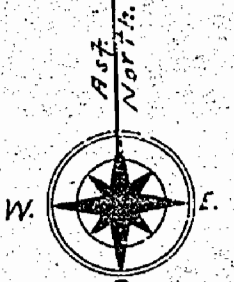
PLAN OF MCDONOUGH TWP.

RED LAKE MINING DIVISION.

DISTRICT OF KENORA.

Scale, 40 chains to an inch.

M. 2182



Notes.

- Railways shown:
- Paved Highways:
- Gravel Highway Route No.
- Other Roads:
- Trails & Paths:
- Telegraph Telephone Lines:
- Electric Railway Lines:
- Surface Reservations 200' wide by Dept. of L & F shown thus:

Non-perennial Streams.

- Bridges:
- Buildings:
- Swamps:
- Areas marked are Patented
- are Leased
- are held under Licence of Occupation

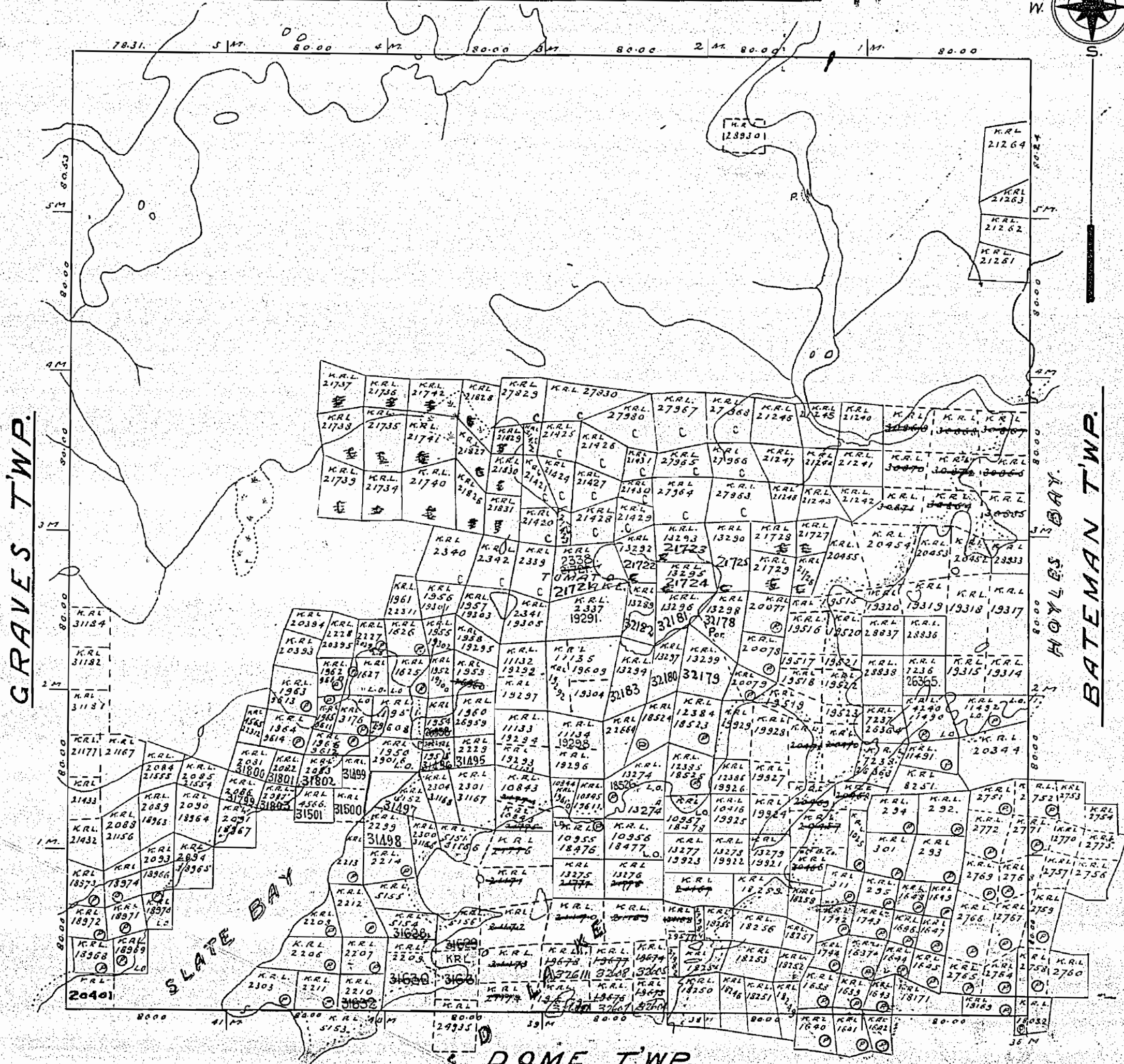
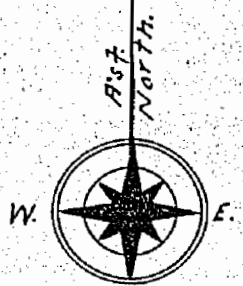
PLAN OF MCDONOUGH TWP.

RED LAKE MINING DIVISION.

DISTRICT OF KENORA.

Scale, 40 chains to an inch.

M. 2182



GRAVES TWP.

BATEMAN TWP.

Notes.

- Railways shown.....
- Paved Highways.....
- Gravel.....
- Highway Route Nos.....
- Other Roads.....
- Trails & Paths.....
- Telegraph & Telephone Lines.....
- Electric Power Lines.....
- Surface Reservations 200' wide by Dept. of L. & F. shown thus.....
- Non-perennial streams.....
- Bridges.....
- Buildings.....
- Swamps.....
- Areas marked (P) are Patented
- (L.O.) held under Licence of Occupation

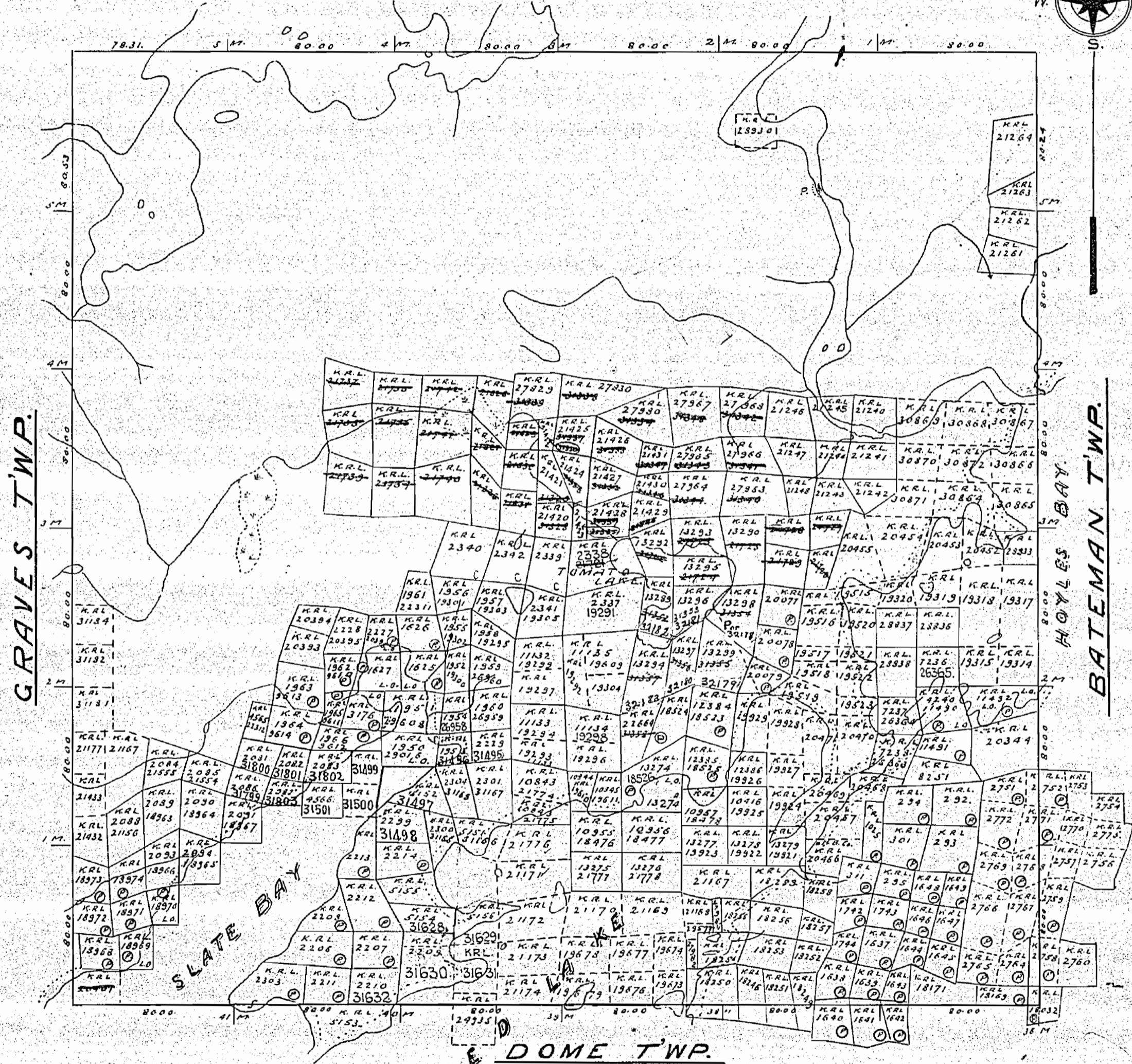
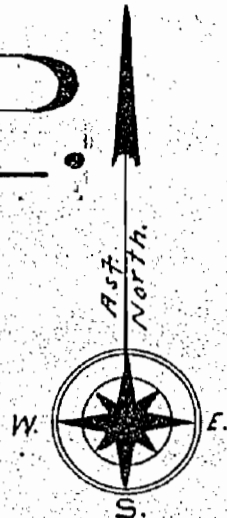
PLAN OF MCDONOUGH TWP.

RED LAKE MINING DIVISION.

DISTRICT OF KENORA.

Scale, 40 chains to an inch.

N. 2182



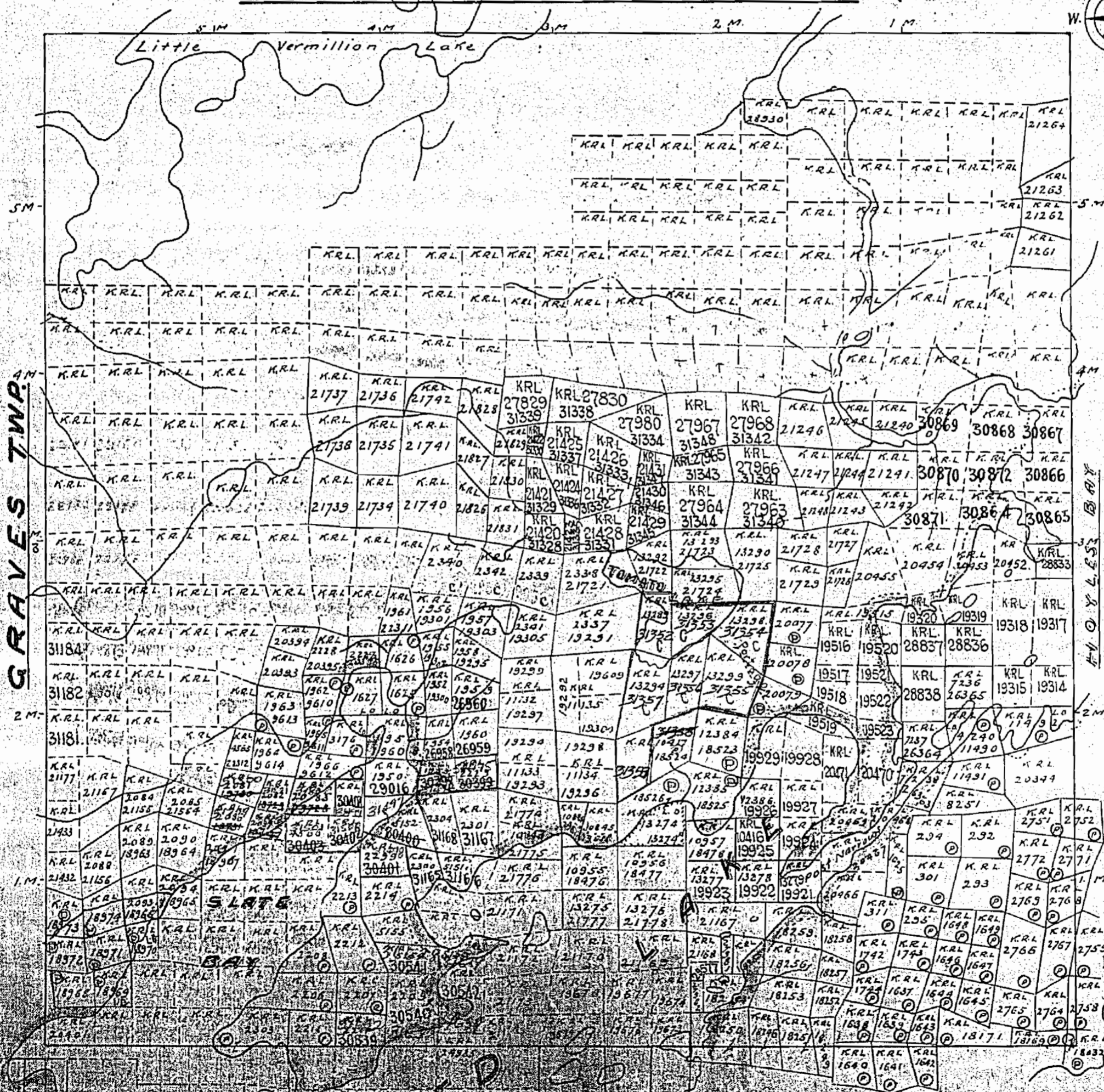
Notes.

- Railways shown
- Paved Highways
- Gravel
- Highway Route Nos
- Other Roads
- Trails & Paths
- Telegraph & Telephone Lines
- Electric Power Lines
- Surface Reservations 200' wide by Dept of L & F shown thus
- Non-perennial streams
- Bridges
- Buildings
- Swamps
- Areas marked (P) are Patented
- (L) are Leased
- (LO) held under Licence of Occupation

PLAN OF MCDONOUGH TWP.

RED LAKE MINING DIVISION.
DISTRICT OF KENORA.

Scale, 40 chains to an inch. M. 2182



This reservation to apply also along the
 shore of the islands lying within the area delineated
 by the dotted line.

GRAVES TWP.

BATEMAN TWP.

RED LAKE MINING DIVISION
DISTRICT OF KENORA

FOREST ACTIVITY INFORMATION

THIS TOWNSHIP/AREA FALLS WITHIN THE
RED LAKE CROWN

AND MAY BE SUBJECT TO FORESTRY OPERATIONS.
THE M.N.R. UNIT FORESTER FOR THIS AREA CAN BE CONTACTED AT:

P.O. BOX 5003
RED LAKE, ONTARIO P0V 2M0
(807) 727-2253

THE TOWNSHIP
OF

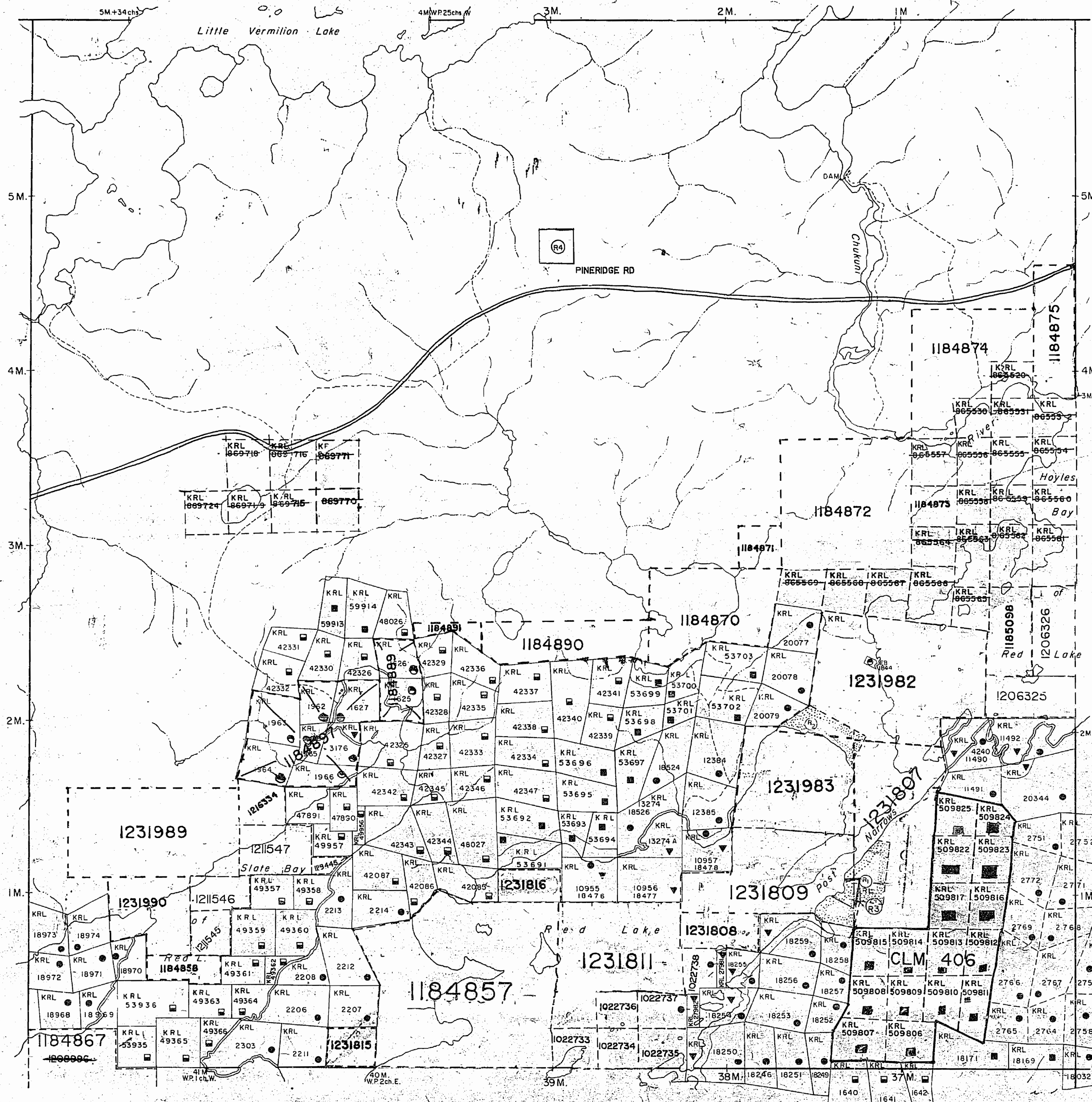
McDONOUGH

DISTRICT OF
KENORA
PATRICIA PORTION

RED LAKE
MINING DIVISION

SCALE: 1-INCH 40 CHAINS

Corallan Lake Area G 1763



DISPOSITION OF CROWN LANDS

- PATENT, SURFACE AND MINING RIGHTS
- " SURFACE RIGHTS ONLY
- " MINING RIGHTS ONLY
- LEASE, SURFACE AND MINING RIGHTS
- " SURFACE RIGHTS ONLY
- " MINING RIGHTS ONLY
- LICENCE OF OCCUPATION
- ROADS
- IMPROVED ROADS
- KING'S HIGHWAYS
- RAILWAYS
- POWER LINES
- MARSH OR MUSKEG
- MINES
- CANCELLED

AREAS WITHDRAWN FROM DISPOSITION

M.R.O. - MINING RIGHTS ONLY
S.R.O. - SURFACE RIGHTS ONLY
M.+S. - MINING AND SURFACE RIGHTS

Description	Order No.	Date	Disposition	File
(1) 163474	Aug. 20, 70	surface rights only		
(2) "	May 4, 71	"		
(3) M.N.R. Crown Reserves 1E 12	July 18, 1984			
(4) 0.18/83	July 15, 1983			
(5) 1E1 CHANNELED TO SEA	July 18, 1984			
(6) CEMENTERY - SUBJECT TO SECTION 32 MINING ACT RSO 1990				
(7) SEC. 35/90 WKRL 93/94	JUL 22/94	SR.O.	9550	9P314

DATE OF ISSUE

MAY 14 1986

PROVINCIAL RECORDING
OFFICE - SUDBURY

AREAS OPEN TO STAKING
JUNE 1, 1987 AT
7:00 AM C.S.T.M.



Ministry of
Natural
Resources

Ministry of
Northern Development
and Mines

AUGUST, 1986

G-3732

THE INFORMATION THAT APPEARS ON THIS MAP HAS BEEN COMPILED FROM VARIOUS SOURCES AND ACCURACY IS NOT GUARANTEED. IF WISHING TO STAKE OR CLAIM RIGHTS IN THE RECORDS OF THE NORTHERN DEVELOPMENT AND MINES, FOR ADDITIONAL INFORMATION ON THE STATUS OF THE LANDS SHOWN HEREON.