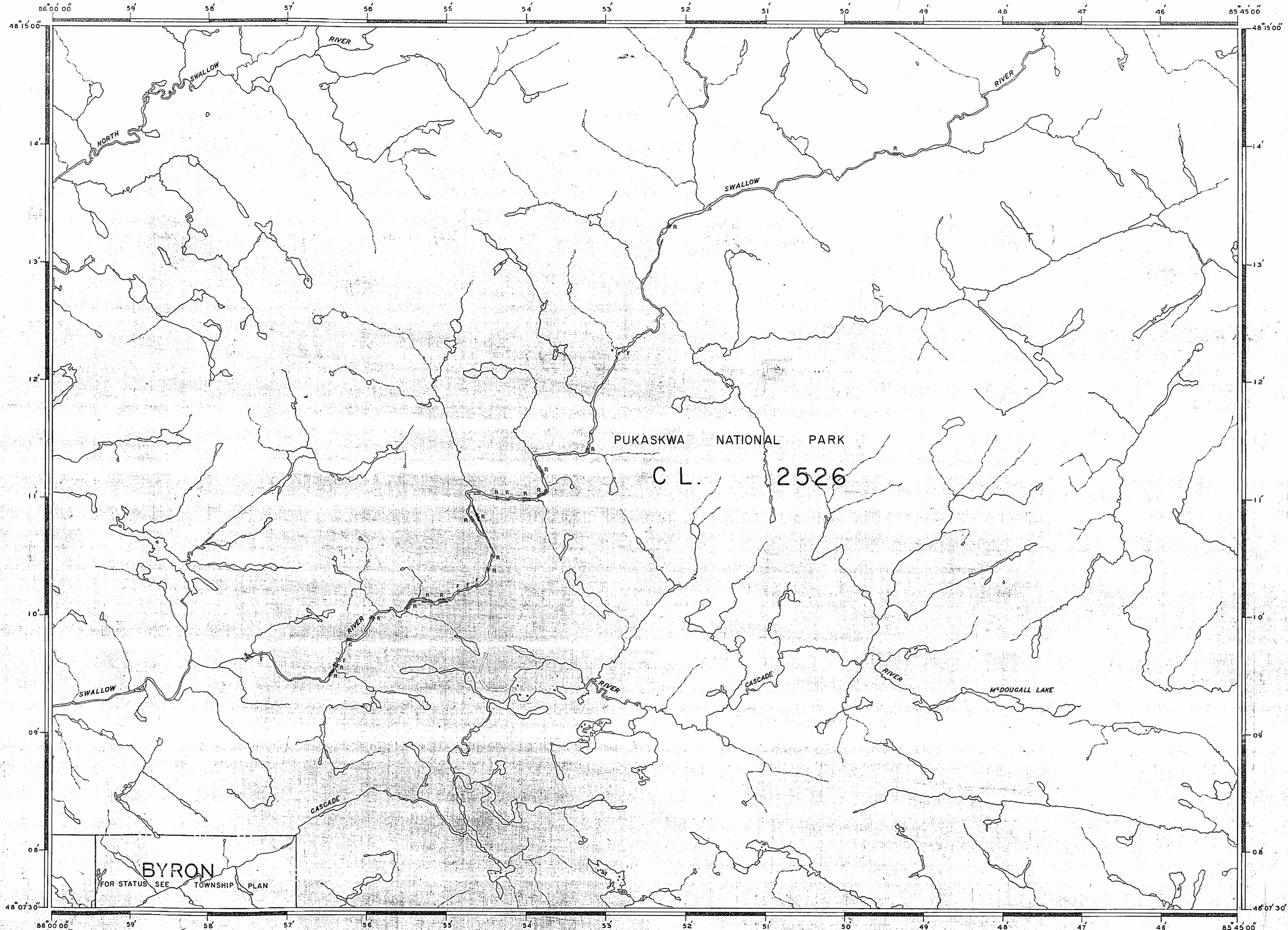


REFERENCES

AREAS WITHDRAWN FROM DISPOSITION

M.R.O. - MINING RIGHTS ONLY
 S.R.O. - SURFACE RIGHTS ONLY
 M.+S. - MINING AND SURFACE RIGHTS

Description	Order No.	Date	Disposition	File



DATE OF ISSUE
 APR 14 1987
 SAULT STE MARIE
 MINING RECORDER'S OFFICE

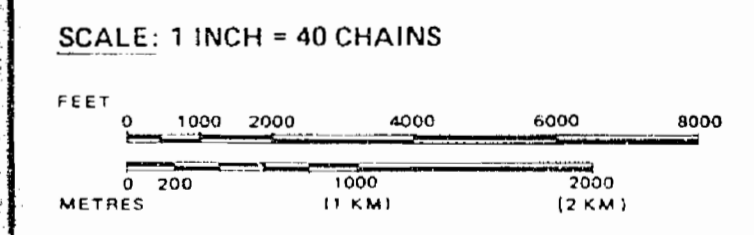
LEGEND

- HIGHWAY AND ROUTE No.
- OTHER ROADS
- TRAILS
- SURVEYED LINES:
 - TOWNSHIPS, BASE LINES, ETC.
 - LOTS, MINING CLAIMS, PARCELS, ETC.
- UNSURVEYED LINES:
 - LOT LINES
 - PARCEL BOUNDARY
 - MINING CLAIMS ETC.
- RAILWAY AND RIGHT OF WAY
- UTILITY LINES
- NON-PERENNIAL STREAM
- FLOODING OR FLOODING RIGHTS
- SUBDIVISION OR COMPOSITE PLAN
- RESERVATIONS
- ORIGINAL SHORELINE
- MARSH OR MUSKEG
- MINES
- TRAVERSE MONUMENT

DISPOSITION OF CROWN LANDS

TYPE OF DOCUMENT	SYMBOL
PATENT, SURFACE & MINING RIGHTS	
" SURFACE RIGHTS ONLY	
" MINING RIGHTS ONLY	
LEASE, SURFACE & MINING RIGHTS	
" SURFACE RIGHTS ONLY	
" MINING RIGHTS ONLY	
LICENCE OF OCCUPATION	
ORDER-IN-COUNCIL	
RESERVATION	
CANCELLED	
SAND & GRAVEL	

NOTE: MINING RIGHTS IN PARCELS PATENTED PRIOR TO MAY 6, 1913, VESTED IN ORIGINAL PATENTEE BY THE PUBLIC LANDS ACT, R.S.O. 1970, CHAP. 380, SEC. 63, SUBSEC. 1.



AREA
McDOUGALL LAKE
 M.N.R. ADMINISTRATIVE DISTRICT
WAWA
 MINING DIVISION
SAULT STE. MARIE
 LAND TITLES / REGISTRY DIVISION
THUNDER BAY

Ministry of Natural Resources Ontario
 Ministry of Northern Development and Mines

Date JANUARY, 1987
 Number **G-3771**

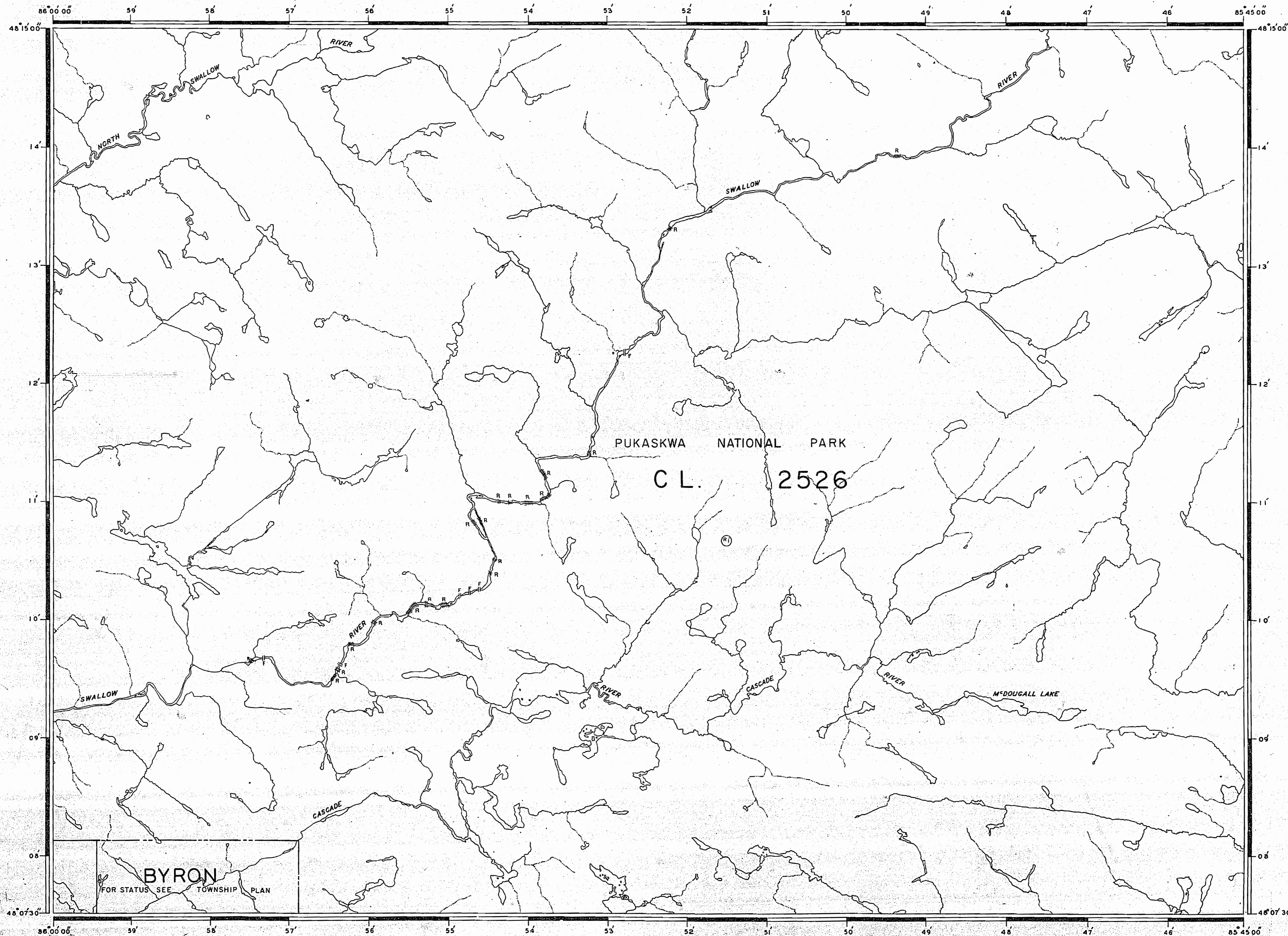
Replicated June 29/89 CK.

REFERENCES


AREAS WITHDRAWN FROM DISPOSITION

- M.R.O. - MINING RIGHTS ONLY
- S.R.O. - SURFACE RIGHTS ONLY
- M.+S. - MINING AND SURFACE RIGHTS

Description	Order No.	Date	Disposition	File
CL 2526	W-SSM-01-91	JAN 25/91	S-M RIGHTS	



THE INFORMATION THAT APPEARS ON THIS MAP HAS BEEN COMPILED FROM VARIOUS SOURCES, AND ACCURACY IS NOT GUARANTEED. THOSE WISHING TO STAKE MINING CLAIMS SHOULD CONSULT WITH THE MINING RECORDER, MINISTRY OF NORTHERN DEVELOPMENT AND MINES, FOR ADDITIONAL INFORMATION ON THE STATUS OF THE LANDS SHOWN HEREON.



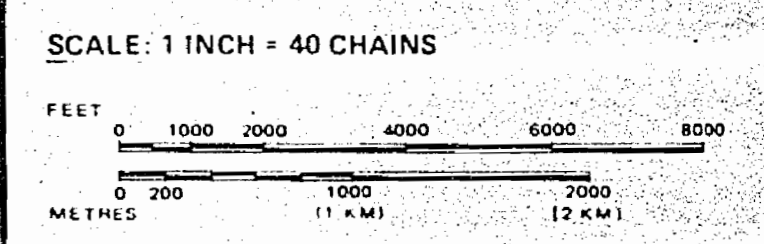
LEGEND

- HIGHWAY AND ROUTE No.
- OTHER ROADS
- TRAILS
- SURVEYED LINES
- TOWNSHIPS, BASE LINES, ETC.
- LOTS, MINING CLAIMS, PARCELS, ETC.
- UNSURVEYED LINES
- LOT LINES
- PARCEL BOUNDARY
- MINING CLAIMS, ETC.
- RAILWAY AND RIGHT OF WAY
- UTILITY LINES
- NON PERENNIAL STREAM
- FLOODING OR FLOODING RIGHTS
- SUBDIVISION OR COMPOSITE PLAN
- RESERVATIONS
- ORIGINAL SHORELINE
- MARSH OR MUSKEG
- MINES
- TRAVERSE MONUMENT

DISPOSITION OF CROWN LANDS

TYPE OF DOCUMENT	SYMBOL
PATENT, SURFACE & MINING RIGHTS	●
" SURFACE RIGHTS ONLY	○
" MINING RIGHTS ONLY	○
LEASE, SURFACE & MINING RIGHTS	■
" SURFACE RIGHTS ONLY	■
" MINING RIGHTS ONLY	■
LICENCE OF OCCUPATION	▼
ORDER-IN-COUNCIL	OC
RESERVATION	○
CANCELLED	○
SAND & GRAVEL	○

NOTE: MINING RIGHTS IN PARCELS PATENTED PRIOR TO MAY 6, 1913, VESTED IN ORIGINAL PATENTEE BY THE PUBLIC LANDS ACT, R.S.O. 1970, CHAP. 380, SEC. 63, SUBSEC. 1.



AREA
McDOUGALL LAKE

M.N.R. ADMINISTRATIVE DISTRICT
WAWA
MINING DIVISION
SAULT STE. MARIE
LAND TITLES / REGISTRY DIVISION
THUNDER BAY

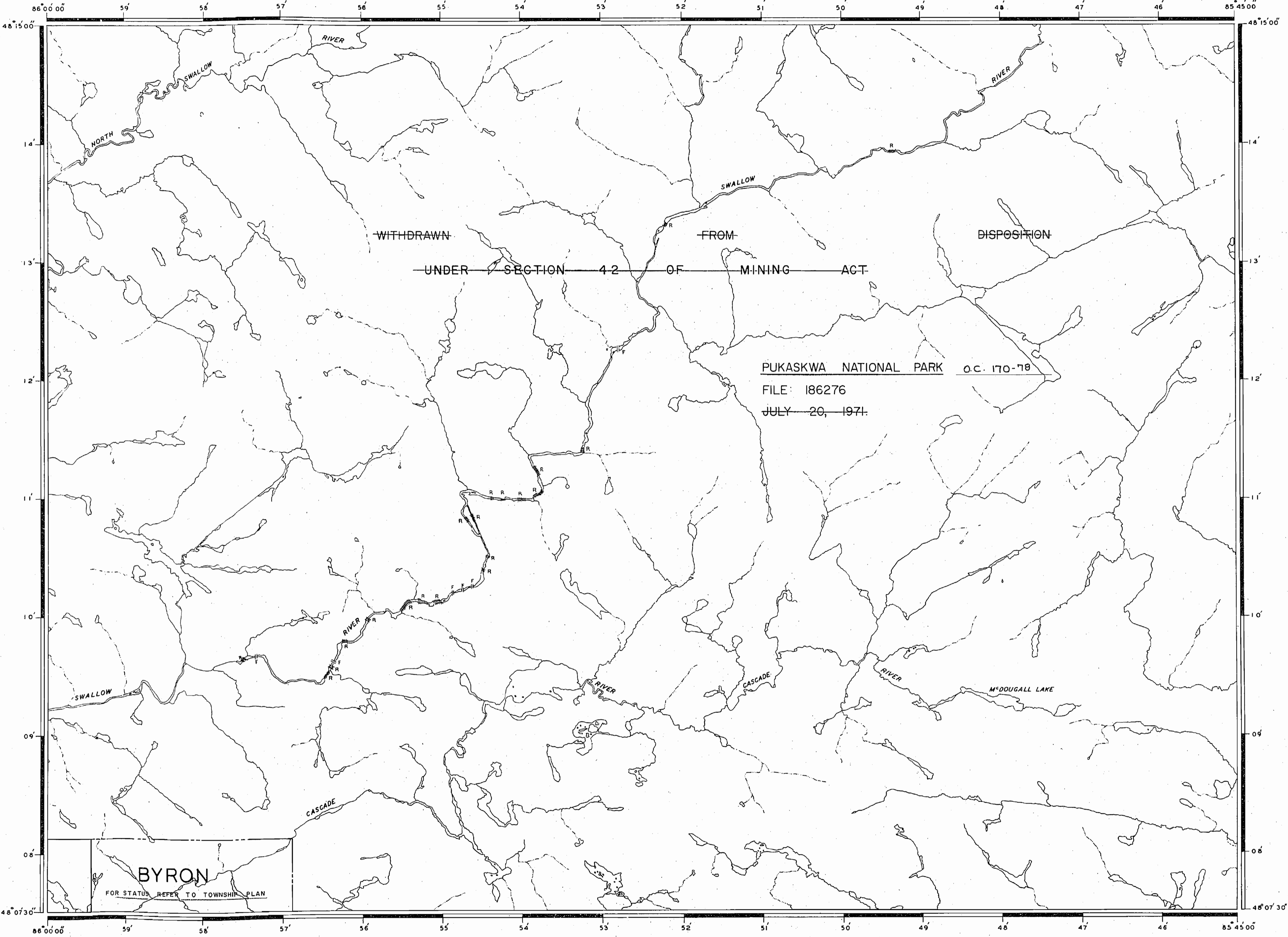
Ministry of Natural Resources Ontario
Ministry of Northern Development and Mines

Date: JANUARY, 1987
Number: **G-3771**

The 1985 Magnetic Bearing Approx. 2.10 M Annual Change in Bearing 10.40'

TOPOGRAPHY
LAKES, RIVERS, ETC., FROM FOREST
RESOURCES INVENTORY SHEET No 482854

SURVEYS
NORTH-EAST BOUNDARY OF BYRON TWP.
BY J.M*AREE P.L.S. 1872. BOOK NO. 1002



WITHDRAWN FROM DISPOSITION
UNDER SECTION 4-2 OF MINING ACT

PUKASKWA NATIONAL PARK O.C. 170-78
FILE: 186276
JULY 20, 1971.

NOTE

400' SURFACE RIGHTS RESERVATION AROUND ALL LAKES & RIVERS.

LEGEND

- PAVED ROAD
- GRAVEL ROAD
- OTHER ROADS
- TRAIL OR PATH
- HIGHWAY ROUTE No.
- ELECTRIC POWER LINE
- TELEPHONE LINE
- RAILROAD & RIGHT OF WAY
- RAPIDS, PORTAGE
- NON-PERENNIAL STREAM
- EDGE OF CLEARING
- TREELESS MUSKEG OR MARSH
- BRIDGE, BUILDINGS

DISPOSITION OF CROWN LANDS

- PATENT, SURFACE AND MINING RIGHTS
- " SURFACE RIGHTS ONLY
- " MINING RIGHTS ONLY
- LEASE, SURFACE AND MINING RIGHTS
- " SURFACE RIGHTS ONLY
- " MINING RIGHTS ONLY
- LICENCE OF OCCUPATION

G.3771
ONTARIO

MINISTRY OF NATURAL RESOURCES
SURVEYS AND MAPPING BRANCH

AREA
Replaced May 24/81
McDOUGALL LAKE
THUNDER BAY MINING DIVISION
S.S. MARIÉ DISTRICT OF THUNDER BAY

June 1/80
DR. A.A.L. CH. E.J.D. APP. E.J.D. SEPT. 29, 1954

SCALE: 1 INCH = 40 CHS. DWG. No. TORONTO, CANADA

NOTE: FOR STATUS OF CROWN LAND IN BYRON TWP. REFER TO PATENTS OFFICE

AREA OF
MC. DOUGALL LAKE

DISTRICT OF
THUNDER BAY

SAULT STE. MARIE
MINING DIVISION

SCALE: 1-INCH = 40 CHAINS.

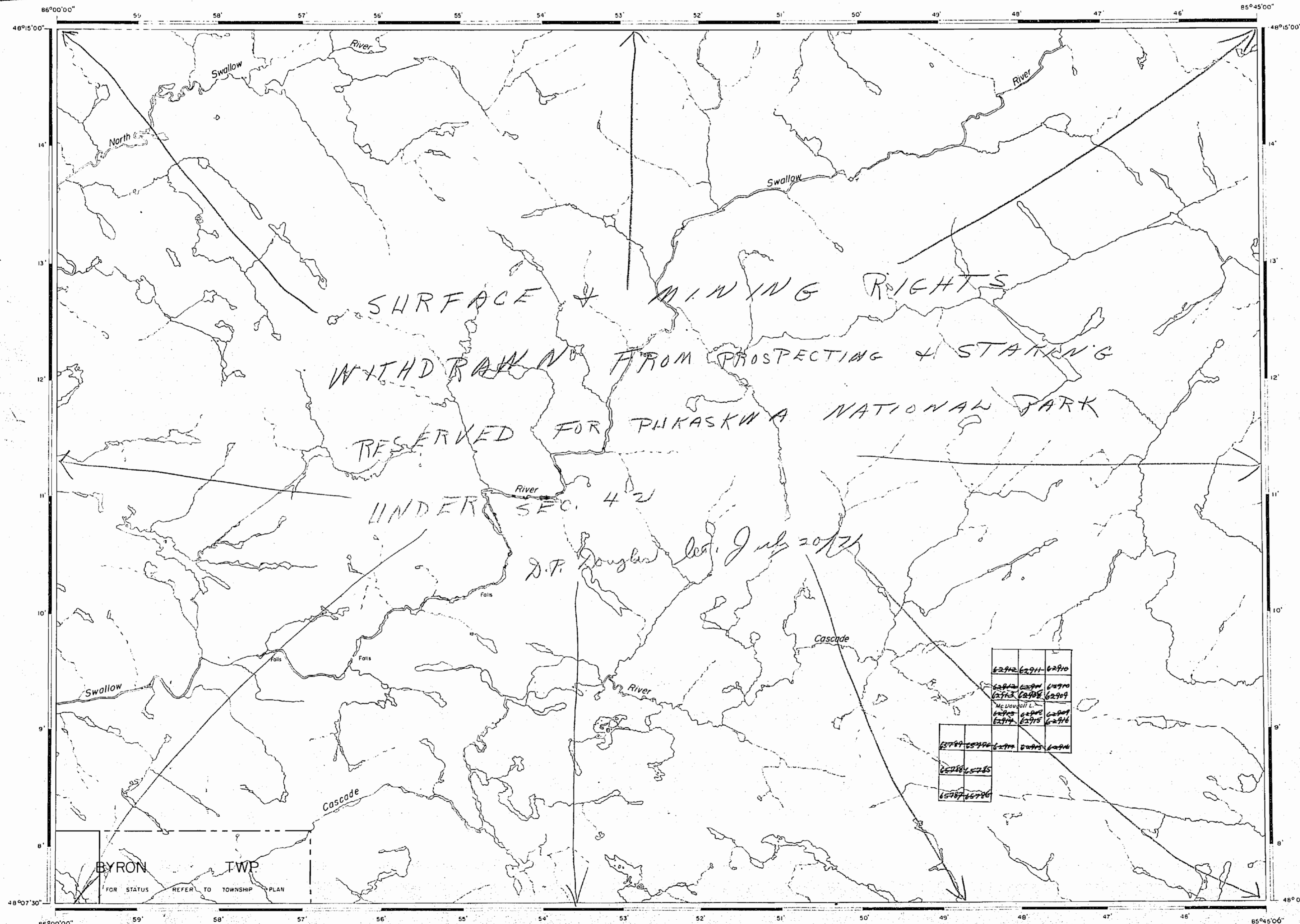
LEGEND

- PATENTED LAND Ⓟ
- CROWN LAND SALE C.S.
- LEASES Ⓛ
- LOCATED LAND Loc
- LICENSE OF OCCUPATION L.O.
- MINING RIGHTS ONLY M.R.O.
- SURFACE RIGHTS ONLY S.R.O.
- ROADS —|—|—
- IMPROVED ROADS —|—|—
- KING'S HIGHWAYS —|—|—
- RAILWAYS —|—|—
- POWER LINES —|—|—
- MARSH OR MUSKEG —|—|—
- MINES *

NOTES

400' Surface Rights Reservation around all lakes & rivers.

*This area lies within
Pukaskwia Withdrawal area
Refer for information to the Dept.
ONT REG 25/63*

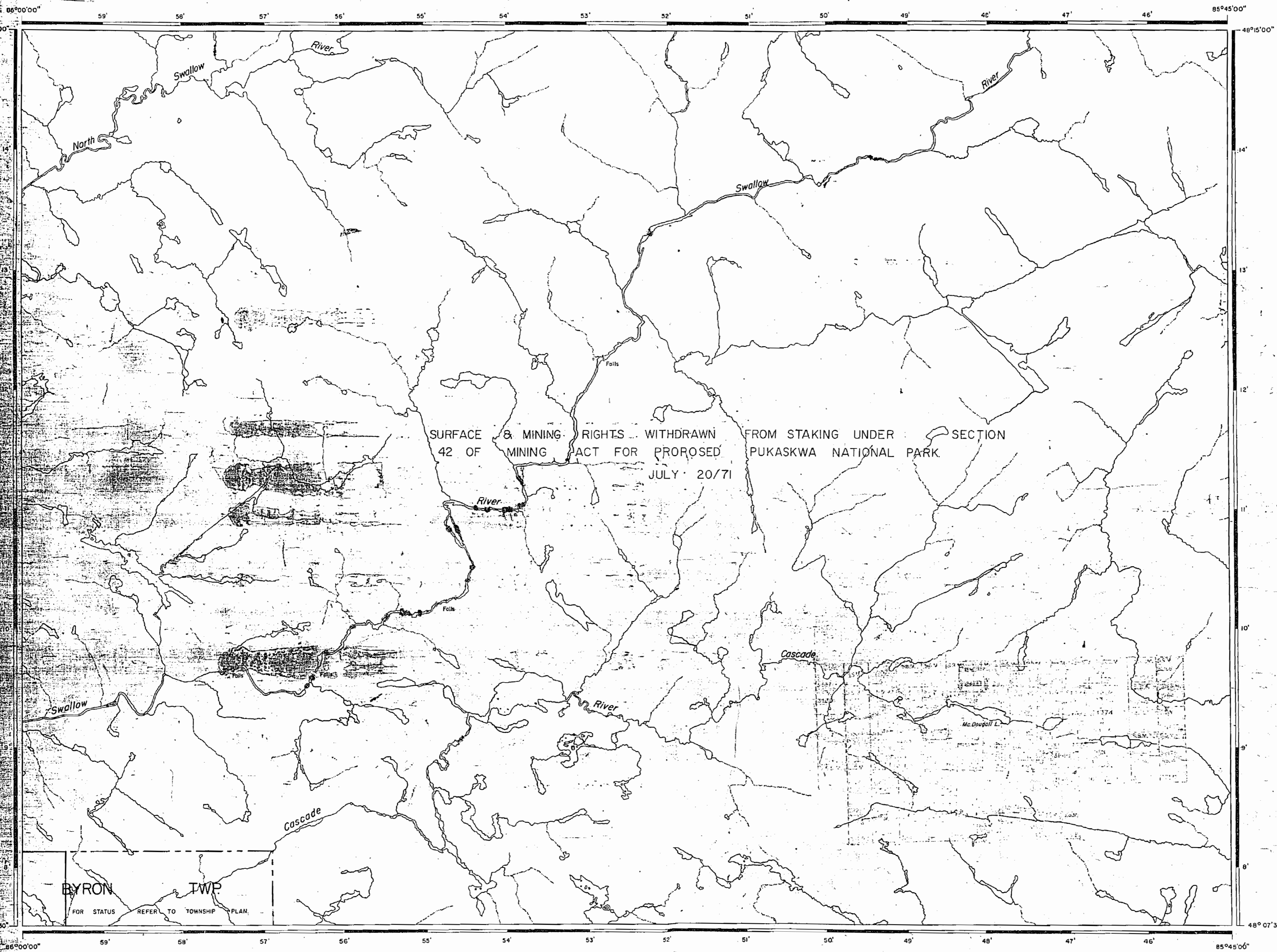


W. R.

PLAN NO. M-22

DEPARTMENT OF MINES

— ONTARIO —



AREA OF
MC DOUGALL LAKE

DISTRICT OF
THUNDER BAY,
THUNDER BAY
MINING DIVISION

SCALE: 1-INCH = 40 CHAINS.

LEGEND

PATENTED LAND	⊙
CROWN LAND SALE	C.S.
LEASES	⊖
LOCATED LAND	Loc
LICENSE OF OCCUPATION	L.O.
MINING RIGHTS ONLY	M.R.O.
SURFACE RIGHTS ONLY	S.R.O.
ROADS	—
IMPROVED ROADS	—
KING'S HIGHWAYS	—
RAILWAYS	—
POWER LINES	—
MARSH OR MUSKEG	—
MINES	⋆

NOTES

400' Surface Rights Reservation around all lakes & rivers.

SURFACE & MINING RIGHTS WITHDRAWN FROM STAKING UNDER SECTION 42 OF MINING ACT FOR PROPOSED PUKASKWA NATIONAL PARK JULY 20/71

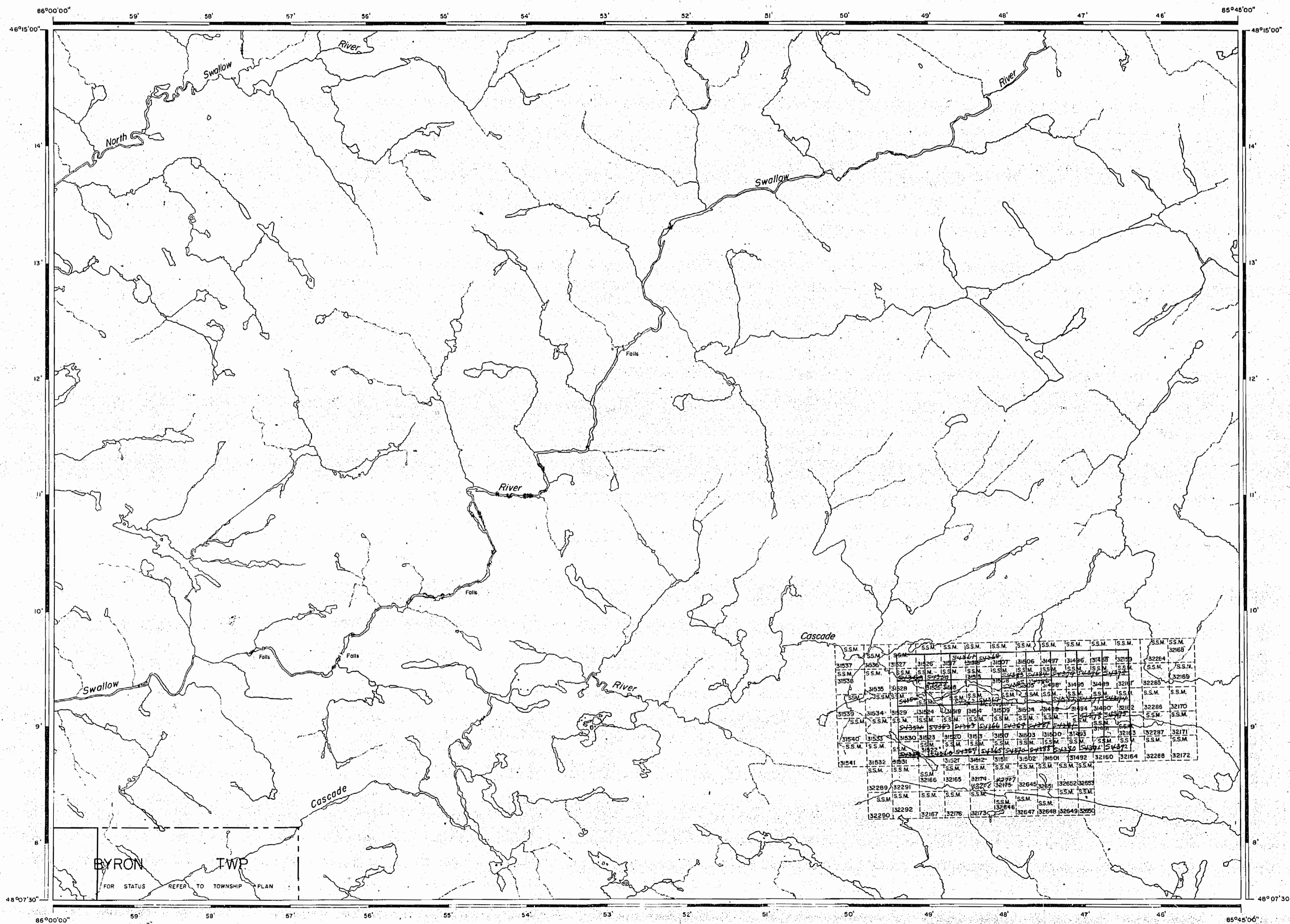
1977

WHITE R. DIST JUNE 7/77
NATIONAL TOPOGRAPHIC SERIES 42 C 4

PLAN NO. M-2289

ONTARIO
MINISTRY OF NATURAL RESOURCES
SURVEYS AND MAPPING BRANCH

BYRON TWP.
FOR STATUS REFER TO TOWNSHIP PLAN.



AREA OF
MC.DOUGALL LAKE

DISTRICT OF
THUNDER BAY

SAULT STE. MARIE
MINING DIVISION

SCALE: 1-INCH = 40 CHAINS.

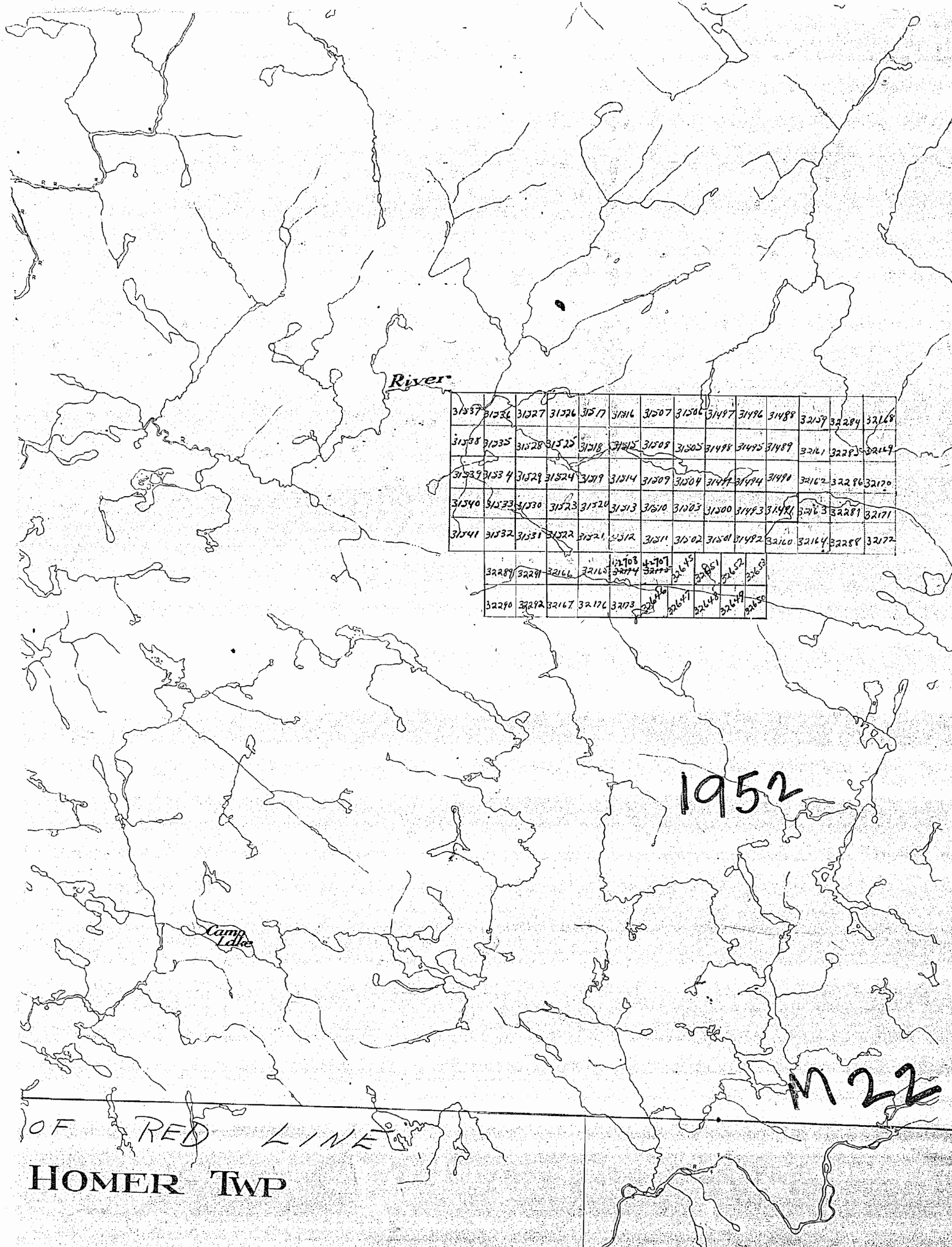
LEGEND

PATENTED LAND	Ⓢ
CROWN LAND SALE	C.S.
LEASES	Ⓛ
LOCATED LAND	Loc
LICENSE OF OCCUPATION	L.O.
MINING RIGHTS ONLY	M.R.O.
SURFACE RIGHTS ONLY	S.R.O.
ROADS	—
IMPROVED ROADS	—
KING'S HIGHWAYS	—
RAILWAYS	—
POWER LINES	—
MARSH OR MUSKEG	—
MINES	⋈

NOTES

1955

PLAN NO. M-22
DEPARTMENT OF MINES
— ONTARIO —



River

Camp Lake

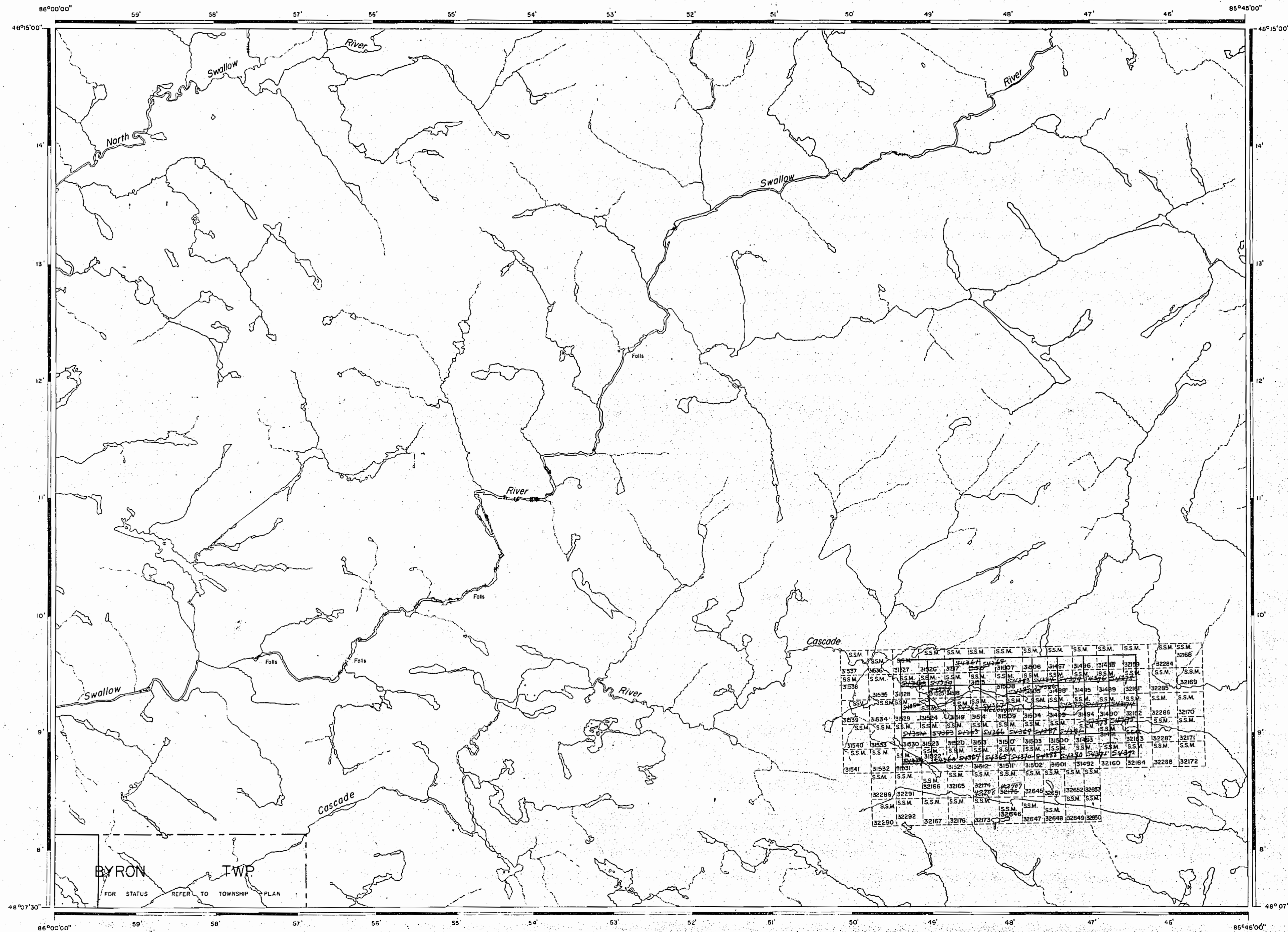
OF RED LINE
HOMER TWP

1952

M 22

31537	31536	31527	31526	31517	31516	31507	31506	31497	31496	31488	32159	32284	32168
31538	31535	31528	31525	31518	31515	31508	31505	31498	31495	31489	32161	32285	32169
31539	31534	31529	31524	31519	31514	31509	31504	31497	31494	31490	32162	32286	32170
31540	31533	31530	31523	31520	31513	31510	31503	31500	31493	31491	32163	32281	32171
31541	31532	31531	31522	31521	31512	31511	31502	31501	31492	32160	32164	32288	32172
32287	32291	32166	32165	32103	32101	32105	32101	32102	32103	32104	32105	32106	32107
32290	32292	32167	32176	32173	32174	32175	32176	32177	32178	32179	32180	32181	32182

SWATLOW RIVER AREA 22M1887



BYRON TWP
FOR STATUS REFER TO TOWNSHIP PLAN

Donald B. Clark

AREA OF
McDOUGALL LAKE

DISTRICT OF
THUNDER BAY
SAULT STE. MARIE
MINING DIVISION

SCALE: 1-INCH = 40 CHAINS.

LEGEND

- PATENTED LAND ⊙ C.S.
- CROWN LAND SALE ⊙ C.S.
- LEASES ⊙ Loc
- LOCATED LAND ⊙ L.O.
- LICENSE OF OCCUPATION ⊙ M.R.O.
- MINING RIGHTS ONLY ⊙ S.R.O.
- SURFACE RIGHTS ONLY ⊙ S.R.O.
- ROADS ⊙
- IMPROVED ROADS ⊙
- KING'S HIGHWAYS ⊙
- RAILWAYS ⊙
- POWER LINES ⊙
- MARSH OR MUSKEG ⊙
- MINES ⊙

NOTES

1955

PLAN NO. M-22

DEPARTMENT OF MINES
— ONTARIO —

AREA OF
MC. DOUGALL LAKE

DISTRICT OF
THUNDER BAY,

THUNDER BAY
MINING DIVISION

SCALE: 1-INCH = 40 CHAINS

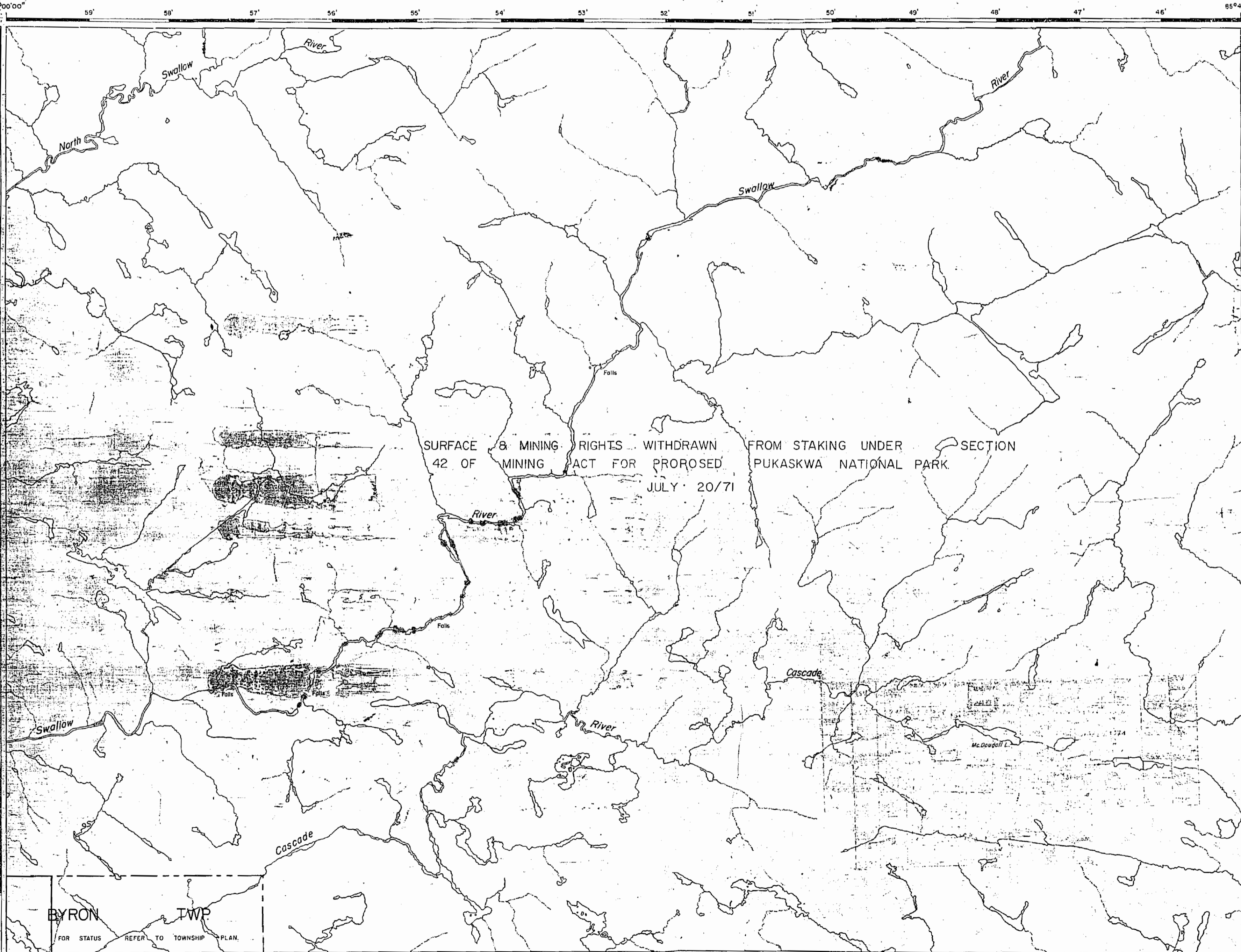
LEGEND

PATENTED LAND	(P)
CROWN LAND SALE	(C.S.)
LEASES	(L)
LOCATED LAND	(Loc)
LICENSE OF OCCUPATION	(L.O.)
MINING RIGHTS ONLY	(M.R.O.)
SURFACE RIGHTS ONLY	(S.R.O.)
ROADS	(---)
IMPROVED ROADS	(=)
KING'S HIGHWAYS	(=)
RAILWAYS	(=)
POWER LINES	(=)
MARSH OR MUSKEG	(=)
MINES	(X)

NOTES

400' Surface Rights Reservation around all lakes & rivers.

SURFACE & MINING RIGHTS WITHDRAWN FROM STAKING UNDER SECTION 42 OF MINING ACT FOR PROPOSED PUKASKWA NATIONAL PARK JULY 20/71



BYRON TWP
FOR STATUS REFER TO TOWNSHIP PLAN.

1977

WHITE R. DIST JUNE 1977
NATIONAL TOPOGRAPHIC SERIES 42 C 4

PLAN NO. M-2258

AREA OF
MC DOUGALL LAKE

DISTRICT OF
THUNDER BAY

SAULT STE. MARIE
MINING DIVISION

SCALE: 1-INCH = 40 CHAINS.

LEGEND

- PATENTED LAND ⊙
- CROWN LAND SALE C.S.
- LEASES Ⓢ
- LOCATED LAND Loc
- LICENSE OF OCCUPATION L.O.
- MINING RIGHTS ONLY M.R.O.
- SURFACE RIGHTS ONLY S.R.O.
- ROADS —
- IMPROVED ROADS —
- KING'S HIGHWAYS —
- RAILWAYS —
- POWER LINES —
- MARSH OR MUSKEG —
- MINES *

NOTES

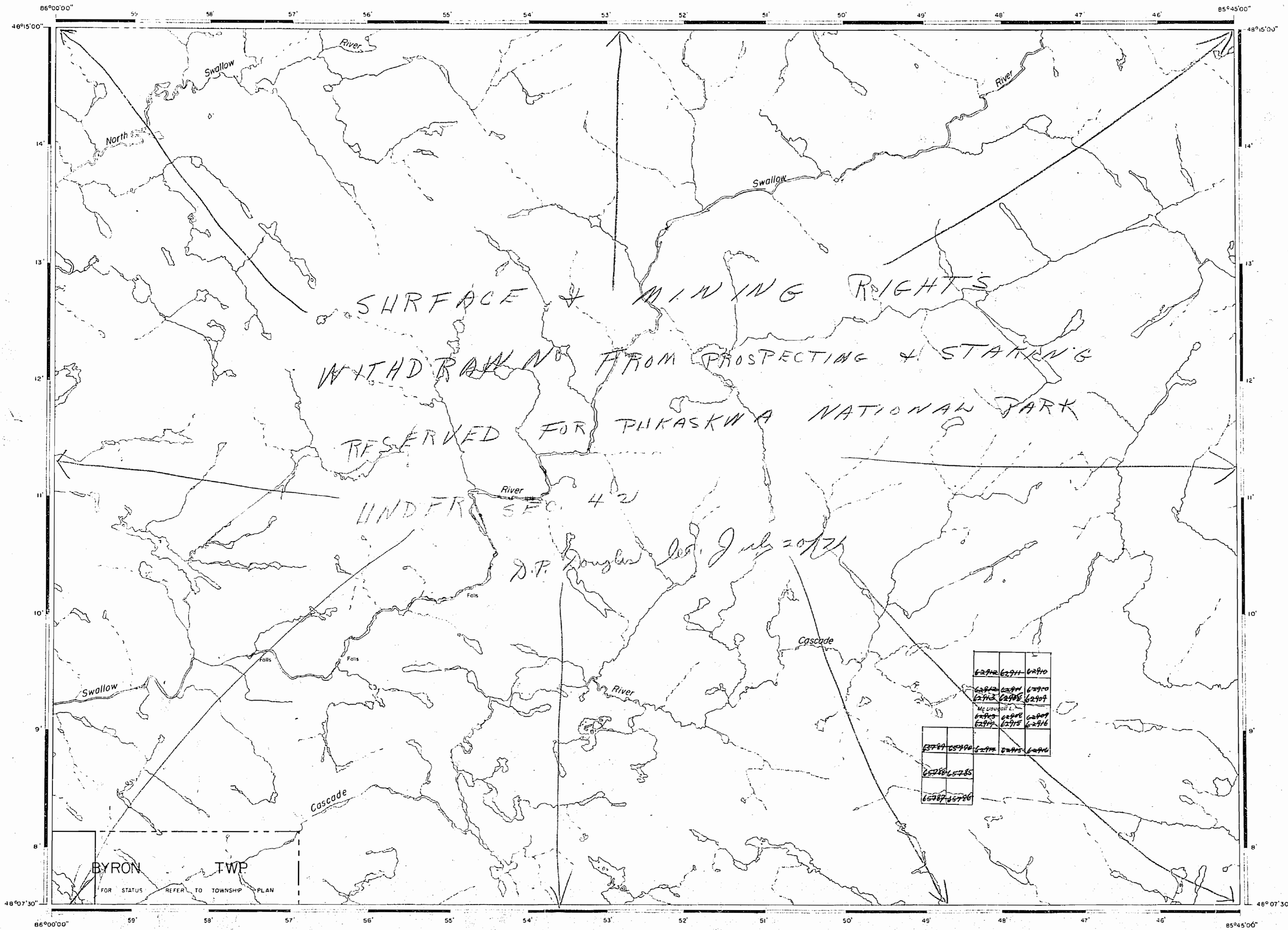
400' Surface Rights Reservation around all lakes & rivers.

*This area lies within
Pukaskwa National Park
After for status refer to
ONT REG 25/63*

SURFACE & MINING RIGHTS
WITHDRAWN FROM PROSPECTING & STAKING
RESERVED FOR PUKASKWA NATIONAL PARK
UNDER SEC. 42

D.P. Douglas Oct. July 20/63

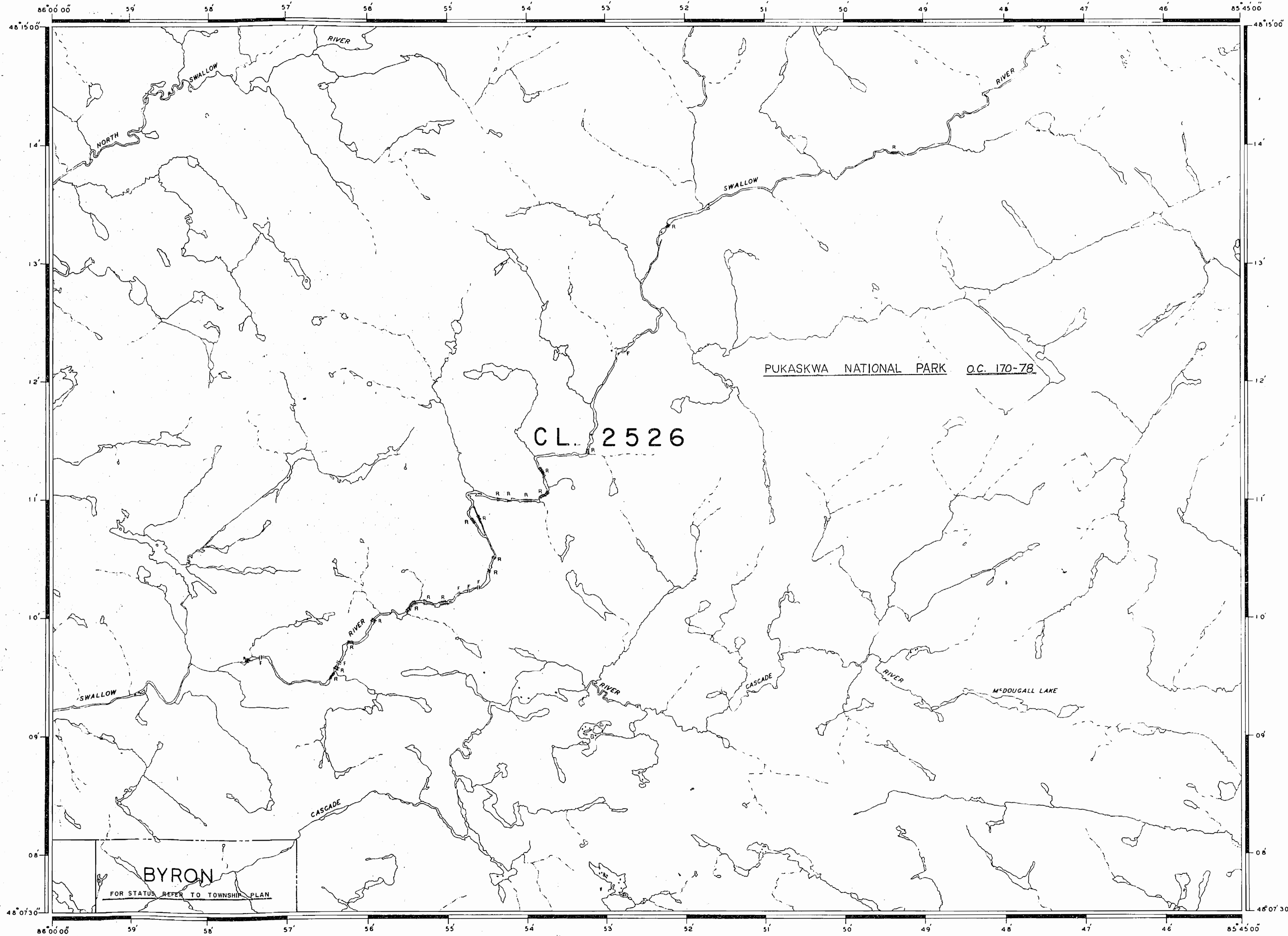
62912	62911	62910
62912	62911	62910
62912	62911	62910
62912	62911	62910
62912	62911	62910
62912	62911	62910
62912	62911	62910
62912	62911	62910
62912	62911	62910
62912	62911	62910
62912	62911	62910
62912	62911	62910



W.R.

PLAN NO. M-22

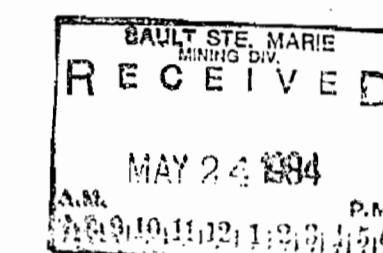
DEPARTMENT OF MINES
— ONTARIO —



REFERENCES

TOPOGRAPHY
 LAKES RIVERS ETC FROM FOREST
 RESOURCES INVENTORY SHEET N. 482854

SURVEYS
 NORTH-EAST BOUNDARY OF BYRON TWP.
 BY J.M. AREE P.L.S 1872 BOOK NO 1002



NOTE

400' SURFACE RIGHTS RESERVATION AROUND ALL LAKES & RIVERS.

LEGEND

- PAVED ROAD
- GRAVEL ROAD
- OTHER ROAD
- TRAIL OR PATH
- HIGHWAY ROUTE N.
- ELECTRIC POWER LINE
- TELEPHONE LINE
- RAILROAD & RIGHT OF WAY
- RAPIDS PORTAGE
- NON PERENNIAL STREAM
- EDGE OF CLEARING
- TREELESS MUSKEG OR MARSH
- BRIDGE BUILDINGS

- DISPOSITION OF CROWN LANDS**
- PATENT, SURFACE AND MINING RIGHTS
 - " SURFACE RIGHTS ONLY
 - " MINING RIGHTS ONLY
 - LEASE, SURFACE AND MINING RIGHTS
 - " SURFACE RIGHTS ONLY
 - " MINING RIGHTS ONLY
 - LICENCE OF OCCUPATION

ONTARIO

MINISTRY OF NATURAL RESOURCES
 SURVEYS AND MAPPING BRANCH

AREA

McDOUGALL LAKE
 SAULT STE. MINING DIVISION
 MARIE
 DISTRICT OF
 THUNDER BAY

DR. A.A.L.	CH. E.J.D.	APP. E.J.D.	SEPT. 29, 1954
SCALE: 1 INCH = 40 CHS.		DWG. No.	
TORONTO, CANADA			

NOTE: FOR STATUS OF CROWN LAND IN BYRON TWP. REFER TO PATENTS OFFICE

Replaced by G.3771 Apr. 14/87

G.3771