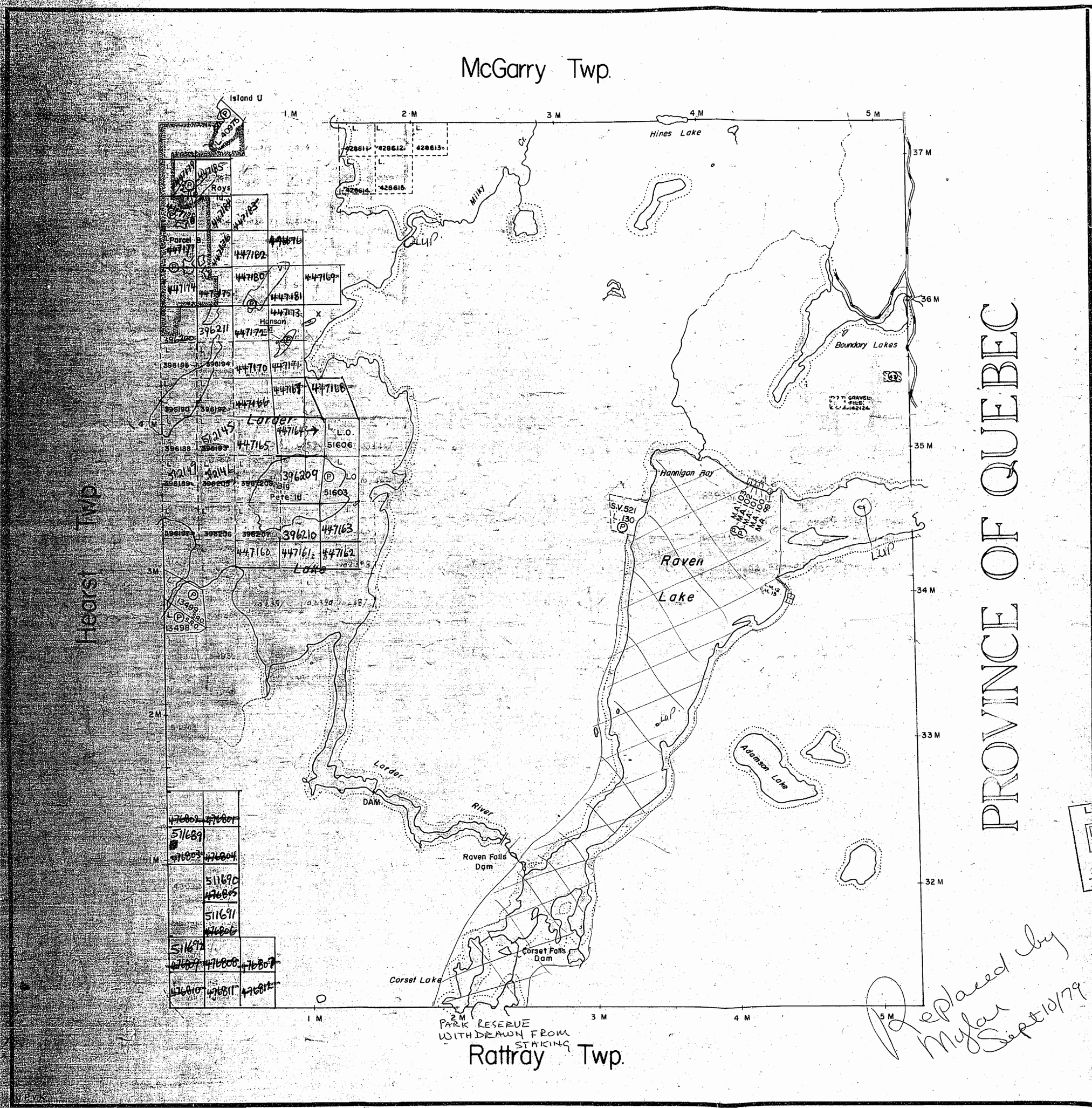

THE TOWNSHIP OF

McFADDEN

DISTRICT OF TIMISKAMING

LARDER LAKE MINING DIVISION

SCALE: 1-INCH=40 CHAINS

LEGEND

PATENTED LAND	Ⓟ
CROWN LAND SALE	C.S.
LEASES	Ⓛ
LOCATED LAND	Loc.
LICENSE OF OCCUPATION	L.O.
MINING RIGHTS ONLY	M.R.O.
SURFACE RIGHTS ONLY	S.R.O.
ROADS	
IMPROVED ROADS	
KING'S HIGHWAYS	
RAILWAYS	
POWER LINES	
MARSH OR MUSKEG	
MINES	
CANCELLED	C.

NOTES

400' Surface rights reservation around all lakes and rivers.

L.O. 12010 shown thus:

Areas withdrawn from staking under Section 43 of the Mining Act (R.S.O. 1970)

Order No.	File	Date	Disposition
(43) W.52/74	[illegible]	18/10/74	[illegible]

LARDER LAKE MINING DIV.
RECEIVED
JAN 2 1976
PM
AM 1 2 3 4 5 6 7 8 9 10 11 12 1 2 3 4 5 6

DATE OF ISSUE
DEC 30 1975

PLAN NO. M.368

ONTARIO
MINISTRY OF NATURAL RESOURCES
SURVEYS AND MAPPING BRANCH #12

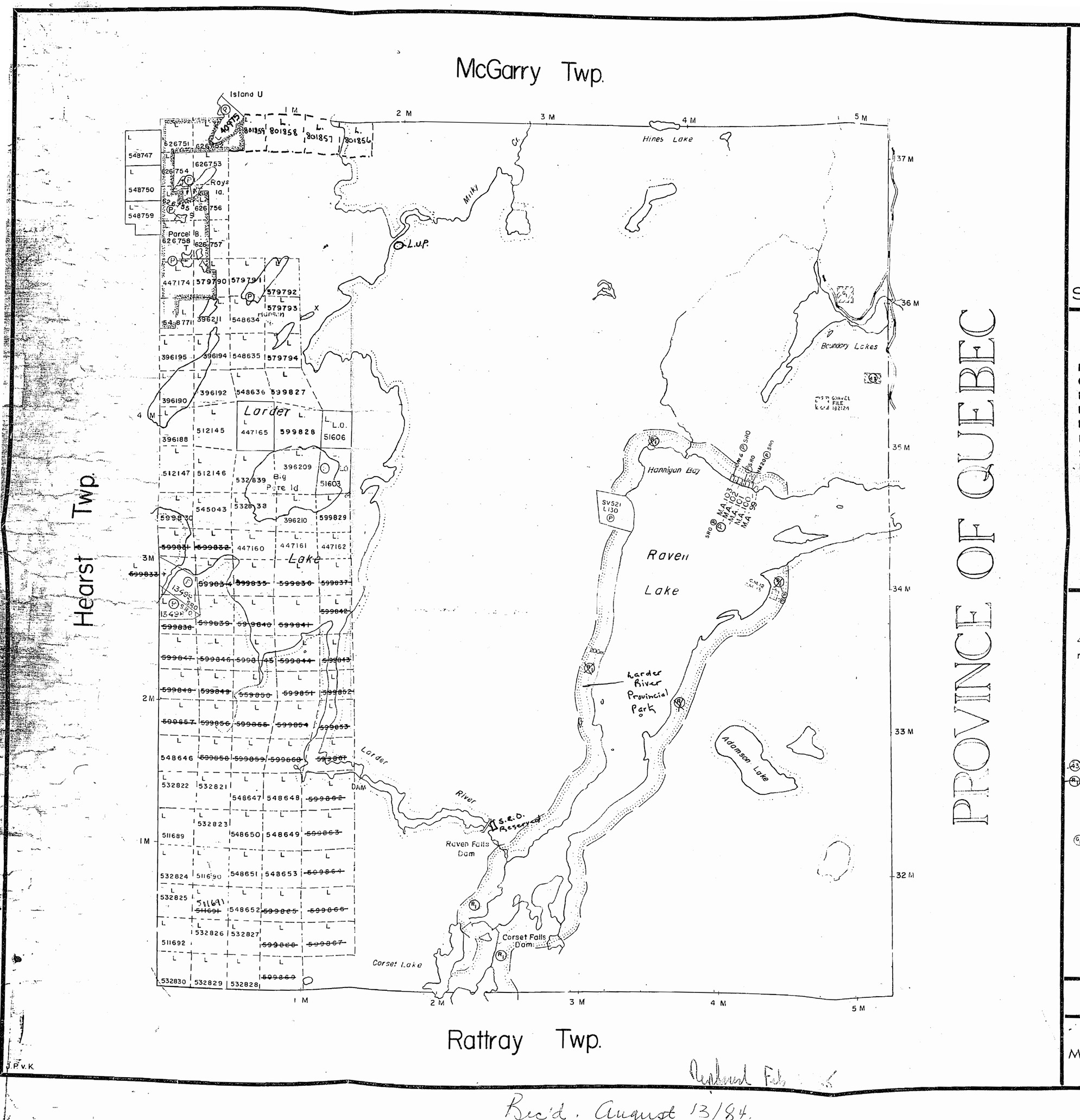

THE TOWNSHIP OF McFADDEN

DISTRICT OF TIMISKAMING

LARDER LAKE MINING DIVISION

SCALE: 1-INCH=40 CHAINS

LEGEND

PATENTED LAND	Ⓟ
CROWN LAND SALE	C.S.
LEASES	Ⓛ
LOCATED LAND	Loc.
LICENSE OF OCCUPATION	L.O.
MINING RIGHTS ONLY	M.R.O.
SURFACE RIGHTS ONLY	S.R.O.
ROADS	
IMPROVED ROADS	
KING'S HIGHWAYS	
RAILWAYS	
POWER LINES	
MARSH OR MUSKEG	
MINES	
CANCELLED	C.

NOTES

400' Surface rights reservation around all lakes and rivers.

L.O. 12010 shown thus:

Areas withdrawn from staking under Section 4 of the Mining Act. R.S.O.

	File	Date	Disposition
(43) W.52/74	142124	15/10/74	S.R.O.
~~(R1) W.11/79~~	~~188522~~	~~19/6/79~~	~~S.R.O. & M.R.~~ Rescinded Dec. 14/83

SAND and GRAVEL

(G1) M.N.R. GRAVEL RESERVE 30-13

#12

PLAN NO.- M.368

MINISTRY OF NATURAL RESOURCE

SURVEYS AND MAPPING BRANCH

J.P.V.K.

Rec'd. August 13/84.

REFERENCES

EAS WITHDRAWN FROM DISPOSITION

M.R.O. – MINING RIGHTS ONLY

S.R.O. – SURFACE RIGHTS ONLY

M.+S. – MINING AND SURFACE RIGHTS

Description	Order No.	Date	Disposition	File
Surface Rights Withdrawn from Staking, section 36/80 order No.	W52/74			
) Surface and Mining Rights Withdrawn from Staking, section 36/80 order No.	W63/83			
) Surface and Mining Rights Withdrawn from Staking, section 36/80 order No.	W18/85			
) Surface and Mining Rights Withdrawn from Staking, section 36/80 order No.	W38/85			
0/57/87 Opens Part of W/38/85				
0/63/87 Opens Part of W/38/85				
O-L48-90 NR PART OF W38/85				
) Surface and Mining Rights Withdrawn from Staking, section 36/80 order No.	W8/86			
0/64/87 Opens Part of W/8/86				
O L4/89 OPENS PART OF W8/86				
(6) Surface and Mining Rights Withdrawn from Staking, section 36/80 order No.	W7/86			
PART (16) REOPENED BY ORDER NO. O-12/89L				
ART (16) REOPENED BY ORDER NO. O-13/89L				
(7) Surface and Mining Rights Withdrawn from Staking, section 36/80 order No.	W18/86			
PART (17) REOPENED BY ORDER NO. O-L10/89 NR				
PART (17) REOPENED BY ORDER NO. O-L11/89 NR				
(8) Surface and Mining Rights Withdrawn from Staking, section 36/80 order No.	W9/86			
0/33/86 Opens Part of W/9/86				
0/65/87 Opens Part of W/9/86				
O-L28-90 NR OPENS PART OF W9/86, NOV 21/90				
O-L32-90 NR OPENS PART OF W8/86				
DECEMBER 14, 1990				

THE INFORMATION THAT APPEARS ON THIS MAP HAS BEEN COMPILED FROM VARIOUS SOURCES, AND ACCURACY IS NOT GUARANTEED. THOSE WISHING TO STAKE MINING CLAIMS SHOULD CONSULT WITH THE MINING RECORDER, MINISTRY OF NORTHERN DEVELOPMENT AND MINES, FOR ADDITIONAL INFORMATION ON THE STATUS OF THE LANDS SHOWN HEREON.

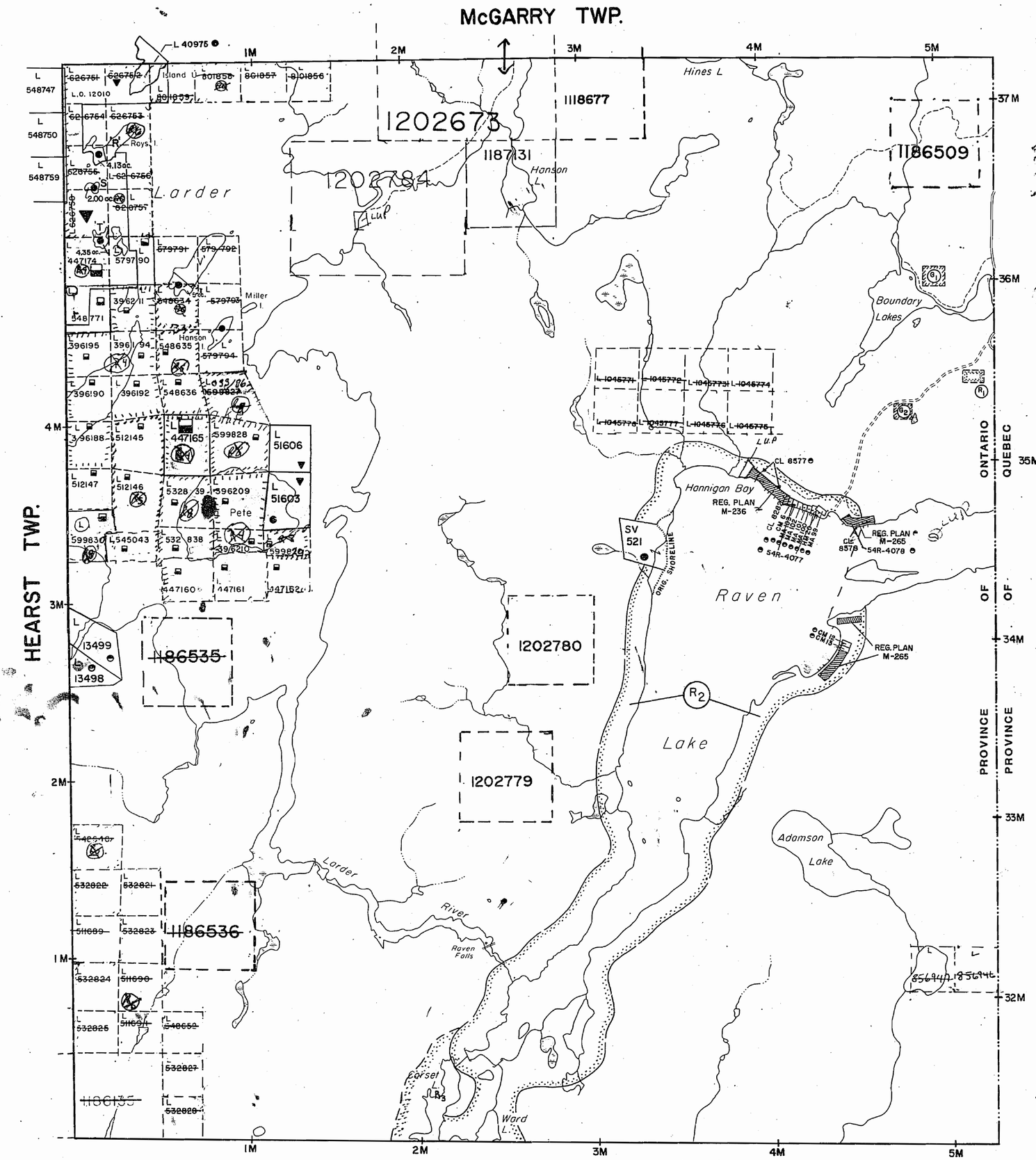

ARCHIVED SEPT. 26, 1994

~~COPY OF THIS MYLAR ARCHIVED ON JUNE 2 1992~~

LEGEND

HIGHWAY AND ROUTE No.
OTHER ROADS
TRAILS
SURVEYED LINES:
TOWNSHIPS, BASE LINES, ETC.
LOTS, MINING CLAIMS, PARCELS, ETC.
UNSURVEYED LINES:
LOT LINES
PARCEL BOUNDARY
MINING CLAIMS ETC.
RAILWAY AND RIGHT OF WAY
UTILITY LINES
NON-PERENNIAL STREAM
FLOODING OR FLOODING RIGHTS
SUBDIVISION OR COMPOSITE PLAN
RESERVATIONS
ORIGINAL SHORELINE
MARSH OR MUSKEG
MINES
TRAVERSE MONUMENT

DISPOSITION OF CROWN LANDS

TYPE OF DOCUMENT	SYMBOL
PATENT, SURFACE & MINING RIGHTS	●
" , SURFACE RIGHTS ONLY	◓
" , MINING RIGHTS ONLY	◒
LEASE, SURFACE & MINING RIGHTS	◙
" , SURFACE RIGHTS ONLY	◓
" , MINING RIGHTS ONLY	◒
LICENCE OF OCCUPATION	▼
ORDER-IN-COUNCIL	OC
RESERVATION	Ⓡ
CANCELLED	⊗
SAND & GRAVEL	Ⓢ

NOTE: MINING RIGHTS IN PARCELS PATENTED PRIOR TO MAY 6, 1913, VESTED IN ORIGINAL PATENTEE BY THE PUBLIC LANDS ACT, R.S.O. 1970, CHAP. 380, SEC. 63, SUBSEC 1.

SCALE: 1 INCH = 40 CHAINS

FEET 0 1000 2000 4000 6000 8000

METRES 0 200 1000 (1 KM) 2000 (2 KM)

TOWNSHIP

McFADDEN

M.N.R. ADMINISTRATIVE DISTRICT

KIRKLAND LAKE

MINING DIVISION

LARDER LAKE

LAND TITLES / REGISTRY DIVISION

TIMISKAMING

Ontario Ministry of Natural Resources — Land Management Branch

Date JANUARY 1985

Number G-3215

REFERENCES

AREAS WITHDRAWN FROM DISPOSITION

M.R.O. – MINING RIGHTS ONLY
S.R.O. – SURFACE RIGHTS ONLY
M.+ S. – MINING AND SURFACE RIGHTS

Description	Order No.	Date	Disposition	File
(R1) Surface Rights Withdrawn from Staking, section 36/80	order No. W/52/74			
(R2) Surface and Mining Rights Withdrawn from Staking, section 36/80	order No. W/63/83			
(R3) Surface and Mining Rights Withdrawn from Staking, section 36/80	order No. W/18/85			

L.O. 12010 SHOWN THUS (S.R.O.)

THE INFORMATION THAT APPEARS ON THIS MAP HAS BEEN COMPILED FROM VARIOUS SOURCES, AND ACCURACY IS NOT GUARANTEED. THOSE WISHING TO STAKE MINING CLAIMS SHOULD CONSULT WITH THE MINING RECORDER, MINISTRY OF NORTHERN DEVELOPMENT AND MINES, FOR ADDITIONAL INFORMATION ON THE STATUS OF THE LANDS SHOWN HEREON.

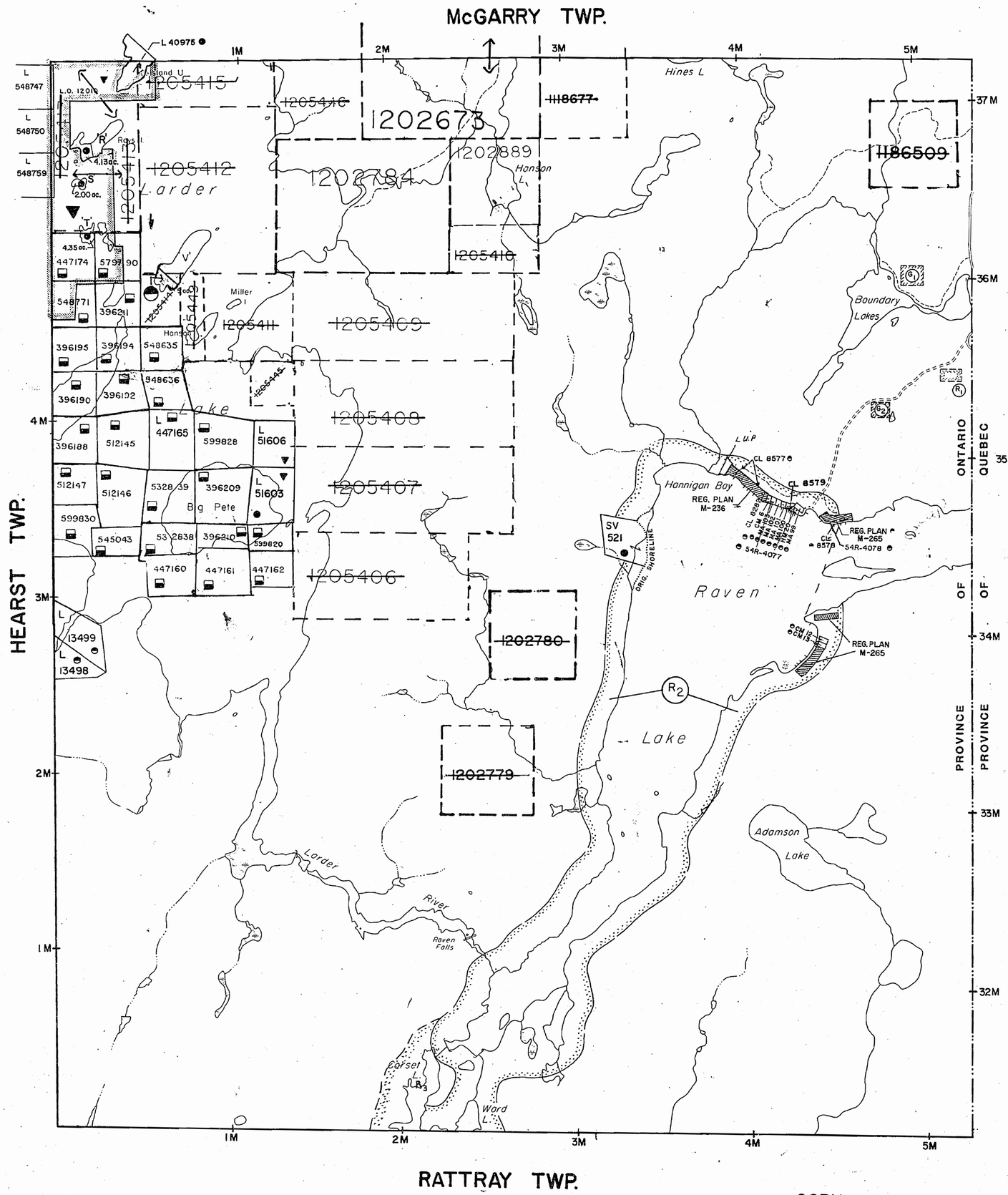

REFERENCES

AREAS WITHDRAWN FROM DISPOSITION

M.R.O. – MINING RIGHTS ONLY
S.R.O. – SURFACE RIGHTS ONLY
M.+S. – MINING AND SURFACE RIGHTS

Description	Order No.	Date	Disposition	File
R1 Surface Rights Withdrawn from Staking, section 36/80	order No. W52/74			
R2 Surface and Mining Rights Withdrawn from Staking, section 36/80	order No. W63/83			
R3 Surface and Mining Rights Withdrawn from Staking, section 36/80	order No. W18/85			

L.O. 12010 SHOWN THUS (S.R.O.)

THE INFORMATION THAT APPEARS ON THIS MAP HAS BEEN COMPILED FROM VARIOUS SOURCES, AND ACCURACY IS NOT GUARANTEED. THOSE WISHING TO STAKE MINING CLAIMS SHOULD CONSULT WITH THE MINING RECORDER, MINISTRY OF NORTHERN DEVELOPMENT AND MINES, FOR ADDITIONAL INFORMATION ON THE STATUS OF THE LANDS SHOWN HEREON.

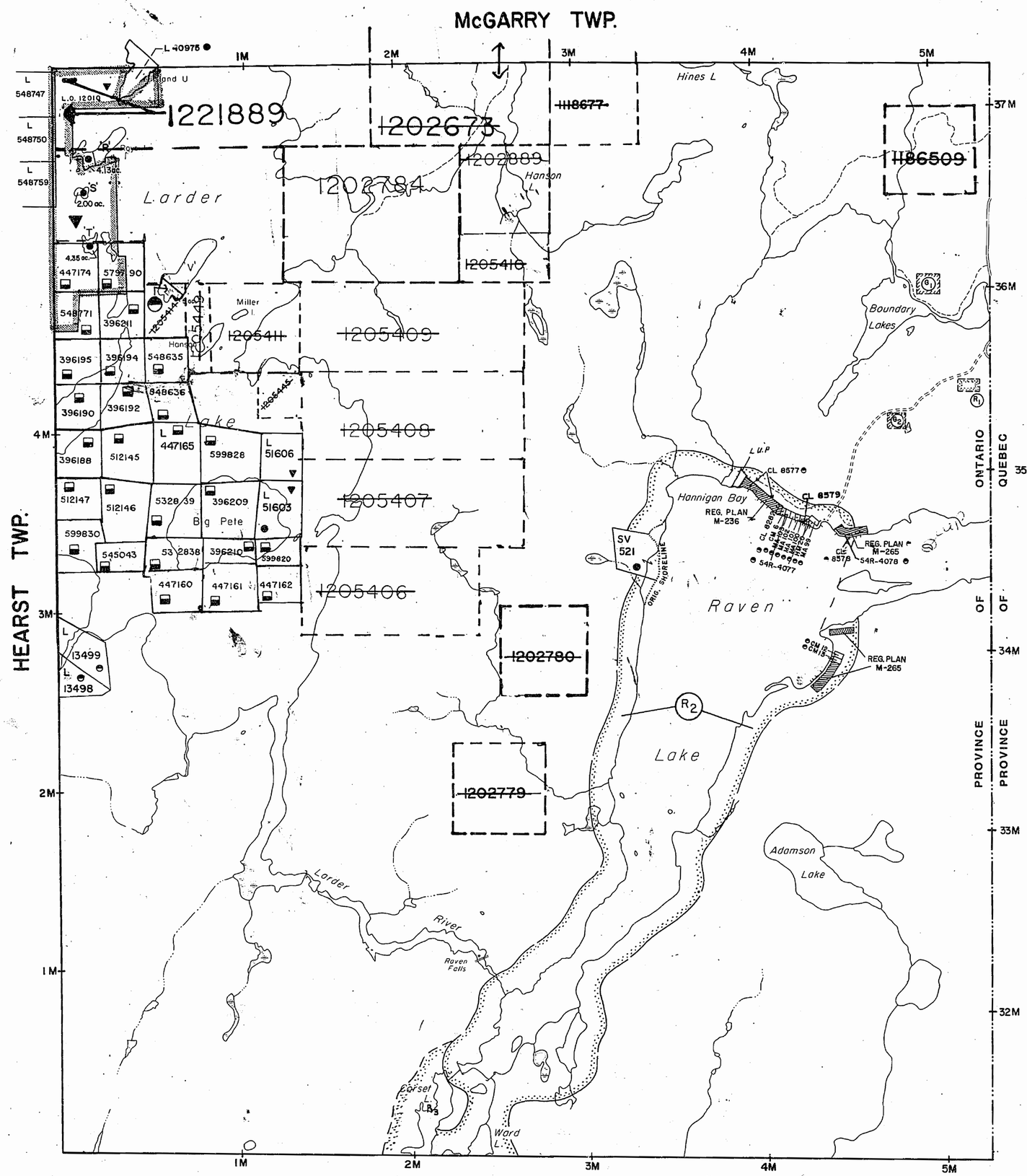

LEGEND

HIGHWAY AND ROUTE No.
OTHER ROADS
TRAILS
SURVEYED LINES:
TOWNSHIPS, BASE LINES, ETC.
LOTS, MINING CLAIMS, PARCELS, ETC.
UNSURVEYED LINES:
LOT LINES
PARCEL BOUNDARY
MINING CLAIMS ETC.
RAILWAY AND RIGHT OF WAY
UTILITY LINES
NON-PERENNIAL STREAM
FLOODING OR FLOODING RIGHTS
SUBDIVISION OR COMPOSITE PLAN
RESERVATIONS
ORIGINAL SHORELINE
MARSH OR MUSKEG
MINES
TRAVERSE MONUMENT

DISPOSITION OF CROWN LANDS

TYPE OF DOCUMENT	SYMBOL
PATENT, SURFACE & MINING RIGHTS	●
" , SURFACE RIGHTS ONLY	◓
" , MINING RIGHTS ONLY	◒
LEASE, SURFACE & MINING RIGHTS	■
" , SURFACE RIGHTS ONLY	⬒
" , MINING RIGHTS ONLY	⬓
LICENCE OF OCCUPATION	▼
ORDER-IN-COUNCIL	OC
RESERVATION	Ⓡ
CANCELLED	⊗
SAND & GRAVEL	⑥

NOTE: MINING RIGHTS IN PARCELS PATENTED PRIOR TO MAY 6, 1913, VESTED IN ORIGINAL PATENTEE BY THE PUBLIC LANDS ACT, R.S.O. 1970, CHAP. 380, SEC. 63, SUBSEC 1.

SCALE: 1 INCH = 40 CHAINS

FEET 0 1000 2000 4000 6000 8000
METRES 0 200 1000 (1 KM) 2000 (2 KM)

TOWNSHIP

McFADDEN

DATE OF ISSUE
APR 28 1998
PROVINCIAL RECORDING OFFICE - SUDBURY

M.N.R. ADMINISTRATIVE DISTRICT

KIRKLAND LAKE

MINING DIVISION

LARDER LAKE

LAND TITLES / REGISTRY DIVISION

TIMISKAMING

Ontario Ministry of Natural Resources — Land Management Branch

Date JANUARY 1985

Number G-3215

ARCHIVED SEPT. 26, 1994
ARCHIVED MARCH 26/97

~~COPY OF THIS MYLAR ARCHIVED ON JUNE 2 1992~~

REFERENCES

AREAS WITHDRAWN FROM DISPOSITION

M.R.O. – MINING RIGHTS ONLY

S.R.O. – SURFACE RIGHTS ONLY

M.+ S. – MINING AND SURFACE RIGHTS

Description	Order No.	Date	Disposition	File
R1 Surface Rights Withdrawn from Staking, section 36/80 order No. W 53/74				
R2 Surface and Mining Rights Withdrawn from Staking, section 36/80 order No. W 6 3 83				
R3 Surface and Mining Rights Withdrawn from Staking, section 36/80 order No. W 1 8/85				
R4 Surface and Mining Rights Withdrawn from Staking, section 36/80 order No. W 38/85				
0/57/87 Opens Part of W/38/85				
0/63/87 Opens Part of W/38/85				
0-L48-90 NR PART OF W38/85				
R5 Surface and Mining Rights Withdrawn from Staking, section 36/80 order No. W 8/86				
0/64/87 Opens Part of W/8/86				
0 L4/89 OPENS PART OF W8/86				
R6 Surface and Mining Rights Withdrawn from Staking, section 36/80 order No. W 7/86				
PART R6 REOPENED BY ORDER NO. 0-12/89L				
PART R6 REOPENED BY ORDER NO. 0-13/89L				
R7 Surface and Mining Rights Withdrawn from Staking, section 36/80 order No. W 18/86				
PART R7 REOPENED BY ORDER NO. 0-L10/89 NR				
PART R7 REOPENED BY ORDER NO. 0-L11/89 NR				
R8 Surface and Mining Rights Withdrawn from Staking, section 36/80 order No. W 9/86				
0/33/86 Opens Part of W/9/86				
0/65/87 Opens Part of W/9/86				
0-L28-90 NR OPENS PART OF W9/86, NOV 21/90				
0-L32-90 NR OPENS PART OF W8/86				
DECEMBER 14, 1990				

THE INFORMATION THAT APPEARS ON THIS MAP HAS BEEN COMPILED FROM VARIOUS SOURCES, AND ACCURACY IS NOT GUARANTEED. THOSE WISHING TO STAKE MINING CLAIMS SHOULD CONSULT WITH THE MINING RECORDER, MINISTRY OF NORTHERN DEVELOPMENT AND MINES, FOR ADDITIONAL INFORMATION ON THE STATUS OF THE LANDS SHOWN HEREON.

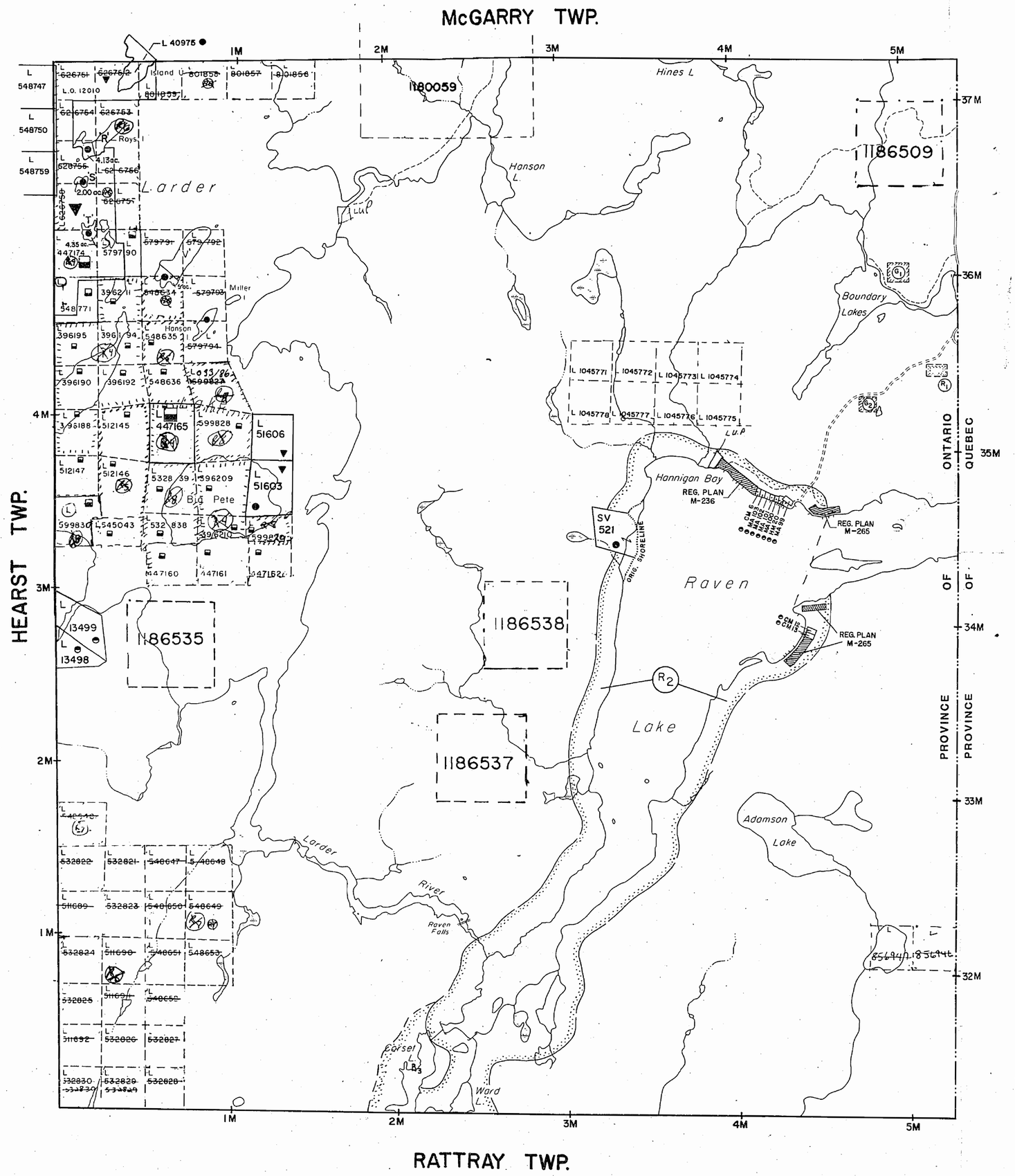

LEGEND

HIGHWAY AND ROUTE No.
OTHER ROADS
TRAILS
SURVEYED LINES:
TOWNSHIPS, BASE LINES, ETC.
LOTS, MINING CLAIMS, PARCELS, ETC.
UNSURVEYED LINES:
LOT LINES
PARCEL BOUNDARY
MINING CLAIMS ETC.
RAILWAY AND RIGHT OF WAY
UTILITY LINES
NON-PERENNIAL STREAM
FLOODING OR FLOODING RIGHTS
SUBDIVISION OR COMPOSITE PLAN
RESERVATIONS
ORIGINAL SHORELINE
MARSH OR MUSKEG
MINES
TRAVERSE MONUMENT

DISPOSITION OF CROWN LANDS

TYPE OF DOCUMENT	SYMBOL
PATENT, SURFACE & MINING RIGHTS	●
" , SURFACE RIGHTS ONLY	◓
" , MINING RIGHTS ONLY	◒
LEASE, SURFACE & MINING RIGHTS	■
" , SURFACE RIGHTS ONLY	⬒
" , MINING RIGHTS ONLY	⬓
LICENCE OF OCCUPATION	▼
ORDER-IN-COUNCIL	OC
RESERVATION	Ⓡ
CANCELLED	⊗
SAND & GRAVEL	Ⓢ

NOTE: MINING RIGHTS IN PARCELS PATENTED PRIOR TO MAY 6, 1913, VESTED IN ORIGINAL PATENTEE BY THE PUBLIC LANDS ACT, R.S.O. 1970, CHAP. 380, SEC. 63, SUBSEC 1.

SCALE: 1 INCH = 40 CHAINS

FEET 0 1000 2000 4000 6000 8000

METRES 0 200 1000 (1 KM) 2000 (2 KM)

TOWNSHIP

McFADDEN

M.N.R. ADMINISTRATIVE DISTRICT

KIRKLAND LAKE

MINING DIVISION

LARDER LAKE

LAND TITLES / REGISTRY DIVISION

TIMISKAMING

Ontario Ministry of Natural Resources — Land Management Branch

Date JANUARY 1985

Number G-3215

REMOVED FROM CIRCULATION AND ARCHIVED ON JUNE 2/92

DATE OF ISSUE
JUN 2 1992
LARDER LAKE

Dept. of Mines

McFADDEN

LARDER LAKE MINING DIVISION

SCALE 40 CHAINS 1 INCH

McGARRY

M-368



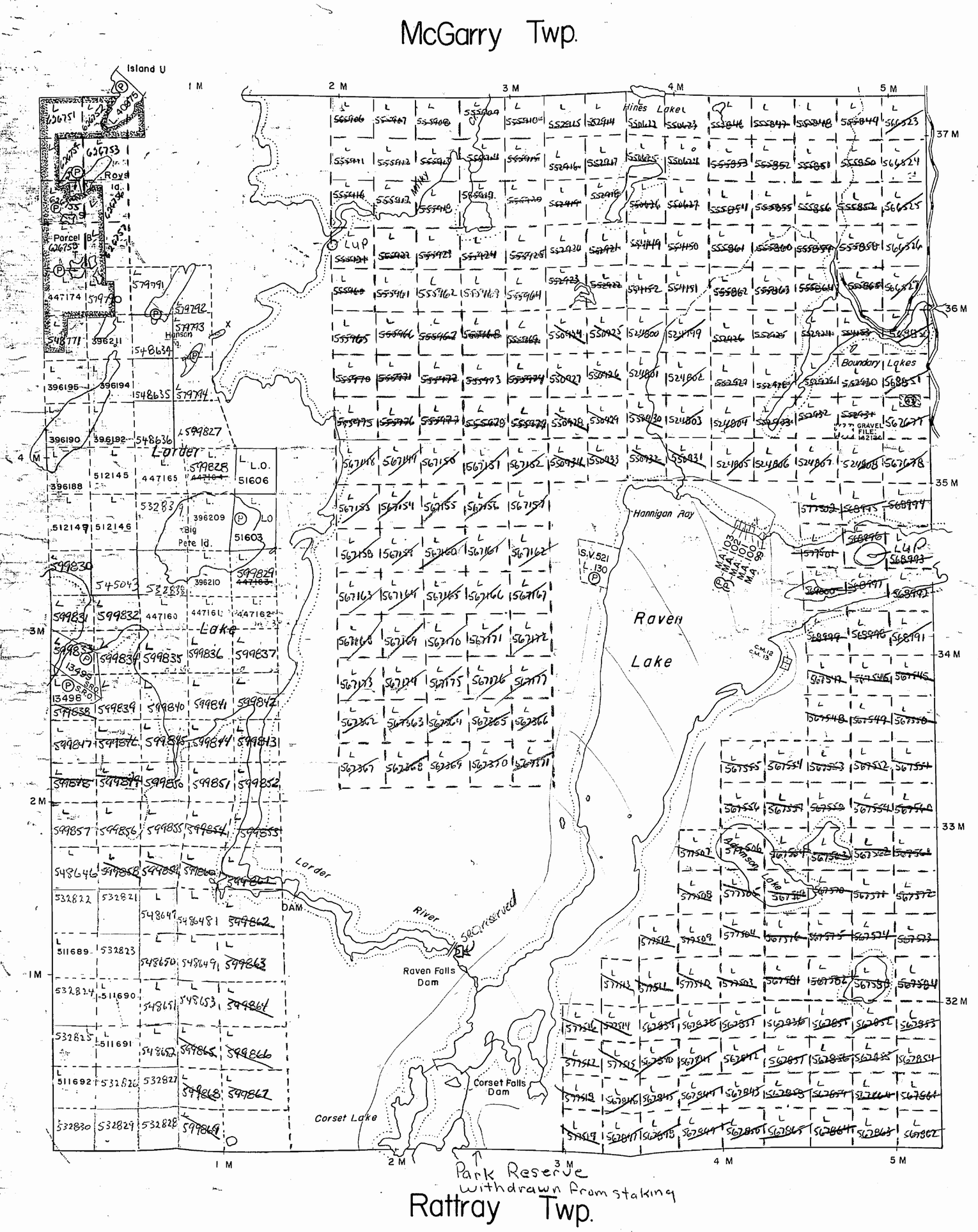

PROVINCE OF QUEBEC

THE TOWNSHIP OF

McFADDEN

DISTRICT OF TIMISKAMING

LARDER LAKE MINING DIVISION

SCALE: 1-INCH=40 CHAINS

LEGEND

PATENTED LAND	Ⓟ
CROWN LAND SALE	C.S.
LEASES	Ⓛ
LOCATED LAND	Loc.
LICENSE OF OCCUPATION	L.O.
MINING RIGHTS ONLY	M.R.O.
SURFACE RIGHTS ONLY	S.R.O.
ROADS	
IMPROVED ROADS	
KING'S HIGHWAYS	
RAILWAYS	
POWER LINES	
MARSH OR MUSKEG	
MINES	
CANCELLED	C.

NOTES

400' Surface rights reservation around all lakes and rivers.

L.O. 12010 shown thus:

drawn from Mining Act (Date

(43) W.52/74 14212 15/10/74 S.R.O.

~~Mining rights withdrawn from staking out, prospecting, sale or lease, Sec 214(2), The Mining Act, Dec 17, 1982~~

Replaced December 5, 1983

PLAN NO.- M.368 #12

ONTARIO

MINISTRY OF NATURAL RESOURCES

SURVEYS AND MAPPING BRANCH

J.P.V.K.

REFERENCES

AREAS WITHDRAWN FROM DISPOSITION

M.R.O. – MINING RIGHTS ONLY

S.R.O. – SURFACE RIGHTS ONLY

M.+ S. – MINING AND SURFACE RIGHTS

Description	Order No.	Date	Disposition	File
R1 Surface Rights Withdrawn from Staking, section 36/80 order No. W52/74				
R2 Surface and Mining Rights Withdrawn from Staking, section 36/80 order No. W63/83				
R3 Surface and Mining Rights Withdrawn from Staking, section 36/80 order No. W18/85				
R4 Surface and Mining Rights Withdrawn from Staking, section 36/80 order No. W38/85 O/57/87 Opens Part of W/38/85 O/63/87 Opens Part of W/38/85 O-L48-90 NR PART OF W38/85				
R5 Surface and Mining Rights Withdrawn from Staking, section 36/80 order No. W8/86 O/64/87 Opens Part of W/8/86 O L4/89 OPENS PART OF W8/86				
R6 Surface and Mining Rights Withdrawn from Staking, section 36/80 order No. W1186 PART R6 REOPENED BY ORDER NO. O-12/89L PART R6 REOPENED BY ORDER NO. O-13/89L				
R7 Surface and Mining Rights Withdrawn from Staking, section 36/80 order No. W18/86 PART R7 REOPENED BY ORDER NO. O-L10/89 NR PART R7 REOPENED BY ORDER NO. O-L11/89 NR				
R8 Surface and Mining Rights Withdrawn from Staking, section 36/80 order No. W9/86 O/33/86 Opens Part of W/9/86 O/65/87 Opens Part of W/9/86 O-L28-90 NR OPENS PART OF W9/86, NOV 21/90 O-L32-90 NR OPENS PART OF W8/86 DECEMBER 14, 1990				

THE INFORMATION THAT APPEARS ON THIS MAP HAS BEEN COMPILED FROM VARIOUS SOURCES, AND ACCURACY IS NOT GUARANTEED. THOSE WISHING TO STAKE MINING CLAIMS SHOULD CONSULT WITH THE MINING RECORDER, MINISTRY OF NORTHERN DEVELOPMENT AND MINES, FOR ADDITIONAL INFORMATION ON THE STATUS OF THE LANDS SHOWN HEREON.

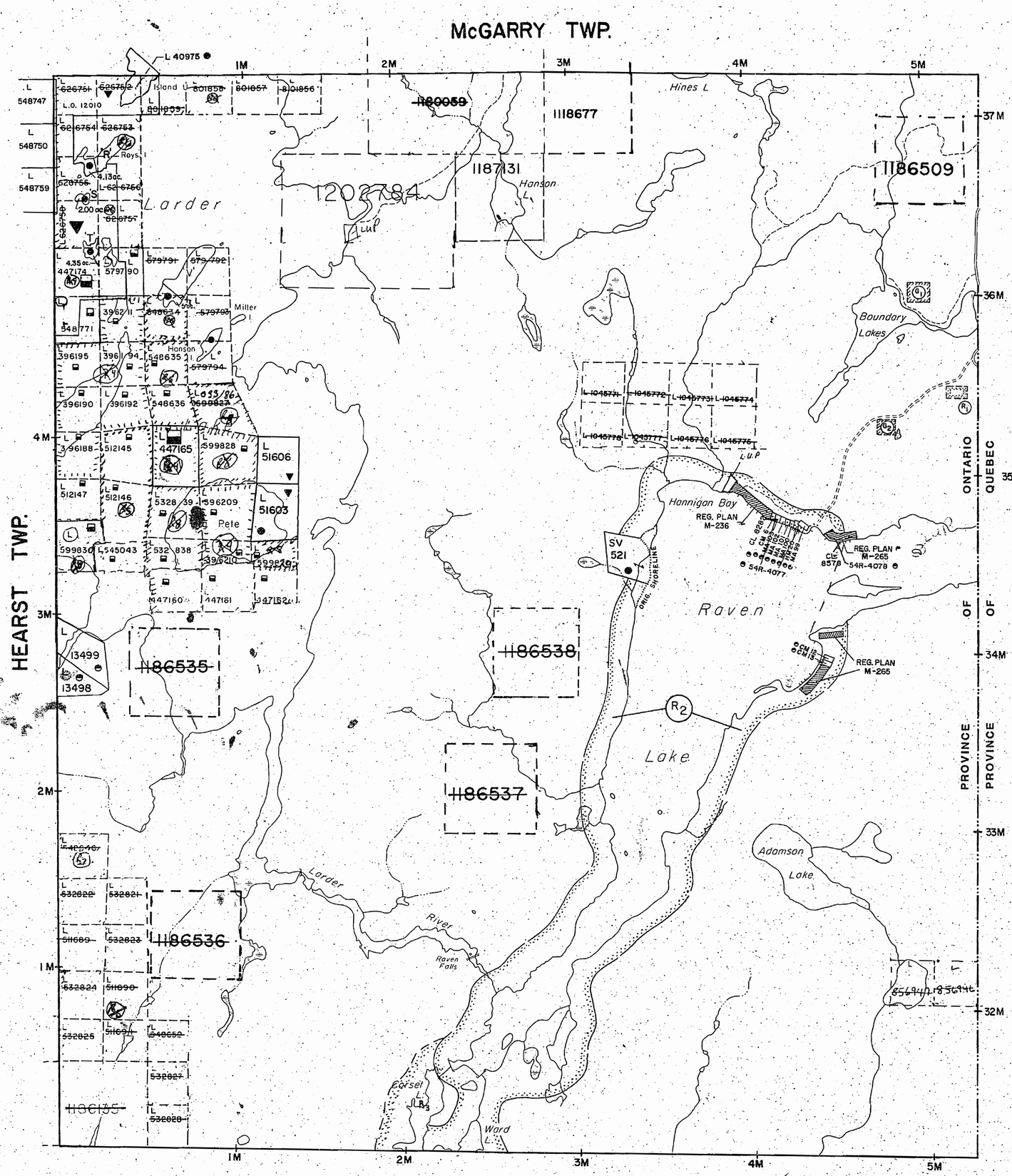

LEGEND

- HIGHWAY AND ROUTE No.
- OTHER ROADS
- TRAILS
- SURVEYED LINES:
  - TOWNSHIPS, BASE LINES, ETC.
  - LOTS, MINING CLAIMS, PARCELS, ETC.
- UNSURVEYED LINES:
  - LOT LINES
  - PARCEL BOUNDARY
  - MINING CLAIMS ETC.
- RAILWAY AND RIGHT OF WAY
- UTILITY LINES
- NON-PERENNIAL STREAM
- FLOODING OR FLOODING RIGHTS
- SUBDIVISION OR COMPOSITE PLAN
- RESERVATIONS
- ORIGINAL SHORELINE
- MARSH OR MUSKEG
- MINES
- TRAVERSE MONUMENT

DISPOSITION OF CROWN LANDS

TYPE OF DOCUMENT	SYMBOL
PATENT, SURFACE & MINING RIGHTS	●
" , SURFACE RIGHTS ONLY	◓
" , MINING RIGHTS ONLY	◒
LEASE, SURFACE & MINING RIGHTS	■
" , SURFACE RIGHTS ONLY	⬒
" , MINING RIGHTS ONLY	⬓
LICENCE OF OCCUPATION	▼
ORDER-IN-COUNCIL	OC
RESERVATION	Ⓡ
CANCELLED	⊗
SAND & GRAVEL	⑥

NOTE: MINING RIGHTS IN PARCELS PATENTED PRIOR TO MAY 6, 1913, VESTED IN ORIGINAL PATENTEE BY THE PUBLIC LANDS ACT, R.S.O. 1970, CHAP. 380, SEC. 63, SUBSEC 1.

SCALE: 1 INCH = 40 CHAINS

FEET 0 1000 2000 4000 6000 8000

METRES 0 200 1000 (1 KM) 2000 (2 KM)

TOWNSHIP

McFADDEN

M.N.R. ADMINISTRATIVE DISTRICT

KIRKLAND LAKE

MINING DIVISION

LARDER LAKE

LAND TITLES / REGISTRY DIVISION

TIMISKAMING

Ontario Ministry of Natural Resources — Land Management Branch

Date JANUARY 1985

Number G-3215

COPY OF THIS MYLAR ARCHIVED ON JUNE 2 1992

368

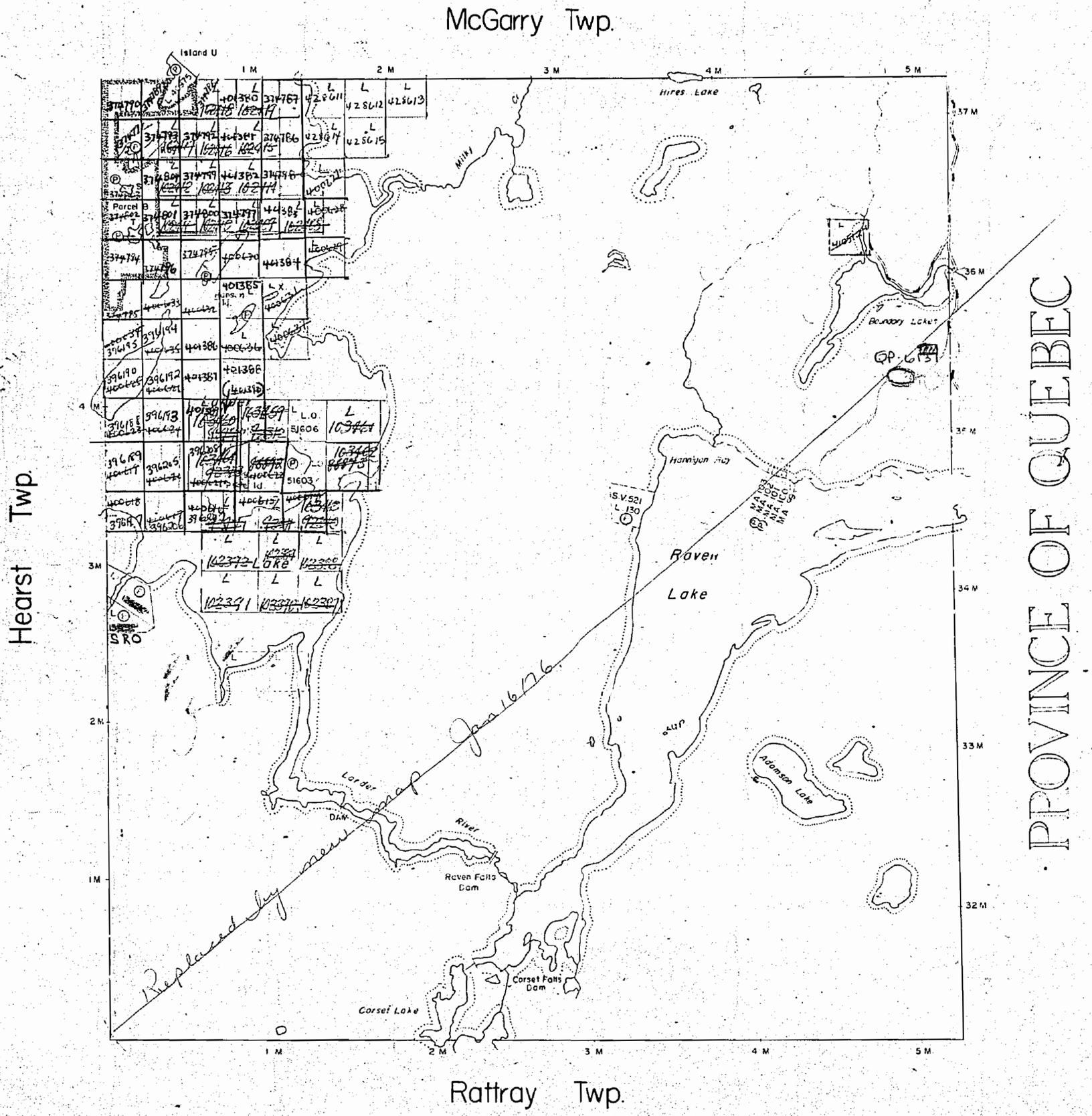

THE TOWNSHIP OF

McFADDEN

DISTRICT OF TIMISKAMING

LARDER LAKE MINING DIVISION

SCALE: 1-INCH=40 CHAINS

LEGEND

PATENTED LAND	Ⓟ
CROWN LAND SALE	C.S.
LEASES	Ⓛ
LOCATED LAND	Loc.
LICENSE OF OCCUPATION	L.O.
MINING RIGHTS ONLY	M.R.O.
SURFACE RIGHTS ONLY	S.R.O.
ROADS	
IMPROVED ROADS	
KING'S HIGHWAYS	
RAILWAYS	
POWER LINES	
MARSH OR MUSKEG	
MINES	⚒
CANCELLED	C.

NOTES

400' Surface rights reservation around all lakes and rivers.

L.O. 12010 shown thus:

PLAN NO.- M.368

DEPARTMENT OF MINES
— ONTARIO —

J.P.V.K.

368

McFADDEN

LARDER LAKE MINING DIVISION

DISTRICT OF TIMISKAMING

Scale-40 Chains - 1 Inch M-368


McDEN
TIMISKAMING DISTRICT.
Scale: 40 Chains = 1 Inch.
M-366
McGARRY TP.
ONTARIO
QUEBEC
North Adj.
LARDER LAKE
HEARST TP.
HANSON LAKE
RAVEN LAKE
CLARKE
WARD LAKE
RATTRAY TP.
Department of Surveys
Parliament Buildings
Toronto Ontario.
NOTE
N.W. & S. Adj. by O.L.S. J.J. Newman 1907
E. Adj. by P.L.S. O'Hanly & Dwyer 1874
Parcels marked "P" are Patented
"L" Leased
"O" Licensed of Occupation

368

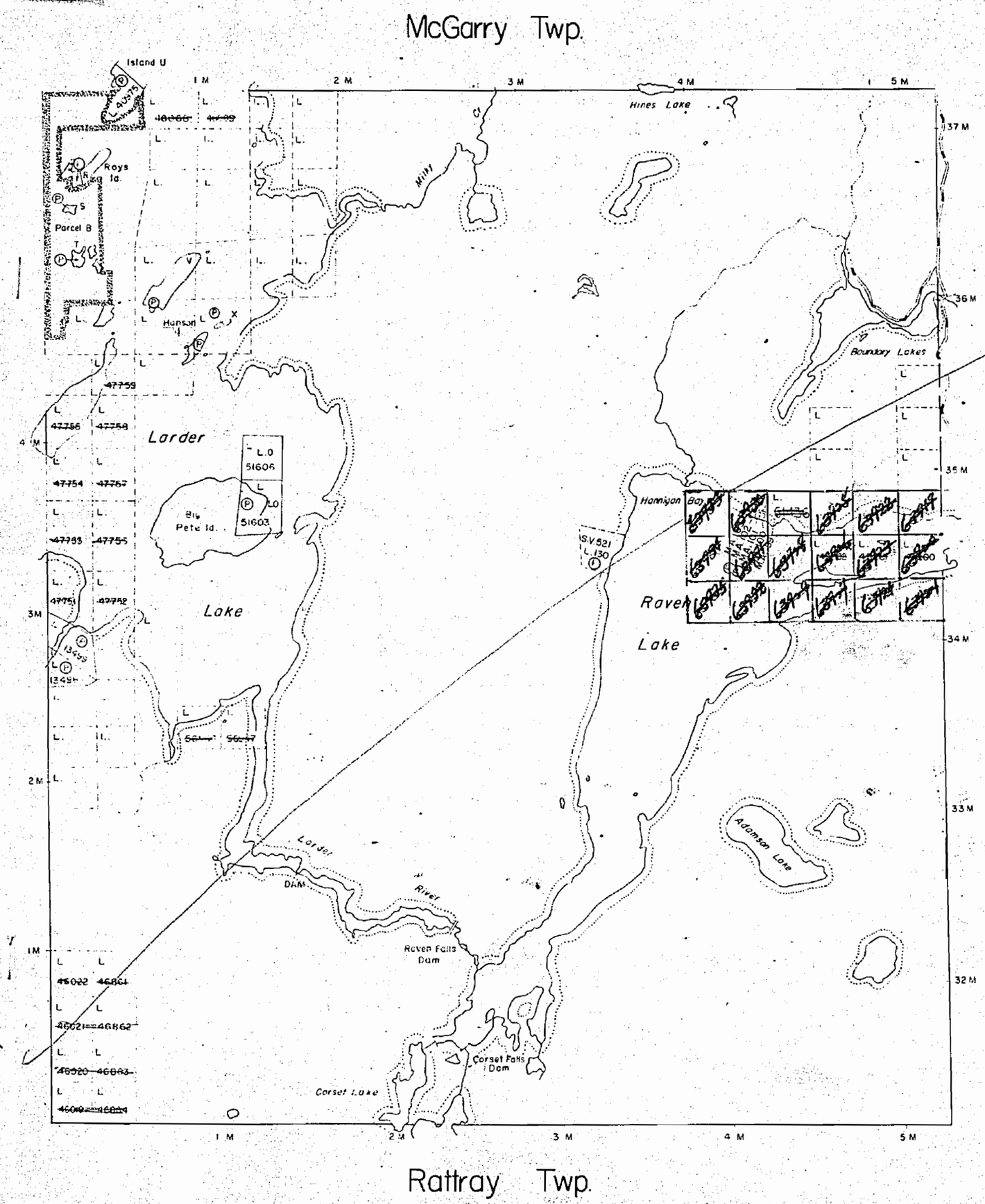

THE TOWNSHIP OF

McFADDEN

DISTRICT OF TIMISKAMING

LARDER LAKE MINING DIVISION

SCALE: 1-INCH=40 CHAINS

PROVINCE OF QUEBEC

Replaced Nov 19/62

LEGEND

PATENTED LAND	Ⓟ
CROWN LAND SALE	C.S.
LEASES	Ⓛ
LOCATED LAND	Loc.
LICENSE OF OCCUPATION	L.O.
MINING RIGHTS ONLY	M.R.O.
SURFACE RIGHTS ONLY	S.R.O.
ROADS	
IMPROVED ROADS	
KING'S HIGHWAYS	
RAILWAYS	
POWER LINES	
MARSH OR MUSKEG	
MINES	
CANCELLED	C.

NOTES

400' Reserve to Dept. of Lands & Forests shown thus:

L.O. 12010 shown thus:

MINING RECORDER
RECEIVED
JUN 4 1956
SWASTIKA ONT.

MINING RECORDER
RECEIVED
JUN 4 1956

PLAN NO. M.368

DEPARTMENT OF MINES
— ONTARIO —

JPVK

REFERENCES

AREAS WITHDRAWN FROM DISPOSITION

M.R.O. – MINING RIGHTS ONLY
S.R.O. – SURFACE RIGHTS ONLY
M.+S. – MINING AND SURFACE RIGHTS

Description	Order No.	Date	Disposition	File
(R1) Surface Rights Withdrawn from Staking, section 36/80	order No. W 52/74			
(R4) Surface and Mining Rights Withdrawn from Staking, section 36/80	order No. W 63/83			
(R3) Surface and Mining Rights Withdrawn from Staking, section 36/80	order No. W 18/85			

L.O. 12010 SHOWN THUS (S.R.O.)

THE INFORMATION THAT APPEARS ON THIS MAP HAS BEEN COMPILED FROM VARIOUS SOURCES, AND ACCURACY IS NOT GUARANTEED. THOSE WISHING TO STAKE MINING CLAIMS SHOULD CONSULT WITH THE MINING RECORDER, MINISTRY OF NORTHERN DEVELOPMENT AND MINES, FOR ADDITIONAL INFORMATION ON THE STATUS OF THE LANDS SHOWN HEREON.

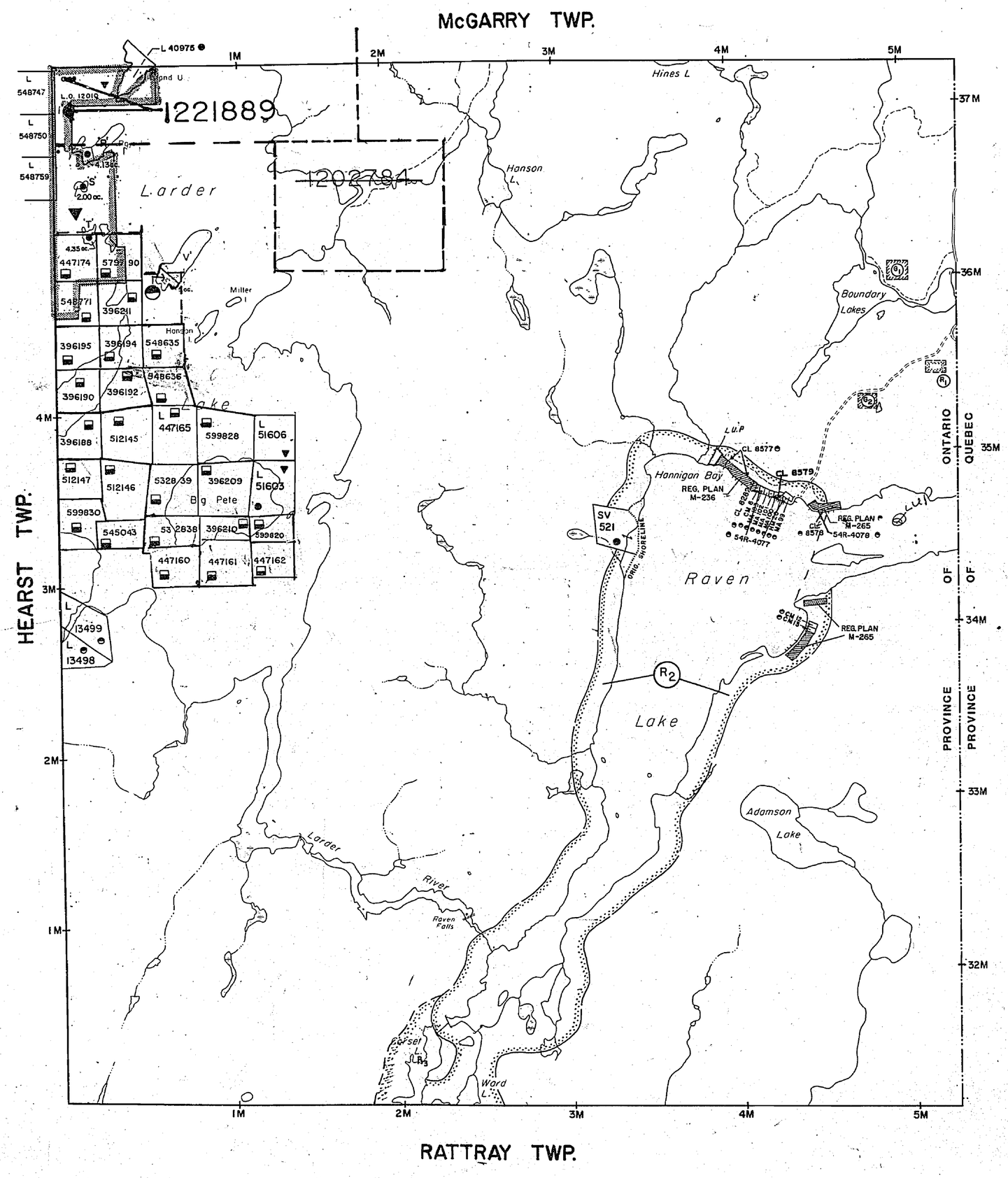

LEGEND

HIGHWAY AND ROUTE No.
OTHER ROADS
TRAILS
SURVEYED LINES:
TOWNSHIPS, BASE LINES, ETC.
LOTS, MINING CLAIMS, PARCELS, ETC.
UNSURVEYED LINES:
LOT LINES
PARCEL BOUNDARY
MINING CLAIMS ETC.
RAILWAY AND RIGHT OF WAY
UTILITY LINES
NON-PERENNIAL STREAM
FLOODING OR FLOODING RIGHTS
SUBDIVISION OR COMPOSITE PLAN
RESERVATIONS
ORIGINAL SHORELINE
MARSH OR MUSKEG
MINES
TRAVERSE MONUMENT

DISPOSITION OF CROWN LANDS

TYPE OF DOCUMENT	SYMBOL
PATENT, SURFACE & MINING RIGHTS	●
" , SURFACE RIGHTS ONLY	◓
" , MINING RIGHTS ONLY	◒
LEASE, SURFACE & MINING RIGHTS	■
" , SURFACE RIGHTS ONLY	▬
" , MINING RIGHTS ONLY	▬
LICENCE OF OCCUPATION	▼
ORDER-IN-COUNCIL	OC
RESERVATION	Ⓡ
CANCELLED	⊗
SAND & GRAVEL	ⓒ

NOTE: MINING RIGHTS IN PARCELS PATENTED PRIOR TO MAY 6, 1913, VESTED IN ORIGINAL PATENTEE BY THE PUBLIC LANDS ACT, R.S.O. 1970, CHAP. 380, SEC. 63, SUBSEC 1.

SCALE: 1 INCH = 40 CHAINS

FEET 0 1000 2000 4000 6000 8000
METRES 0 200 1000 (1 KM) 2000 (2 KM)

TOWNSHIP

McFADDEN

M.N.R. ADMINISTRATIVE DISTRICT

KIRKLAND LAKE

MINING DIVISION

LARDER LAKE

LAND TITLES / REGISTRY DIVISION

TIMISKAMING

Ontario Ministry of Natural Resources — Land Management Branch

12

Date JANUARY 1985

Number G-3215

ARCHIVED SEPT. 26, 1994
ARCHIVED MARCH 26/97

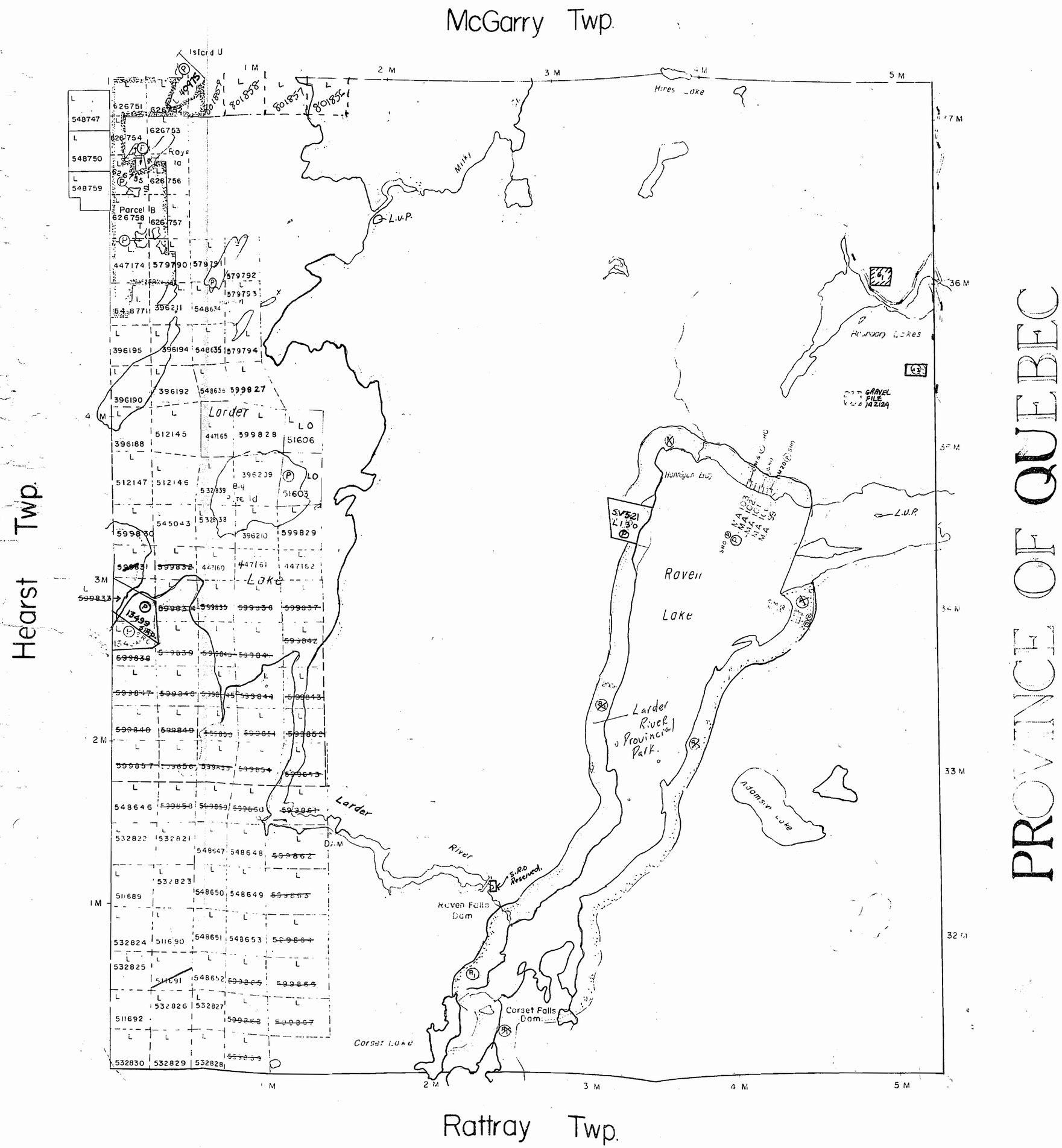

THE TOWNSHIP OF

McFADDEN

DISTRICT OF TIMISKAMING

LARDER LAKE MINING DIVISION

SCALE: 1-INCH=40 CHAINS

LEGEND

PATENTED LAND	Ⓟ
CROWN LAND SALE	C.S.
LEASES	Ⓛ
LOCATED LAND	Loc.
LICENSE OF OCCUPATION	L.O.
MINING RIGHTS ONLY	M.R.O.
SURFACE RIGHTS ONLY	S.R.O.
ROADS	
IMPROVED ROADS	
KING'S HIGHWAYS	
RAILWAYS	
POWER LINES	
MARSH OR MUSKEG	
MINES	
CANCELLED	C.

NOTES

400' Surface rights reservation around all lakes and rivers.

L.O 12010 shown thus

Areas withdrawn from staking under Section 36 of the Mining Act (R.S.O. 1980)

	Files	Date	Disposition
(43)	142124	15/10/74	S.R.O. Rescinded Re 1418
(R1)	111/79	19/6/79	S.R.O.

SAND and GRAVEL

(R1) MNR GRAVEL RESERVE 30-13

No. 12

PLAN NO.- M.368

MINISTRY OF NATURAL RESOURCES

Updated Nov. 1, 1983 (MW)

J.P.V.K.