THE TOWNSHIP OF

McGARRY

DISTRICT OF TIMISKAMING

LARDER LAKE MINING DIVISION

SCALE: 1 INCH = 20 CHAINS

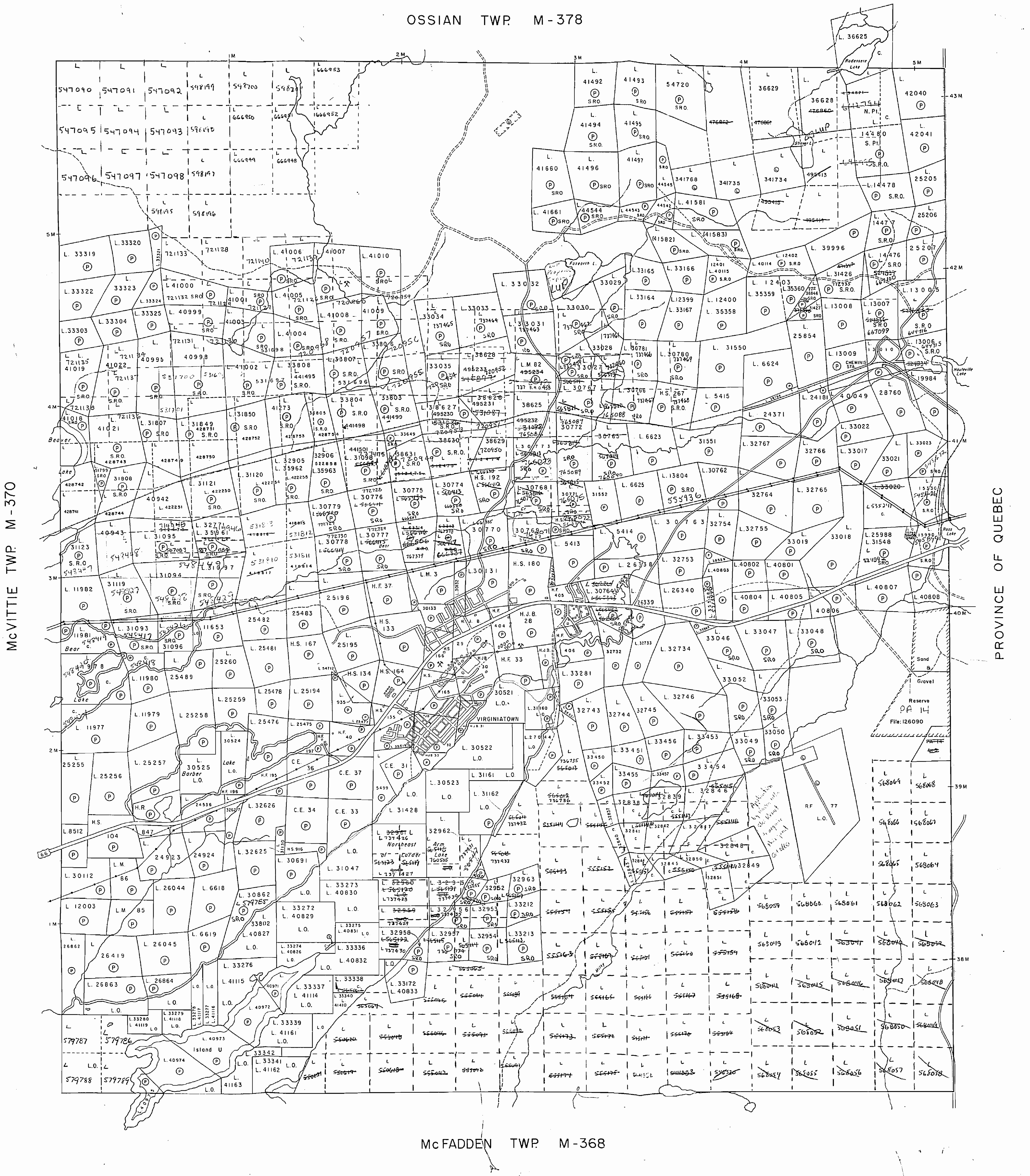

LEGEND

PATENTED LAND	(P)
CROWN LAND SALE	C.S.
LEASES	(L)
LOCATED LAND	Loc.
LICENSE OF OCCUPATION	L.O.
MINING RIGHTS ONLY	M.R.O.
SURFACE RIGHTS ONLY	S.R.O.
ROADS	
IMPROVED ROADS	
KING'S HIGHWAYS	
RAILWAYS	
POWER LINES	
MARSH OR MUSKEG	
MINES	
CANCELLED	C.

NOTES

400' surface rights reservation along the shores of all lakes and rivers.

① Bona fide application, Feb 1, 1984, Sec. 31(b) The Mining Act R.S.O. 1980 Not open for staking or recording

SAND AND GRAVEL

Ⓖ QUARRY PERMIT

PLAN No. M-369

ONTARIO
MINISTRY OF NATURAL RESOURCES
SURVEYS AND MAPPING BRANCH

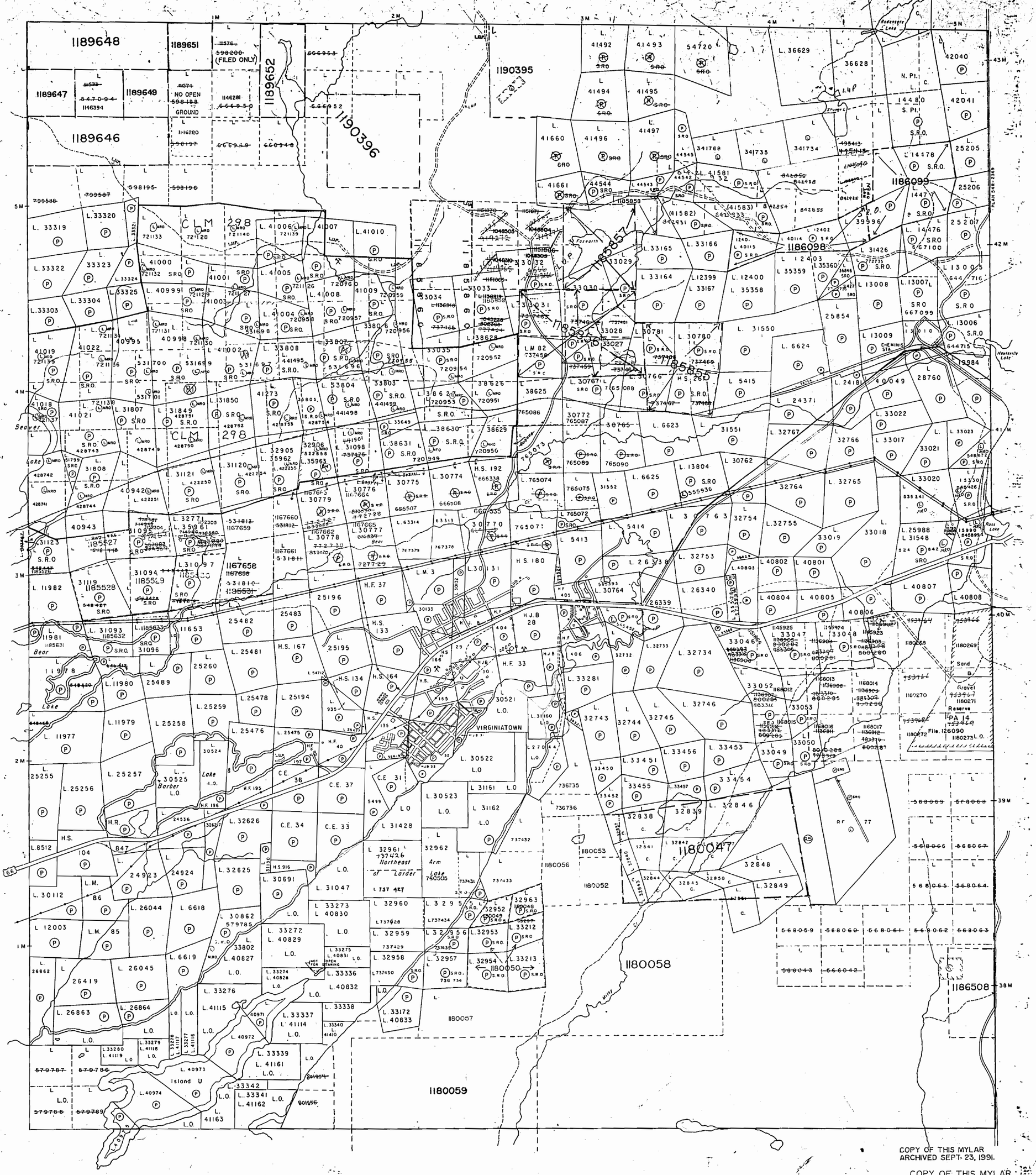

COPY OF THIS MYLAR ARCHIVED SEPT. 23, 1991.

COPY OF THIS MYLAR ARCHIVED DEC 16/91

REMOVED FROM CIRCULATION AND ARCHIVED ON DEC.08/92

THE TOWNSHIP OF

McGARRY

DISTRICT OF TIMISKAMING

LARDER LAKE MINING DIVISION

SCALE: 1 INCH = 20 CHAINS

LEGEND

PATENTED LAND	Ⓟ
CROWN LAND SALE	C.S.
LEASES	Ⓛ
LOCATED LAND	Loc.
LICENSE OF OCCUPATION	L.O.
MINING RIGHTS ONLY	M.R.O.
SURFACE RIGHTS ONLY	S.R.O.
ROADS	
IMPROVED ROADS	
KING'S HIGHWAYS	
RAILWAYS	
POWER LINES	
MARSH OR MUSKEG	
MINES	
CANCELLED	C.

NOTES

400' surface rights reservation along the shores of all lakes and rivers.

(R1) Mining rights withdrawn from prospecting, staking out, sale or lease Section 36, The Mining Act, R.S.O. 1980
Order No 99/84 September 17, 1984 2:40 pm
ORDER NO. O-L29-90 NR OPENS W39/84
DEC. 3, 1990

~~(R2) Sec. 36-1980 W-2/86 86/01/17 mrs~~

~~(R3) Sec. 36-1980 W-9/86 86/01/24 mrs~~

~~(R4) Sec. 36-1980 W-8/86 86/01/30 mrs~~

(R2) SURFACE AND MINING RIGHTS WITHDRAWN FROM STAKING SECT.36 ORDER W 07/86
PART (R2) REOPENED BY ORDER NO. O-L10/89 NR

PART (R2) REOPENED BY ORDER NO. O-L11/89 NR

(R3) SURFACE AND MINING RIGHTS WITHDRAWN FROM STAKING SECT.36 ORDER W 09/86
O-L25-90 NR OPENS PART OF W9/86, NOV 21/90

(R4) SURFACE AND MINING RIGHTS WITHDRAWN FROM STAKING SECT.36 ORDER W 08/86
O-L24-90 NR OPENS PART OF W9/86, NOV 21/90

(R5) Pending Disposition for Surface and Mining Rights - Section 31 (b) November 1, 1990
File - LLAN-16-4

Proposed Watermain for Water Supply System.

THE INFORMATION THAT APPEARS ON THIS MAP HAS BEEN COMPILED FROM VARIOUS SOURCES, AND ACCURACY IS NOT GUARANTEED. THOSE WISHING TO STAKE MINING CLAIMS SHOULD CONSULT WITH THE MINING RECORDER, MINISTRY OF NORTHERN DEVELOPMENT AND MINES, FOR ADDITIONAL INFORMATION ON THE STATUS OF THE LANDS SHOWN HEREON.

SAND AND GRAVEL

(G) QUARRY PERMIT

(S) M.N.R. GRAVEL RESERVE 3G-12

PLAN M-369

ONTARIO
MINISTRY OF NATURAL RESOURCES
SURVEYS AND MAPPING BRANCH

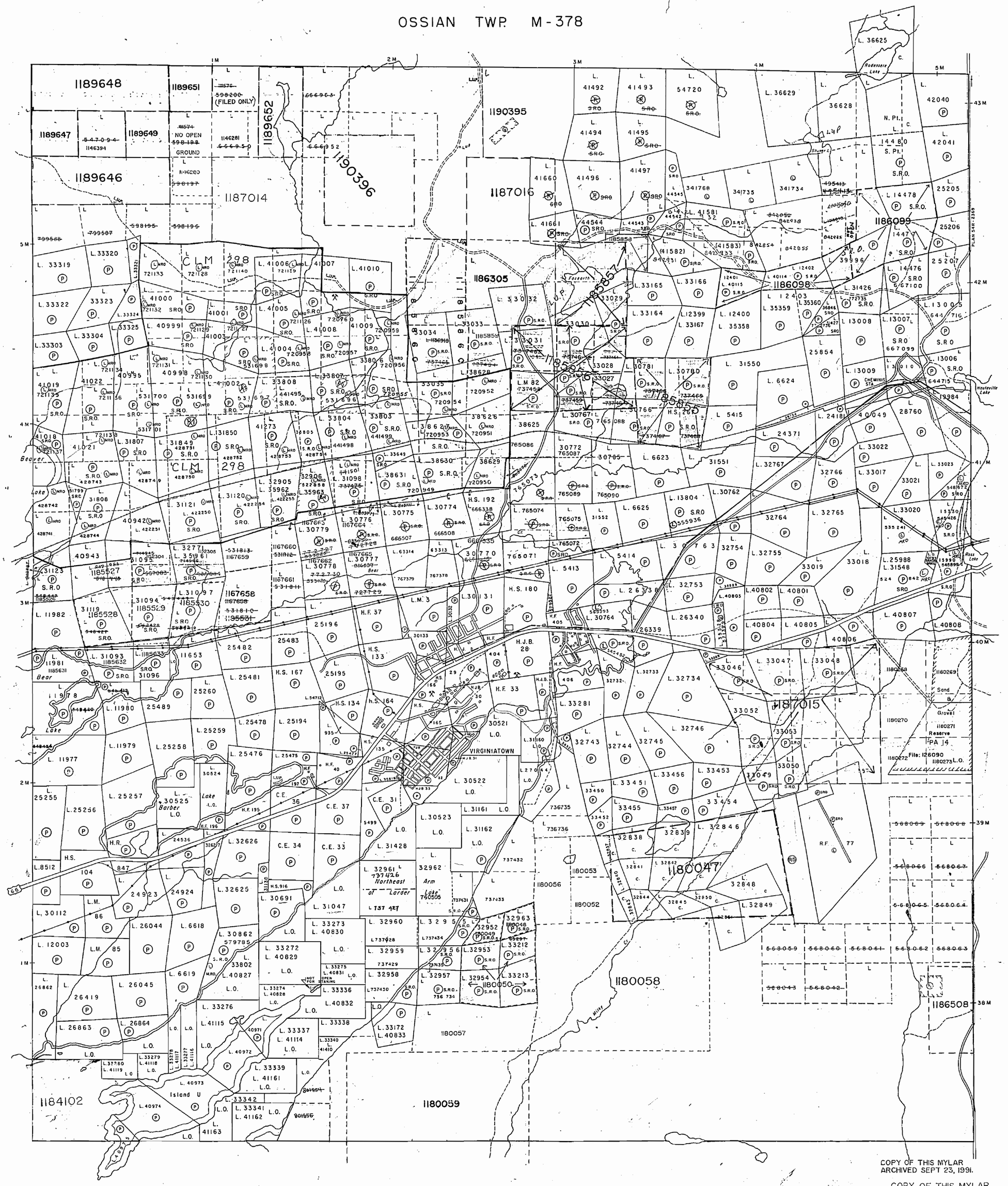

THE TOWNSHIP OF

Mc GARRY

DISTRICT OF TIMISKAMING

LARDER LAKE MINING DIVISION

SCALE: 1 INCH = 20 CHAINS

LEGEND

PATENTED LAND	Ⓟ
CROWN LAND SALE	C.S.
LEASES	Ⓛ
LOCATED LAND	Loc.
LICENSE OF OCCUPATION	L.O.
MINING RIGHTS ONLY	M.R.O.
SURFACE RIGHTS ONLY	S.R.O.
ROADS	
IMPROVED ROADS	
KING'S HIGHWAYS	
RAILWAYS	
POWER LINES	
MARSH OR MUSKEG	
MINES	
CANCELLED	C.

NOTES

400' surface rights reservation along the shores of all lakes and rivers.

(R1) Mining rights withdrawn from prospecting, staking out, sale or lease. Section 36, The Mining Act, R.S.O. 1980
Order No 99/84 September 17, 1984 2:40 pm
ORDER NO. O-L29-90 NR OPENS W99/84
DEC. 3, 1990

~~(R2) Sec 36-1980 W-7/86 86/01/17 mrs~~

~~(R3) Sec 36-1980 W-9/86 86/01/24 mrs~~

~~(R4) Sec 36-1980 W-8/86 86/01/20 mrs~~

(R2) SURFACE AND MINING RIGHTS WITHDRAWN FROM STAKING SECT.36 ORDER W 07/86
PART (R2) REOPENED BY ORDER NO. O-L10/89-NR

PART (R2) REOPENED BY ORDER NO. O-L11/89-NR

(R3) SURFACE AND MINING RIGHTS WITHDRAWN FROM STAKING SECT.36 ORDER W 09/86
O-L25-90 NR OPENS PART OF W9/86, NOV 21/90

(R4) SURFACE AND MINING RIGHTS WITHDRAWN FROM STAKING SECT.36 ORDER W 08/86
O-L24-90 NR OPENS PART OF W8/86, NOV 21/90

(R5) Pending Disposition for Surface and Mining Rights - Section 31 (b) November 1, 1990
File - LLAN-16-4

Proposed Watermain for Water Supply System.

THE INFORMATION THAT APPEARS ON THIS MAP HAS BEEN COMPILED FROM VARIOUS SOURCES, AND ACCURACY IS NOT GUARANTEED. THOSE WISHING TO STAKE MINING CLAIMS SHOULD CONSULT WITH THE MINING RECORDER, MINISTRY OF NORTHERN DEVELOPMENT AND MINES, FOR ADDITIONAL INFORMATION ON THE STATUS OF THE LANDS SHOWN HEREON.

SAND AND GRAVEL

(G) QUARRY PERMIT

(G) M.N.R. GRAVEL RESERVE 3G-12

COPY OF THIS MYLAR ARCHIVED SEPT 23, 1991.

COPY OF THIS MYLAR ARCHIVED DEC 16/91

COPY OF THIS MYLAR ARCHIVED DEC. 08/92
REMOVED FROM CIRCULATION AND ARCHIVED ON JAN.20/93

PLAN M-369

ONTARIO
MINISTRY OF NATURAL RESOURCES
SURVEYS AND MAPPING BRANCH

OSSIAN TWP.

McVITTIE TWP.

PROVINCE OF QUEBEC

McFADDEN TWP.

MINING RIGHTS LEASED

MINING RIGHTS LEASED

CLM 298

VIRGINIATOWN

Beaver Lake

Lake Barber

Island

ARCHIVED MAY 1, 1994

ARCHIVED JUNE 17/96

THE INFORMATION THAT APPEARS ON THIS MAP HAS BEEN COMPILED FROM VARIOUS SOURCES, AND ACCURACY IS NOT GUARANTEED. THOSE WISHING TO STAKE MINING CLAIMS SHOULD CONSULT WITH THE MINING RECORDER, MINISTRY OF NORTHERN DEVELOPMENT AND MINES, FOR ADDITIONAL INFORMATION ON THE STATUS OF THE LANDS SHOWN HEREON.

LEGEND

HIGHWAY AND ROUTE No.
OTHER ROADS
TRAILS
SURVEYED LINES
TOWNSHIPS, BASE LINES, ETC.
LOTS, MINING CLAIMS, PARCELS, ETC.
UNSURVEYED LINES
LOT LINES
PARCEL BOUNDARY
MINING CLAIMS ETC.
RAILWAY AND RIGHT OF WAY
UTILITY LINES
NON PERENNIAL STREAM
FLOODING OR FLOODING RIGHTS
SUBDIVISION OR COMPOSITE PLAN
RESERVATIONS
ORIGINAL SHORELINE
MARSH OR MUSKEG
MINES
TRAVERSE MONUMENT

DISPOSITION OF CROWN LANDS

TYPE OF DOCUMENT	SYMBOL
LAND USE PERMIT	
PATENT, SURFACE & MINING RIGHTS	
" - SURFACE RIGHTS ONLY	
" - MINING RIGHTS ONLY	
LEASE, SURFACE & MINING RIGHTS	
" - SURFACE RIGHTS ONLY	
" - MINING RIGHTS ONLY	
LICENCE OF OCCUPATION	
ORDER-IN-COUNCIL	
RESERVATION	
CANCELLED	
SAND & GRAVEL	

400 FOOT (122 METER) SURFACE RIGHTS RESERVATION ALONG THE SHORES OF ALL LAKES & RIVERS

SCALE: 1 INCH = 20 CHAINS

REFERENCES

AREAS WITHDRAWN FROM DISPOSITION

M.R.O. – MINING RIGHTS ONLY
S.R.O. – SURFACE RIGHTS ONLY
M.+S. – MINING AND SURFACE RIGHTS

Description	Order No.	Date	Disposition	File

(R1) PENDING DISPOSITION FOR SURFACE & MINING RIGHTS - SECTION 30(8) - NOV. 1, 1990 REF. FILE LLAH-16-4.

(R2) SEC. 35 W-LL-C1705/99 ONT MAY 11/99 M+S

PROPOSED WATERMAIN FOR WATER SUPPLY SYSTEM

AGGREGATE PERMITS FOR BEDROCK ONLY

Description	MNR File #	Expiry

ALL MINING CLAIMS STAKED IN THE LARDER LAKE MINING DIVISION HAVE THE PREFIX "L".

TOWNSHIP

McGARRY

M.N.R. ADMINISTRATIVE DISTRICT

KIRKLAND LAKE

MINING DIVISION

LARDER LAKE

LAND TITLES / REGISTRY DIVISION

TIMISKAMING

Ontario — Ministry of Natural Resources — Ministry of Northern Development and Mines

Date	Number
JULY, 1990	G-3678
CIRCULATED JAN. 20/93	

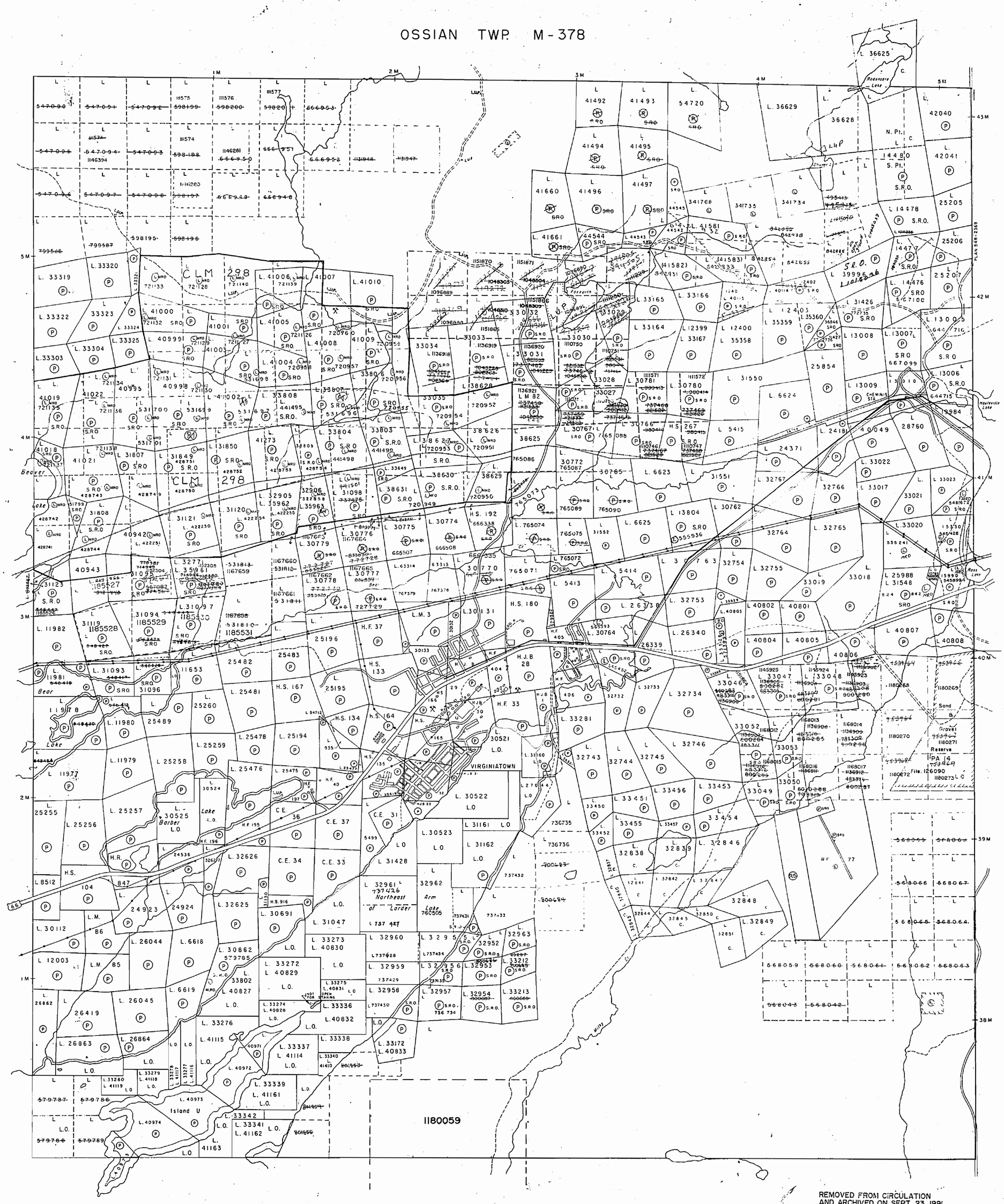

REMOVED FROM CIRCULATION AND ARCHIVED ON SEPT. 23, 1991

THE TOWNSHIP OF

Mc GARRY

DISTRICT OF TIMISKAMING

LARDER LAKE MINING DIVISION

SCALE: 1 INCH = 20 CHAINS

LEGEND

PATENTED LAND	(P)
CROWN LAND SALE	C.S.
LEASES	(L)
LOCATED LAND	Loc.
LICENSE OF OCCUPATION	L.O.
MINING RIGHTS ONLY	M.R.O.
SURFACE RIGHTS ONLY	S.R.O.
ROADS	
IMPROVED ROADS	
KING'S HIGHWAYS	
RAILWAYS	
POWER LINES	
MARSH OR MUSKEG	
MINES	
CANCELLED	C.

NOTES

400' surface rights reservation along the shores of all lakes and rivers

(R1) Mining rights withdrawn from prospecting, staking out, sale or lease Section 36, The Mining Act, R.S.O. 1980 Order No. 99/194 September 17, 1194 2:40 pm ORDER NO. O-L29-90 NR OPENS W99/84 DEC. 3, 1990

(R2) SURFACE AND MINING RIGHTS WITHDRAWN FROM STAKING SECT.36 ORDER W 07/86
PART (R2) REOPENED BY ORDER NO. O-L10/89 NR
PART (R2) REOPENED BY ORDER NO. O-L11/89 NR

(R3) SURFACE AND MINING RIGHTS WITHDRAWN FROM STAKING SECT.36 ORDER W 09/86
O-L25-90 NR OPENS PART OF W9/86, NOV 21/90

(R4) SURFACE AND MINING RIGHTS WITHDRAWN FROM STAKING SECT.36 ORDER W 08/86
O-L24-90 NR OPENS PART OF W9/86, NOV 21/90

(R5) Pending Disposition for Surface and Mining Rights - Section 31 (b) November 1, 1990 File - LLAN-16-4

Proposed Watermain for Water Supply System.

THE INFORMATION THAT APPEARS ON THIS MAP HAS BEEN COMPILED FROM VARIOUS SOURCES, AND ACCURACY IS NOT GUARANTEED. THOSE WISHING TO STAKE MINING CLAIMS SHOULD CONSULT WITH THE MINING RECORDER, MINISTRY OF NORTHERN DEVELOPMENT AND MINES, FOR ADDITIONAL INFORMATION ON THE STATUS OF THE LANDS SHOWN HEREON.

SAND AND GRAVEL

(G) QUARRY PERMIT
(4) M.N.R. GRAVEL RESERVE 3G-12

PLAN No. M-369

ONTARIO
MINISTRY OF NATURAL RESOURCES
SURVEYS AND MAPPING BRANCH

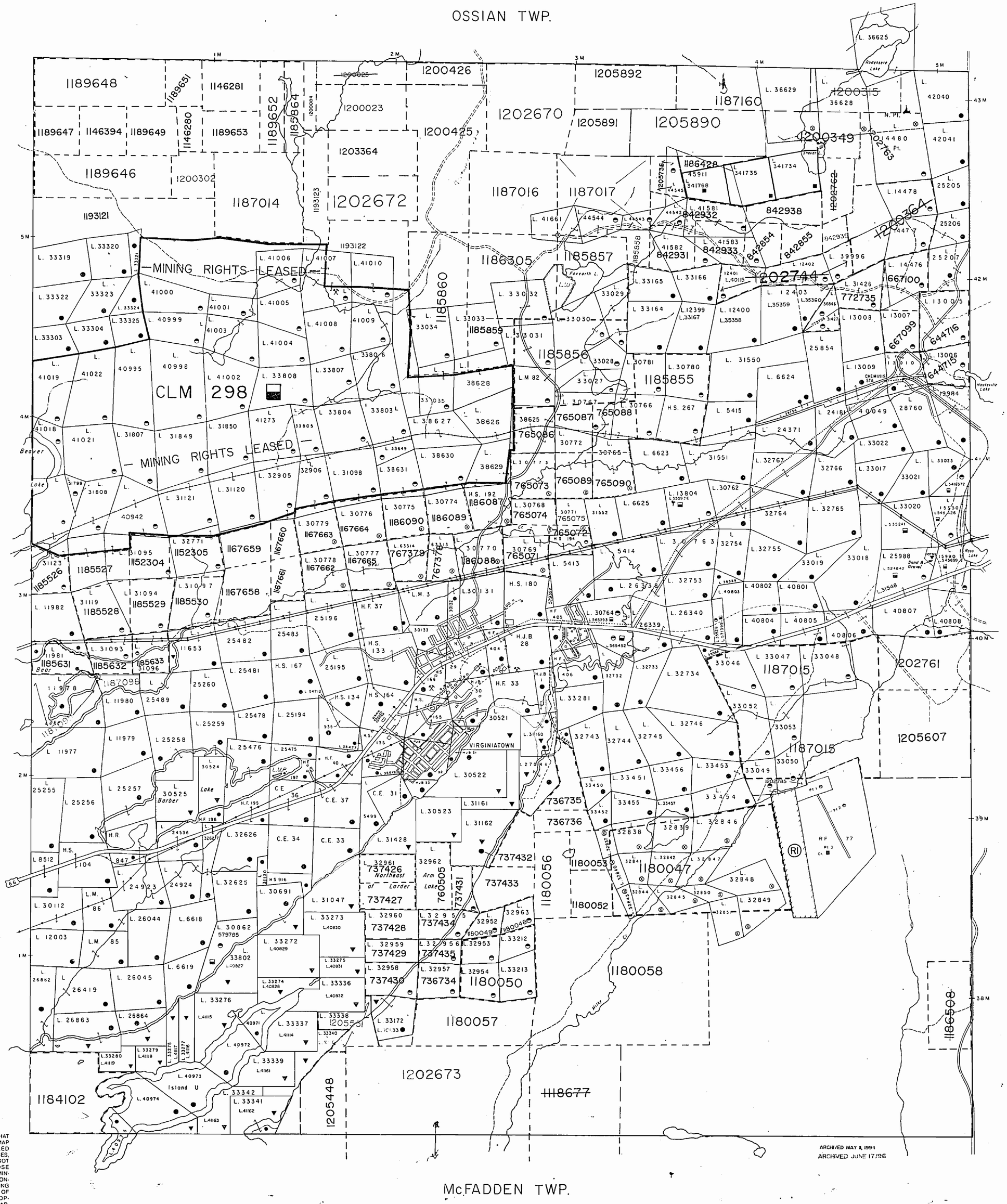

THE INFORMATION THAT APPEARS ON THIS MAP HAS BEEN COMPILED FROM VARIOUS SOURCES, AND ACCURACY IS NOT GUARANTEED. THOSE WISHING TO STAKE MINING CLAIMS SHOULD CONSULT WITH THE MINING RECORDER, MINISTRY OF NORTHERN DEVELOPMENT AND MINES, FOR ADDITIONAL INFORMATION ON THE STATUS OF THE LANDS SHOWN HEREON.

HIGHWAY AND ROUTE No
OTHER ROADS
TRAILS
SURVEYED LINES
TOWNSHIPS, BASE LINES, ETC
LOTS, MINING CLAIMS, PARCELS, ETC
UNSURVEYED LINES
LOT LINES
PARCEL BOUNDARY
MINING CLAIMS ETC
RAILWAY AND RIGHT OF WAY
UTILITY LINES
NON-PERENNIAL STREAM
FLOODING OR FLOODING RIGHTS
SUBDIVISION OR COMPOSITE PLAN
RESERVATIONS
ORIGINAL SHORELINE
MARSH OR MUSKEG
MINES
TRAVERSE MONUMENT

DISPOSITION OF CROWN LANDS

TYPE OF DOCUMENT	SYMBOL
LAND USE PERMITS	L.U.P.
PATENT, SURFACE & MINING RIGHTS	
" , SURFACE RIGHTS ONLY	
" , MINING RIGHTS ONLY	
LEASE, SURFACE & MINING RIGHTS	
" , SURFACE RIGHTS ONLY	
" , MINING RIGHTS ONLY	
LICENCE OF OCCUPATION	
ORDER-IN-COUNCIL	OC
RESERVATION	
CANCELLED	
SAND & GRAVEL	

400 FOOT (122 METER) SURFACE RIGHTS RESERVATION ALONG THE SHORES OF ALL LAKES & RIVERS

SCALE: 1 INCH = 20 CHAINS

REFERENCES

AREAS WITHDRAWN FROM DISPOSITION

M.R.O. – MINING RIGHTS ONLY
S.R.O. – SURFACE RIGHTS ONLY
M.+ S. – MINING AND SURFACE RIGHTS

Description	Order No.	Date	Disposition	File

(RI) PENDING DISPOSITION FOR SURFACE & MINING RIGHTS - SECTION 30(B) - NOV. 1, 1990 REF. FILE LLAN-16-4.

PROPOSED WATERMAIN FOR WATER SUPPLY SYSTEM

AGGREGATE PERMITS FOR BEDROCK ONLY

Description	MNR File #	Expiry

ALL MINING CLAIMS STAKED IN THE LARDER LAKE MINING DIVISION HAVE THE PREFIX "L".

TOWNSHIP

McGARRY

M.N.R. ADMINISTRATIVE DISTRICT
KIRKLAND LAKE
MINING DIVISION
LARDER LAKE
LAND TITLES / REGISTRY DIVISION
TIMISKAMING

Ontario — Ministry of Natural Resources — Ministry of Northern Development and Mines

Date JULY, 1990 — Number G-3678

CIRCULATED JAN. 20/93

ARCHIVED MAY 8, 1994
ARCHIVED JUNE 17/96

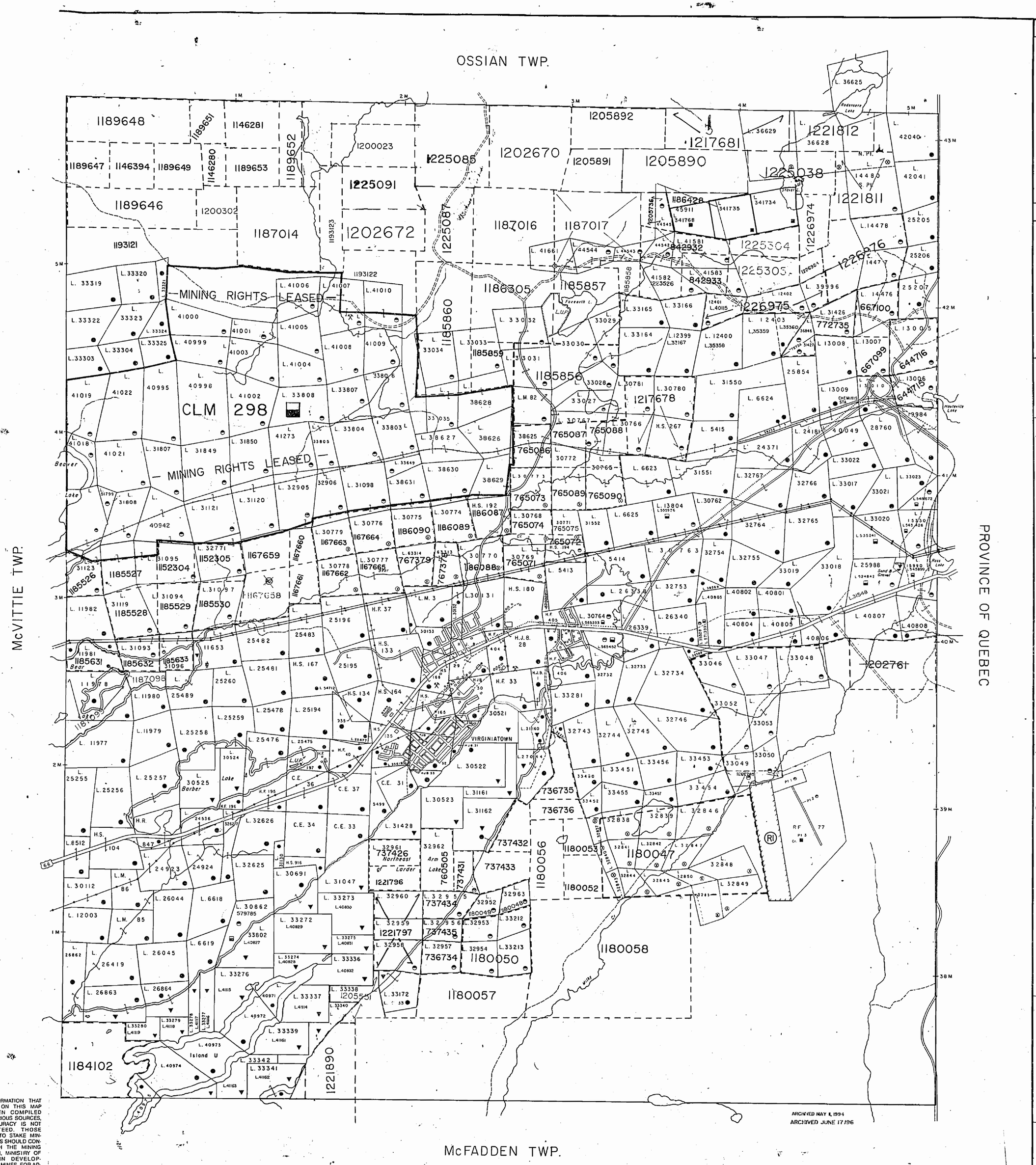

THE INFORMATION THAT APPEARS ON THIS MAP HAS BEEN COMPILED FROM VARIOUS SOURCES, AND ACCURACY IS NOT GUARANTEED. THOSE WISHING TO STAKE MINING CLAIMS SHOULD CONSULT WITH THE MINING RECORDER, MINISTRY OF NORTHERN DEVELOPMENT AND MINES, FOR ADDITIONAL INFORMATION ON THE STATUS OF THE LANDS SHOWN HEREON.

LEGEND

HIGHWAY AND ROUTE No.
OTHER ROADS
TRAILS
SURVEYED LINES:
TOWNSHIPS, BASE LINES, ETC.
LOTS, MINING CLAIMS, PARCELS, ETC.
UNSURVEYED LINES:
LOT LINES
PARCEL BOUNDARY
MINING CLAIMS ETC.
RAILWAY AND RIGHT OF WAY
UTILITY LINES
NON-PERENNIAL STREAM
FLOODING OR FLOODING RIGHTS
SUBDIVISION OR COMPOSITE PLAN
RESERVATIONS
ORIGINAL SHORELINE
MARSH OR MUSKEG
MINES
TRAVERSE MONUMENT

DISPOSITION OF CROWN LANDS

TYPE OF DOCUMENT	SYMBOL
LAND USE PERMITS	L.U.P.
PATENT, SURFACE & MINING RIGHTS	●
" , SURFACE RIGHTS ONLY	◓
" , MINING RIGHTS ONLY	◒
LEASE, SURFACE & MINING RIGHTS	■
" , SURFACE RIGHTS ONLY	▬
" , MINING RIGHTS ONLY	▬
LICENCE OF OCCUPATION	▼
ORDER-IN-COUNCIL	OC
RESERVATION	⊖
CANCELLED	⊗
SAND & GRAVEL	⊖

400 FOOT (122 METER) SURFACE RIGHTS RESERVATION ALONG THE SHORES OF ALL LAKES & RIVERS

SCALE: 1 INCH = 20 CHAINS

REFERENCES

AREAS WITHDRAWN FROM DISPOSITION

M.R.O. – MINING RIGHTS ONLY
S.R.O. – SURFACE RIGHTS ONLY
M.+ S. – MINING AND SURFACE RIGHTS

Description	Order No.	Date	Disposition	File
(RI) PENDING DISPOSITION FOR SURFACE & MINING RIGHTS - SECTION 30(B) - NOV. 1, 1990 REF. FILE LLAN-16-4.				
~~SEC.35~~	~~W-L-9798~~	~~NE 12702798~~	~~M+S~~	~~195150~~

PROPOSED WATERMAIN FOR WATER SUPPLY SYSTEM

AGGREGATE PERMITS FOR BEDROCK ONLY

Description	MNR File #	Expiry

DATE OF ISSUE

NOV 02 1998

PROVINCIAL RECORDING OFFICE - SUDBURY

ALL MINING CLAIMS STAKED IN THE LARDER LAKE MINING DIVISION HAVE THE PREFIX "L".

TOWNSHIP

McGARRY

M.N.R. ADMINISTRATIVE DISTRICT
KIRKLAND LAKE
MINING DIVISION
LARDER LAKE
LAND TITLES / REGISTRY DIVISION
TIMISKAMING

Ontario — Ministry of Natural Resources — Ministry of Northern Development and Mines

Date	Number
JULY, 1990	G-3678

369

Dept. of Mines

LARDER LAKE MINING DIVISION

McGARRY

PATENTED CLAIMS SHOWN

SURVEYED CLAIMS

APPROXIMATE STAKINGS

Scale 40 chains = 1 inch



369

Dept. of Mines

LARDER LAKE MINING DIVISION

McGARRY

M-369

SCALE:- 40 CHAINS = 1 INCH.

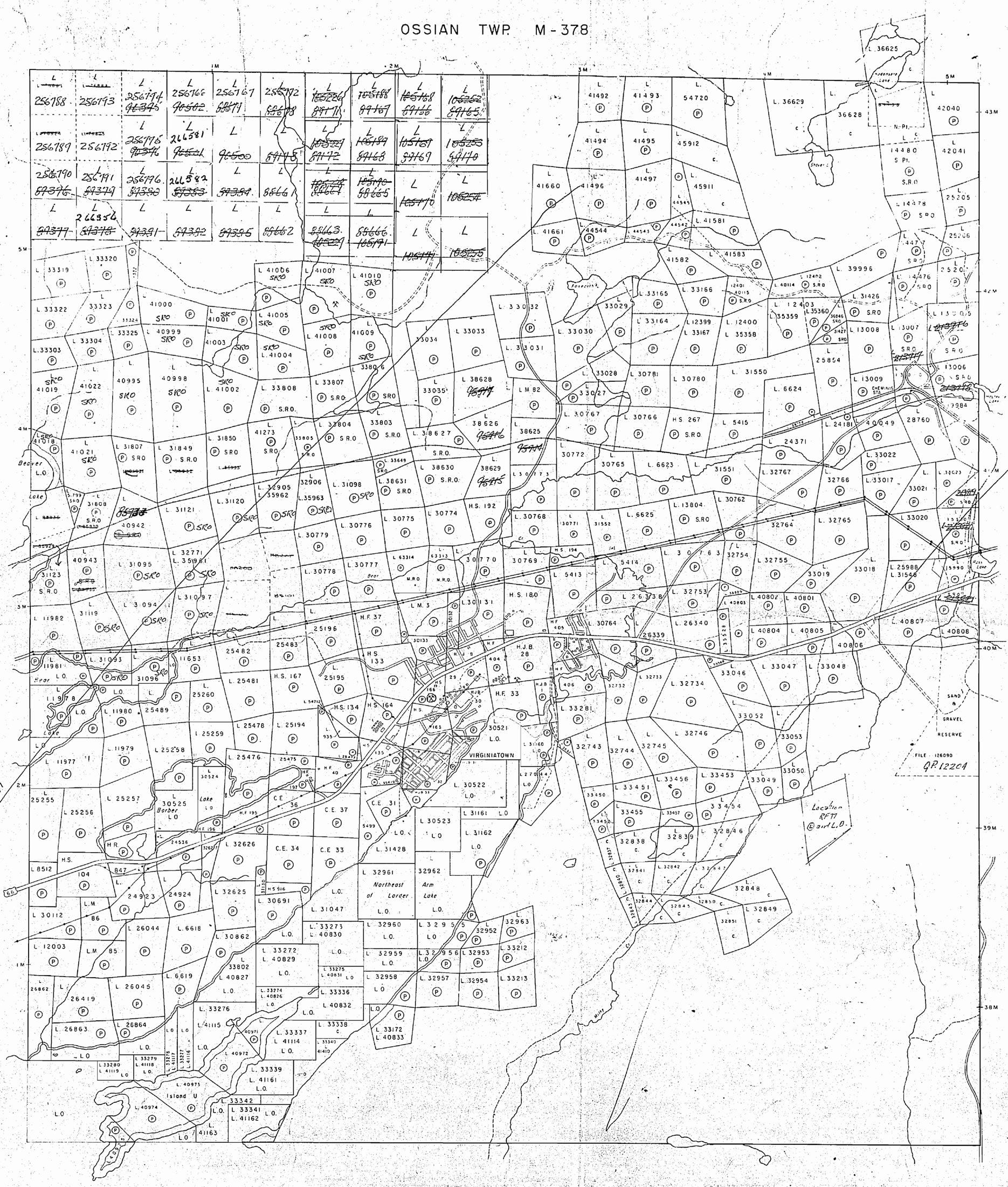

THE TOWNSHIP OF

Mc GARRY

DISTRICT OF TIMISKAMING

LARDER LAKE MINING DIVISION

SCALE: 1 INCH = 20 CHAINS

LEGEND

PATENTED LAND	(P)
CROWN LAND SALE	C.S
LEASES	(L)
LOCATED LAND	Loc.
LICENSE OF OCCUPATION	L.O.
MINING RIGHTS ONLY	M.R.O
SURFACE RIGHTS ONLY	S.R.O
ROADS	
IMPROVED ROADS	
KING'S HIGHWAYS	
RAILWAYS	
POWER LINES	
MARSH OR MUSKEG	
MINES	
CANCELLED	C

NOTES

400' Surface rights reservation around all lakes and rivers.

Reserved May 5/11

Reserved May 5/11

MINING RECORDER
RECEIVED
JAN 25 1965
KIRKLAND LAKE - ONT.

PLAN No. M-369

DEPARTMENT OF MINES
-ONTARIO-

369

McGARRY

LARDER LAKE MINING DIVISION

DISTRICT OF TIMISKAMING

Scale: 40 Chains – 1 Inch

M-369

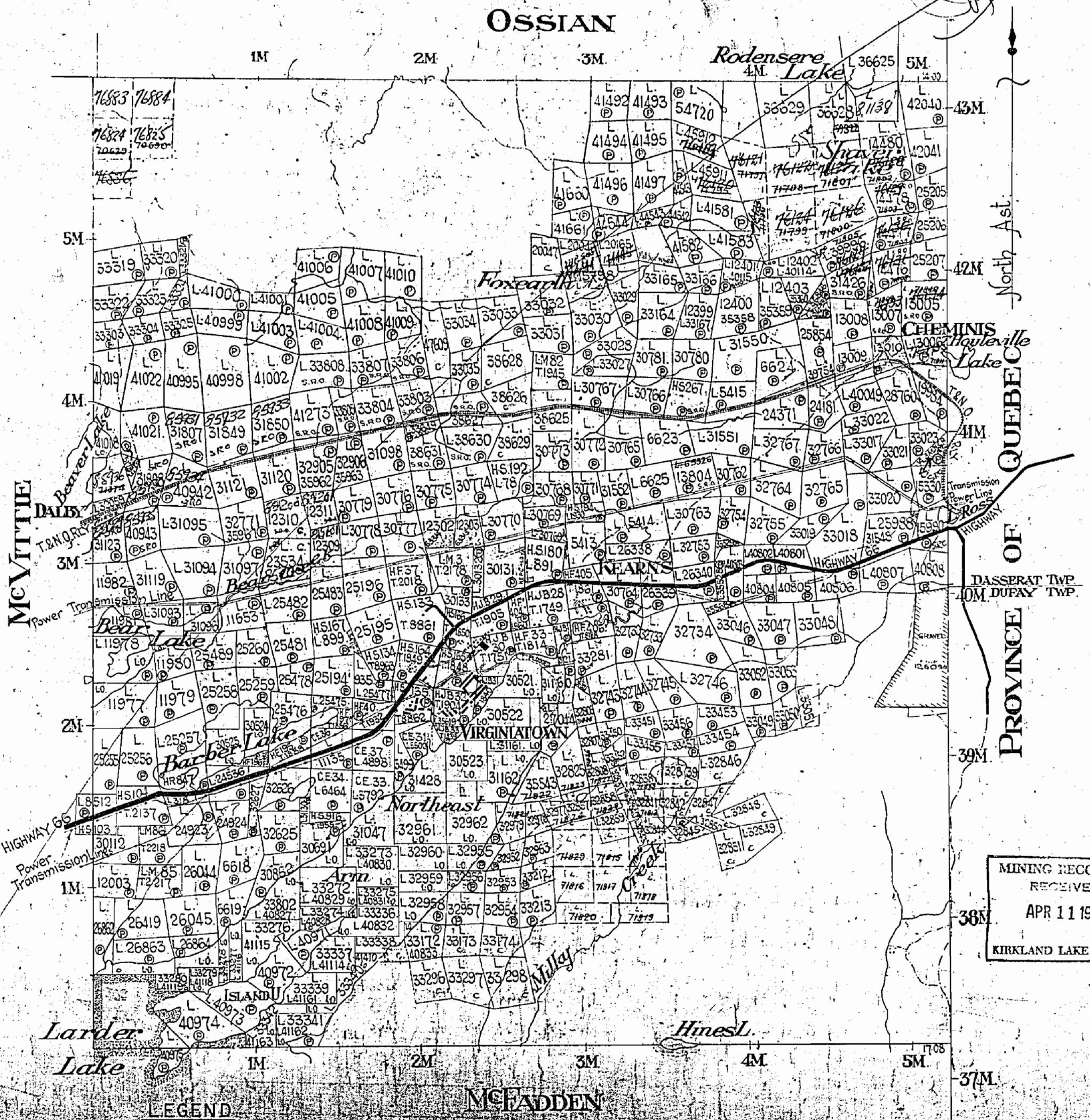

369

McGARRY

LARDER LAKE MINING DIVISION

DISTRICT OF TIMISKAMING

MINING RECORDER
RECEIVED
JUN 1 0 1953
SWASTIKA - ONT.

Scale--40 Chains - 1 Inch

M-369

Replaced April 11/60

OSSIAN

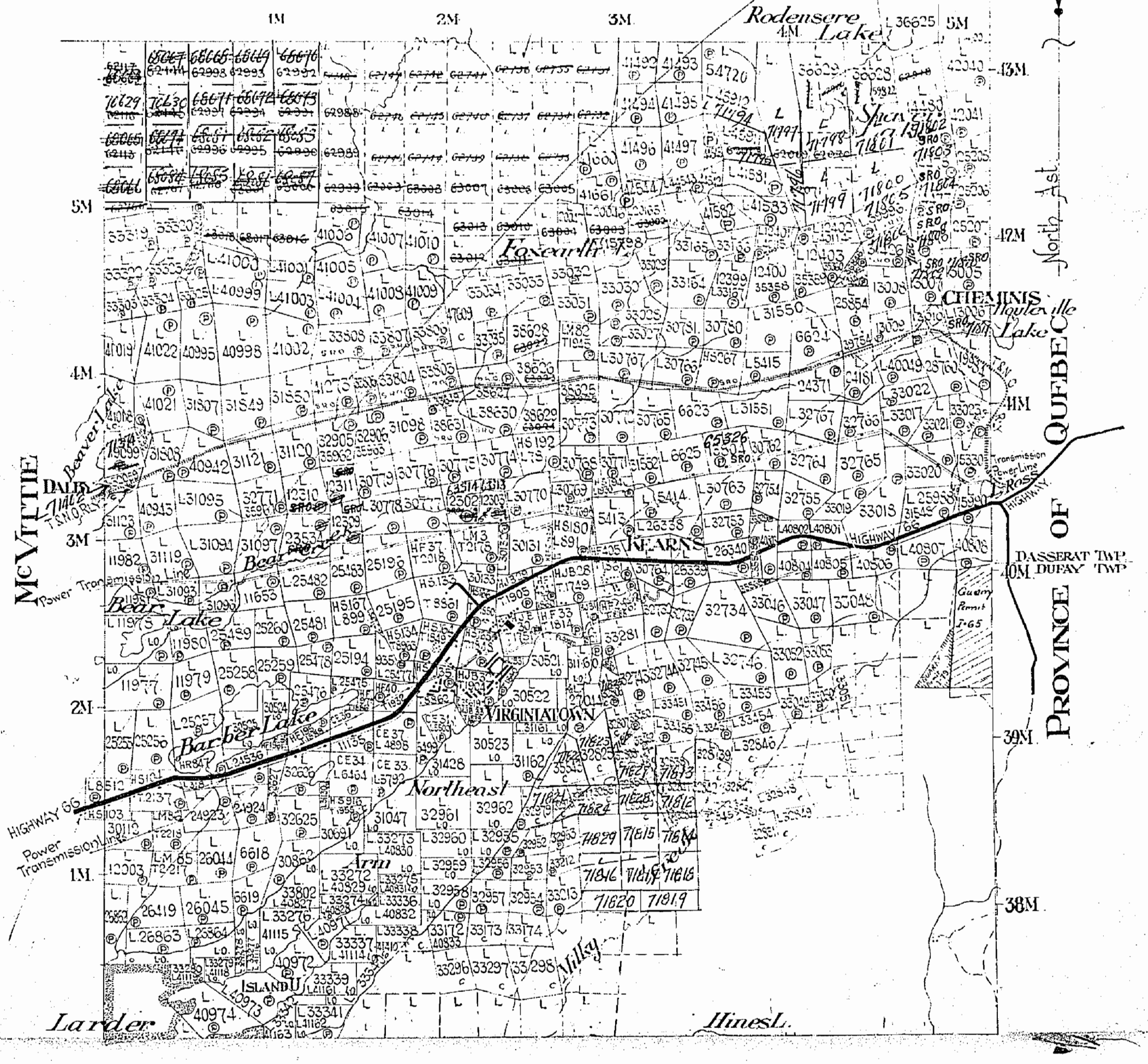

369

Dept. of Mines

LARDER LAKE MINING DIVISION

McGARRY

PATENTED CLAIMS SHOWN

SURVEYED CLAIMS

APPROXIMATE STAKINGS

Scale 40 chains = 1 inch.

M 369



369

McGARRY

LARDER LAKE MINING DIVISION

DISTRICT OF TIMISKAMING

Scale:-40 Chains - 1 Inch

M-369

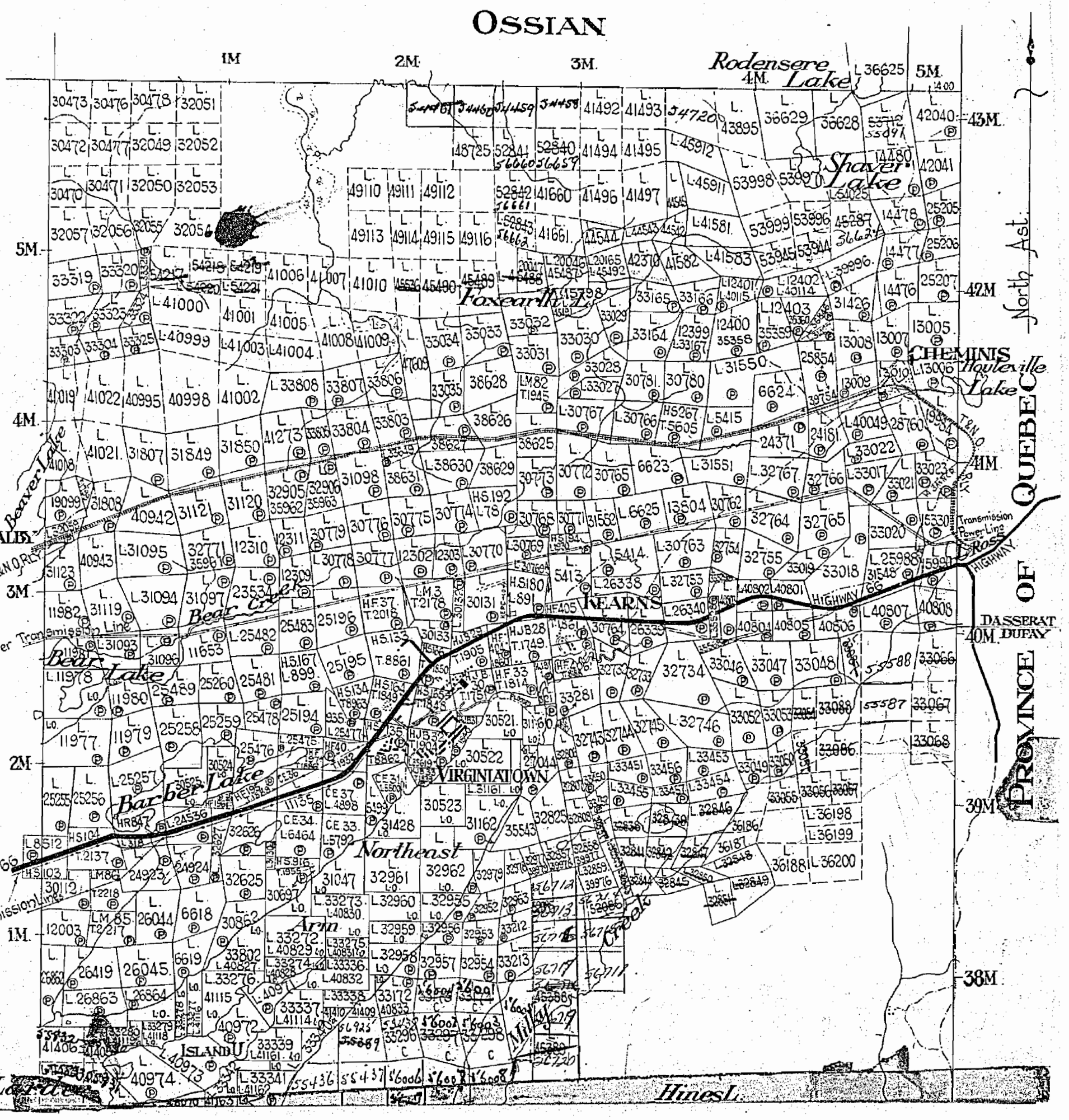

369

McGARRY

M-369

LARDER LAKE MINING DIVISION

SCALE 40 CHAINS = 1 INCH



McFADDEN

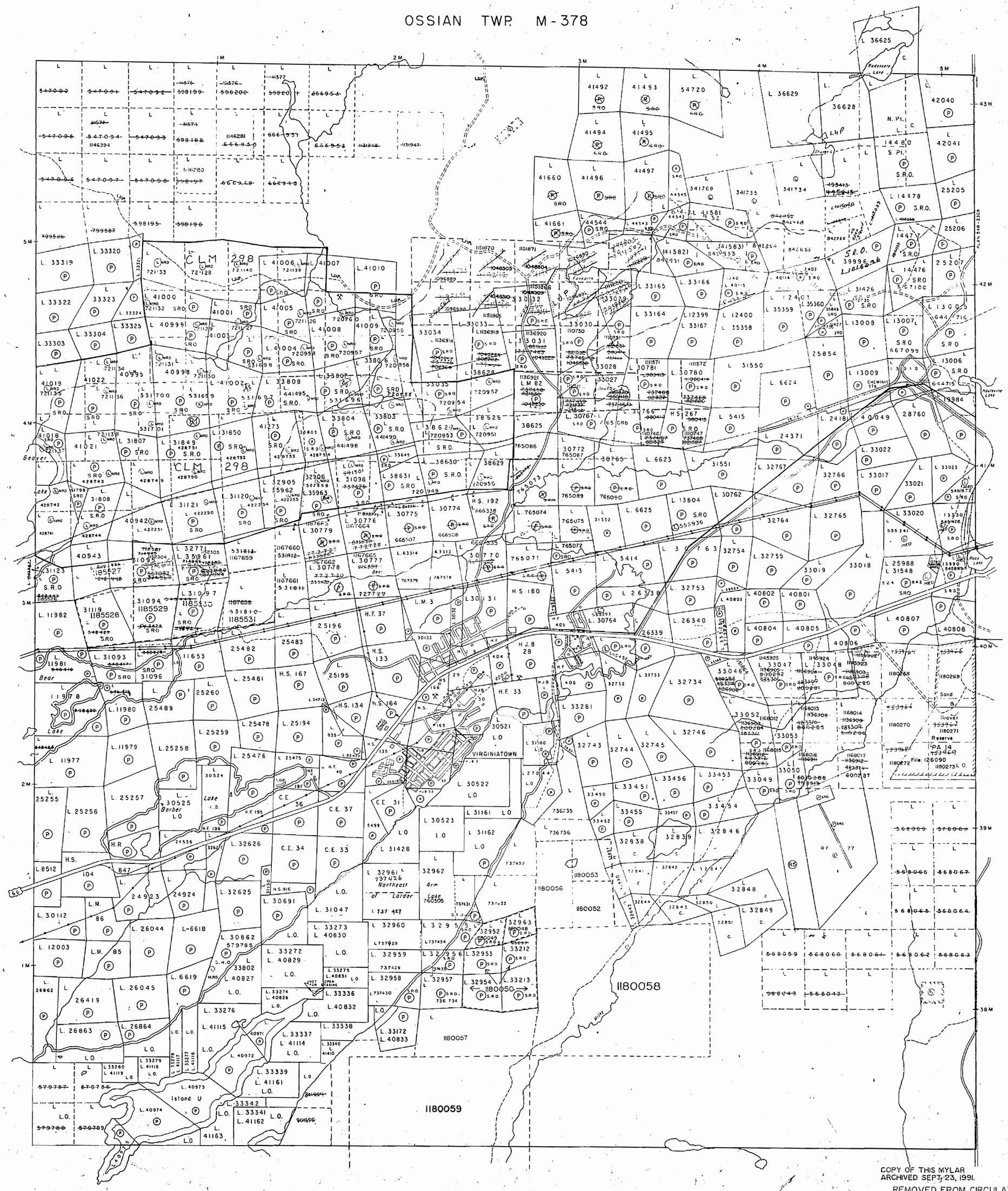

THE TOWNSHIP OF

Mc GARRY

DISTRICT OF TIMISKAMING

LARDER LAKE MINING DIVISION

SCALE: 1 INCH = 20 CHAINS

LEGEND

PATENTED LAND	P
CROWN LAND SALE	C.S.
LEASES	L
LOCATED LAND	Loc.
LICENSE OF OCCUPATION	L.O.
MINING RIGHTS ONLY	M.R.O.
SURFACE RIGHTS ONLY	S.R.O.
ROADS	
IMPROVED ROADS	
KING'S HIGHWAYS	
RAILWAYS	
POWER LINES	
MARSH OR MUSKEG	
MINES	
CANCELLED	C.

NOTES

400' surface rights reservation along the shores of all lakes and rivers.

(R1) Mining rights withdrawn from prospecting staking and sale or lease Section 36, The Mining Act, R.S.O. 1980. Order No 99/84 September 13, 1984 2:40 pm ORDER NO. O-L23-90 NR OPENS W99/84 DEC. 3, 1990

(R2) ~~[illegible]~~

(R3) ~~[illegible]~~

(R4) ~~[illegible]~~

(R2) SURFACE AND MINING RIGHTS WITHDRAWN FROM STAKING SECT.36 ORDER W 07/86
PART (R2) REOPENED BY ORDER NO. O-L10/89 NR

PART (R2) REOPENED BY ORDER NO. O-L11/89 NR

(R3) SURFACE AND MINING RIGHTS WITHDRAWN FROM STAKING SECT.36 ORDER W 09/86
O-L25-90 NR OPENS PART OF W9/86, NOV 21/90

(R4) SURFACE AND MINING RIGHTS WITHDRAWN FROM STAKING SECT.36 ORDER W 08/86
O-L24-90 NR OPENS PART OF W8/86, NOV 21/90

(RS) Pending Disposition for Surface and Mining Rights - Section 31 (b) November 1, 1990 File - LLAN-16-4

Proposed Watermain for Water Supply System

THE INFORMATION THAT APPEARS ON THIS MAP HAS BEEN COMPILED FROM VARIOUS SOURCES, AND ACCURACY IS NOT GUARANTEED. THOSE WISHING TO STAKE MINING CLAIMS SHOULD CONSULT WITH THE MINING RECORDER, MINISTRY OF NORTHERN DEVELOPMENT AND MINES, FOR ADDITIONAL INFORMATION ON THE STATUS OF THE LANDS SHOWN HEREON.

SAND AND GRAVEL

(G) QUARRY PERMIT

(S) M.N.R. GRAVEL RESERVE 3G-12

COPY OF THIS MYLAR ARCHIVED SEPT. 23, 1991.

REMOVED FROM CIRCULATION AND ARCHIVED ON DEC 16/91

PLAN M-369

ONTARIO
MINISTRY OF NATURAL RESOURCES
SURVEYS AND MAPPING BRANCH

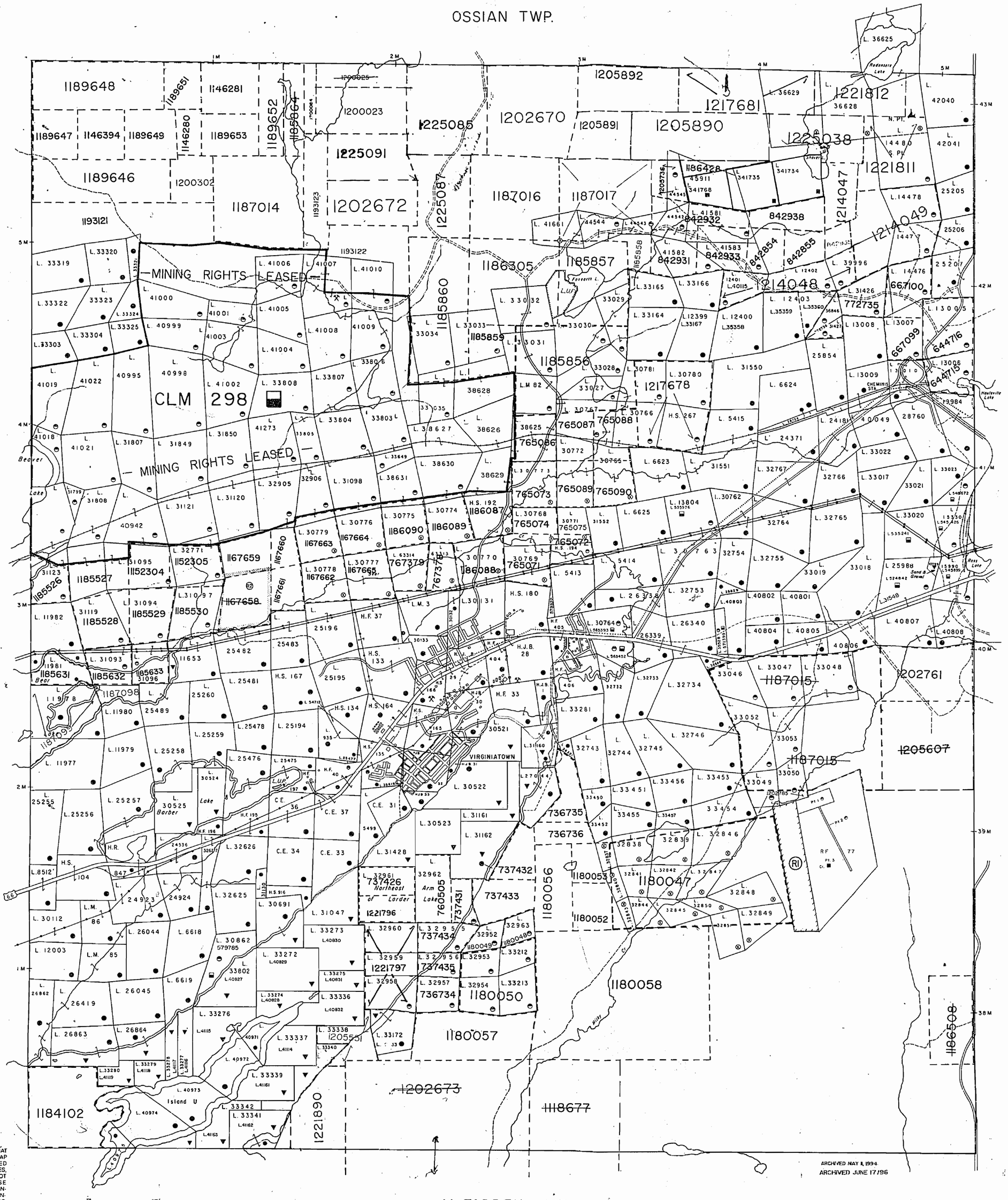

THE INFORMATION THAT APPEARS ON THIS MAP HAS BEEN COMPILED FROM VARIOUS SOURCES, AND ACCURACY IS NOT GUARANTEED. THOSE WISHING TO STAKE MINING CLAIMS SHOULD CONSULT WITH THE MINING RECORDER, MINISTRY OF NORTHERN DEVELOPMENT AND MINES, FOR ADDITIONAL INFORMATION ON THE STATUS OF THE LANDS SHOWN HEREON.

LEGEND

- HIGHWAY AND ROUTE No.
- OTHER ROADS
- TRAILS
- SURVEYED LINES:
  - TOWNSHIPS, BASE LINES, ETC.
  - LOTS, MINING CLAIMS, PARCELS, ETC.
- UNSURVEYED LINES:
  - LOT LINES
  - PARCEL BOUNDARY
  - MINING CLAIMS ETC.
- RAILWAY AND RIGHT OF WAY
- UTILITY LINES
- NON-PERENNIAL STREAM
- FLOODING OR FLOODING RIGHTS
- SUBDIVISION OR COMPOSITE PLAN
- RESERVATIONS
- ORIGINAL SHORELINE
- MARSH OR MUSKEG
- MINES
- TRAVERSE MONUMENT

DISPOSITION OF CROWN LANDS

TYPE OF DOCUMENT	SYMBOL
LAND USE PERMITS	L.U.P.
PATENT, SURFACE & MINING RIGHTS	●
" , SURFACE RIGHTS ONLY	◐
" , MINING RIGHTS ONLY	◑
LEASE, SURFACE & MINING RIGHTS	■
" , SURFACE RIGHTS ONLY	◪
" , MINING RIGHTS ONLY	◨
LICENCE OF OCCUPATION	▼
ORDER-IN-COUNCIL	OC
RESERVATION	Ⓡ
CANCELLED	⊗
SAND & GRAVEL	⊙

400 FOOT (122 METER) SURFACE RIGHTS RESERVATION ALONG THE SHORES OF ALL LAKES & RIVERS

SCALE: 1 INCH = 20 CHAINS

REFERENCES

AREAS WITHDRAWN FROM DISPOSITION

M.R.O. – MINING RIGHTS ONLY
S.R.O. – SURFACE RIGHTS ONLY
M.+S. – MINING AND SURFACE RIGHTS

Description	Order No.	Date	Disposition	File

(RI) PENDING DISPOSITION FOR SURFACE & MINING RIGHTS - SECTION 30(8) - NOV. 1, 1990 REF. FILE LLAN-16-4.

(12) SEC.35 W-L-9/98 NE 12/02/98 M+S 195150

..... PROPOSED WATERMAIN FOR WATER SUPPLY SYSTEM

AGGREGATE PERMITS FOR BEDROCK ONLY

Description	MNR File #	Expiry

DATE OF ISSUE

MAR 23 1998

PROVINCIAL RECORDING OFFICE - SUDBURY

ALL MINING CLAIMS STAKED IN THE LARDER LAKE MINING DIVISION HAVE THE PREFIX "L".

TOWNSHIP

McGARRY

M.N.R. ADMINISTRATIVE DISTRICT
KIRKLAND LAKE
MINING DIVISION
LARDER LAKE
LAND TITLES / REGISTRY DIVISION
TIMISKAMING

Ontario — Ministry of Natural Resources — Ministry of Northern Development and Mines

Date	Number
JULY, 1990	G-3678
CIRCULATED JAN. 20/93	

G-3678

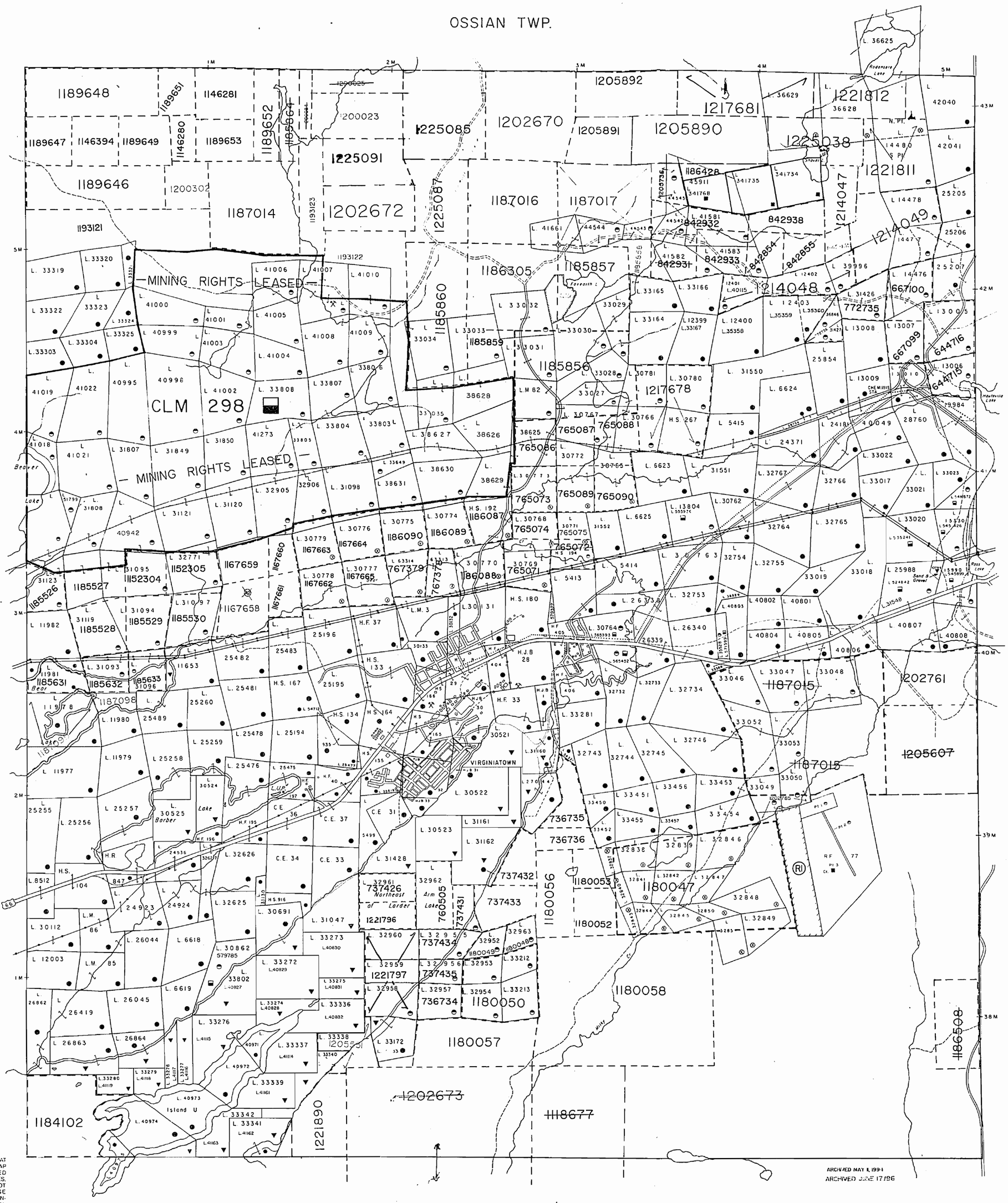

THE INFORMATION THAT APPEARS ON THIS MAP HAS BEEN COMPILED FROM VARIOUS SOURCES, AND ACCURACY IS NOT GUARANTEED. THOSE WISHING TO STAKE MINING CLAIMS SHOULD CONSULT WITH THE MINING RECORDER, MINISTRY OF NORTHERN DEVELOPMENT AND MINES, FOR ADDITIONAL INFORMATION ON THE STATUS OF THE LANDS SHOWN HEREON.

ARCHIVED MAY 8, 1994
ARCHIVED JUNE 17/96

LEGEND

- HIGHWAY AND ROUTE No.
- OTHER ROADS
- TRAILS
- SURVEYED LINES
  - TOWNSHIPS, BASE LINES, ETC.
  - LOTS, MINING CLAIMS, PARCELS, ETC.
- UNSURVEYED LINES
  - LOT LINES
  - PARCEL BOUNDARY
  - MINING CLAIMS ETC.
- RAILWAY AND RIGHT OF WAY
- UTILITY LINES
- NON-PERENNIAL STREAM
- FLOODING OR FLOODING RIGHTS
- SUBDIVISION OR COMPOSITE PLAN
- RESERVATIONS
- ORIGINAL SHORELINE
- MARSH OR MUSKEG
- MINES
- TRAVERSE MONUMENT

DISPOSITION OF CROWN LANDS

TYPE OF DOCUMENT	SYMBOL
LAND USE PERMITS	L.U.P.
PATENT, SURFACE & MINING RIGHTS	●
" , SURFACE RIGHTS ONLY	◓
" , MINING RIGHTS ONLY	◒
LEASE, SURFACE & MINING RIGHTS	■
" , SURFACE RIGHTS ONLY	◨
" , MINING RIGHTS ONLY	◩
LICENCE OF OCCUPATION	▼
ORDER-IN-COUNCIL	OC
RESERVATION	Ⓡ
CANCELLED	Ⓒ
SAND & GRAVEL	Ⓢ

400 FOOT (122 METER) SURFACE RIGHTS RESERVATION ALONG THE SHORES OF ALL LAKES & RIVERS

SCALE: 1 INCH = 20 CHAINS

REFERENCES

AREAS WITHDRAWN FROM DISPOSITION

M.R.O. – MINING RIGHTS ONLY
S.R.O. – SURFACE RIGHTS ONLY
M.+ S. – MINING AND SURFACE RIGHTS

Description	Order No.	Date	Disposition	File

(RI) PENDING DISPOSITION FOR SURFACE & MINING RIGHTS - SECTION 30(B) - NOV. 1, 1990 REF. FILE LLAN-16-4.

~~SEC. 35~~ ~~W-L-9738~~ NE 12702798 + M+S 195150

PROPOSED WATERMAIN FOR WATER SUPPLY SYSTEM

AGGREGATE PERMITS FOR BEDROCK ONLY

Description	MNR File #	Expiry

DATE OF ISSUE
APR 28 1998
PROVINCIAL RECORDING OFFICE - SUDBURY

ALL MINING CLAIMS STAKED IN THE LARDER LAKE MINING DIVISION HAVE THE PREFIX "L".

TOWNSHIP
McGARRY

M.N.R. ADMINISTRATIVE DISTRICT
KIRKLAND LAKE
MINING DIVISION
LARDER LAKE
LAND TITLES / REGISTRY DIVISION
TIMISKAMING

Ontario — Ministry of Natural Resources — Ministry of Northern Development and Mines

Date	Number
JULY, 1990	G-3678
CIRCULATED JAN. 20/93	

G-3678

McGARRY TWP.

G-3678


THE TOWNSHIP OF
McGARRY
DISTRICT OF TIMISKAMING
LARDER LAKE MINING DIVISION
SCALE: 1 INCH = 20 CHAINS
LEGEND
PATENTED LAND
CROWN LAND SALE C.S.
LEASES
LOCATED LAND Loc.
LICENSE OF OCCUPATION L.O.
MINING RIGHTS ONLY M.R.O.
SURFACE RIGHTS ONLY S.R.O.
ROADS
IMPROVED ROADS
KING'S HIGHWAYS
RAILWAYS
POWER LINES
MARSH OR MUSKEG
MINES
CANCELLED
NOTES
400' surface rights reservation along the shores of all lakes and rivers
SURFACE AND MINING RIGHTS WITHDRAWN FROM STAKING SECT.36 ORDER W 07/86
SURFACE AND MINING RIGHTS WITHDRAWN FROM STAKING SECT.36 ORDER W 09/86
SURFACE AND MINING RIGHTS WITHDRAWN FROM STAKING SECT.36 ORDER W 08/86
Pending Disposition for Surface and Mining Rights - Section 31 (b) November 1,1990 File - LLAN-16-4
Proposed Watermain for Water Supply System
OSSIAN TWP. M-378
McVITTIE TWP. M-370
PROVINCE OF QUEBEC
McFADDEN TWP. M-558
VIRGINIATOWN
CLM 298
1180058
1180059
THE INFORMATION THAT APPEARS ON THIS MAP HAS BEEN COMPILED FROM VARIOUS SOURCES, AND ACCURACY IS NOT GUARANTEED. THOSE WISHING TO STAKE MINING CLAIMS SHOULD CONSULT WITH THE MINING RECORDER, MINISTRY OF NORTHERN DEVELOPMENT AND MINES, FOR ADDITIONAL INFORMATION ON THE STATUS OF THE LANDS SHOWN HEREON.
SAND AND GRAVEL
QUARRY PERMIT
M.N.R. GRAVEL RESERVE
COPY OF THIS MYLAR ARCHIVED
REMOVED FROM CIRCULATION AND ARCHIVED ON DEC
PLAN M-369
ONTARIO
MINISTRY OF NATURAL RESOURCES
SURVEYS AND MAPPING BRANCH

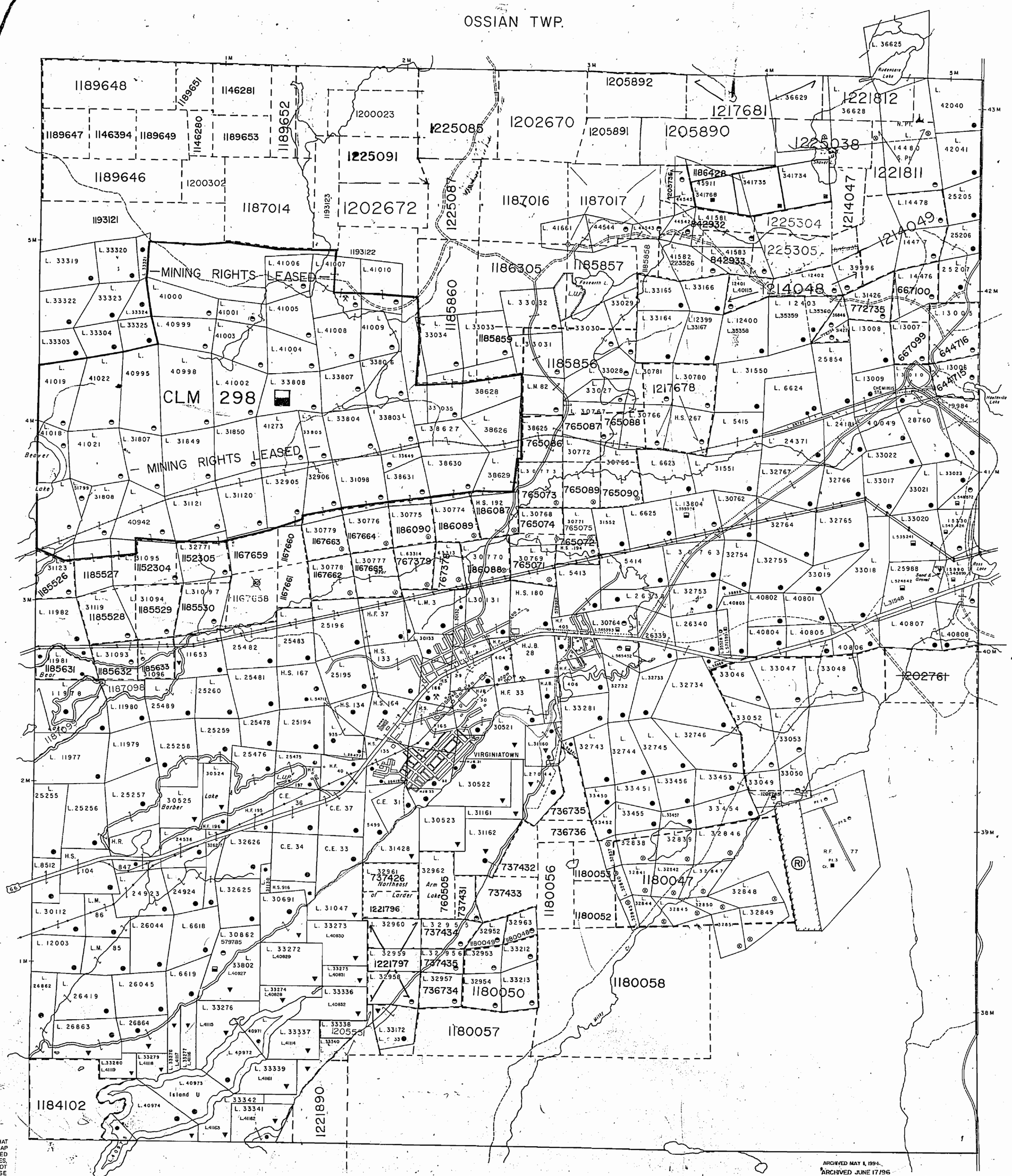

THE INFORMATION THAT APPEARS ON THIS MAP HAS BEEN COMPILED FROM VARIOUS SOURCES, AND ACCURACY IS NOT GUARANTEED. THOSE WISHING TO STAKE MINING CLAIMS SHOULD CONSULT WITH THE MINING RECORDER, MINISTRY OF NORTHERN DEVELOPMENT AND MINES, FOR ADDITIONAL INFORMATION ON THE STATUS OF THE LANDS SHOWN HEREON.

LEGEND

- HIGHWAY AND ROUTE No.
- OTHER ROADS
- TRAILS
- SURVEYED LINES:
  - TOWNSHIPS, BASE LINES, ETC.
  - LOTS, MINING CLAIMS, PARCELS, ETC.
- UNSURVEYED LINES:
  - LOT LINES
  - PARCEL BOUNDARY
  - MINING CLAIMS ETC.
- RAILWAY AND RIGHT OF WAY
- UTILITY LINES
- NON-PERENNIAL STREAM
- FLOODING OR FLOODING RIGHTS
- SUBDIVISION OR COMPOSITE PLAN
- RESERVATIONS
- ORIGINAL SHORELINE
- MARSH OR MUSKEG
- MINES
- TRAVERSE MONUMENT

DISPOSITION OF CROWN LANDS

TYPE OF DOCUMENT	SYMBOL
LAND USE PERMITS	L.U.P.
PATENT, SURFACE & MINING RIGHTS	●
" , SURFACE RIGHTS ONLY	◓
" , MINING RIGHTS ONLY	◒
LEASE, SURFACE & MINING RIGHTS	■
" , SURFACE RIGHTS ONLY	▤
" , MINING RIGHTS ONLY	▥
LICENCE OF OCCUPATION	▼
ORDER-IN-COUNCIL	OC
RESERVATION	⊙
CANCELLED	⊗
SAND & GRAVEL	⊙

400 FOOT (122 METER) SURFACE RIGHTS RESERVATION ALONG THE SHORES OF ALL LAKES & RIVERS

SCALE: 1 INCH = 20 CHAINS

REFERENCES

AREAS WITHDRAWN FROM DISPOSITION

M.R.O. – MINING RIGHTS ONLY
S.R.O. – SURFACE RIGHTS ONLY
M.+ S. – MINING AND SURFACE RIGHTS

Description	Order No.	Date	Disposition	File

(RI) PENDING DISPOSITION FOR SURFACE & MINING RIGHTS - SECTION 30(B) - NOV. 1, 1990 REF. FILE LLAN-16-4.

~~(RI) SEC.35 W-L-9798 NE 12702198 M-S 195150~~

PROPOSED WATERMAIN FOR WATER SUPPLY SYSTEM

AGGREGATE PERMITS FOR BEDROCK ONLY

Description	MNR File #	Expiry

DATE OF ISSUE

JUN 10 1998

PROVINCIAL RECORDING OFFICE - SUDBURY

ALL MINING CLAIMS STAKED IN THE LARDER LAKE MINING DIVISION HAVE THE PREFIX "L".

TOWNSHIP

McGARRY

M.N.R. ADMINISTRATIVE DISTRICT
KIRKLAND LAKE
MINING DIVISION
LARDER LAKE
LAND TITLES / REGISTRY DIVISION
TIMISKAMING

Ontario — Ministry of Natural Resources — Ministry of Northern Development and Mines

Date	Number
JULY, 1990	G-3678
CIRCULATED JAN. 20/93	

G-3678

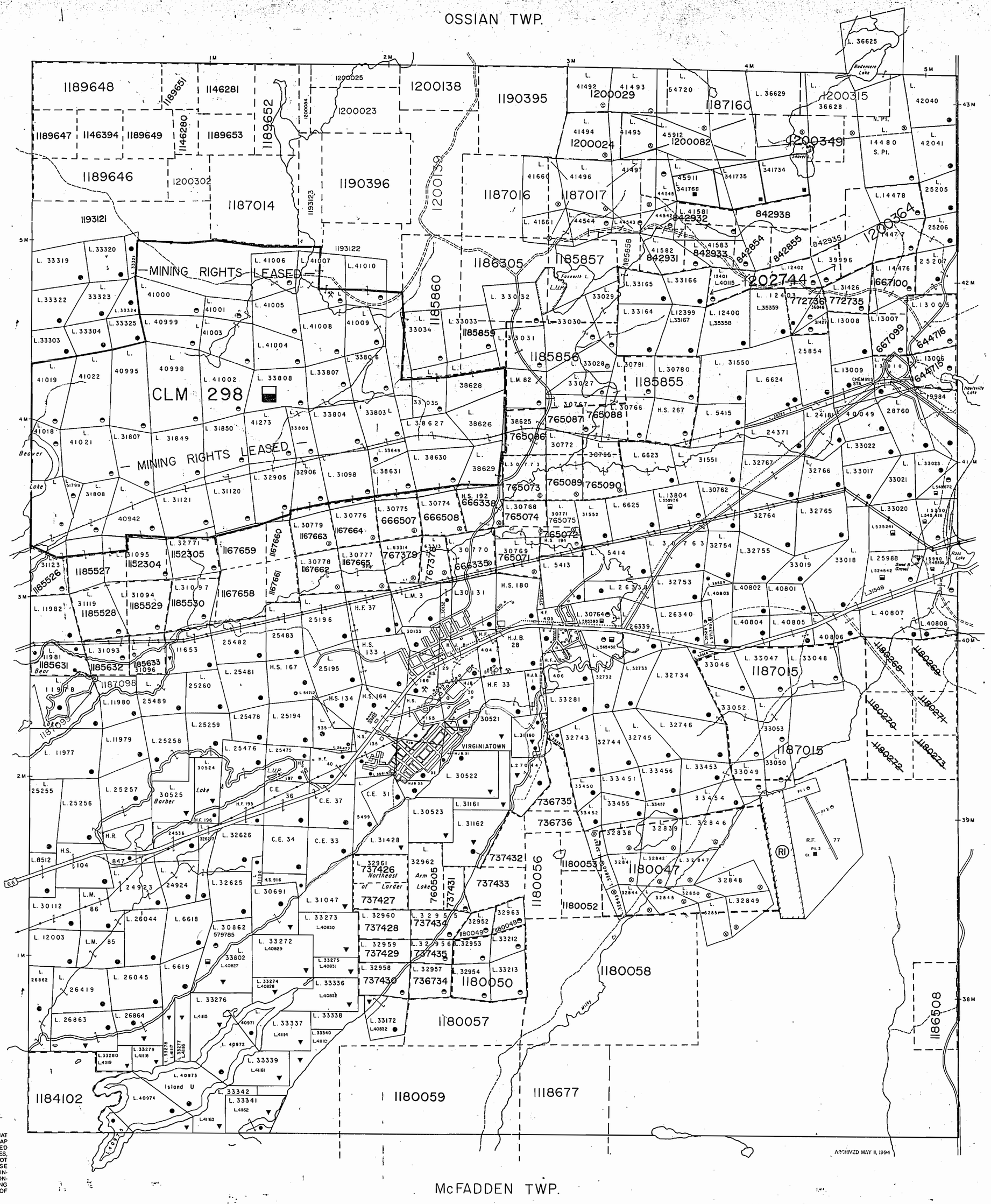

THE INFORMATION THAT APPEARS ON THIS MAP HAS BEEN COMPILED FROM VARIOUS SOURCES, AND ACCURACY IS NOT GUARANTEED. THOSE WISHING TO STAKE MINING CLAIMS SHOULD CONSULT WITH THE MINING RECORDER MINISTRY OF

LEGEND

- HIGHWAY AND ROUTE No.
- OTHER ROADS
- TRAILS
- SURVEYED LINES:
  - TOWNSHIPS, BASE LINES, ETC.
  - LOTS, MINING CLAIMS, PARCELS, ETC.
- UNSURVEYED LINES:
  - LOT LINES
  - PARCEL BOUNDARY
  - MINING CLAIMS ETC.
- RAILWAY AND RIGHT OF WAY
- UTILITY LINES
- NON-PERENINIAL STREAM
- FLOODING OR FLOODING RIGHTS
- SUBDIVISION OR COMPOSITE PLAN
- RESERVATIONS
- ORIGINAL SHORELINE
- MARSH OR MUSKEG
- MINES
- TRAVERSE MONUMENT

DISPOSITION OF CROWN LANDS

TYPE OF DOCUMENT	SYMBOL
LAND USE PERMITS	L.U.P.
PATENT, SURFACE & MINING RIGHTS	●
" , SURFACE RIGHTS ONLY	◓
" , MINING RIGHTS ONLY	◒
LEASE, SURFACE & MINING RIGHTS	■
" , SURFACE RIGHTS ONLY	◩
" , MINING RIGHTS ONLY	◪
LICENCE OF OCCUPATION	▼
ORDER-IN-COUNCIL	OC
RESERVATION	Ⓡ
CANCELLED	⊗
SAND & GRAVEL	Ⓢ

400 FOOT (122 METER) SURFACE RIGHTS RESERVATION ALONG THE SHORES OF ALL LAKES & RIVERS

SCALE: 1 INCH = 20 CHAINS

REFERENCES

AREAS WITHDRAWN FROM DISPOSITION

M.R.O. – MINING RIGHTS ONLY
S.R.O. – SURFACE RIGHTS ONLY
M.+ S. – MINING AND SURFACE RIGHTS

Description	Order No.	Date	Disposition	File

(RI) PENDING DISPOSITION FOR SURFACE & MINING RIGHTS - SECTION 30(B) - NOV. 1, 1990 REF. FILE LLAN-16-4.

..... PROPOSED WATERMAIN FOR WATER SUPPLY SYSTEM

AGGREGATE PERMITS FOR BEDROCK ONLY

Description	MNR File #	Expiry

ALL MINING CLAIMS STAKED IN THE LARDER LAKE MINING DIVISION HAVE THE PREFIX "L".

TOWNSHIP

McGARRY

M.N.R. ADMINISTRATIVE DISTRICT
KIRKLAND LAKE
MINING DIVISION
LARDER LAKE
LAND TITLES / REGISTRY DIVISION
TIMISKAMING

Ontario — Ministry of Natural Resources — Ministry of Northern Development and Mines

OSSIAN TWP.

McVITTIE TWP.

PROVINCE OF QUEBEC

McGARRY TWP.

McFADDEN TWP.

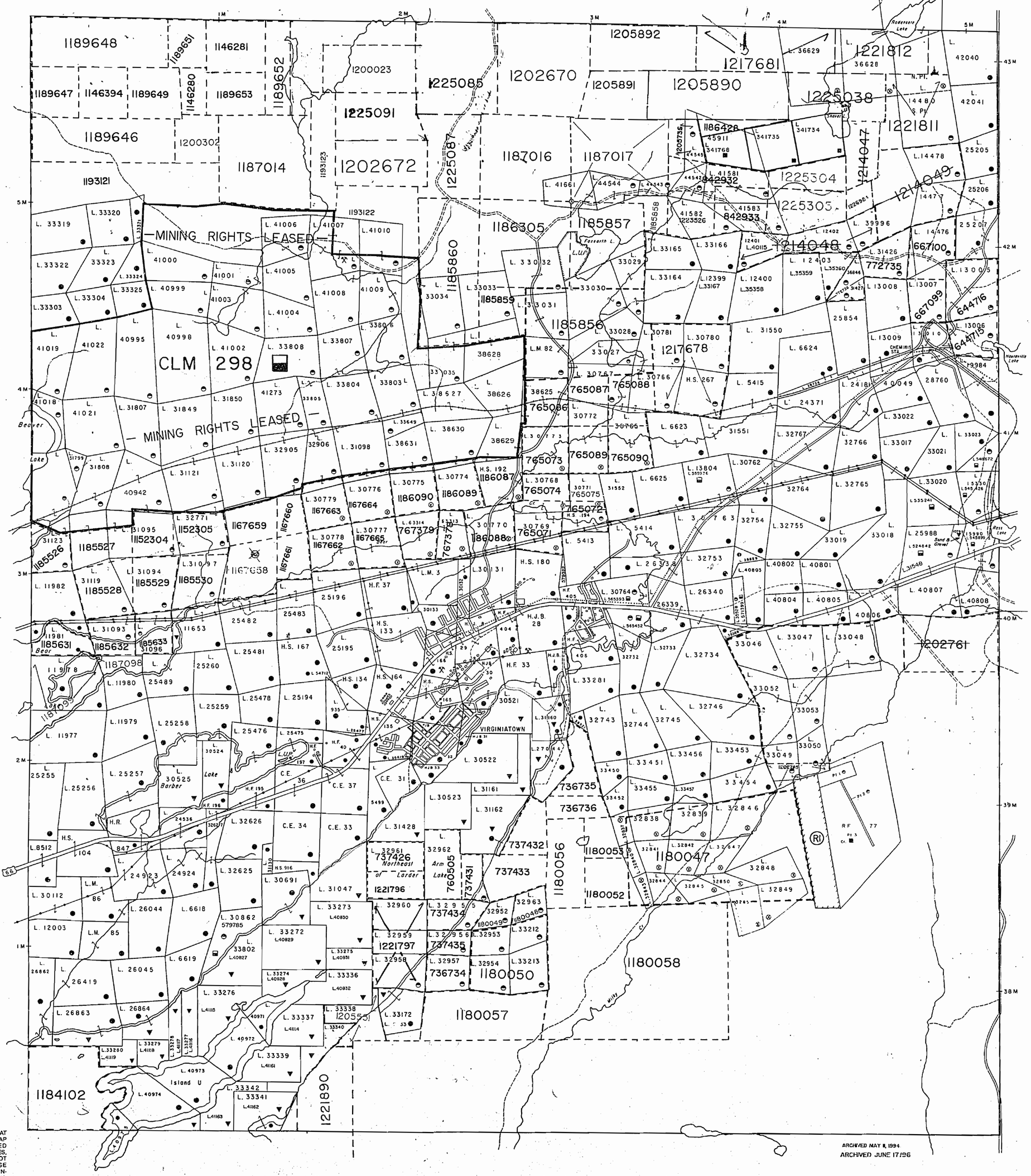

THE INFORMATION THAT APPEARS ON THIS MAP HAS BEEN COMPILED FROM VARIOUS SOURCES, AND ACCURACY IS NOT GUARANTEED. THOSE WISHING TO STAKE MINING CLAIMS SHOULD CONSULT WITH THE MINING RECORDER, MINISTRY OF NORTHERN DEVELOPMENT AND MINES, FOR ADDITIONAL INFORMATION ON THE STATUS OF THE LANDS SHOWN HEREON.

ARCHIVED MAY 8, 1994
ARCHIVED JUNE 17/96

LEGEND

HIGHWAY AND ROUTE No.
OTHER ROADS
TRAILS
SURVEYED LINES:
TOWNSHIPS, BASE LINES, ETC.
LOTS, MINING CLAIMS, PARCELS, ETC.
UNSURVEYED LINES:
LOT LINES
PARCEL BOUNDARY
MINING CLAIMS ETC.
RAILWAY AND RIGHT OF WAY
UTILITY LINES
NON-PERENNIAL STREAM
FLOODING OR FLOODING RIGHTS
SUBDIVISION OR COMPOSITE PLAN
RESERVATIONS
ORIGINAL SHORELINE
MARSH OR MUSKEG
MINES
TRAVERSE MONUMENT

DISPOSITION OF CROWN LANDS

TYPE OF DOCUMENT	SYMBOL
LAND USE PERMITS	L.U.P.
PATENT, SURFACE & MINING RIGHTS	●
" , SURFACE RIGHTS ONLY	●
" , MINING RIGHTS ONLY	●
LEASE, SURFACE & MINING RIGHTS	■
" , SURFACE RIGHTS ONLY	■
" , MINING RIGHTS ONLY	■
LICENCE OF OCCUPATION	▼
ORDER-IN-COUNCIL	OC
RESERVATION	⊙
CANCELLED	⊗
SAND & GRAVEL	⊙

400 FOOT (122 METER) SURFACE RIGHTS RESERVATION ALONG THE SHORES OF ALL LAKES & RIVERS

SCALE: 1 INCH = 20 CHAINS

REFERENCES

AREAS WITHDRAWN FROM DISPOSITION

M.R.O. – MINING RIGHTS ONLY
S.R.O. – SURFACE RIGHTS ONLY
M.+ S. – MINING AND SURFACE RIGHTS

Description	Order No.	Date	Disposition	File

(RI) PENDING DISPOSITION FOR SURFACE & MINING RIGHTS - SECTION 30(B) - NOV. 1, 1990 REF. FILE LLAN-16-4.

~~SEC.33 W-L-3198 NE 12702198 M-S 195150~~

DATE OF ISSUE

JUL 20 1998

PROVINCIAL RECORDING OFFICE - SUDBURY

..... PROPOSED WATERMAIN FOR WATER SUPPLY SYSTEM

AGGREGATE PERMITS FOR BEDROCK ONLY

Description	MNR File #	Expiry

ALL MINING CLAIMS STAKED IN THE LARDER LAKE MINING DIVISION HAVE THE PREFIX "L".

TOWNSHIP

McGARRY

M.N.R. ADMINISTRATIVE DISTRICT

KIRKLAND LAKE

MINING DIVISION

LARDER LAKE

LAND TITLES / REGISTRY DIVISION

TIMISKAMING

Ontario — Ministry of Natural Resources — Ministry of Northern Development and Mines

Date	Number
JULY, 1990	G-3678
CIRCULATED JAN. 20/93	

G-3678

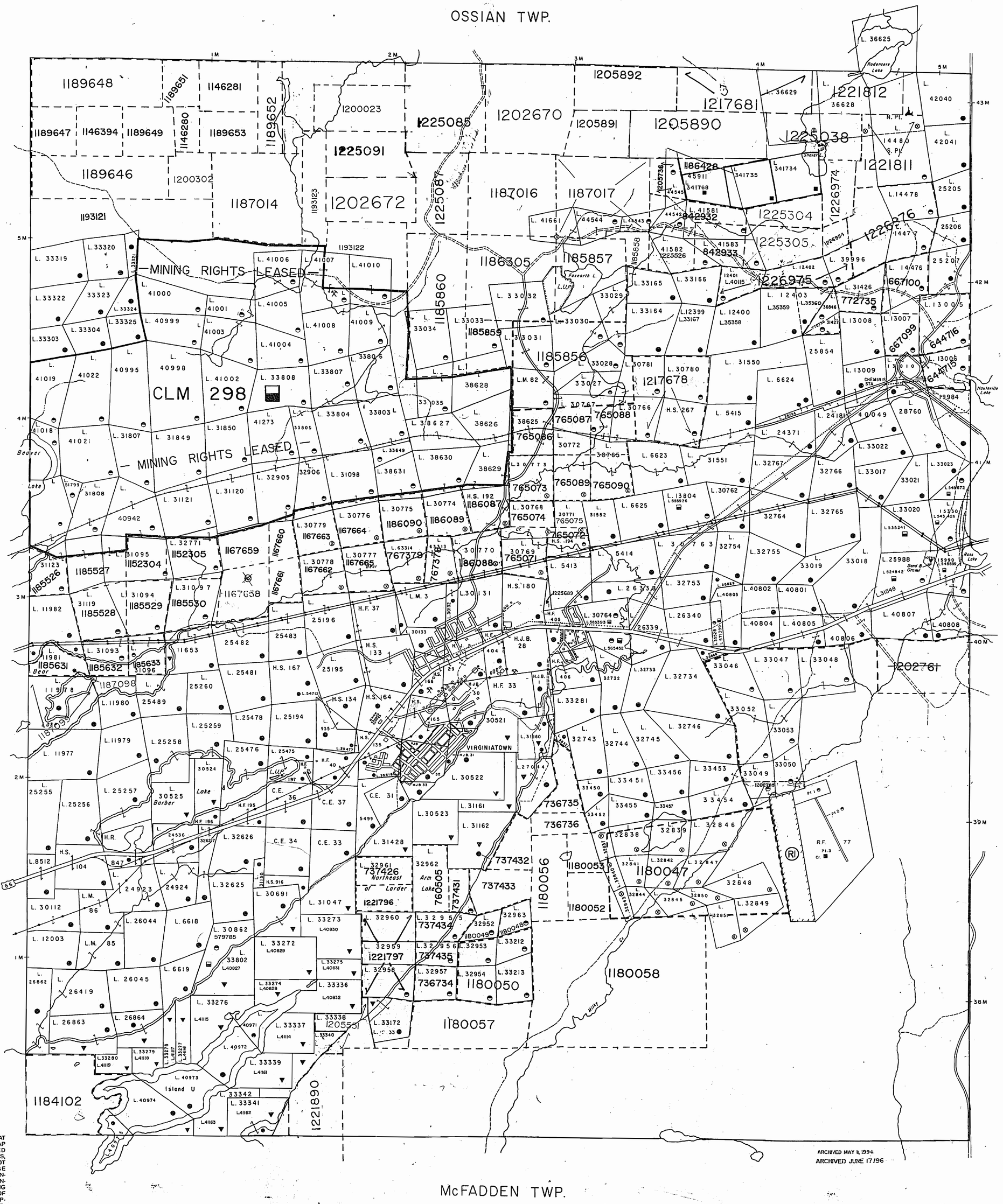

THE INFORMATION THAT APPEARS ON THIS MAP HAS BEEN COMPILED FROM VARIOUS SOURCES, AND ACCURACY IS NOT GUARANTEED. THOSE WISHING TO STAKE MINING CLAIMS SHOULD CONSULT WITH THE MINING RECORDER, MINISTRY OF NORTHERN DEVELOPMENT AND MINES, FOR ADDITIONAL INFORMATION ON THE STATUS OF THE LANDS SHOWN HEREON.

LEGEND

- HIGHWAY AND ROUTE No.
- OTHER ROADS
- TRAILS
- SURVEYED LINES:
  - TOWNSHIPS, BASE LINES, ETC.
  - LOTS, MINING CLAIMS, PARCELS, ETC.
- UNSURVEYED LINES:
  - LOT LINES
  - PARCEL BOUNDARY
  - MINING CLAIMS ETC.
- RAILWAY AND RIGHT OF WAY
- UTILITY LINES
- NON-PERENNIAL STREAM
- FLOODING OR FLOODING RIGHTS
- SUBDIVISION OR COMPOSITE PLAN
- RESERVATIONS
- ORIGINAL SHORELINE
- MARSH OR MUSKEG
- MINES
- TRAVERSE MONUMENT

DISPOSITION OF CROWN LANDS

TYPE OF DOCUMENT	SYMBOL
LAND USE PERMITS	L.U.P.
PATENT, SURFACE & MINING RIGHTS	●
" , SURFACE RIGHTS ONLY	◓
" , MINING RIGHTS ONLY	◒
LEASE, SURFACE & MINING RIGHTS	■
" , SURFACE RIGHTS ONLY	⬒
" , MINING RIGHTS ONLY	⬓
LICENCE OF OCCUPATION	▼
ORDER-IN-COUNCIL	OC
RESERVATION	Ⓡ
CANCELLED	⊗
SAND & GRAVEL	Ⓢ

400 FOOT (122 METER) SURFACE RIGHTS RESERVATION ALONG THE SHORES OF ALL LAKES & RIVERS

SCALE: 1 INCH = 20 CHAINS

REFERENCES

AREAS WITHDRAWN FROM DISPOSITION

M.R.O. – MINING RIGHTS ONLY
S.R.O. – SURFACE RIGHTS ONLY
M.+ S. – MINING AND SURFACE RIGHTS

Description	Order No.	Date	Disposition	File

(RI) PENDING DISPOSITION FOR SURFACE & MINING RIGHTS - SECTION 30(8) - NOV. 1, 1990 REF. FILE LLAN-16-4.

~~SEC.35 W-L-9798 NE 12/02/98 M+S 195150~~

..... PROPOSED WATERMAIN FOR WATER SUPPLY SYSTEM

AGGREGATE PERMITS FOR BEDROCK ONLY

Description	MNR File #	Expiry

ALL MINING CLAIMS STAKED IN THE LARDER LAKE MINING DIVISION HAVE THE PREFIX "L".

TOWNSHIP

McGARRY

M.N.R. ADMINISTRATIVE DISTRICT
KIRKLAND LAKE
MINING DIVISION
LARDER LAKE
LAND TITLES / REGISTRY DIVISION
TIMISKAMING

Ontario — Ministry of Natural Resources — Ministry of Northern Development and Mines

Date	Number
JULY, 1990	G-3678
CIRCULATED JAN. 20/93	

G-3678

McGARRY TWP.



LEGEND

- HIGHWAY AND ROUTE No.
- OTHER ROADS
- TRAILS
- SURVEYED LINES
  - TOWNSHIP, BASE LINES, ETC
  - LOTS, MINING CLAIMS, PARCELS, ETC
- UNSURVEYED LINES
  - LOT LINES
  - PARCEL BOUNDARY
  - MINING CLAIMS ETC
- RAILWAY AND RIGHT OF WAY
- UTILITY LINES
- NON PERENNIAL STREAM
- FLOODING OR FLOODING RIGHTS
- SUBDIVISION OR COMPOSITE PLAN
- RESERVATIONS
- ORIGINAL SHORELINE
- MARSH OR MUSKEG
- MINES
- TRAVERSE MONUMENT

DISPOSITION OF CROWN LANDS

TYPE OF DOCUMENT	SYMBOL
LAND USE PERMITS	LUP.
PATENT, SURFACE & MINING RIGHTS	●
" SURFACE RIGHTS ONLY	◓
" MINING RIGHTS ONLY	◒
LEASE, SURFACE & MINING RIGHTS	■
" SURFACE RIGHTS ONLY	◨
" MINING RIGHTS ONLY	◩
LICENCE OF OCCUPATION	▼
ORDER IN COUNCIL	OC
RESERVATION	Ⓡ
CANCELLED	⊗
SAND & GRAVEL	Ⓢ

400 FOOT (122 METER) SURFACE RIGHTS RESERVATION ALONG THE SHORES OF ALL LAKES & RIVERS

SCALE: 1 INCH = 20 CHAINS

REFERENCES

AREAS WITHDRAWN FROM DISPOSITION

M.R.O. – MINING RIGHTS ONLY
S.R.O. – SURFACE RIGHTS ONLY
M.+ S. – MINING AND SURFACE RIGHTS

Description	Order No.	Date	Disposition	File

(RI) RESCINDING DISPOSITION FOR SURFACE & MINING RIGHTS - SECTION 30(B) - NOV. 1, 1990 REF. FILE LLAN-16-4.

~~SEC.35 W.L.-9798 NE 12702798 M.S 195150~~

PROPOSED WATERMAIN FOR WATER SUPPLY SYSTEM.

AGGREGATE PERMITS FOR BEDROCK ONLY

Description	MNR File #	Expiry

ALL MINING CLAIMS STAKED IN THE LARDER LAKE MINING DIVISION HAVE THE PREFIX "L"

TOWNSHIP

McGARRY

M.N.R. ADMINISTRATIVE DISTRICT
KIRKLAND LAKE

MINING DIVISION
LARDER LAKE

LAND TITLES / REGISTRY DIVISION
TIMISKAMING

Ministry of Natural Resources, Ontario
Ministry of Northern Development and Mines

PRODUCED JUL 1990
REVISED JAN 2013

MAP G-3678

DATE OF ISSUE
MAY 29 1998
PROVINCIAL RECORDING OFFICE - SUDBURY

G-3678

THE INFORMATION THAT APPEARS ON THIS MAP HAS BEEN COMPILED FROM VARIOUS SOURCES AND ACCURACY IS NOT GUARANTEED. THOSE WISHING TO STAKE MINING CLAIMS SHOULD CONSULT WITH THE MINING RECORDER, MINISTRY OF NORTHERN DEVELOPMENT AND MINES FOR ADDITIONAL INFORMATION ON THE STATUS OF THE LANDS SHOWN HEREON.

ARCHIVED MAY 2 2008
ARCHIVED JUNE 17 1998

369

Dept. of Mines

LARDER LAKE MINING DIVISION

McGARRY

SCALE: 40 CHAINS - 1 INCH

M-369



369

Dept. of Mines

LARDER LAKE MINING DIVISION

McGARRY

SCALE: 40 CHAINS = 1 INCH.

M-369



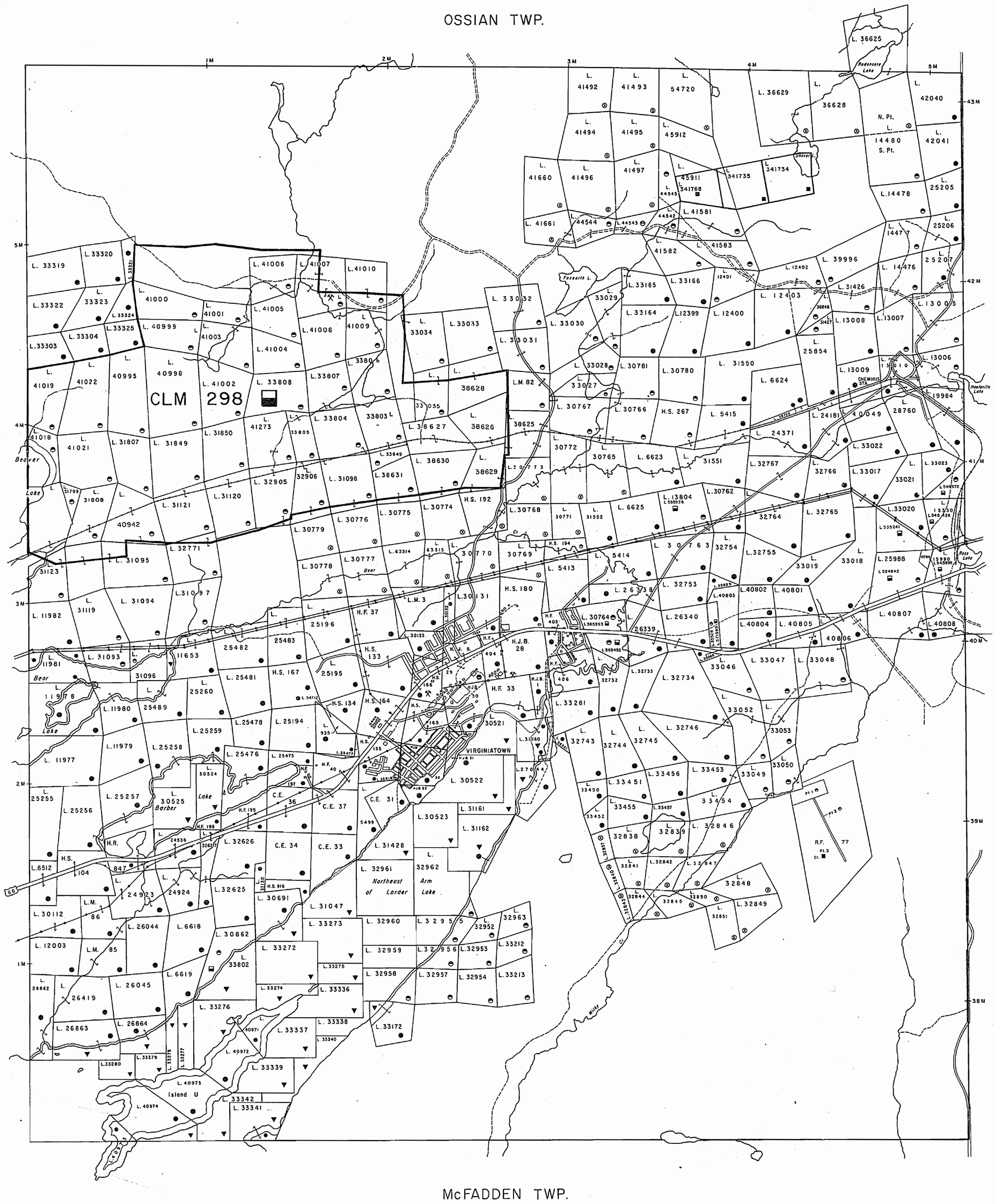

LEGEND

- HIGHWAY AND ROUTE No.
- OTHER ROADS
- TRAILS
- SURVEYED LINES:
  - TOWNSHIPS, BASE LINES, ETC.
  - LOTS, MINING CLAIMS, PARCELS, ETC.
- UNSURVEYED LINES:
  - LOT LINES
  - PARCEL BOUNDARY
  - MINING CLAIMS ETC.
- RAILWAY AND RIGHT OF WAY
- UTILITY LINES
- NON-PERENNIAL STREAM
- FLOODING OR FLOODING RIGHTS
- SUBDIVISION OR COMPOSITE PLAN
- RESERVATIONS
- ORIGINAL SHORELINE
- MARSH OR MUSKEG
- MINES
- TRAVERSE MONUMENT

DISPOSITION OF CROWN LANDS

TYPE OF DOCUMENT	SYMBOL
PATENT, SURFACE & MINING RIGHTS	●
" , SURFACE RIGHTS ONLY	◓
" , MINING RIGHTS ONLY	◒
LEASE, SURFACE & MINING RIGHTS	■
" , SURFACE RIGHTS ONLY	⬒
" , MINING RIGHTS ONLY	⬓
LICENCE OF OCCUPATION	▼
ORDER-IN-COUNCIL	OC
RESERVATION	Ⓡ
CANCELLED	⊗
SAND & GRAVEL	Ⓢ

SCALE: 1 INCH = 20 CHAINS

REFERENCES

AREAS WITHDRAWN FROM DISPOSITION

M.R.O. – MINING RIGHTS ONLY
S.R.O. – SURFACE RIGHTS ONLY
M.+ S. – MINING AND SURFACE RIGHTS

Description	Order No.	Date	Disposition	File

TOWNSHIP

McGARRY

M.N.R. ADMINISTRATIVE DISTRICT

KIRKLAND LAKE

MINING DIVISION

LARDER LAKE

LAND TITLES / REGISTRY DIVISION

TIMISKAMING

Ontario — Ministry of Natural Resources — Ministry of Northern Development and Mines

Date	Number
JULY, 1990	G-3678

G-3678

McGARRY TWP.

LARDER LAKE MINING DIVISION

McGARRY

369

SCALE 40 CHAINS = 1 INCH

M-569



369

Dept. of Mines

LARDER LAKE MINING DIVISION

McGARRY

SCALE 40 CHAINS = 1 INCH

M-369

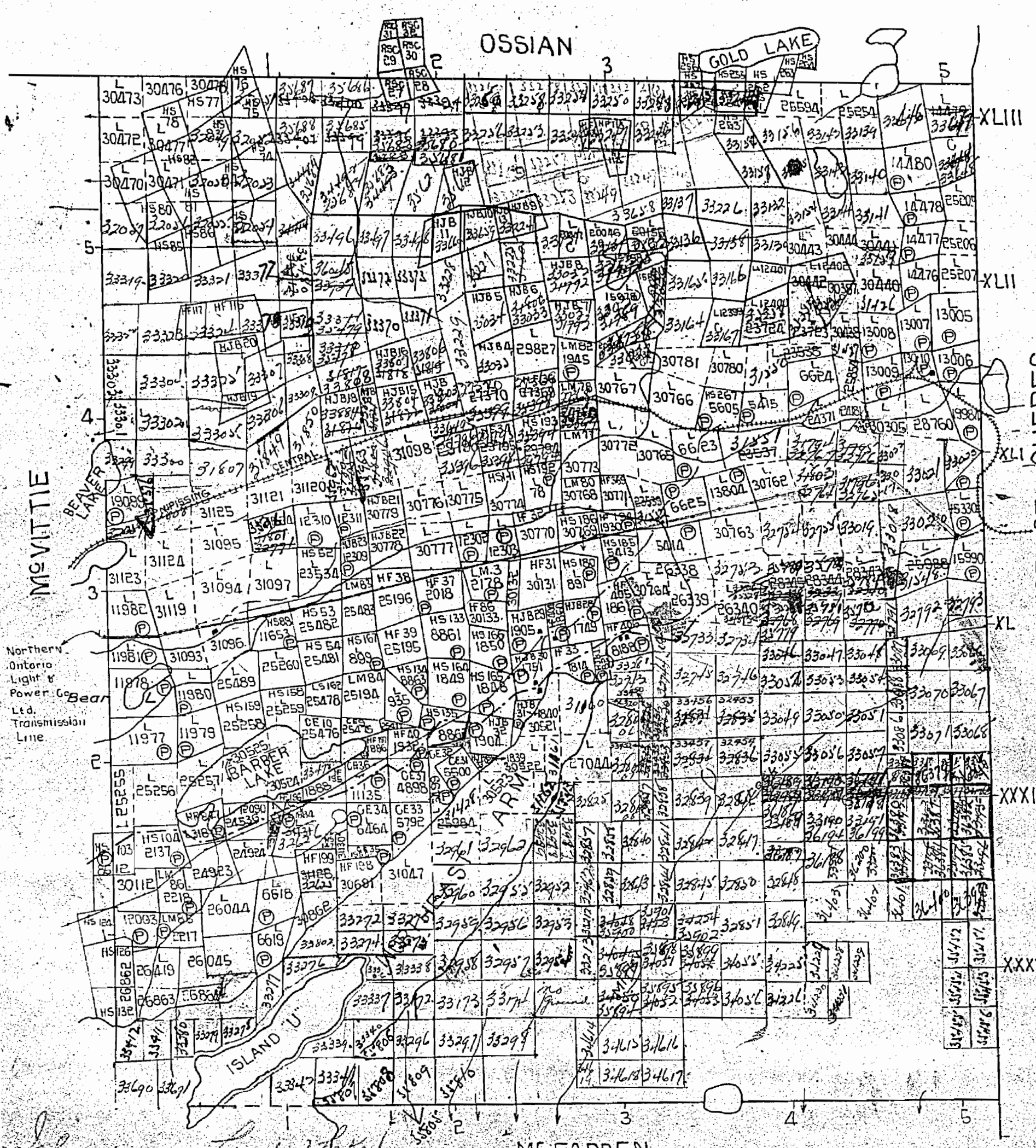

Islands in Larder Lake
Not open for staking

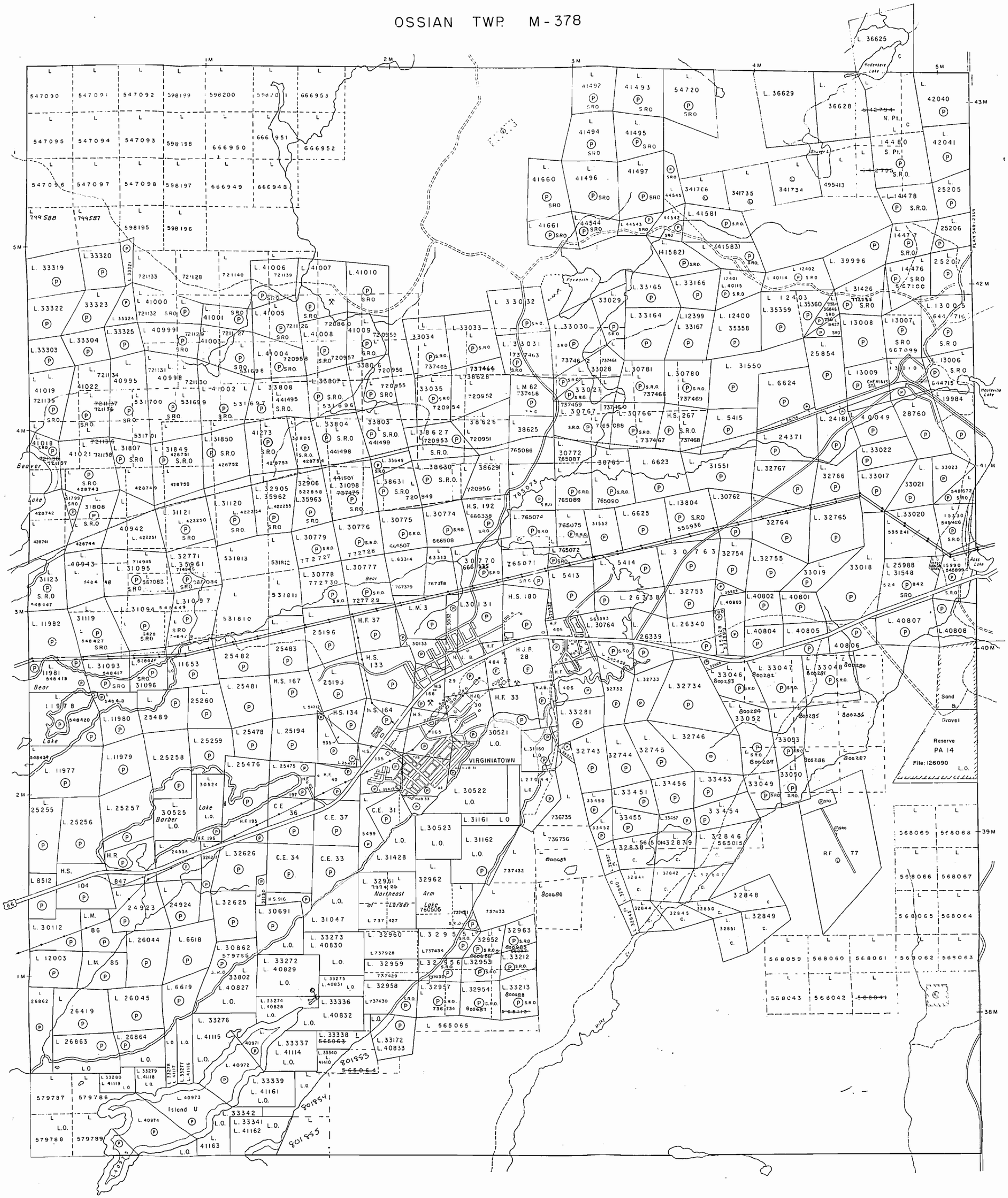

THE TOWNSHIP OF

Mc GARRY

DISTRICT OF TIMISKAMING

LARDER LAKE MINING DIVISION

SCALE: 1 INCH = 20 CHAINS

LEGEND

PATENTED LAND	Ⓟ
CROWN LAND SALE	C.S.
LEASES	Ⓛ
LOCATED LAND	Loc.
LICENSE OF OCCUPATION	L.O.
MINING RIGHTS ONLY	M.R.O.
SURFACE RIGHTS ONLY	S.R.O.
ROADS	
IMPROVED ROADS	
KING'S HIGHWAYS	
RAILWAYS	
POWER LINES	
MARSH OR MUSKEG	
MINES	⚒
CANCELLED	C.

NOTES

400' surface rights reservation along the shores of all lakes and rivers.

① Bona fide application, Feb 1, 1984, Sec 31(b) The Mining Act R.S.O. 1980 Not open for staking or recording

SAND AND GRAVEL

Ⓖ QUARRY PERMIT

Ⓖ M.N.R. GRAVEL RESERVE 3G-12

PLAN No. M-369

ONTARIO

MINISTRY OF NATURAL RESOURCES

SURVEYS AND MAPPING BRANCH

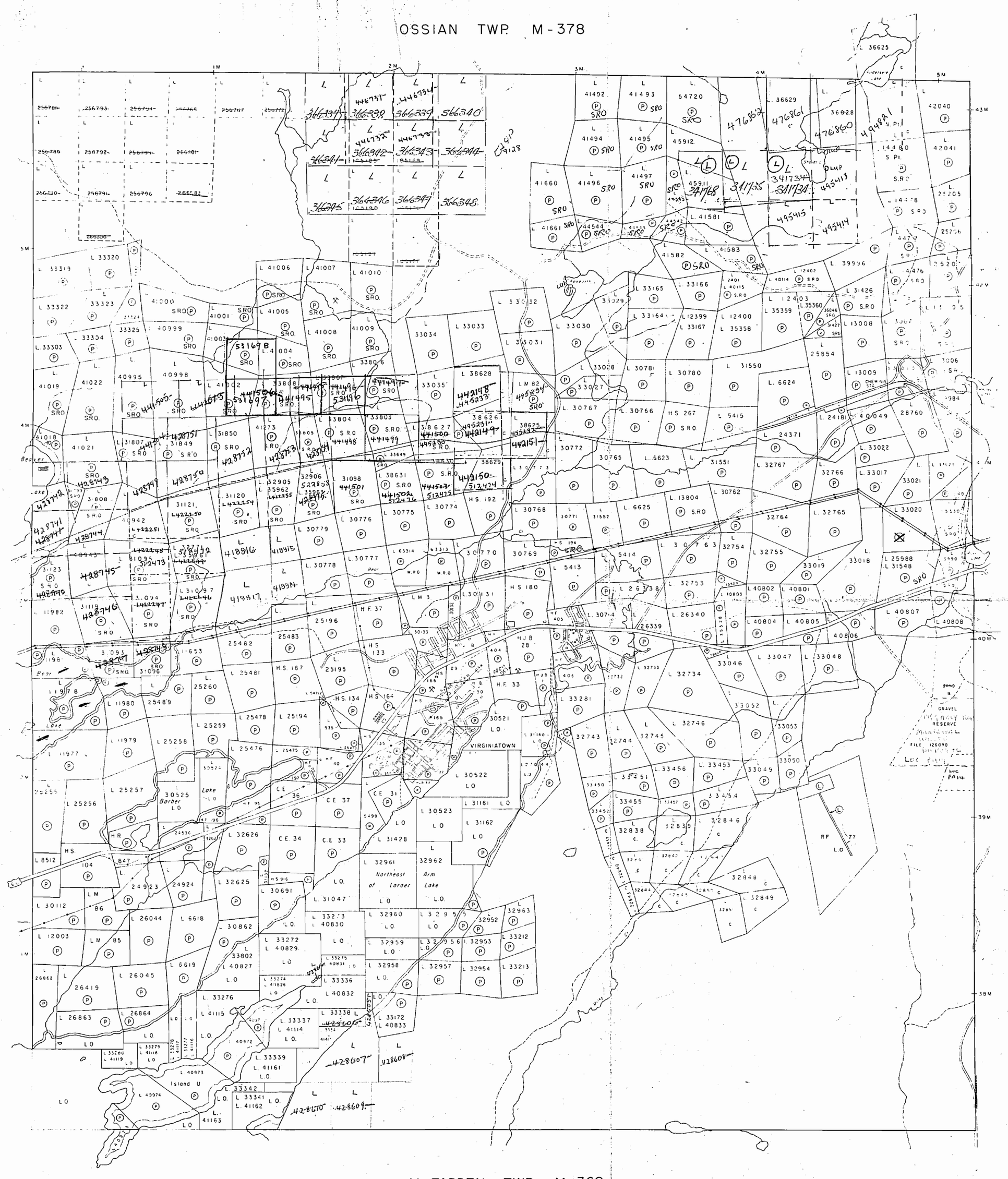

THE TOWNSHIP OF

Mc GARRY

DISTRICT OF TIMISKAMING

LARDER LAKE MINING DIVISION

SCALE: 1 INCH = 20 CHAINS

LEGEND

PATENTED LAND	Ⓟ
CROWN LAND SALE	C.S
LEASES	Ⓛ
LOCATED LAND	Loc.
LICENSE OF OCCUPATION	L.O.
MINING RIGHTS ONLY	M.R.O
SURFACE RIGHTS ONLY	S.R.O.
ROADS	
IMPROVED ROADS	
KING'S HIGHWAYS	
RAILWAYS	
POWER LINES	
MARSH OR MUSKEG	
MINES	⚒
CANCELLED	C.

NOTES

400' Surface rights reservation around all lakes and rivers.

LARDER LAKE MINING DIV.
RECEIVED
MAY 5 1971
PM AM
7 8 9 10 11 12 1 2 3 4 5 6

Replaced by Mylar Sept 10/79

PLAN No. M-369

ONTARIO DEPARTMENT OF MINES AND NORTHERN AFFAIRS