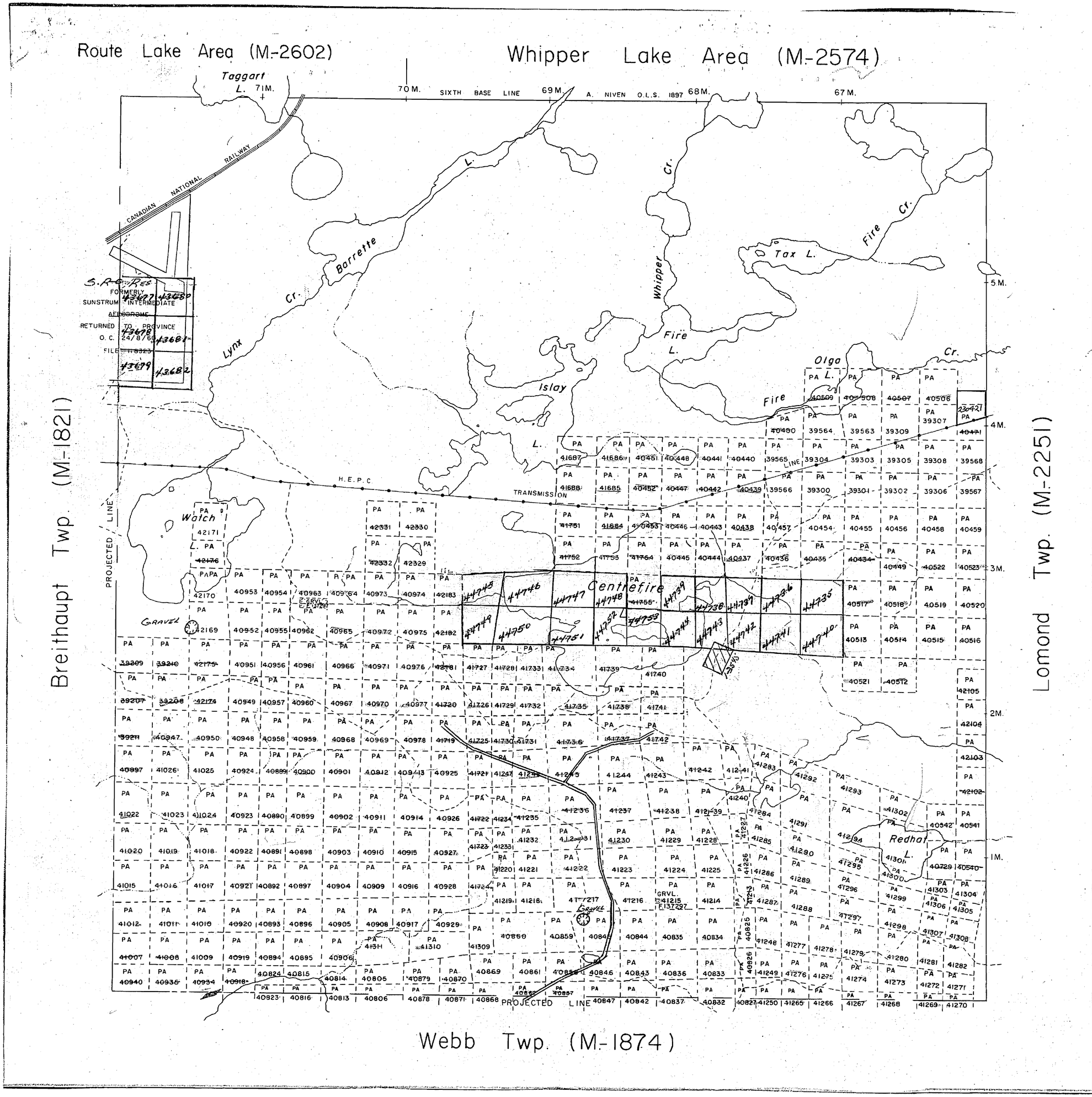

THE TOWNSHIP
OF

McILRAITH

DISTRICT OF
KENORA

PATRICIA
MINING DIVISION

SCALE: 1-INCH 40 CHAINS

LEGEND

PATENTED LAND	Ⓟ
CROWN LAND SALE	C.S.
LEASES	Ⓛ
LOCATED LAND	Loc.
LICENSE OF OCCUPATION	L.O.
MINING RIGHTS ONLY	M.R.O.
SURFACE RIGHTS ONLY	S.R.O.
ROADS	
IMPROVED ROADS	
KING'S HIGHWAYS	
RAILWAYS	
POWER LINES	
MARSH OR MUSKEG	
MINES	
CANCELLED	C.

NOTES

400' Surface Rights Reservation around all Lakes & Rivers.

S.R.O. Reserved on Sunstrum Aerodrome Section 42
File 118323

Surface Rights withdrawn from staking or prospecting. Section 42 Mining Act.

PATRICIA MINING DIV.
RECEIVED
APR 19 1968
AM PM
6-2882#1

PLAN NO. M.1852

DEPARTMENT OF MINES

— ONTARIO —

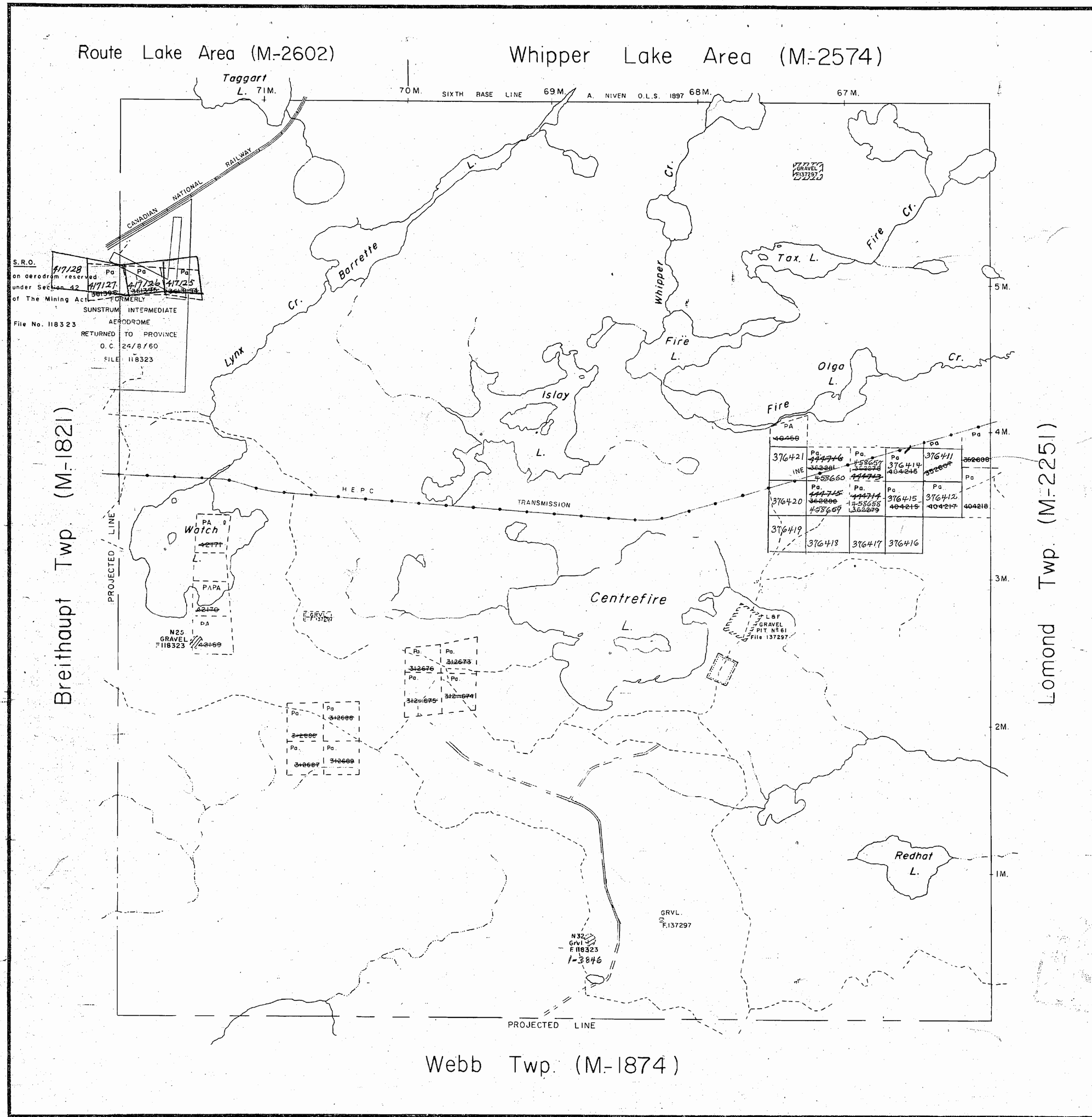

THE TOWNSHIP
OF

McILRAITH

DISTRICT OF
KENORA

PATRICIA
MINING DIVISION

SCALE: 1-INCH 40 CHAINS

LEGEND

PATENTED LAND	Ⓟ
CROWN LAND SALE	C.S.
LEASES	Ⓛ
LOCATED LAND	Loc.
LICENSE OF OCCUPATION	L.O.
MINING RIGHTS ONLY	M.R.O.
SURFACE RIGHTS ONLY	S.R.O.
ROADS	
IMPROVED ROADS	
KING'S HIGHWAYS	
RAILWAYS	
POWER LINES	
MARSH OR MUSKEG	
MINES	
CANCELLED	C

NOTES

400' Surface Rights Reservation around all Lakes & Rivers.

The Surface Rights Only on area shown thus:, withdrawn from staking under Section 42 of The Mining Act. - File No. 163474.

DATE OF ISSUE
NOV 13 1974

#3

6-2882

PLAN NO. M.1852

ONTARIO
MINISTRY OF NATURAL RESOURCES
SURVEYS AND MAPPING BRANCH

Route Lake Area (M-2602)

Whipper Lake Area (M-2574)

Breithaupt Twp. (M-1821)

Lomond Twp. (M-2251)

Webb Twp. (M-1874)

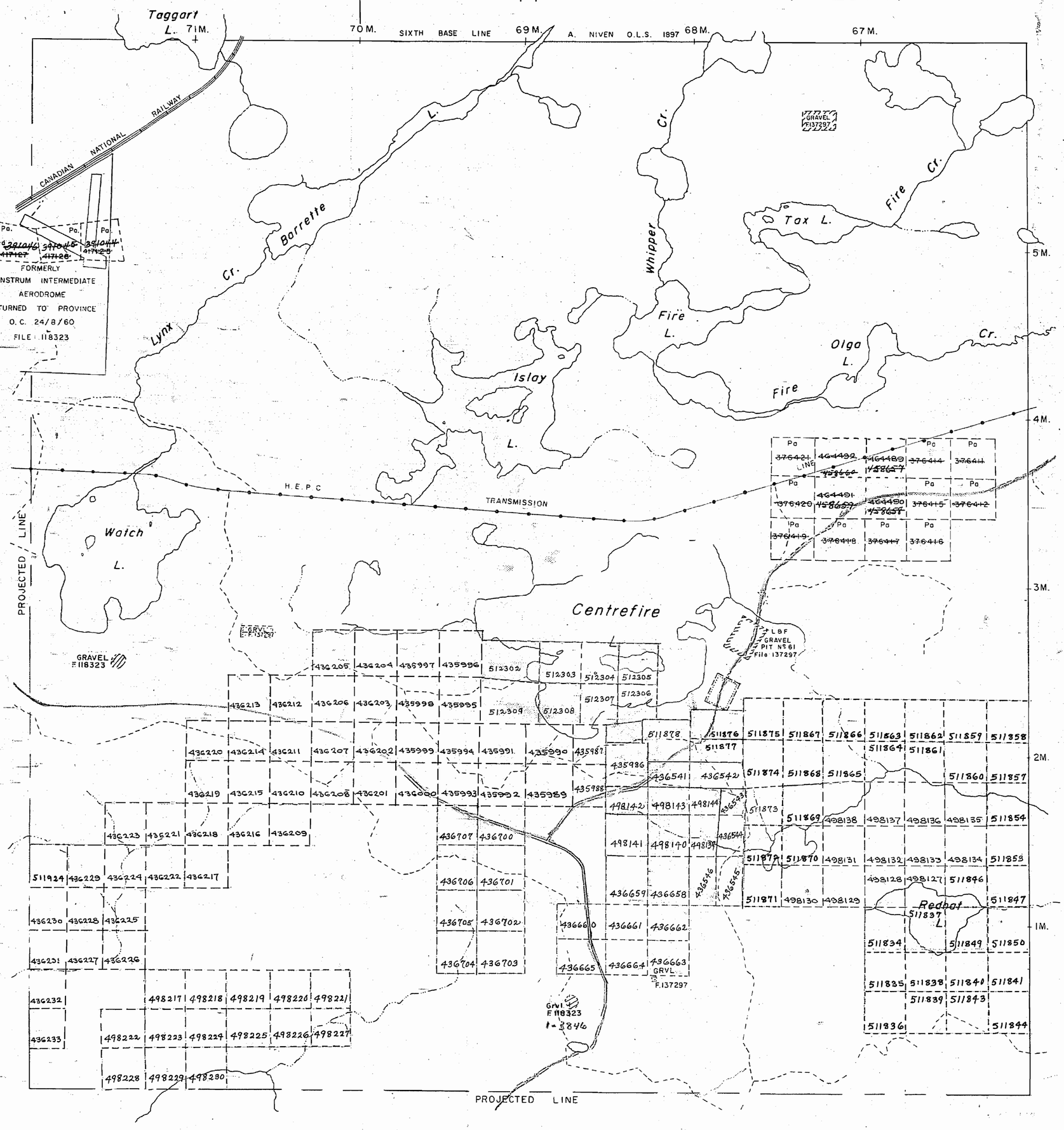

THE TOWNSHIP OF

McILRAITH

DISTRICT OF KENORA

PATRICIA MINING DIVISION

SCALE: 1-INCH 40 CHAINS

LEGEND

PATENTED LAND	Ⓟ
CROWN LAND SALE	C.S.
LEASES	Ⓛ
LOCATED LAND	Loc.
LICENSE OF OCCUPATION	L.O.
MINING RIGHTS ONLY	M.R.O.
SURFACE RIGHTS ONLY	S.R.O.
ROADS	
IMPROVED ROADS	
KING'S HIGHWAYS	
RAILWAYS	
POWER LINES	
MARSH OR MUSKEG	
MINES	
CANCELLED	C

NOTES

400' Surface Rights Reservation around all Lakes & Rivers.

The Surface Rights Only on area shown thus:▭, withdrawn from staking under Section 42 of The Mining Act. - File No. 163474.

Updated October 19, 1977 Feb. 16, 1979
" April 4, 1978
" April 21 1978
" June 8, 1978
" July 7, 1978
" Aug. 30, 1978
" Sept. 18, 1978
" Feb 15 1979

DATE OF ISSUE OCT 15 1976

#4

6-2882

PLAN NO. M.1852

ONTARIO
MINISTRY OF NATURAL RESOURCES
SURVEYS AND MAPPING BRANCH

Route Lake Area (M-2602)

Whipper Lake Area (M-2574)

Breithaupt Twp. (M-1821)

Lomond Twp. (M-2251)

Webb Twp. (M-1874)

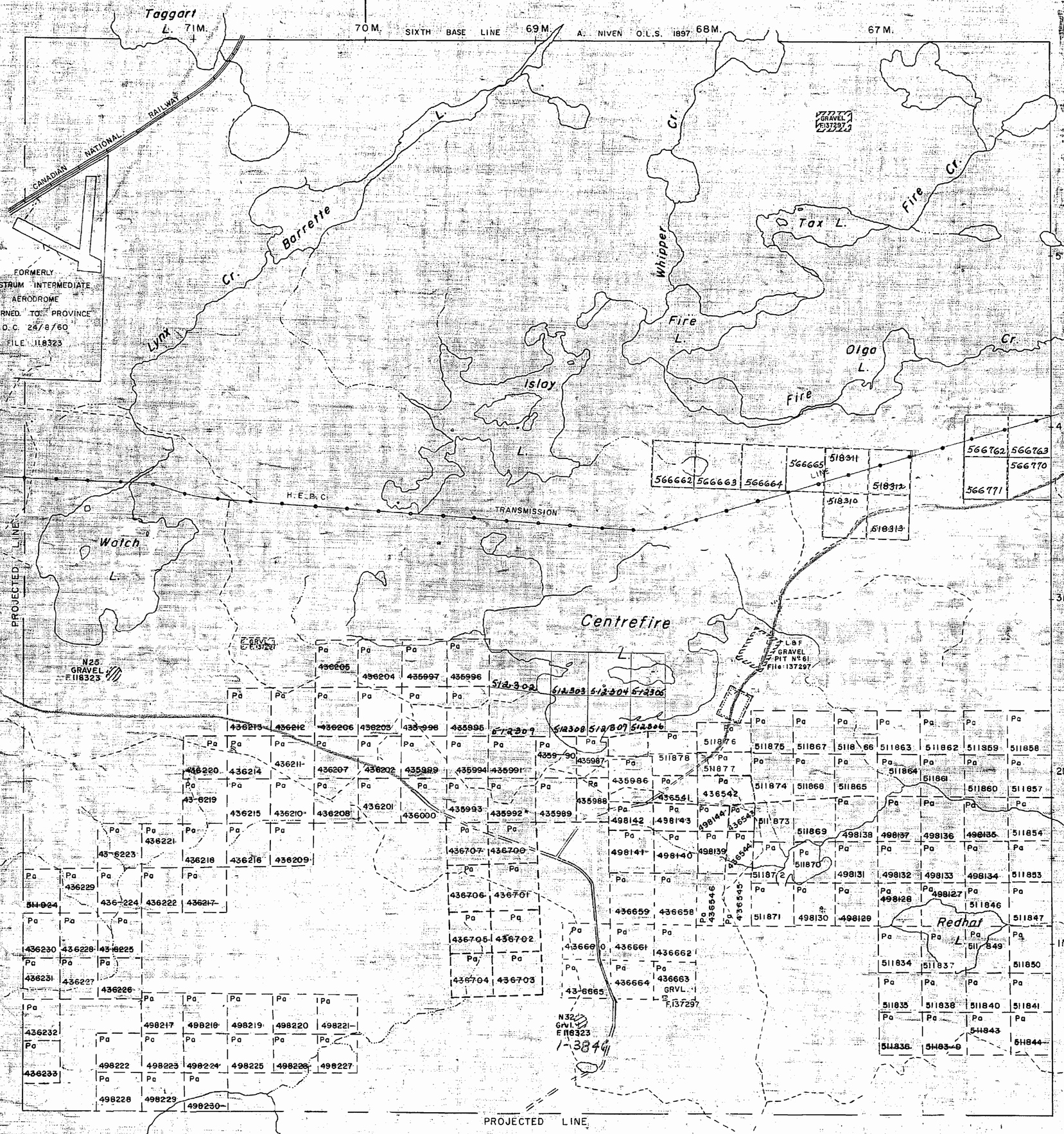

THE TOWNSHIP OF

McILRAITH

DISTRICT OF KENORA

PATRICIA MINING DIVISION

SCALE: 1 INCH = 40 CHAINS

LEGEND

PATENTED LAND	Ⓟ
CROWN LAND SALE	C.S.
LEASES	Ⓛ
LOCATED LAND	Loc.
LICENSE OF OCCUPATION	L.O.
MINING RIGHTS ONLY	M.R.O.
SURFACE RIGHTS ONLY	S.R.O.
ROADS	
IMPROVED ROADS	
KING'S HIGHWAYS	
RAILWAYS	
POWER LINES	
MARSH OR MUSKEG	
MINES	
CANCELLED	C

NOTES

400' Surface Rights Reservation around all Lakes & Rivers.

The Surface Rights Only on area shown thus:▭, withdrawn from staking under Section 42 of The Mining Act - File No. 163474.

May 28/79
June 6/79
Feb. 8, 1980
July 16, 1980
Sept 3, 1980
July 29, 1981

DATE OF ISSUE FEB 27 1979

#5

6-2882

PLAN NO. M.1852

ONTARIO
MINISTRY OF NATURAL RESOURCES
SURVEYS AND MAPPING BRANCH

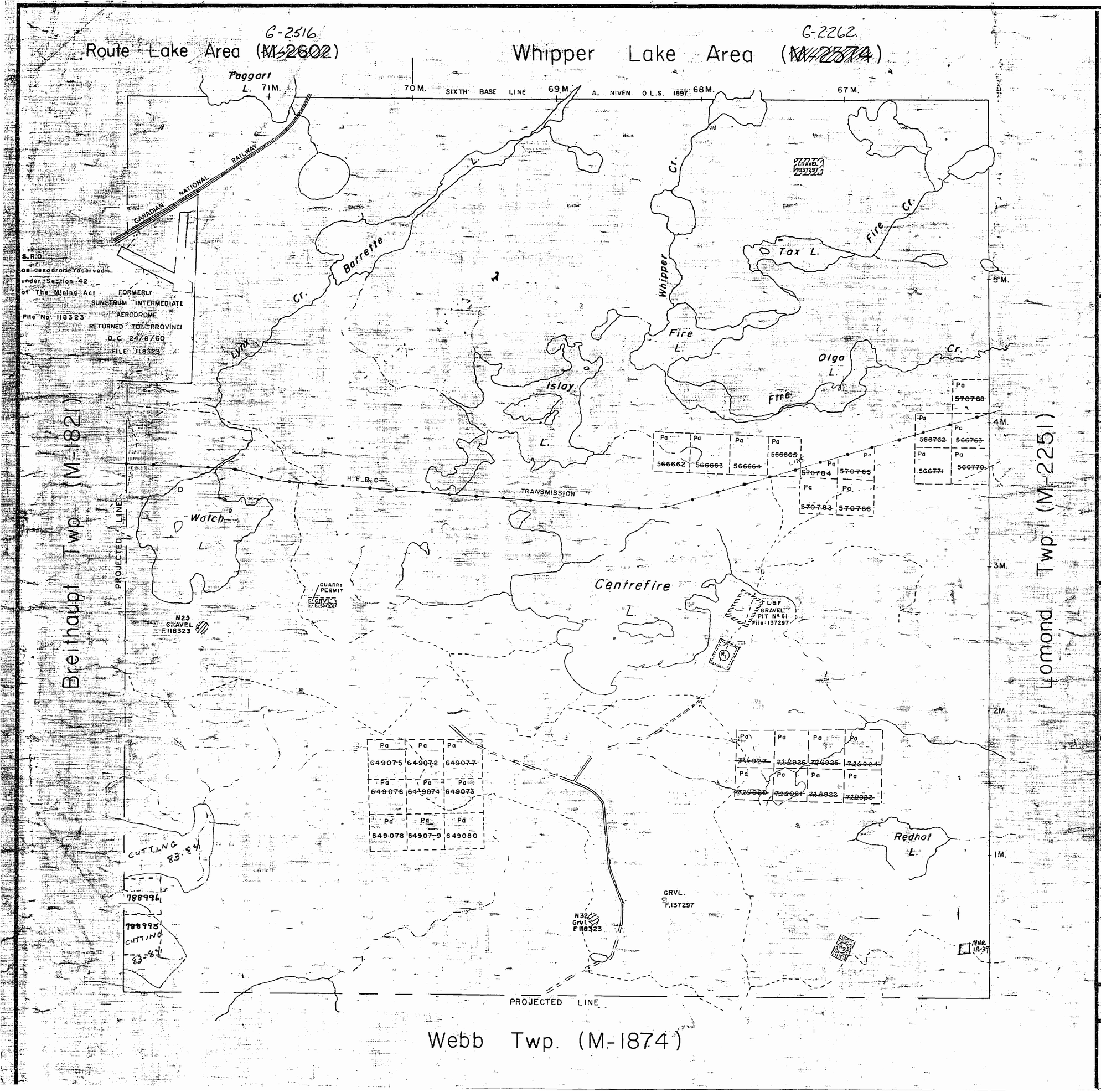

THE TOWNSHIP OF

McILRAITH

DISTRICT OF KENORA

PATRICIA MINING DIVISION

SCALE: 1-INCH — 40 CHAINS

LEGEND

PATENTED LAND	Ⓟ
CROWN LAND SALE	C.S.
LEASES	Ⓛ
LOCATED LAND	Loc.
LICENSE OF OCCUPATION	L.O.
MINING RIGHTS ONLY	M.R.O.
SURFACE RIGHTS ONLY	S.R.O.
ROADS	
IMPROVED ROADS	
KING'S HIGHWAYS	
RAILWAYS	
POWER LINES	
MARSH OR MUSKEG	
MINES	
CANCELLED	C

NOTES

400' Surface Rights Reservation around all Lakes & Rivers.

Areas withdrawn from staking under Section 36 of the Mining Act (R.S.O. 1980).

Order No.	File	Date	Disposition
R1 W.38/82	163474	28/5/82	S.R.O.
R2	194075		S.R.&M.R.

August 10, 1984
Sept 19/84
June 19/85

PATRICIA MINING DIV.
RECEIVED
DEC 19 1983
A.M. 7 8 9 10 11 12 1 2 3 4 5 6 P.M.

G-2882

PLAN NO. M-1852

ONTARIO
MINISTRY OF NATURAL RESOURCES
SURVEYS AND MAPPING BRANCH

REFERENCES

AREAS WITHDRAWN FROM DISPOSITION

M.R.O. – MINING RIGHTS ONLY
S.R.O. – SURFACE RIGHTS ONLY
M.+ S. – MINING AND SURFACE RIGHTS

Description	Order No.	Date	Disposition	File
R1			S.R.O.	163474
R2	W.38/82	28/5/82	S.R. & M.R.	194075

SAND AND GRAVEL

G1	GRAVEL	F137297	
G2	M.N.R. GRAVEL PIT Nº 61	FILE 137297	
G3	GRAVEL N.23	F.118323	
G4	GRAVEL N.32	F118323	
G5	M.N.R. GRAVEL PIT 1A-39		

July 29/85
Apr. 28/87
Oct 29/87
Sept 20/89

Route Lake Ar

Whipper Lake Area G-2262

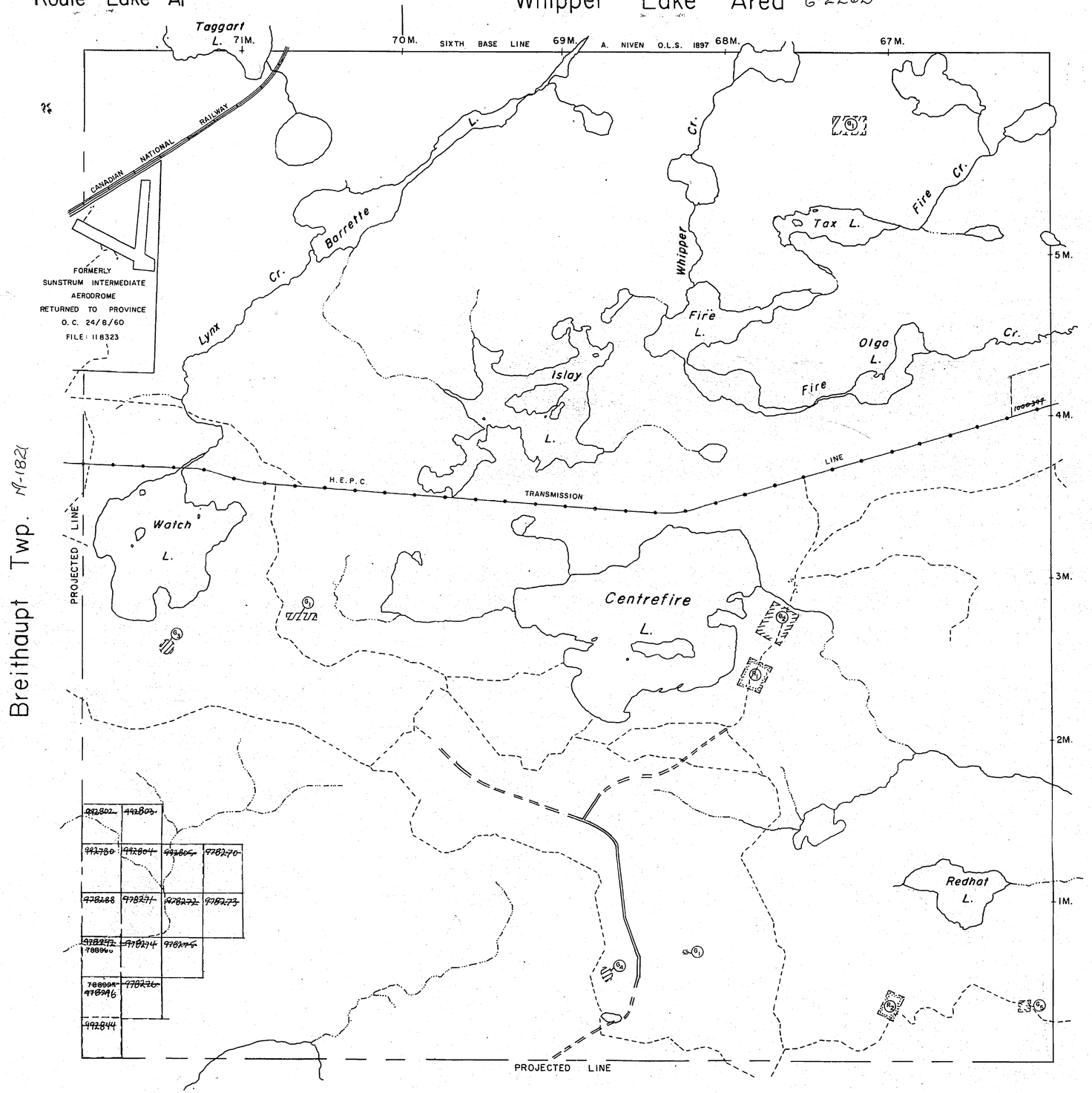

Breithaupt Twp. M-1821

Lomond Twp. G-2876

Webb Twp. G-2888

LEGEND

- HIGHWAY AND ROUTE No.
- OTHER ROADS
- TRAILS
- SURVEYED LINES:
  - TOWNSHIPS, BASE LINES, ETC.
  - LOTS, MINING CLAIMS, PARCELS, ETC.
- UNSURVEYED LINES:
  - LOT LINES
  - PARCEL BOUNDARY
  - MINING CLAIMS ETC.
- RAILWAY AND RIGHT OF WAY
- UTILITY LINES
- NON-PERENNIAL STREAM
- FLOODING OR FLOODING RIGHTS
- SUBDIVISION OR COMPOSITE PLAN
- RESERVATIONS
- ORIGINAL SHORELINE
- MARSH OR MUSKEG
- MINES
- TRAVERSE MONUMENT

DISPOSITION OF CROWN LANDS

TYPE OF DOCUMENT	SYMBOL
PATENT, SURFACE & MINING RIGHTS	●
" , SURFACE RIGHTS ONLY	◓
" , MINING RIGHTS ONLY	◒
LEASE, SURFACE & MINING RIGHTS	■
" , SURFACE RIGHTS ONLY	⬒
" , MINING RIGHTS ONLY	⬓
LICENCE OF OCCUPATION	▼
ORDER-IN-COUNCIL	OC
RESERVATION	R
CANCELLED	⊗
SAND & GRAVEL	G

NOTE: MINING RIGHTS IN PARCELS PATENTED PRIOR TO MAY 6, 1913, VESTED IN ORIGINAL PATENTEE BY THE PUBLIC LANDS ACT, R.S.O. 1970, CHAP. 380, SEC. 63, SUBSEC 1.

SCALE: 1 INCH = 40 CHAINS

FEET 0 1000 2000 4000 6000 8000
METRES 0 200 1000 (1 KM) 2000 (2 KM)

TOWNSHIP

McILRAITH

M.N.R. ADMINISTRATIVE DISTRICT

DRYDEN

MINING DIVISION

PATRICIA

LAND TITLES / REGISTRY DIVISION

KENORA

Ontario Ministry of Natural Resources — Land Management Branch

Date MAY 1985

Number G-2882

TRIM LINE

REFERENCES

AREAS WITHDRAWN FROM DISPOSITION

M.R.O. – MINING RIGHTS ONLY
S.R.O. – SURFACE RIGHTS ONLY
M.+S. – MINING AND SURFACE RIGHTS

Description	Order No.	Date	Disposition	File
(1)			S.R.O.	163474
(2)	W.38/82	28/5/82	S.R. & M.R.	194075

SAND AND GRAVEL

(1)	GRAVEL	F137297
(2)	M.N.R. GRAVEL PIT Nº 61	FILE 137297
(3)	GRAVEL N.23	F.118323
(4)	GRAVEL N.32	F118323
(5)	M.N.R. GRAVEL PIT 1A-39	

JULY 29/85
Apr 28/87
Oct 21/87
Sept Julie

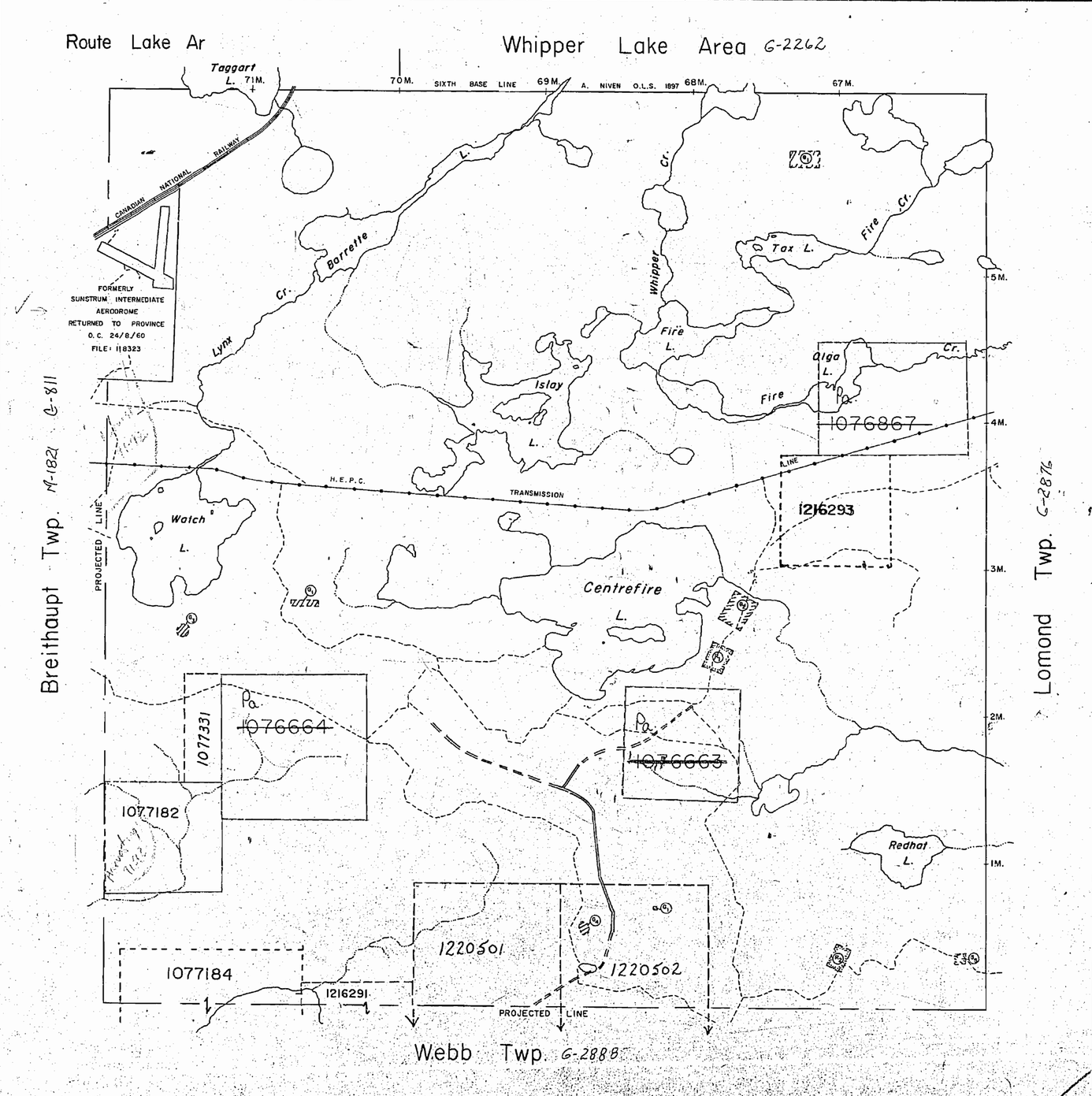

LEGEND

- HIGHWAY AND ROUTE No.
- OTHER ROADS
- TRAILS
- SURVEYED LINES:
  - TOWNSHIPS, BASE LINES, ETC.
  - LOTS, MINING CLAIMS, PARCELS, ETC.
- UNSURVEYED LINES:
  - LOT LINES
  - PARCEL BOUNDARY
  - MINING CLAIMS ETC.
- RAILWAY AND RIGHT OF WAY
- UTILITY LINES
- NON-PERENNIAL STREAM
- FLOODING OR FLOODING RIGHTS
- SUBDIVISION OR COMPOSITE PLAN
- RESERVATIONS
- ORIGINAL SHORELINE
- MARSH OR MUSKEG
- MINES
- TRAVERSE MONUMENT

DISPOSITION OF CROWN LANDS

TYPE OF DOCUMENT	SYMBOL
PATENT, SURFACE & MINING RIGHTS	●
" , SURFACE RIGHTS ONLY	◓
" , MINING RIGHTS ONLY	◒
LEASE, SURFACE & MINING RIGHTS	■
" , SURFACE RIGHTS ONLY	▬
" , MINING RIGHTS ONLY	▬
LICENCE OF OCCUPATION	▼
ORDER-IN-COUNCIL	OC
RESERVATION	Ⓡ
CANCELLED	⊗
SAND & GRAVEL	Ⓢ

NOTE: MINING RIGHTS IN PARCELS PATENTED PRIOR TO MAY 6, 1913, VESTED IN ORIGINAL PATENTEE BY THE PUBLIC LANDS ACT, R.S.O. 1970, CHAP. 380, SEC. 63, SUBSEC 1.

SCALE: 1 INCH = 40 CHAINS

FEET 0 1000 2000 4000 6000 8000
METRES 0 200 1000 (1 KM) 2000 (2 KM)

THE INFORMATION THAT APPEARS ON THIS MAP HAS BEEN COMPILED FROM VARIOUS SOURCES, AND ACCURACY IS NOT GUARANTEED. THOSE WISHING TO STAKE MINING CLAIMS SHOULD CONSULT WITH THE MINING RECORDER, MINISTRY OF NORTHERN DEVELOPMENT AND MINES, FOR ADDITIONAL INFORMATION ON THE STATUS OF THE LANDS SHOWN HEREON.

TOWNSHIP

McILRAITH

M.N.R. ADMINISTRATIVE DISTRICT

DRYDEN

MINING DIVISION

PATRICIA

LAND TITLES / REGISTRY DIVISION

KENORA

Ministry of Natural Resources — Land Management Branch
Ontario

Date MAY 1985

Number G-2882

June 12/95 A
APR 24/86 REC
97JA16 REC
97JUN03 REC
97JUN13 C
G-S885
MCILRAITH
G-S885

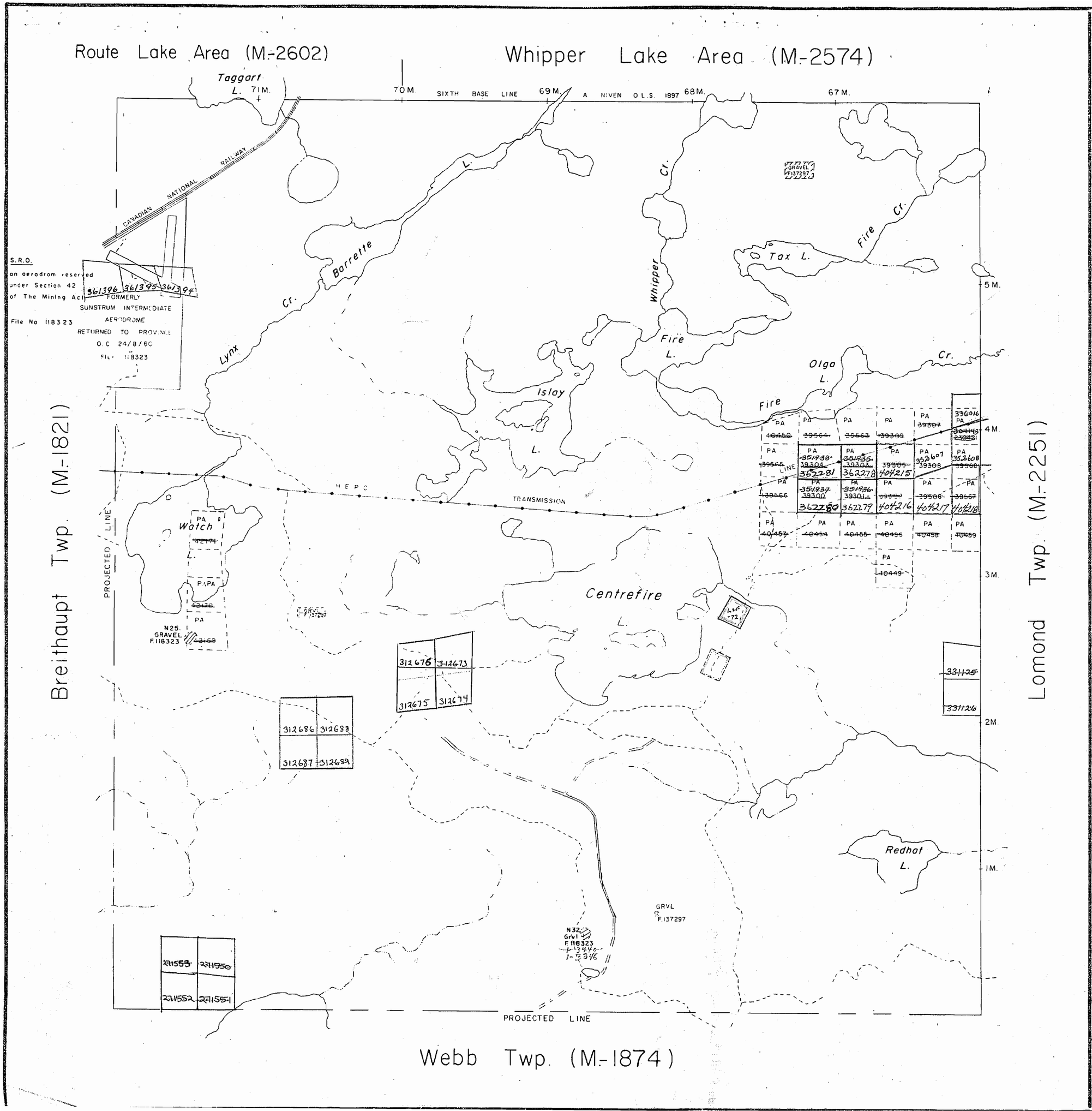

THE TOWNSHIP
OF

McILRAITH

DISTRICT OF
KENORA

PATRICIA
MINING DIVISION

SCALE: 1-INCH 40 CHAINS

LEGEND

PATENTED LAND	Ⓟ
CROWN LAND SALE	C.S.
LEASES	Ⓛ
LOCATED LAND	Loc.
LICENSE OF OCCUPATION	L.O.
MINING RIGHTS ONLY	M.R.O
SURFACE RIGHTS ONLY	S.R.O.
ROADS	
IMPROVED ROADS	
KING'S HIGHWAYS	
RAILWAYS	
POWER LINES	
MARSH OR MUSKEG	
MINES	
CANCELLED	C

NOTES

400' Surface Rights Reservation around all Lakes & Rivers.

The Surface Rights Only on area shown thus: , withdrawn from staking under Section 42 of The Mining Act. - File No. 163474.

6-288 #2

PLAN NO. M.1852

DEPARTMENT OF MINES

— ONTARIO —



THE TOWNSHIP OF

McILRAITH

DISTRICT OF KENORA

PATRICIA MINING DIVISION

SCALE: 1 INCH = 40 CHAINS

LEGEND

PATENTED LAND	Ⓟ
CROWN LAND SALE	C.S.
LEASES	Ⓛ
LOCATED LAND	Loc.
LICENSE OF OCCUPATION	L.O.
MINING RIGHTS ONLY	M.R.O.
SURFACE RIGHTS ONLY	S.R.O.
ROADS	
IMPROVED ROADS	
KING'S HIGHWAYS	
RAILWAYS	
POWER LINES	
MARSH OR MUSKEG	
MINES	
CANCELLED	C

NOTES

400' Surface Rights Reservation around all Lakes & Rivers.

The Surface Rights Only on area shown thus: ▭, withdrawn from staking under Section 42 of The Mining Act — File No. 163474.

Updated Dec. 4/81

#7

DATE OF ISSUE SEP 25 1981 Ministry of Natural Resources TORONTO

G-2882

PLAN NO. M-1852

ONTARIO

MINISTRY OF NATURAL RESOURCES

SURVEYS AND MAPPING BRANCH

REFERENCES

AREAS WITHDRAWN FROM DISPOSITION

M.R.O. – MINING RIGHTS ONLY
S.R.O. – SURFACE RIGHTS ONLY
M.+ S. – MINING AND SURFACE RIGHTS

Description	Order No.	Date	Disposition	File
(R1)			S.R.O.	163474
(R2)	W.38/82	28/5/82	S.R. & M.R.	194075

SAND AND GRAVEL

(G1)	GRAVEL	F137297
(G2)	M.N.R. GRAVEL PIT Nº 61	FILE 137297
(G3)	GRAVEL N.23	F.118323
(G4)	GRAVEL N.32	F118323
(G5)	M.N.R. GRAVEL PIT 1A-39	

July 29/85
Apr. 28/87
Oct 29/87
Sept 2018

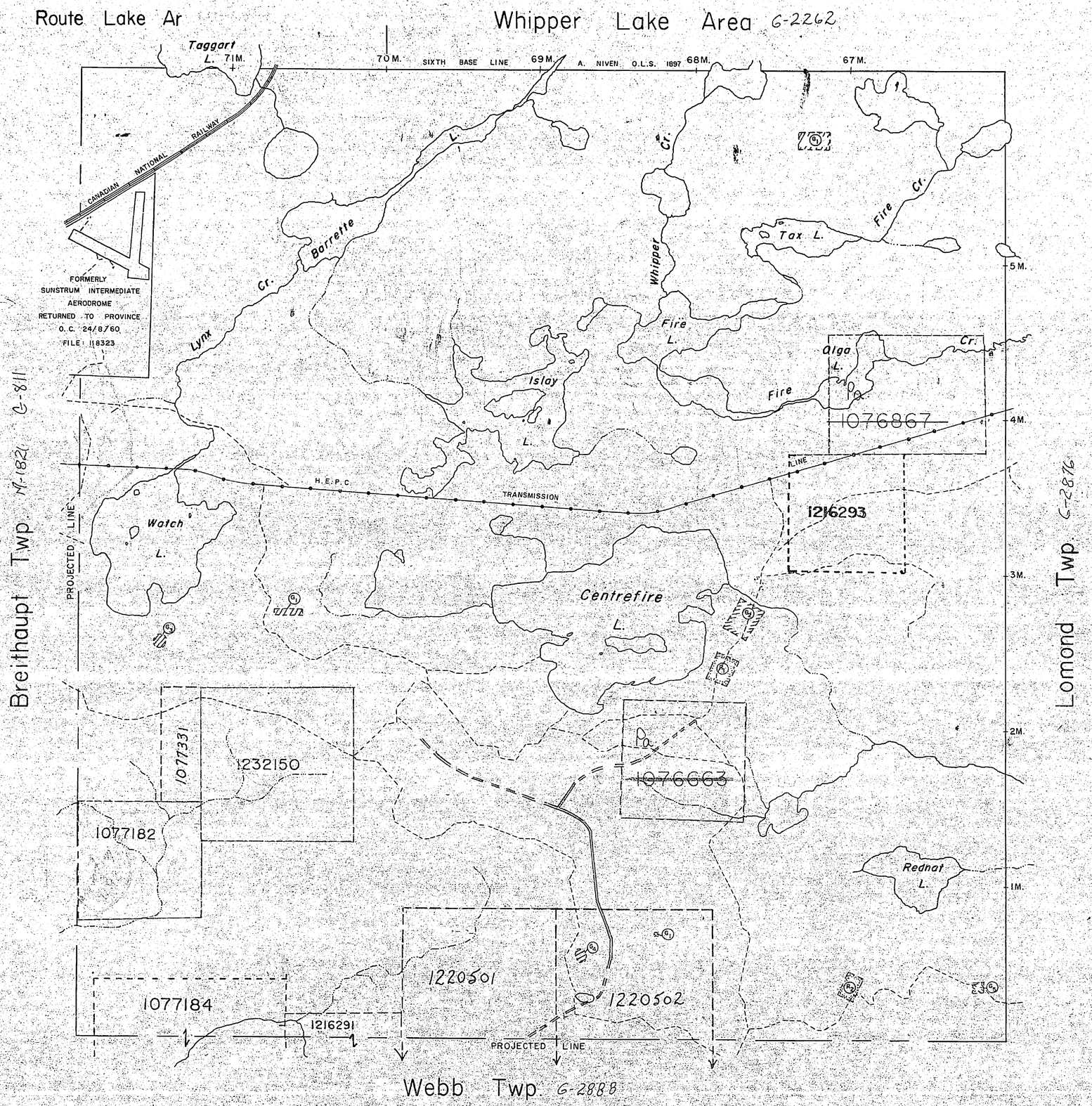

LEGEND

HIGHWAY AND ROUTE No.
OTHER ROADS
TRAILS
SURVEYED LINES:
TOWNSHIPS, BASE LINES, ETC.
LOTS, MINING CLAIMS, PARCELS, ETC.
UNSURVEYED LINES:
LOT LINES
PARCEL BOUNDARY
MINING CLAIMS ETC.
RAILWAY AND RIGHT OF WAY
UTILITY LINES
NON-PERENNIAL STREAM
FLOODING OR FLOODING RIGHTS
SUBDIVISION OR COMPOSITE PLAN
RESERVATIONS
ORIGINAL SHORELINE
MARSH OR MUSKEG
MINES
TRAVERSE MONUMENT

DISPOSITION OF CROWN LANDS

TYPE OF DOCUMENT	SYMBOL
PATENT, SURFACE & MINING RIGHTS	
" , SURFACE RIGHTS ONLY	
" , MINING RIGHTS ONLY	
LEASE, SURFACE & MINING RIGHTS	
" , SURFACE RIGHTS ONLY	
" , MINING RIGHTS ONLY	
LICENCE OF OCCUPATION	
ORDER-IN-COUNCIL	OC
RESERVATION	(R)
CANCELLED	
SAND & GRAVEL	(G)

NOTE: MINING RIGHTS IN PARCELS PATENTED PRIOR TO MAY 6, 1913, VESTED IN ORIGINAL PATENTEE BY THE PUBLIC LANDS ACT, R.S.O. 1970, CHAP. 380, SEC. 63, SUBSEC 1.

SCALE: 1 INCH = 40 CHAINS

FEET 0 1000 2000 4000 6000 8000
METRES 0 200 1000 (1 KM) 2000 (2 KM)

TOWNSHIP
McILRAITH

M.N.R. ADMINISTRATIVE DISTRICT
DRYDEN

MINING DIVISION
PATRICIA

LAND TITLES / REGISTRY DIVISION
KENORA

DATE OF ISSUE
SEP 22 1998
PROVINCIAL RECORDING OFFICE - SUDBURY

Ontario
Ministry of Natural Resources
Land Management Branch

Date MAY 1985
Number G-2882

June 12/85 R
APR 24/96 REC
97MAI6 REC
97JUN03 REC
97JUN13 C

TRIM LINE

G-S885

REFERENCES

AREAS WITHDRAWN FROM DISPOSITION

M.R.O. – MINING RIGHTS ONLY
S.R.O. – SURFACE RIGHTS ONLY
M.+ S. – MINING AND SURFACE RIGHTS

Description	Order No.	Date	Disposition	File
(A)			S.R.O.	163474
(B)	W.38/82	28/5/82	S.R. & M.R.	194075

SAND AND GRAVEL

(G1)	GRAVEL	F137297
(G2)	M.N.R. GRAVEL PIT Nº 61	FILE 137297
(G3)	GRAVEL N. 23	F.118323
(G4)	GRAVEL N.32	F118323
(G5)	M.N.R. GRAVEL PIT 1A-39	

July 29/85
Apr. 28/87
Oct 21/87
Sept 2018

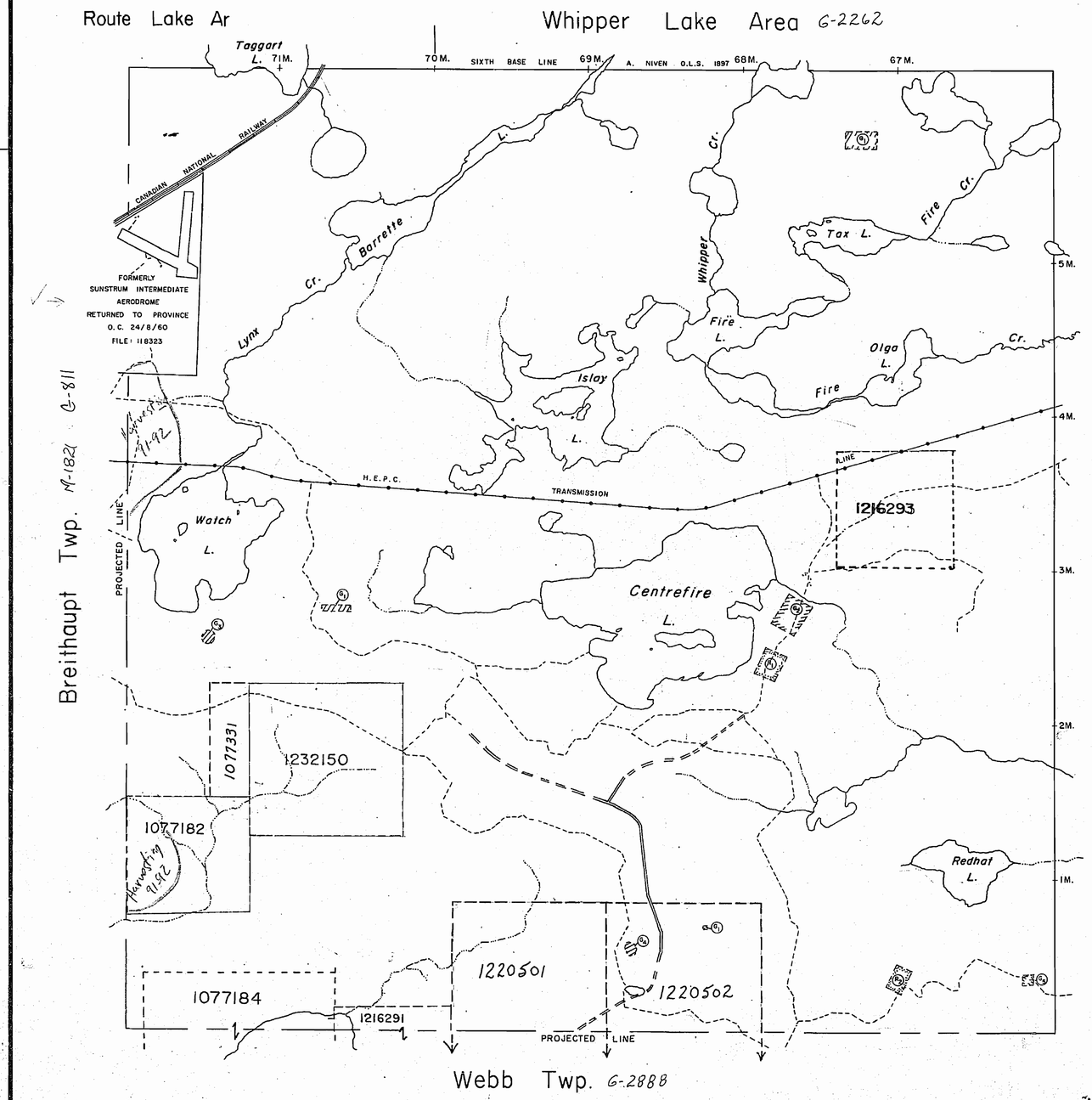

LEGEND

HIGHWAY AND ROUTE No.
OTHER ROADS
TRAILS
SURVEYED LINES:
TOWNSHIPS, BASE LINES, ETC.
LOTS, MINING CLAIMS, PARCELS, ETC.
UNSURVEYED LINES:
LOT LINES
PARCEL BOUNDARY
MINING CLAIMS ETC.
RAILWAY AND RIGHT OF WAY
UTILITY LINES
NON-PERENNIAL STREAM
FLOODING OR FLOODING RIGHTS
SUBDIVISION OR COMPOSITE PLAN
RESERVATIONS
ORIGINAL SHORELINE
MARSH OR MUSKEG
MINES
TRAVERSE MONUMENT

DISPOSITION OF CROWN LANDS

TYPE OF DOCUMENT	SYMBOL
PATENT, SURFACE & MINING RIGHTS	●
" , SURFACE RIGHTS ONLY	◓
" , MINING RIGHTS ONLY	◒
LEASE, SURFACE & MINING RIGHTS	■
" , SURFACE RIGHTS ONLY	▬
" , MINING RIGHTS ONLY	▬
LICENCE OF OCCUPATION	▼
ORDER-IN-COUNCIL	OC
RESERVATION	Ⓡ
CANCELLED	⊗
SAND & GRAVEL	Ⓖ

NOTE: MINING RIGHTS IN PARCELS PATENTED PRIOR TO MAY 6, 1913, VESTED IN ORIGINAL PATENTEE BY THE PUBLIC LANDS ACT, R.S.O. 1970, CHAP. 380, SEC. 63, SUBSEC 1.

SCALE: 1 INCH = 40 CHAINS

FEET 0 1000 2000 4000 6000 8000
METRES 0 200 1000 (1 KM) 2000 (2 KM)

THE INFORMATION THAT APPEARS ON THIS MAP HAS BEEN COMPILED FROM VARIOUS SOURCES, AND ACCURACY IS NOT GUARANTEED. THOSE WISHING TO STAKE MINING CLAIMS SHOULD CONSULT WITH THE MINING RECORDER, MINISTRY OF NORTHERN DEVELOPMENT AND MINES, FOR ADDITIONAL INFORMATION ON THE STATUS OF THE LANDS SHOWN HEREON.

TOWNSHIP

McILRAITH

M.N.R. ADMINISTRATIVE DISTRICT
DRYDEN
MINING DIVISION
PATRICIA
LAND TITLES / REGISTRY DIVISION
KENORA

Ontario Ministry of Natural Resources — Land Management Branch

Date MAY 1985

Number G-2882

TRIM LINE

G-S885

Route Lake Area (M-2602)

Whipper Lake Area (M-2574)

Brethauer Twp (M-1821)

Lomond Twp (M-2251)

Webb Twp (M-1874)

70 M. SIXTH BASE LINE 69 M. A. NIVEN O.L.S. 1897 68 M. 67 M.

5 M. 4 M. 3 M. 2 M. 1 M.

CANADIAN NATIONAL RAILWAY

Taggart L.

Barrette Cr.

Lynn Cr.

Whipper L.

Fire Cr.

Tax L.

Fire L.

Olga L.

Islay L.

Watch L.

Centrefire L.

Redhat L.

H.E.B.C. TRANSMISSION LINE

PROJECTED LINE

S.R.O.
an aerodrome reserved under Section 42 of the Mining Act
FORMERLY SUNSTRUM INTERMEDIATE AERODROME
RETURNED TO PROVINCE
O.C. 24/8/60
FILE 118323
File No. 118323

GRAVEL F.137297

GRAVEL F.118323

L&F GRAVEL PIT No 61 F.137297

THE TOWNSHIP OF

McILRAITH

DISTRICT OF KENORA

PATRICIA MINING DIVISION

SCALE: 1 INCH = 40 CHAINS

LEGEND

PATENTED LAND	P
CROWN LAND SALE	C.S.
LEASES	L
LOCATED LAND	Loc.
LICENSE OF OCCUPATION	L.O.
MINING RIGHTS ONLY	M.R.O.
SURFACE RIGHTS ONLY	S.R.O.
ROADS	
IMPROVED ROADS	
KING'S HIGHWAYS	
RAILWAYS	
POWER LINES	
MARSH OR MUSKEG	
MINES	
CANCELLED	C

NOTES

400' Surface Rights Reservation around all Lakes & Rivers.

The Surface Rights Only on area shown thus, withdrawn from staking under Section 42 of The Mining Act - File No. 163474

#6

6-2882

PLAN NO. M.1852

ONTARIO
MINISTRY OF NATURAL RESOURCES
SURVEYS AND MAPPING BRANCH

June 12/85 A
-PR 24/96 REC
97MA16 Rec
97JUN03 REC
97JUN13

TRIM LINE

REFERENCES

AREAS WITHDRAWN FROM DISPOSITION

M.R.O. – MINING RIGHTS ONLY
S.R.O. – SURFACE RIGHTS ONLY
M.+ S. – MINING AND SURFACE RIGHTS

Description	Order No.	Date	Disposition	File
(R)			S.R.O.	163474
(R)	W.38/82	28/5/82	S.R. & M.R.	194075

SAND AND GRAVEL

(G)	GRAVEL	F137297	
(G)	M.N.R. GRAVEL PIT Nº 61	FILE 137297	
(G)	GRAVEL N.23	F.118323	
(G)	GRAVEL N.32	F118323	
(G)	M.N.R. GRAVEL PIT 1A-39		

July 29/85
Apr 20/87
Oct 29/87
Sept 30/89

Route Lake Ar

Whipper Lake Area G-2262

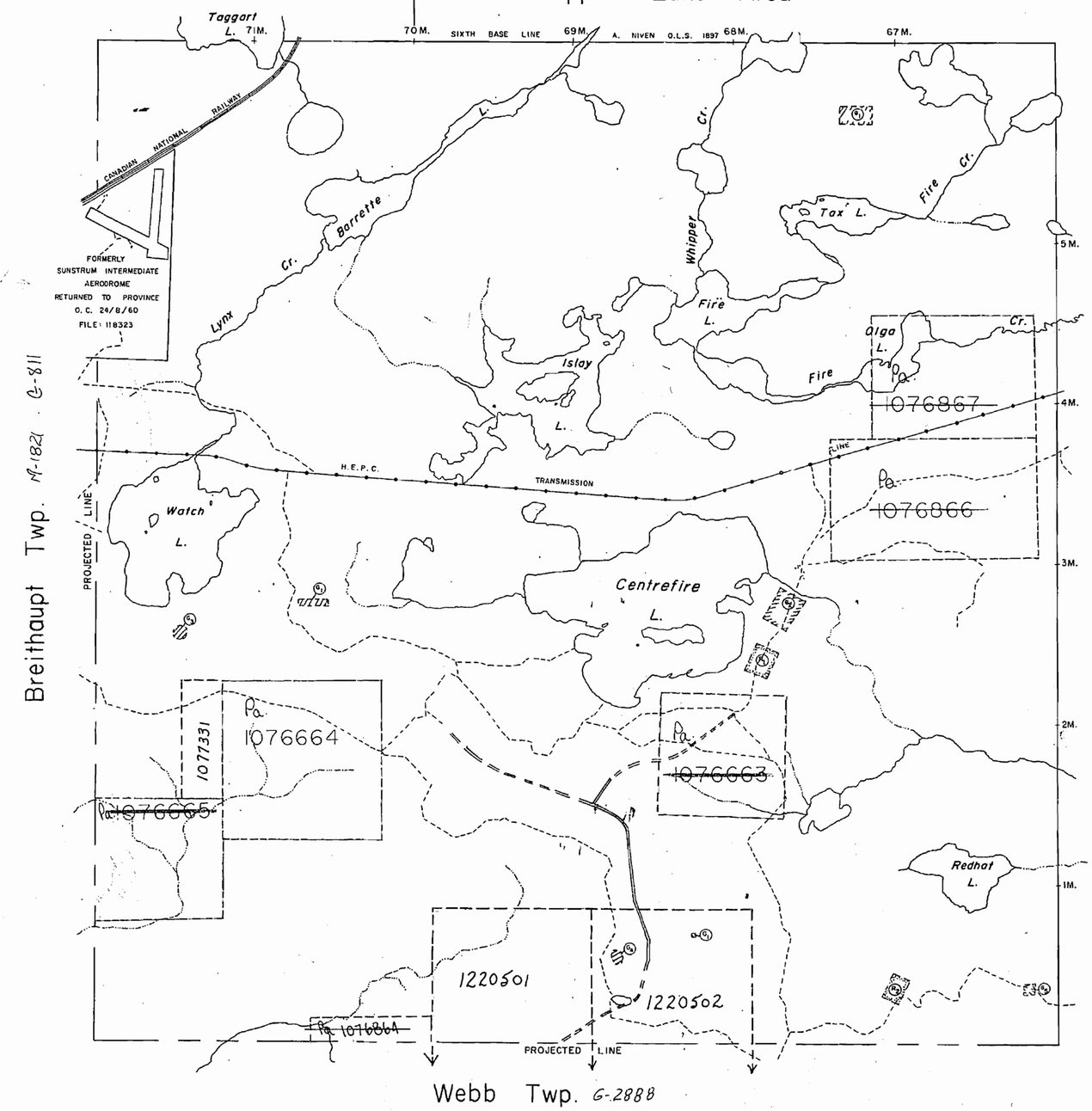

LEGEND

HIGHWAY AND ROUTE No.
OTHER ROADS
TRAILS
SURVEYED LINES:
TOWNSHIPS, BASE LINES, ETC.
LOTS, MINING CLAIMS, PARCELS, ETC.
UNSURVEYED LINES:
LOT LINES
PARCEL BOUNDARY
MINING CLAIMS ETC.
RAILWAY AND RIGHT OF WAY
UTILITY LINES
NON-PERENNIAL STREAM
FLOODING OR FLOODING RIGHTS
SUBDIVISION OR COMPOSITE PLAN
RESERVATIONS
ORIGINAL SHORELINE
MARSH OR MUSKEG
MINES
TRAVERSE MONUMENT

DISPOSITION OF CROWN LANDS

TYPE OF DOCUMENT	SYMBOL
PATENT, SURFACE & MINING RIGHTS	●
" , SURFACE RIGHTS ONLY	◓
" , MINING RIGHTS ONLY	◒
LEASE, SURFACE & MINING RIGHTS	■
" , SURFACE RIGHTS ONLY	▀
" , MINING RIGHTS ONLY	▄
LICENCE OF OCCUPATION	▼
ORDER-IN-COUNCIL	OC
RESERVATION	(R)
CANCELLED	⊗
SAND & GRAVEL	(G)

NOTE: MINING RIGHTS IN PARCELS PATENTED PRIOR TO MAY 6, 1913, VESTED IN ORIGINAL PATENTEE BY THE PUBLIC LANDS ACT, R.S.O. 1970, CHAP. 380, SEC. 63, SUBSEC 1.

SCALE: 1 INCH = 40 CHAINS

FEET 0 1000 2000 4000 6000 8000
METRES 0 200 1000 (1 KM) 2000 (2 KM)

THE INFORMATION THAT APPEARS ON THIS MAP HAS BEEN COMPILED FROM VARIOUS SOURCES, AND ACCURACY IS NOT GUARANTEED. THOSE WISHING TO STAKE MINING CLAIMS SHOULD CONSULT WITH THE MINING RECORDER, MINISTRY OF NORTHERN DEVELOPMENT AND MINES, FOR ADDITIONAL INFORMATION ON THE STATUS OF THE LANDS SHOWN HEREON.

TOWNSHIP

McILRAITH

M.N.R. ADMINISTRATIVE DISTRICT
DRYDEN
MINING DIVISION
PATRICIA
LAND TITLES / REGISTRY DIVISION
KENORA

Ontario Ministry of Natural Resources — Land Management Branch

Date MAY 1985

Number G-2882

DATE OF ISSUE
MAY 06 1999
FINANCIAL RECORDING OFFICE - SUDBURY

G-2002

GW I-HTIAIlcM

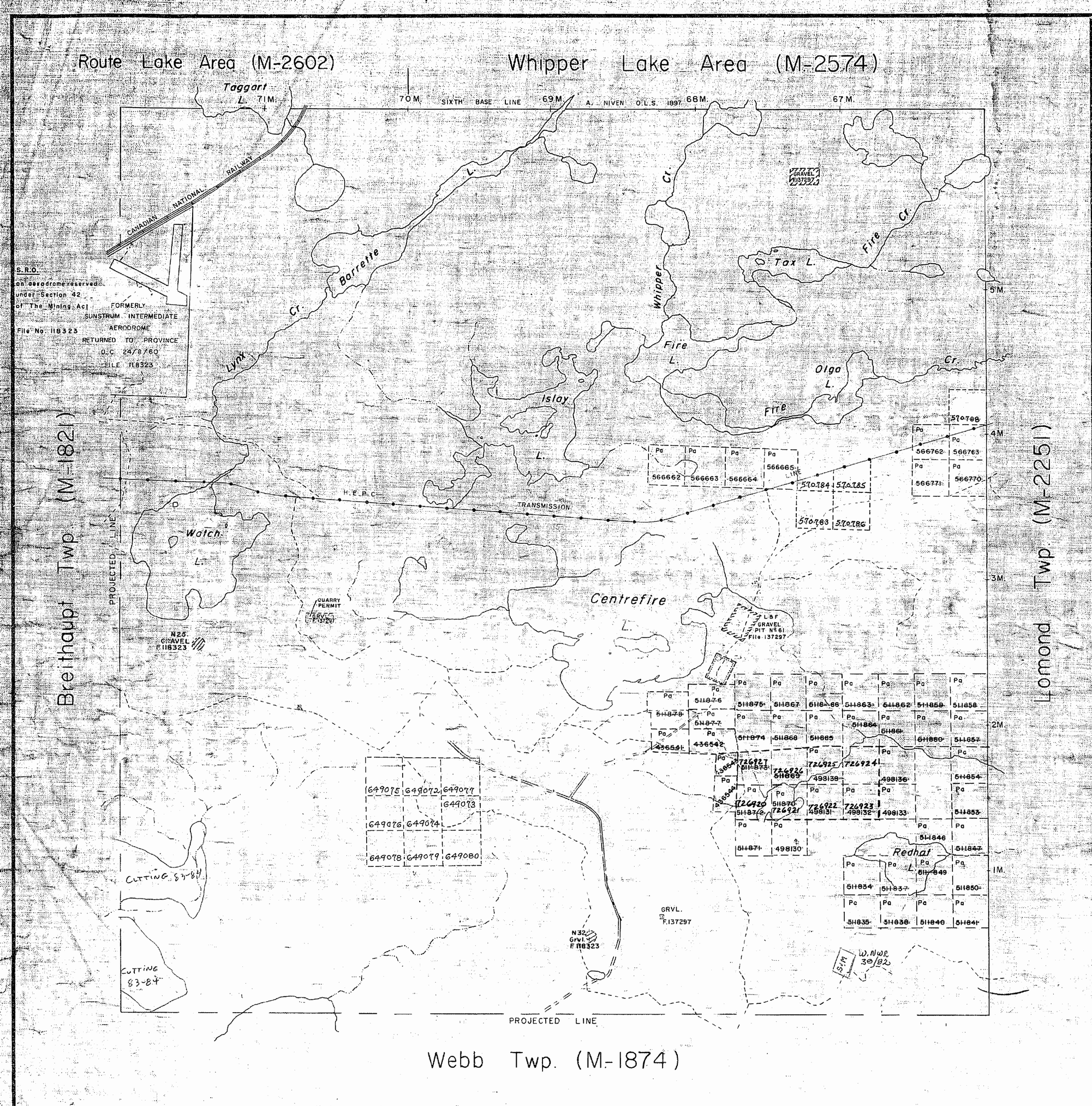

THE TOWNSHIP
OF

McILRAITH

DISTRICT OF
KENORA

PATRICIA
MINING DIVISION

SCALE: 1-INCH = 40 CHAINS

LEGEND

PATENTED LAND	Ⓟ
CROWN LAND SALE	C.S.
LEASES	Ⓛ
LOCATED LAND	Loc.
LICENSE OF OCCUPATION	L.O.
MINING RIGHTS ONLY	M.R.O.
SURFACE RIGHTS ONLY	S.R.O.
ROADS	
IMPROVED ROADS	
KING'S HIGHWAYS	
RAILWAYS	
POWER LINES	
MARSH OR MUSKEG	
MINES	
CANCELLED	C.

NOTES

400' Surface Rights Reservation around all Lakes & Rivers.

The Surface Rights Only on area shown thus, withdrawn from staking under Section 42 of The Mining Act - File No. 163474.

Dec. 21, 1981
May 2, 1983
July 27, 1983

DATE OF ISSUE
DEC 15 1981
Ministry of Natural Resources
Toronto

Oct. 28, 1983

#8

6-2882

PLAN NO. M.1852

ONTARIO
MINISTRY OF NATURAL RESOURCES
SURVEYS AND MAPPING BRANCH