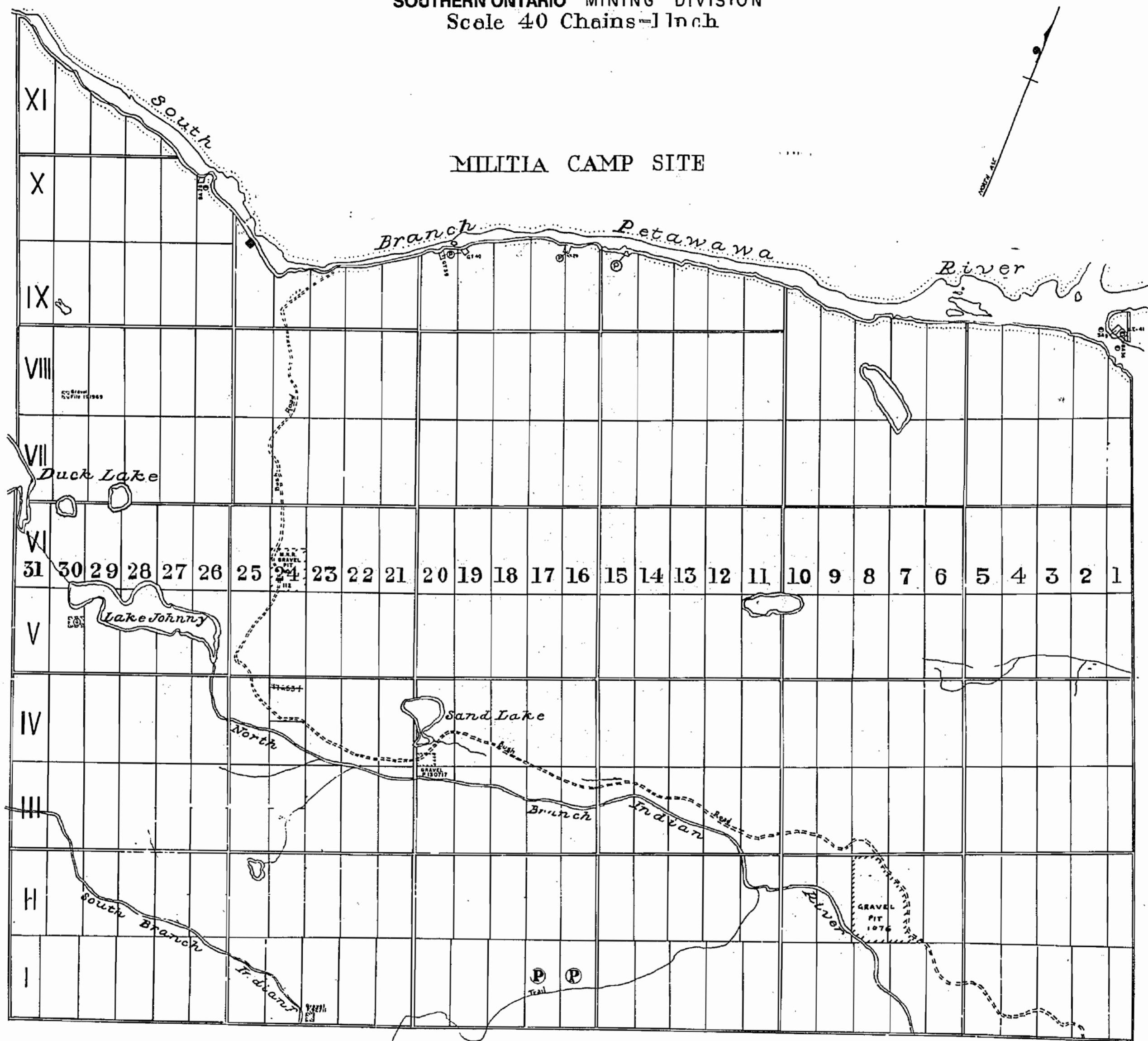


SOUTH PART OF

McKAY

COUNTY OF RENFREW
SOUTHERN ONTARIO MINING DIVISION
Scale 40 Chains=1 Inch

MILITIA CAMP SITE



MASTER

PE TAWAWA

100' surface rights reservation around all lakes & rivers.

LEGEND

- CANCELLED PATENTED LAND
- CROWN LAND SALE LEASES
- LOCATED LAND
- LICENSE OF OCCUPATION
- MINING RIGHTS ONLY
- SURFACE RIGHTS ONLY
- QUARRY PERMIT
- PATENTED for S.R.O.

- C.
- C.S.
- Loc.
- L.O.
- M.R.O.
- S.R.O.

FRASER

THE INFORMATION THAT APPEARS ON THIS MAP HAS BEEN COMPILED FROM VARIOUS SOURCES, AND ACCURACY IS NOT GUARANTEED. THOSE WISHING TO STAKE MINING CLAIMS SHOULD CONSULT WITH THE MINING RECORDER, MINISTRY OF NORTHERN DEVELOPMENT AND MINES, FOR ADDITIONAL INFORMATION ON THE STATUS OF THE LANDS SHOWN HEREON.

ONTARIO
MINISTRY OF NATURAL RESOURCES
SURVEYS AND MAPPING BRANCH
PARLIAMENT BUILDINGS
TORONTO-ONTARIO-CANADA.

PLAN NO. M.134

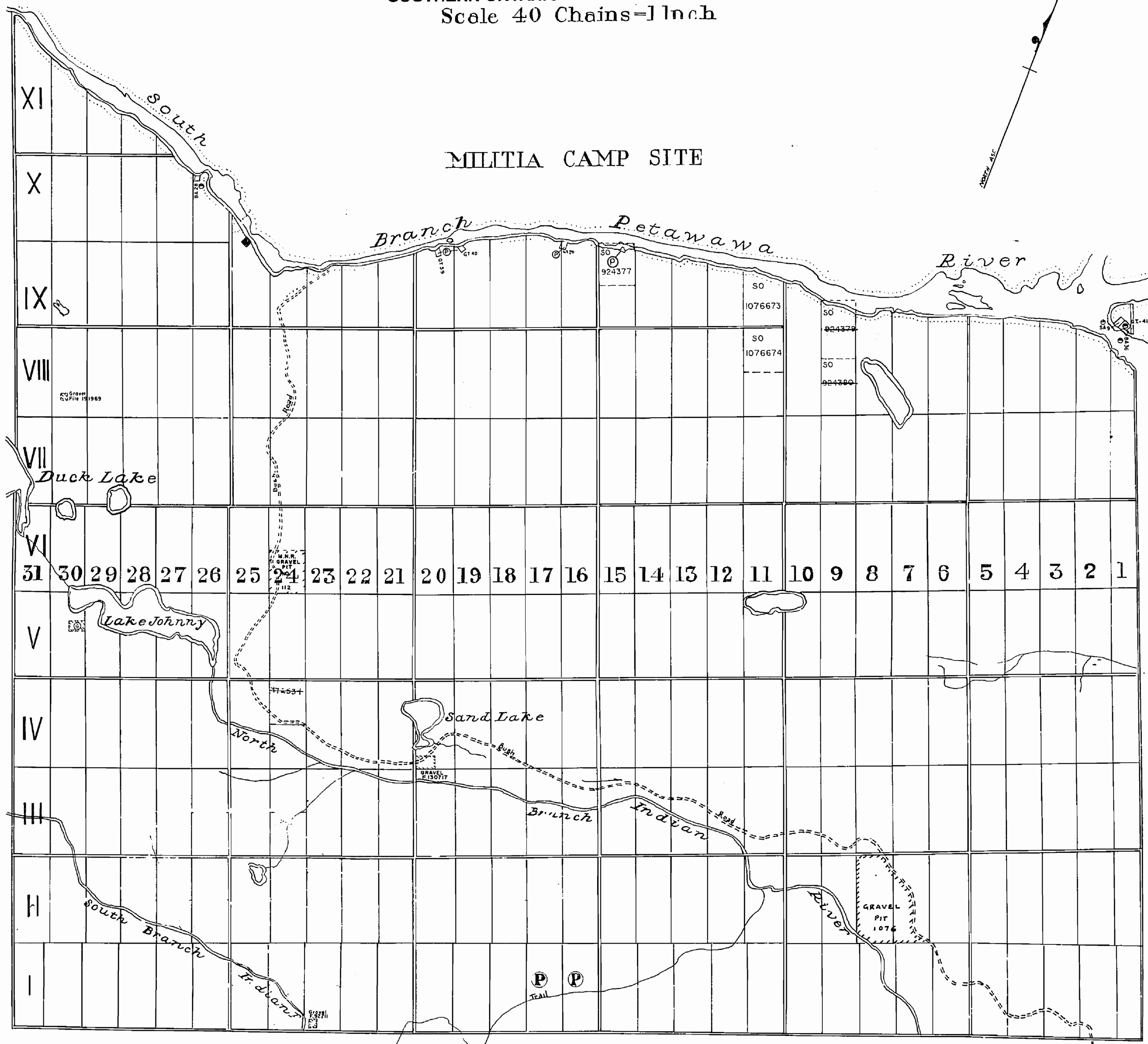
SOUTH PART OF

McKAY

COUNTY OF RENFREW

SOUTHERN ONTARIO MINING DIVISION

Scale 40 Chains = 1 Inch



400' surface rights reservation around all lakes & rivers.

LEGEND

CANCELLED
PATENTED LAND
CROWN LAND SALE
LEASES
LOCATED LAND
LICENSE OF OCCUPATION
MINING RIGHTS ONLY
SURFACE RIGHTS ONLY

⊙
C.S.
⊙
LOC.
L.O.
M.R.O.
S.R.O.
⊙

QUARRY PERMIT
PATENTED for S.R.O. ●

DATE OF ISSUE
AUG 14 1995
SOUTHERN ONTARIO
MINING DIVISION

FRASER

ONTARIO
MINISTRY OF NATURAL RESOURCES
SURVEYS AND MAPPING BRANCH

PARLIAMENT BUILDINGS
TORONTO - ONTARIO - CANADA

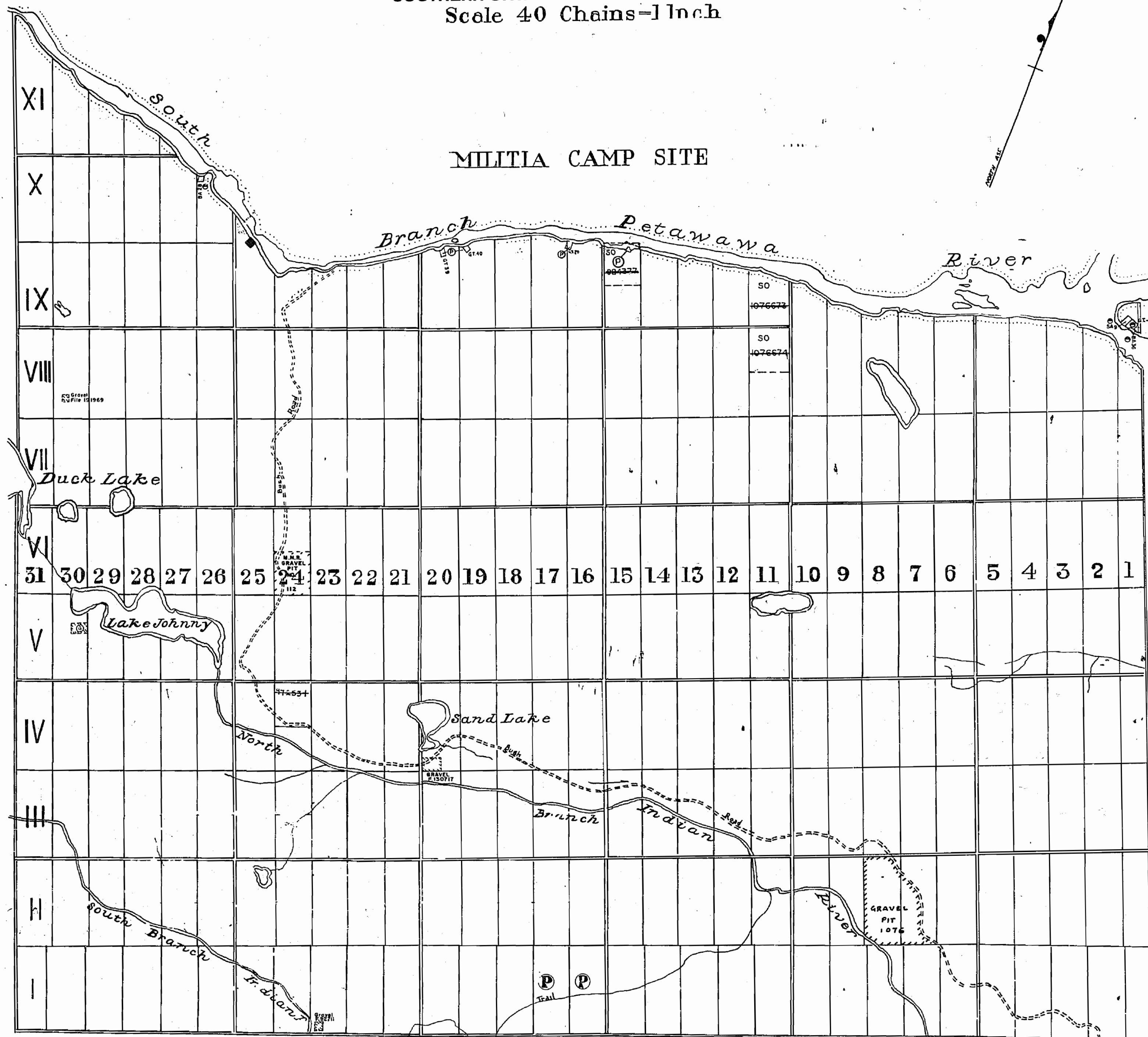
THE INFORMATION THAT APPEARS ON THIS MAP HAS BEEN COMPILED FROM VARIOUS SOURCES, AND ACCURACY IS NOT GUARANTEED. THOSE WISHING TO STAKE MINING CLAIMS SHOULD CONSULT WITH THE MINING RECORDER, MINISTRY OF NORTHERN DEVELOPMENT AND MINES, FOR ADDITIONAL INFORMATION ON THE STATUS OF THE LANDS SHOWN HEREON.

PLAN NO. M.134

SOUTH PART OF

McKAY

COUNTY OF RENFREW
SOUTHERN ONTARIO MINING DIVISION
Scale 40 Chains=1 Inch



400' surface rights reservation around all lakes & rivers.

MASTER

PE TAWAWA

FRASER

LEGEND

- CANCELLED PATENTED LAND CROWN LAND SALE LEASES
- LOCATED LAND LICENSE OF OCCUPATION MINING RIGHTS ONLY SURFACE RIGHTS ONLY
- QUARRY PERMIT
- PATENTED for S.R.O.
- C.
- C.S.
- Loc.
- L.O.
- M.R.O.
- S.R.O.

THE INFORMATION THAT APPEARS ON THIS MAP HAS BEEN COMPILED FROM VARIOUS SOURCES, AND ACCURACY IS NOT GUARANTEED. THOSE WISHING TO STAKE MINING CLAIMS SHOULD CONSULT WITH THE MINING RECORDER, MINISTRY OF NORTHERN DEVELOPMENT AND MINES, FOR ADDITIONAL INFORMATION ON THE STATUS OF THE LANDS SHOWN HEREON.

DATE OF ISSUE
JUN 25 1988
PROVINCIAL RECORDING
OFFICE - GUELPH

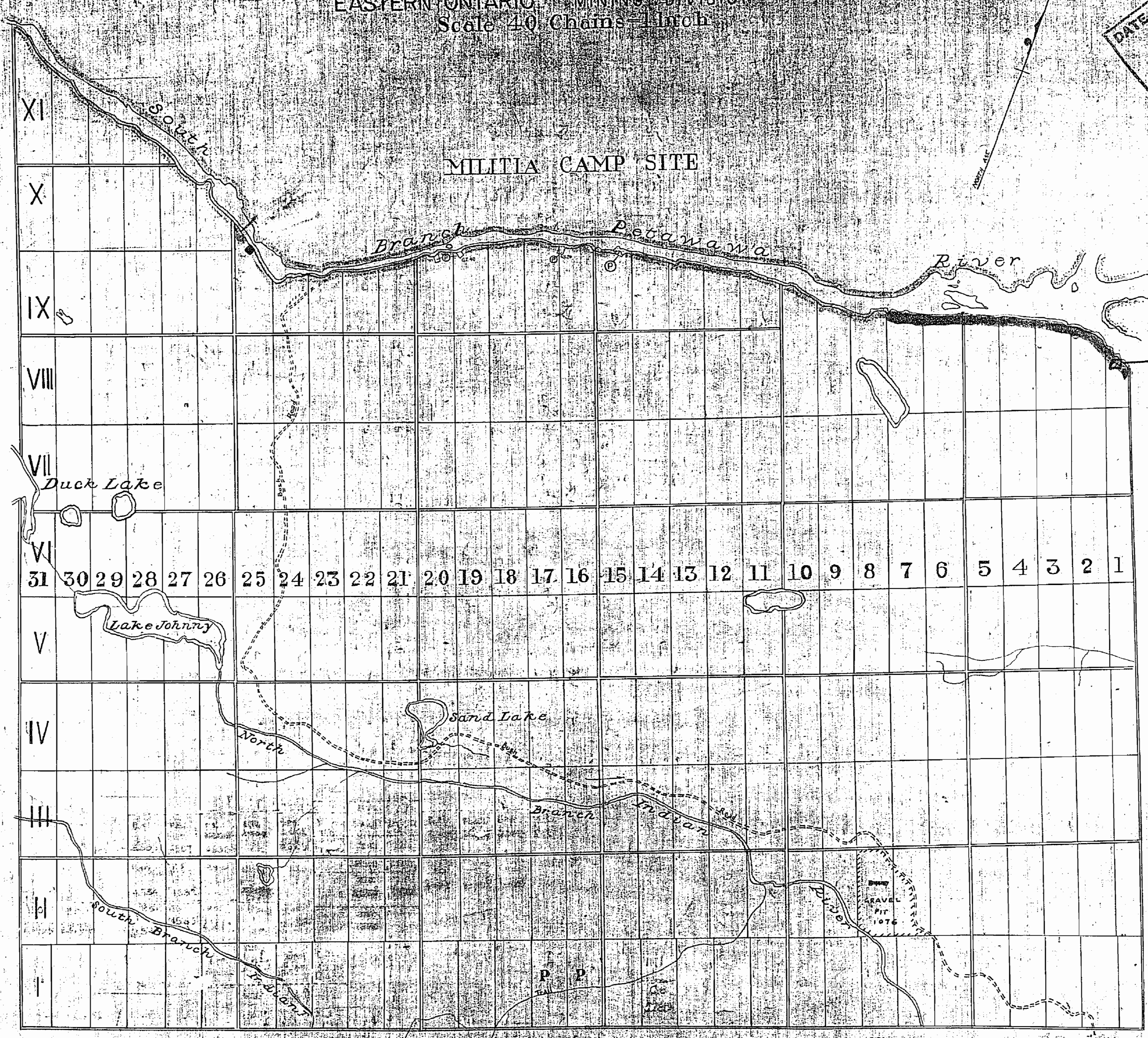
ONTARIO
MINISTRY OF NATURAL RESOURCES
SURVEYS AND MAPPING BRANCH
PARLIAMENT BUILDINGS
TORONTO - ONTARIO - CANADA

PLAN NO. M.134

PEKAY

COUNTY OF RENFREW
EASTERN ONTARIO MINING DIVISION
Scale 40 Chains = 1 Inch

DATE OF ISSUE
JAN 20 1970
ONTARIO DEPT. OF MINES



400' surface rights reservation around all lakes & rivers.

LEGEND

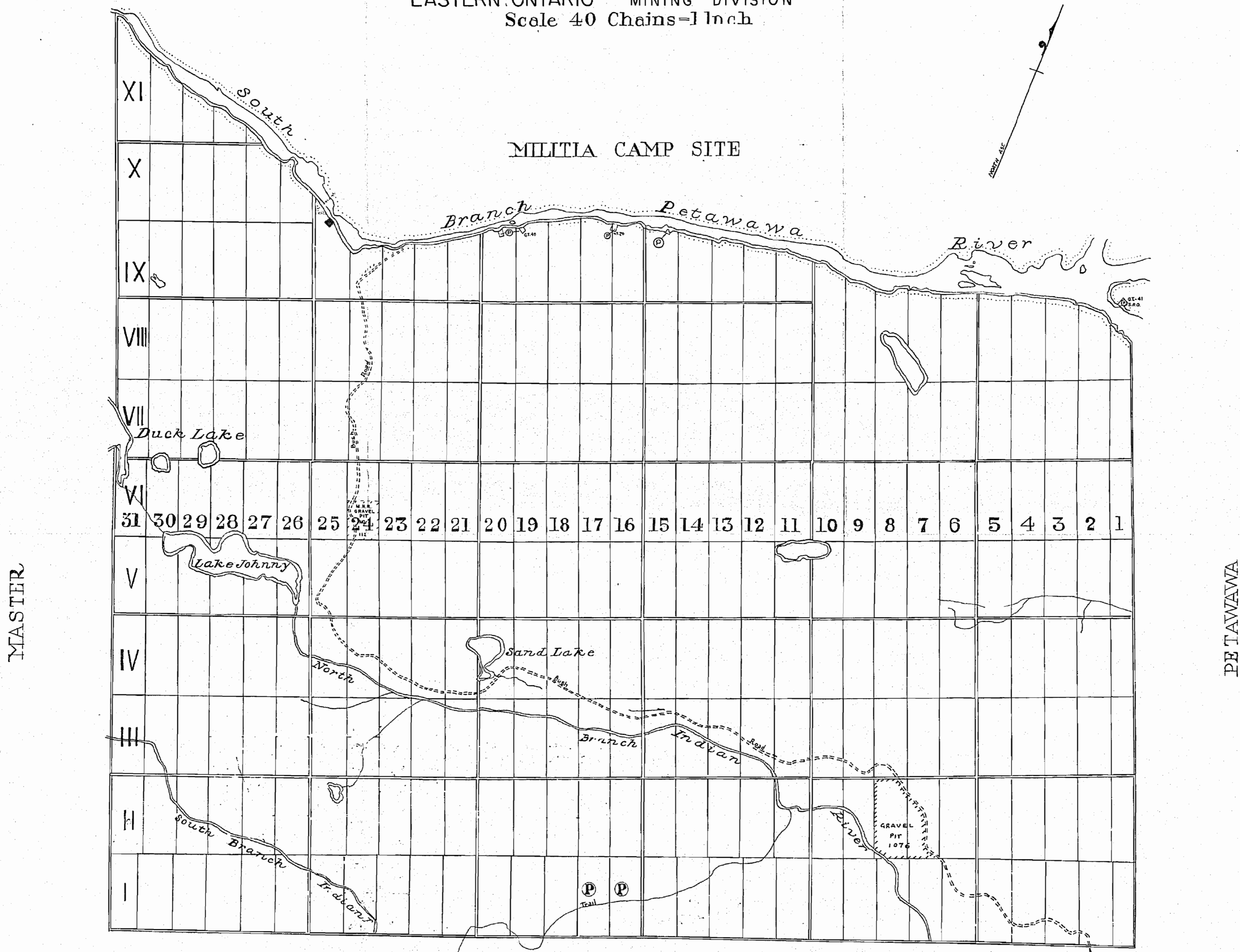
- | | |
|-----------------------|----|
| CANCELLED | PC |
| PATENTED LAND | ⊙ |
| CROWN LAND SALE | CS |
| LEASES | ⊖ |
| LOCATED LAND | LB |
| LICENSE OF OCCUPATION | LO |
| MINING RIGHTS ONLY | MR |
| SURFACE RIGHTS ONLY | SR |

TRASSER

SOUTH PART OF

McKAY

COUNTY OF RENFREW
 EASTERN ONTARIO MINING DIVISION
 Scale 40 Chains=1 Inch



400' surface rights reservation around all lakes & rivers.

LEGEND

- | | |
|-----------------------|--------|
| CANCELLED | ⊙ |
| PATENTED LAND | ⊙ |
| CROWN LAND SALE | C.S. |
| LEASES | ⊙ |
| LOCATED LAND | LOC. |
| LICENSE OF OCCUPATION | L.O. |
| MINING RIGHTS ONLY | M.R.O. |
| SURFACE RIGHTS ONLY | S.R.O. |

FRASER

- MINING LANDS -
 DATE OF ISSUE
 NOV 19 1975
 MINISTRY
 OF NATURAL RESOURCES

ONTARIO
 MINISTRY OF NATURAL RESOURCES
 SURVEYS AND MAPPING BRANCH

PARLIAMENT BUILDINGS
 TORONTO - ONTARIO - CANADA

PLAN NO. M.134

SOUTH PART OF

MCKAY

M-134

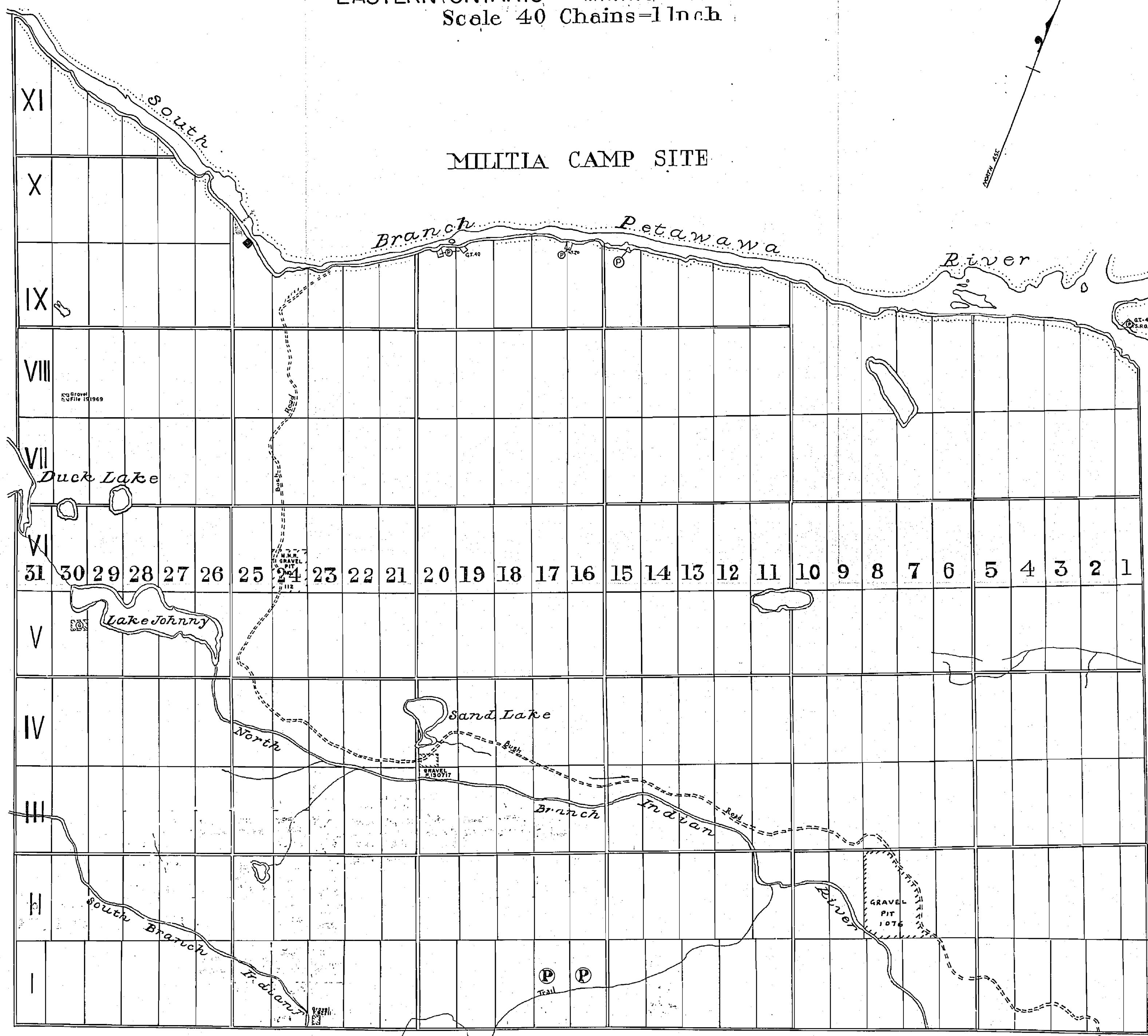
COUNTY OF RENFREW

EASTERN ONTARIO MINING DIVISION

Scale 40 Chains=1 Inch

DATE OF ISSUE
JUL 24 1980
SURVEYS AND MAPPING
BRANCH

MILITIA CAMP SITE



400' surface rights reservation around all lakes & rivers.

LEGEND

- | | |
|-----------------------|--------|
| CANCELLED | ⊙ |
| PATENTED LAND | ⊙ |
| CROWN LAND SALE | C.S. |
| LEASES | ⊙ |
| LOCATED LAND | Loc. |
| LICENSE OF OCCUPATION | L.O. |
| MINING RIGHTS ONLY | M.R.O. |
| SURFACE RIGHTS ONLY | S.R.O. |
| QUARRY PERMIT | ⊙ |

FRASER

ONTARIO
MINISTRY OF NATURAL RESOURCES
SURVEYS AND MAPPING BRANCH

PARLIAMENT BUILDINGS
TORONTO - ONTARIO - CANADA

PLAN NO. M.134

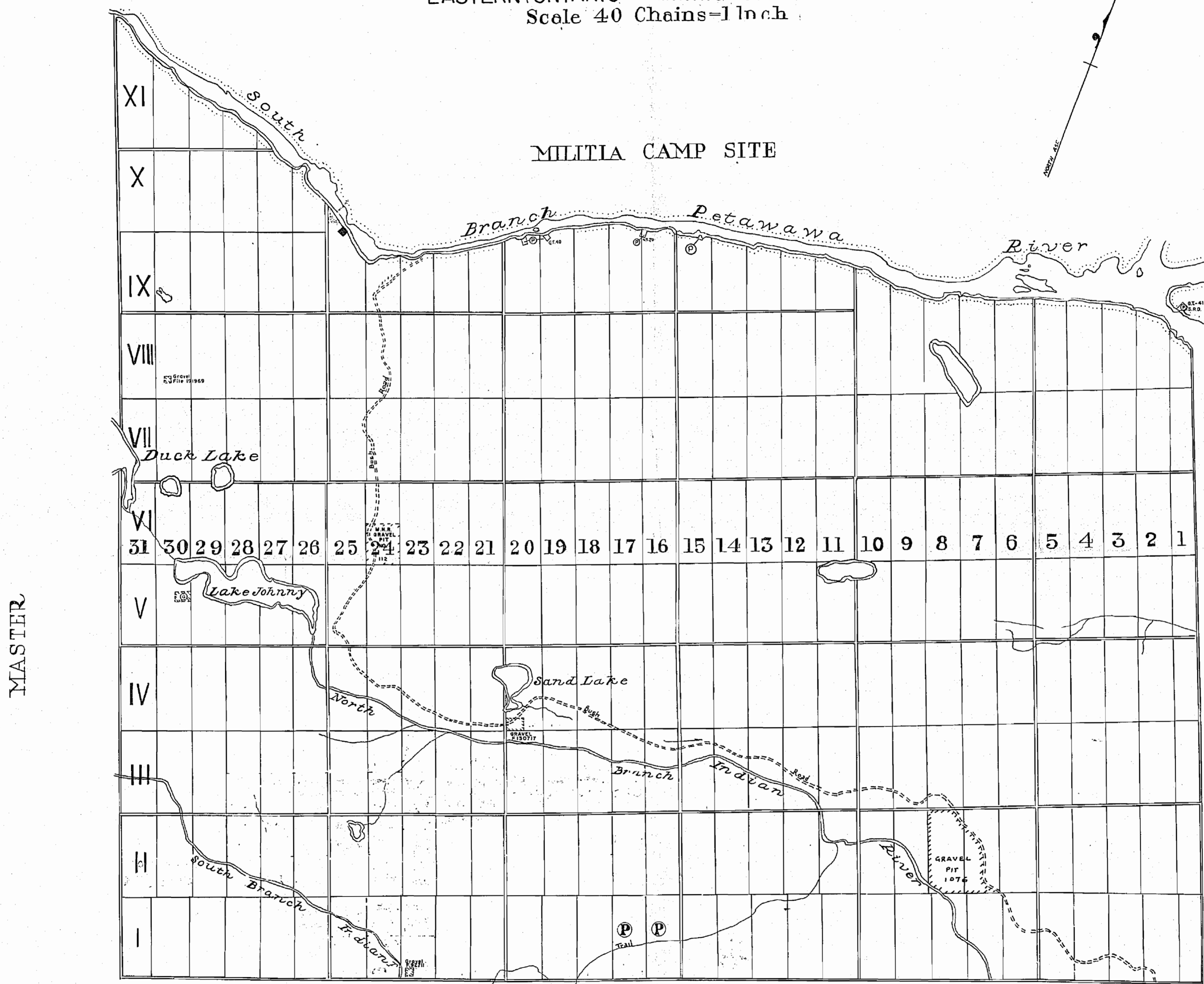
SOUTH PART OF

McKAY

"A"
M-134
D.M.
Pembroke

COUNTY OF RENFREW
EASTERN ONTARIO MINING DIVISION
Scale 40 Chains=1 Inch

MILITIA CAMP SITE



400' surface rights reservation around all lakes & rivers.

LEGEND

- | | |
|-----------------------|--------|
| CANCELLED | ⊙ |
| PATENTED LAND | ⊙ |
| CROWN LAND SALE | C.S. |
| LEASES | ⊙ |
| LOCATED LAND | LOC. |
| LICENSE OF OCCUPATION | L.O. |
| MINING RIGHTS ONLY | M.R.O. |
| SURFACE RIGHTS ONLY | S.R.O. |
| QUARRY PERMIT | Ⓞ |

FRASER

DATE OF ISSUE
JUL 20 1982
Ministry of Natural Resources
TORONTO

ONTARIO
MINISTRY OF NATURAL RESOURCES
SURVEYS AND MAPPING BRANCH
PARLIAMENT BUILDINGS
TORONTO - ONTARIO - CANADA

SOUTH PART OF

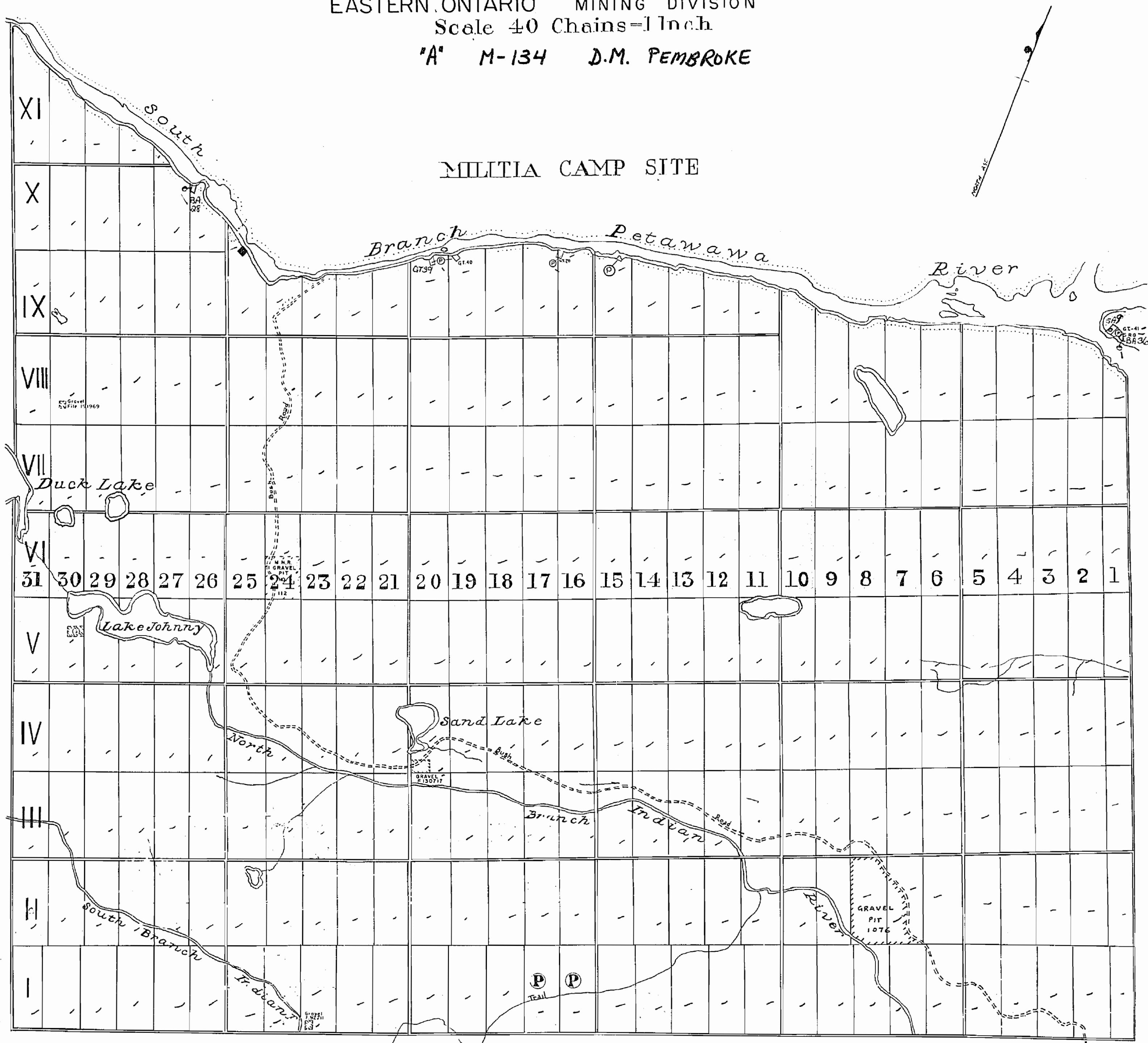
MEKAY

COUNTY OF RENFREW

EASTERN ONTARIO MINING DIVISION

Scale 40 Chains=1 Inch

'A' M-134 D.M. PEMBRIDGE



400' surface rights reservation around all lakes & rivers.

LEGEND

- | | |
|-----------------------|--------|
| CANCELLED | C. |
| PATENTED LAND | Ⓞ |
| CROWN LAND SALE | C.S. |
| LEASES | Ⓛ |
| LOCATED LAND | LOC. |
| LICENSE OF OCCUPATION | L.O. |
| MINING RIGHTS ONLY | M.R.O. |
| SURFACE RIGHTS ONLY | S.R.O. |
| QUARRY PERMIT | Ⓟ |

FRASER

ONTARIO
MINISTRY OF NATURAL RESOURCES
SURVEYS AND MAPPING BRANCH

PARLIAMENT BUILDINGS
TORONTO-ONTARIO-CANADA

DATE OF ISSUE

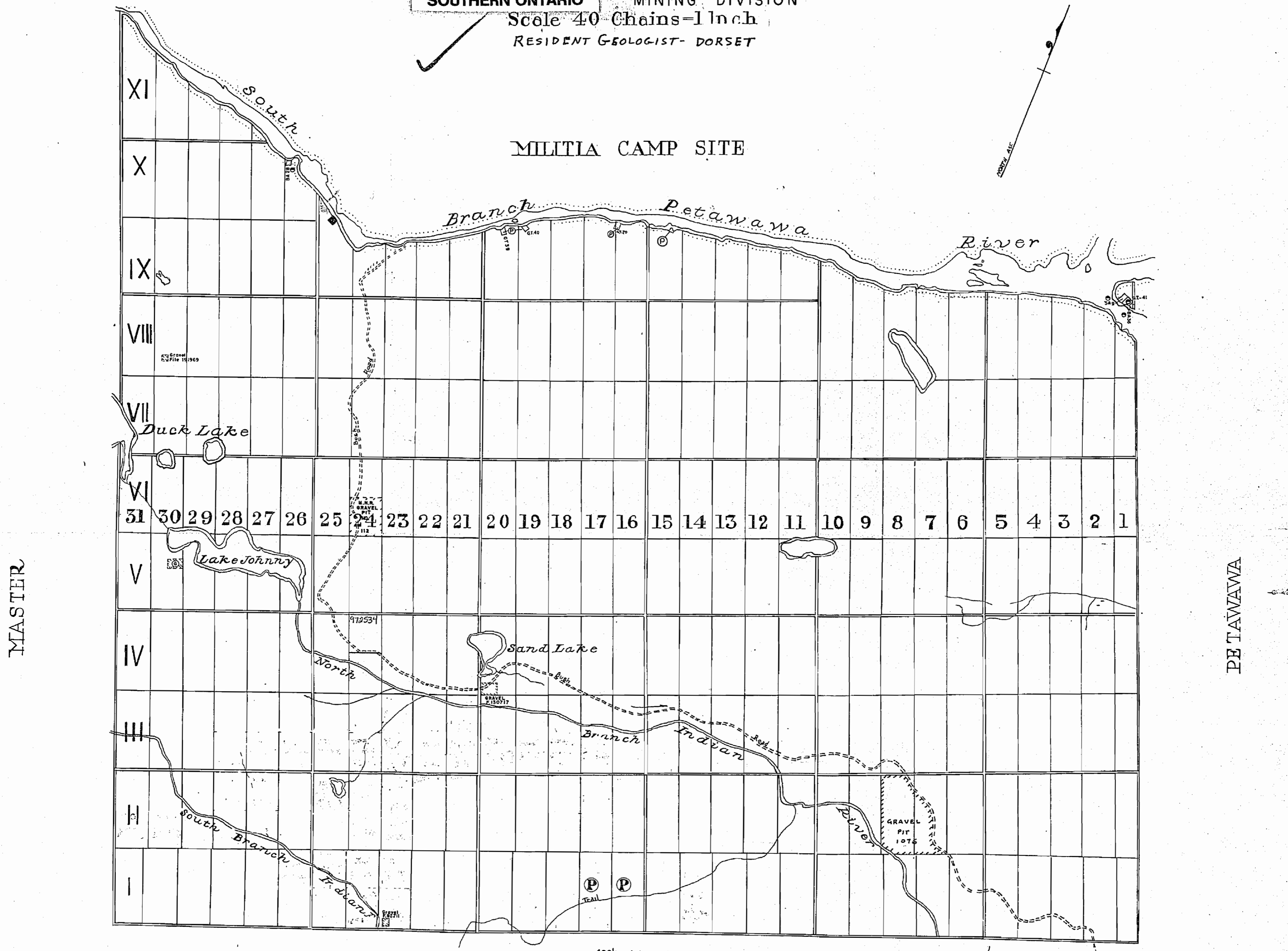
JUL 14 1983

Ministry of Natural Resources
TORONTO

PLAN NO. M.134

SOUTH PART OF
A **McKAY** M134
 PEMBROKE DISTRICT
 COUNTY OF RENFREW

SOUTHERN ONTARIO MINING DIVISION
 Scale 40 Chains=1 Inch
 RESIDENT GEOLOGIST- DORSET



LEGEND

- CANCELLED
- PATENTED LAND
- CROWN LAND SALE
- LEASES
- LOCATED LAND
- LICENSE OF OCCUPATION
- MINING RIGHTS ONLY
- SURFACE RIGHTS ONLY
- QUARRY PERMIT
- PATENTED for S.R.O.

- C.
- ⊙
- C.S.
- ⊙
- LOC.
- L.O.
- M.R.O.
- S.R.O.
- ⊙

NATURAL RESOURCES
 JUN 21 1985
TITLES SECTION

MINING RECORDS OFFICE - TORONTO
RECEIVED
 JUN 21 1985
 AM 7 8 9 10 11 12 1 2 3 4 5 6 PM

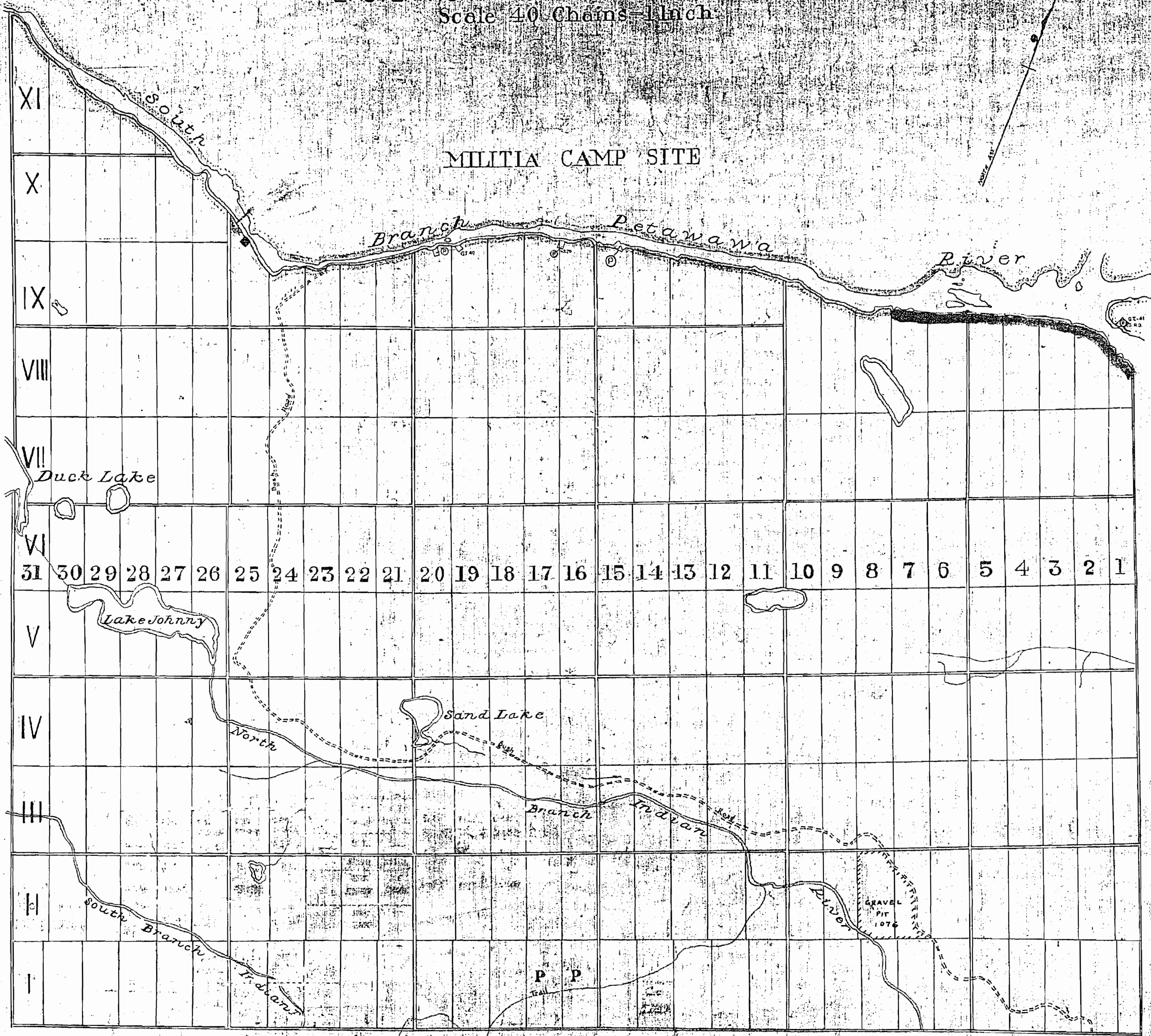
FRASER

ONTARIO
MINISTRY OF NATURAL RESOURCES
 SURVEYS AND MAPPING BRANCH
 PARLIAMENT BUILDINGS
 TORONTO - ONTARIO - CANADA

MEKAY

COUNTY OF RENFREW
EASTERN ONTARIO MINING DIVISION
Scale 40 Chains = 1 Inch

MILITIA CAMP SITE



MASTER

PE TAWAWA

- MINING LANDS -
DATE OF ISSUE
JAN 26 1973
MINISTRY
OF NATURAL RESOURCES

LEGEND

- | | |
|-----------------------|---|
| CANCELLED | ⊙ |
| PATENTED LAND | ⊙ |
| CROWN LAND SALE | ⊙ |
| LEASES | ⊙ |
| LOCATED LAND | ⊙ |
| LICENSE OF OCCUPATION | ⊙ |
| MINING RIGHTS ONLY | ⊙ |
| SURFACE RIGHTS ONLY | ⊙ |

400' surface rights reservation around all lakes & rivers.

FRASER

ONTARIO
MINISTRY OF NATURAL RESOURCES
SURVEY AND MAPPING BRANCH
PARLIAMENTS BUILDING
TORONTO, ONTARIO, CANADA