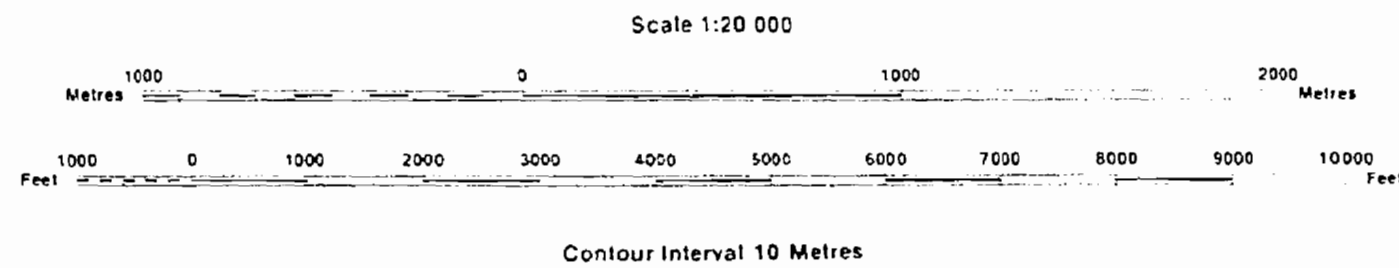


INDEX TO LAND DISPOSITION

PLAN
G-3818
TOWNSHIP
MC LARTY

M.N.R. ADMINISTRATIVE DISTRICT
FORT FRANCES
MINING DIVISION
KENORA
LAND TITLES/REGISTRY DIVISION
RAINY RIVER



Map base and land disposition drafting by Surveys and Mapping Branch, Ministry of Natural Resources

The disposition of land, location of lot fabric and parcel boundaries on this index was compiled for administrative purposes only.

SYMBOLS

Boundary
Township, Meridian, Baseline	—————
Road allowance: surveyed	—————
shoreline	~~~~~
Lot/Concession: surveyed	—————
unsurveyed	—————
Parcel: surveyed	—————
unsurveyed	—————
Right-of-way: road	—————
railway	—————
utility	—————
Reservation
Cliff, Pit, Pile
Contour
Interpolated
Approximate
Depression
Control point (horizontal)
Flooded land
Mine head frame
Pipeline (above ground)
Railway: single track
double track
abandoned
Road: highway, county, township
access
trail, bush
Shoreline (original)
Transmission line
Wooded area

DISPOSITION OF CROWN LANDS

Patent
Surface & Mining Rights
Surface Rights Only
Mining Rights Only
Lease
Surface & Mining Rights
Surface Rights Only
Mining Rights Only
Licence of Occupation
Order-in-Council	OC
Cancelled
Reservation
Sand & Gravel
TOURIST CAMP (OP-OUTPOST)

AREAS WITHDRAWN FROM DISPOSITION

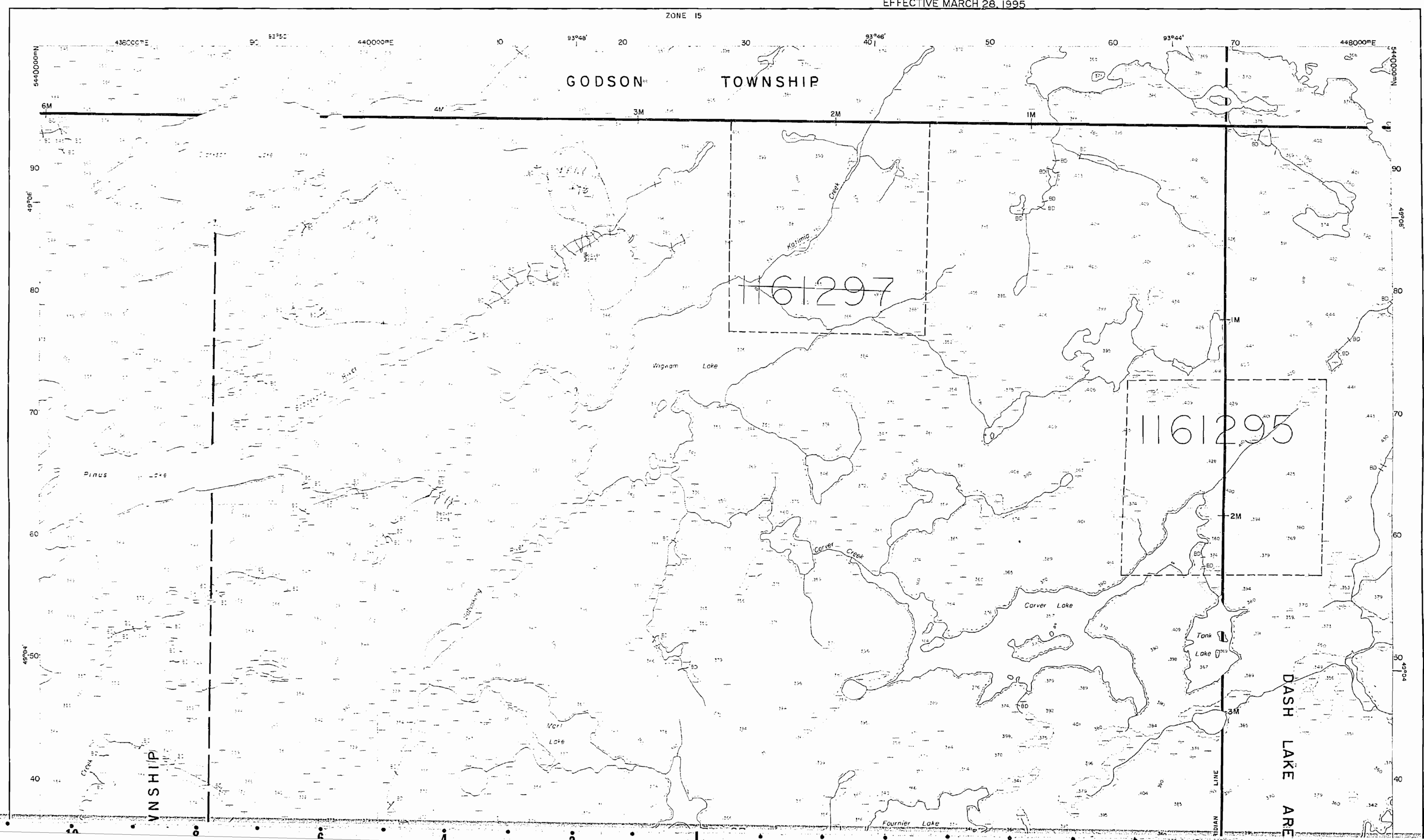
MRO - Mining Rights Only
SRO - Surface Rights Only
M + S - Mining and Surface Rights

Description	Order No.	Date	Disposition	File
-------------	-----------	------	-------------	------

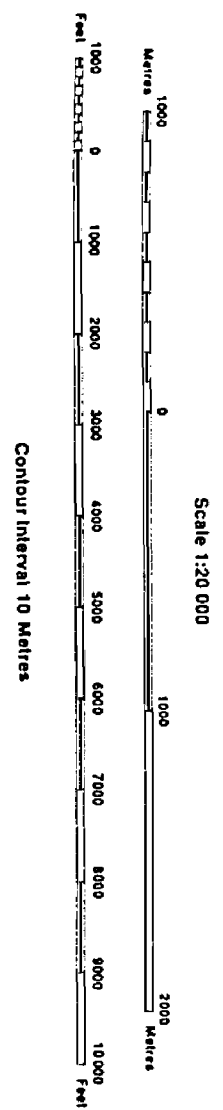
DATE OF ISSUE
FEB 09 1995
PROVINCIAL RECORDING
OFFICE - GUDBURY

THE INFORMATION THAT APPEARS ON THIS MAP HAS BEEN COMPILED FROM VARIOUS SOURCES, AND ACCURACY IS NOT GUARANTEED. THOSE WISHING TO STAKE MINING CLAIMS SHOULD CONSULT WITH THE MINING RECORDER, MINISTRY OF NORTHERN DEVELOPMENT AND MINES, FOR ADDITIONAL INFORMATION ON THE STATUS OF THE LANDS SHOWN HEREON.

THIS MYLAR PUT INTO SERVICE
EFFECTIVE MARCH 28, 1995



INDEX TO LAND DISPOSITION
M.A. ADMINISTRATIVE DISTRICT
FORT FRANCES
MINING DIVISION
KENORA
LAND TITLES/REGISTRY DIVISION
RAINY RIVER
Mc LARTY



Map Data a field description compiled by Surveys and Mapping Branch, Ministry of Natural Resources

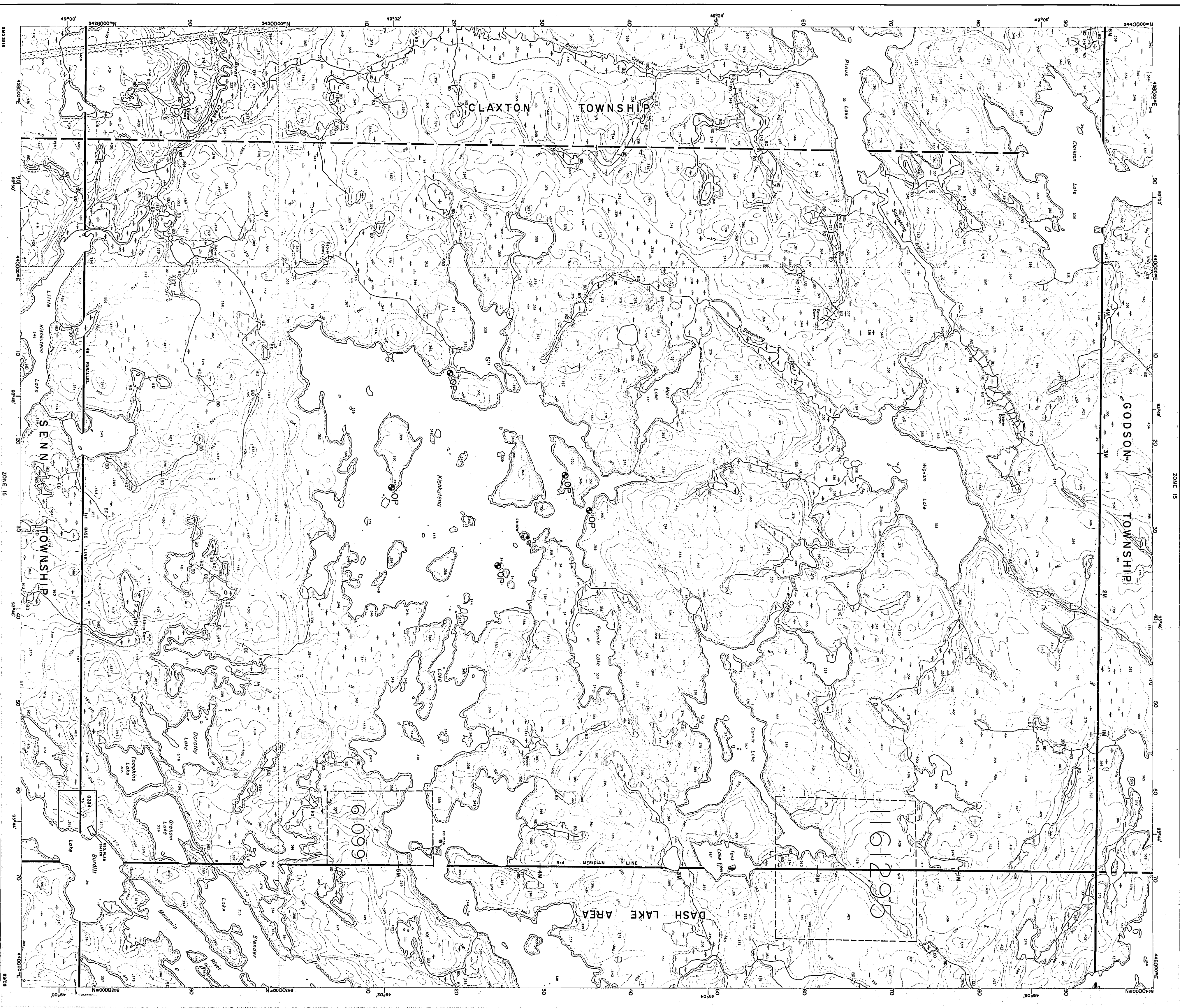
The disposition of land, locations of lot lines and parcel boundaries on this index was compiled for administrative purposes only.

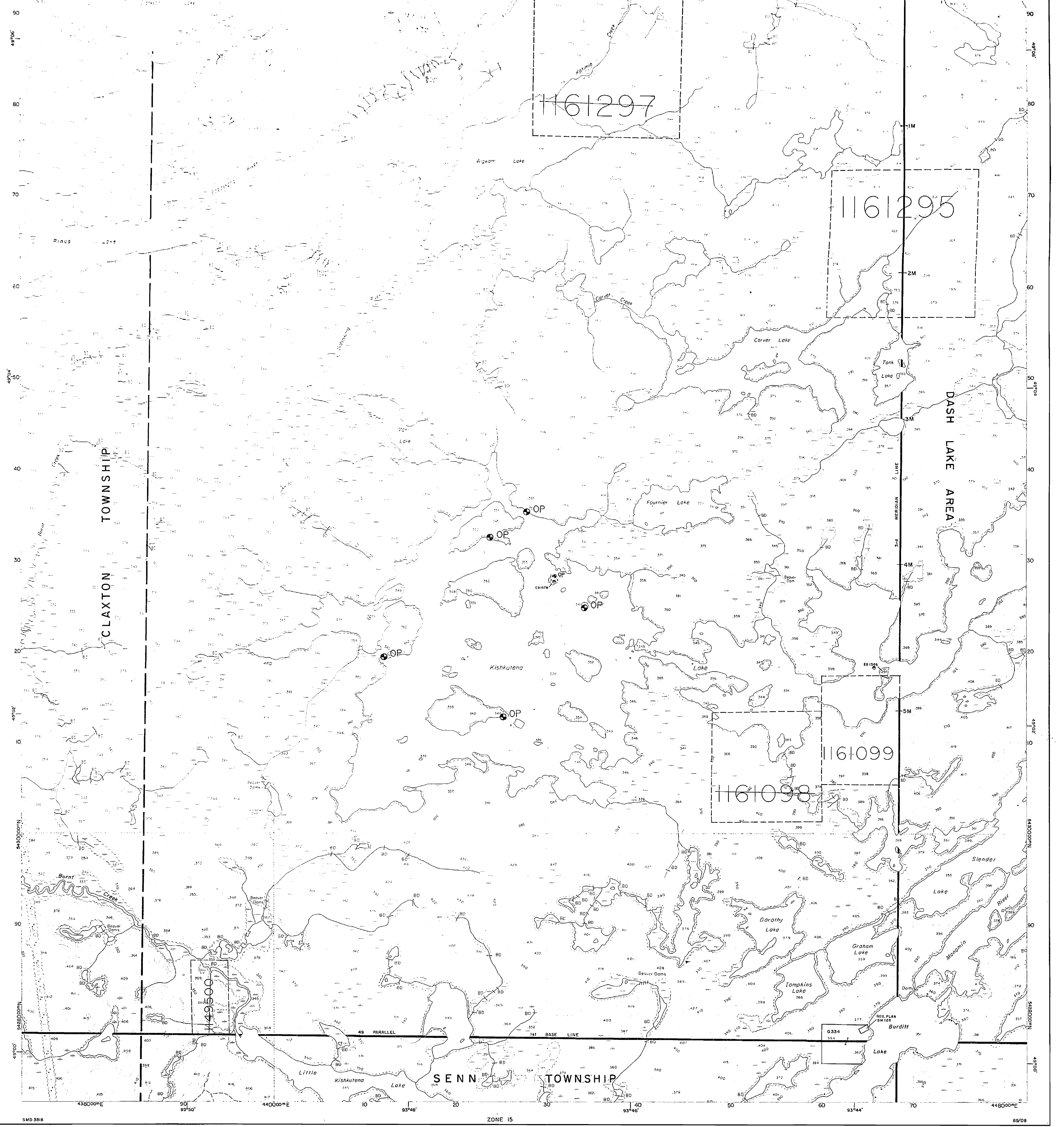
Table of symbols for various features: Boundary, Township, Meridian, Baseline, Road allowance, surveyed, unsurveyed, Lot/Concession, surveyed, unsurveyed, Parcel, surveyed, unsurveyed, Right-of-way, road, railway, utility, Reservation, Contour, Interpolated, Approximate, Depression, Control point (horizontal), Flooded land, Mine head frame, Pipeline (above ground), Railway, double track, abandoned, Road, highway, county, township, access, trail, bush, Stationing (original), Transmission line, Wooded area.

Table of symbols for land dispositions: Patent, Surface & Mining Rights, Surface Rights Only, Mining Rights Only, Lease, Surface & Mining Rights, Surface Rights Only, Mining Rights Only, License of Occupation, Order-in-Council, Canceled, Reservation, Small Claim, TOURIST CAMP (OP-OUTPOST).

Table of symbols for areas withdrawn from disposition: MRG - Mining Rights Only, SRG - Surface Rights Only, M + S - Mining and Surface Rights, Overlaid, Date, Disposition, R/M.

THE INFORMATION THAT APPEARS ON THIS MAP HAS BEEN OBTAINED FROM A SOURCE AND ACCURACY IS NOT GUARANTEED. IT IS THE RESPONSIBILITY OF THE USER TO VERIFY THE ACCURACY OF THE INFORMATION. CLAIMS SHOULD CON- SULT WITH THE MINING DIVISION FOR FURTHER INFORMATION. DEVELOP- MENT AND MINES FOR AD- VANCEMENT OF THE LANDS SHOWN HEREON. THIS M/LAR PUT INTO SERVICE EFFECTIVE MARCH 28, 1995.





1161297

1161295

1161099
1161098

49500

G334

CLAXTON TOWNSHIP

SENN TOWNSHIP

DASH LAKE AREA