

2101

MCLEOD

M 1017

TIMAGAMI PROVINCIAL FOREST
DISTRICT OF SUDBURY

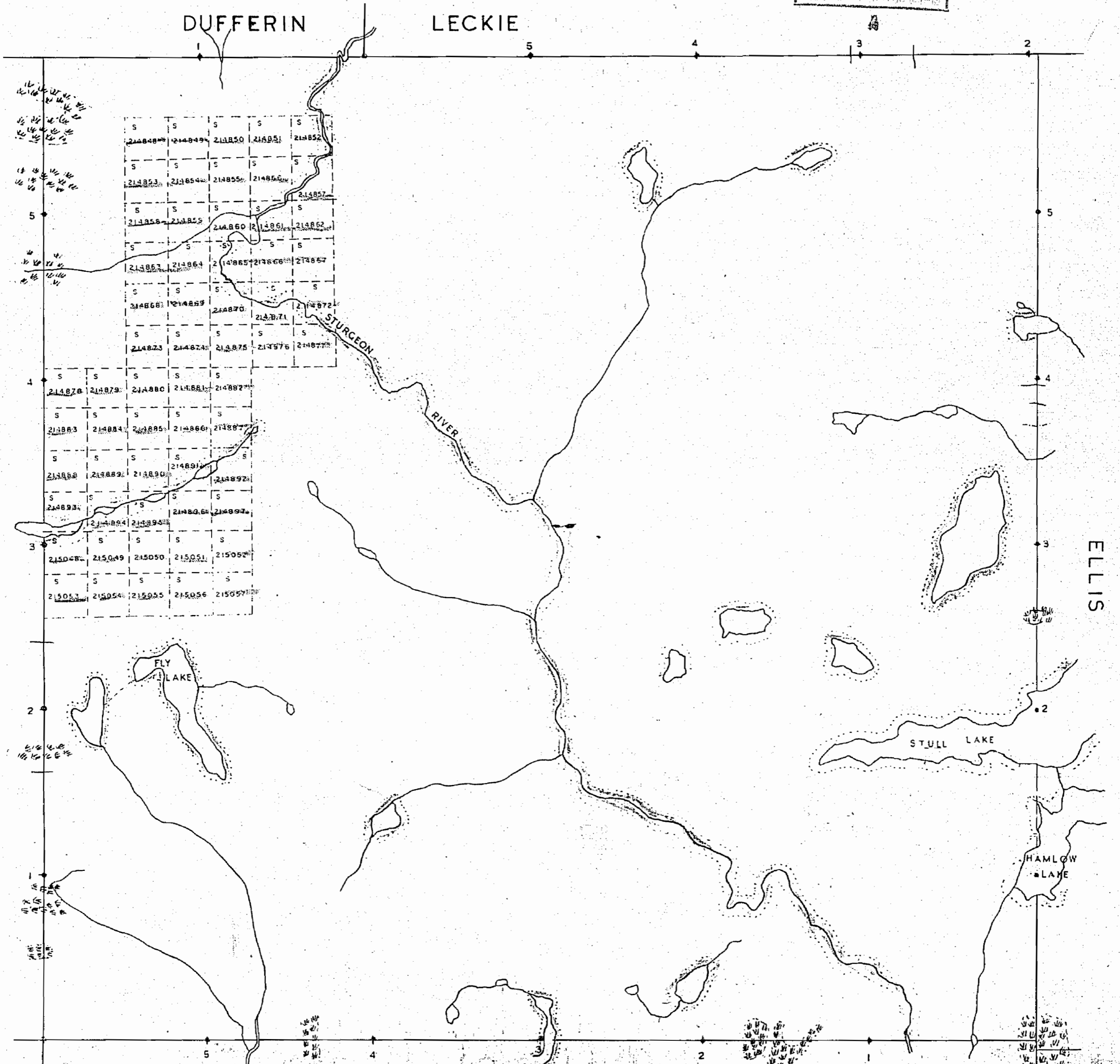
Scale 40 Chains 1 Inch

SUDBURY MINING DIVISION

SUDBURY
MINING DIV.
RECEIVED
JUN 20 1969
AM 7:00 PM 4:50

DUFFERIN

LECKIE



Claims marked P are patented

.. .. L .. leased

.. .. LO .. license of occupation

HAENTSCHEL

400' surface rights reservation around
all lakes and rivers.

MCLEOD

MCLEOD

TIMAGAMI PROVINCIAL FOREST
DISTRICT OF SUDBURY

Scale 40 Chains 1 Inch

SUDBURY MINING DIVISION

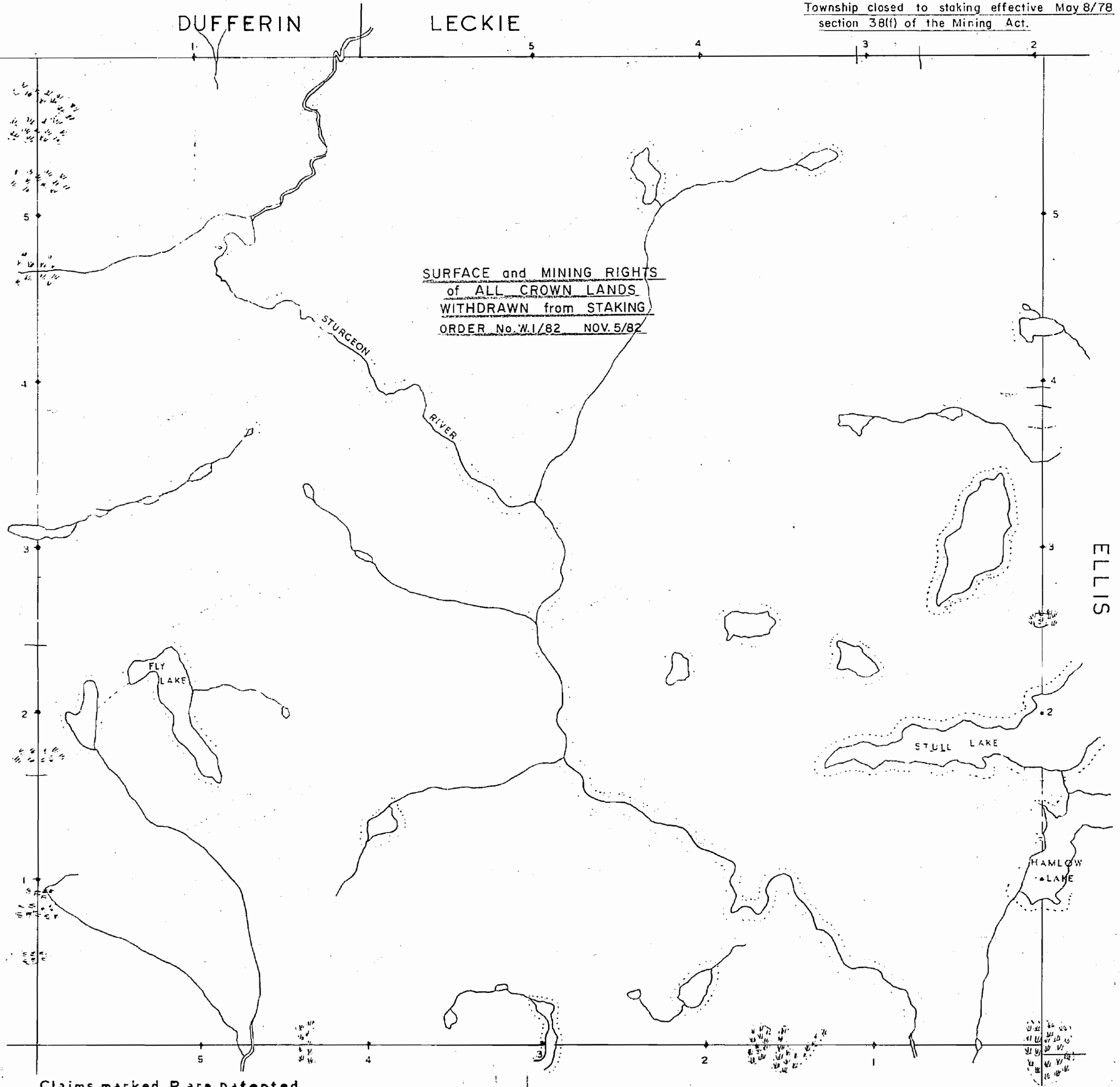
Township closed to staking effective May 8/78
section 38(f) of the Mining Act.

DUFFERIN LECKIE

SURFACE and MINING RIGHTS
of ALL CROWN LANDS
WITHDRAWN from STAKING
ORDER No. W.1/82 NOV. 5/82

STULL

ELLIS



Claims marked P are patented
 L .. leased
 LO .. license of occupation

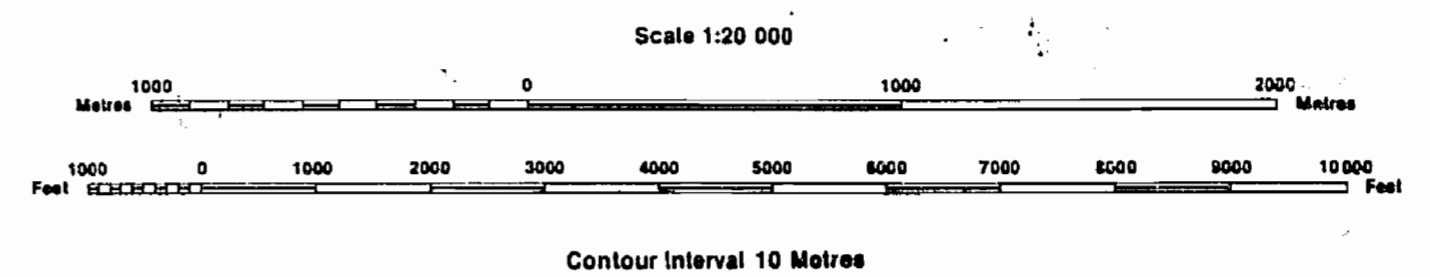
HAENTSCHEL

400' surface rights reservation around
all lakes and rivers.

McLEOD



INDEX TO LAND DISPOSITION
 PLAN G-4085
 TOWNSHIP MCLEOD
 M.N.R. ADMINISTRATIVE DISTRICT SUDBURY
 MINING DIVISION SUDBURY
 LAND TITLES/REGISTRY DIVISION SUDBURY



AREAS WITHDRAWN FROM DISPOSITION
 MRO - Mining Rights Only
 SRO - Surface Rights Only
 M+S - Mining and Surface Rights

Description	Order No.	Date	Disposition	File
Sec. 36/80	W.1/82	Nov. 5/82	M. B. S	
STURGEON RIVER PROVINCIAL PARK	ONTARIO REGULATION NO. 256/89	MAY 8, 1989	SCHEDULE NO. 230	

Part of order W 1/82 REOPENED by order O.M. D/80 NER effective April 3, 1990 at 7:00 AM E.S.T.

SYMBOLS

Boundary
Township, Meridian, Baseline
Road allowance; surveyed
shoreline
Lot/Concession; surveyed
unsurveyed
Parcel; surveyed
unsurveyed
Right-of-way; road
railway
utility
Reservation
Cliff, Pit, Pile
Contour
Interpolated
Approximate
Depression
Control point (horizontal)
Flooded land
Mine head frame
Pipeline (above ground)
Railway; single track
double track
abandoned
Road; highway, county, township
access
trail, bush
Shoreline (original)
Transmission line
Wooded area

NOTE:
 "THIS MAP SHOWS THE APPROXIMATE LOCATION OF THE BOUNDARIES OF THE AREA WHICH IS THE SUBJECT OF CURRENT LITIGATION. THE EXACT LOCATION WILL BE SHOWN FOLLOWING CONFIRMATION BY THE PARTIES TO THE ACTION"

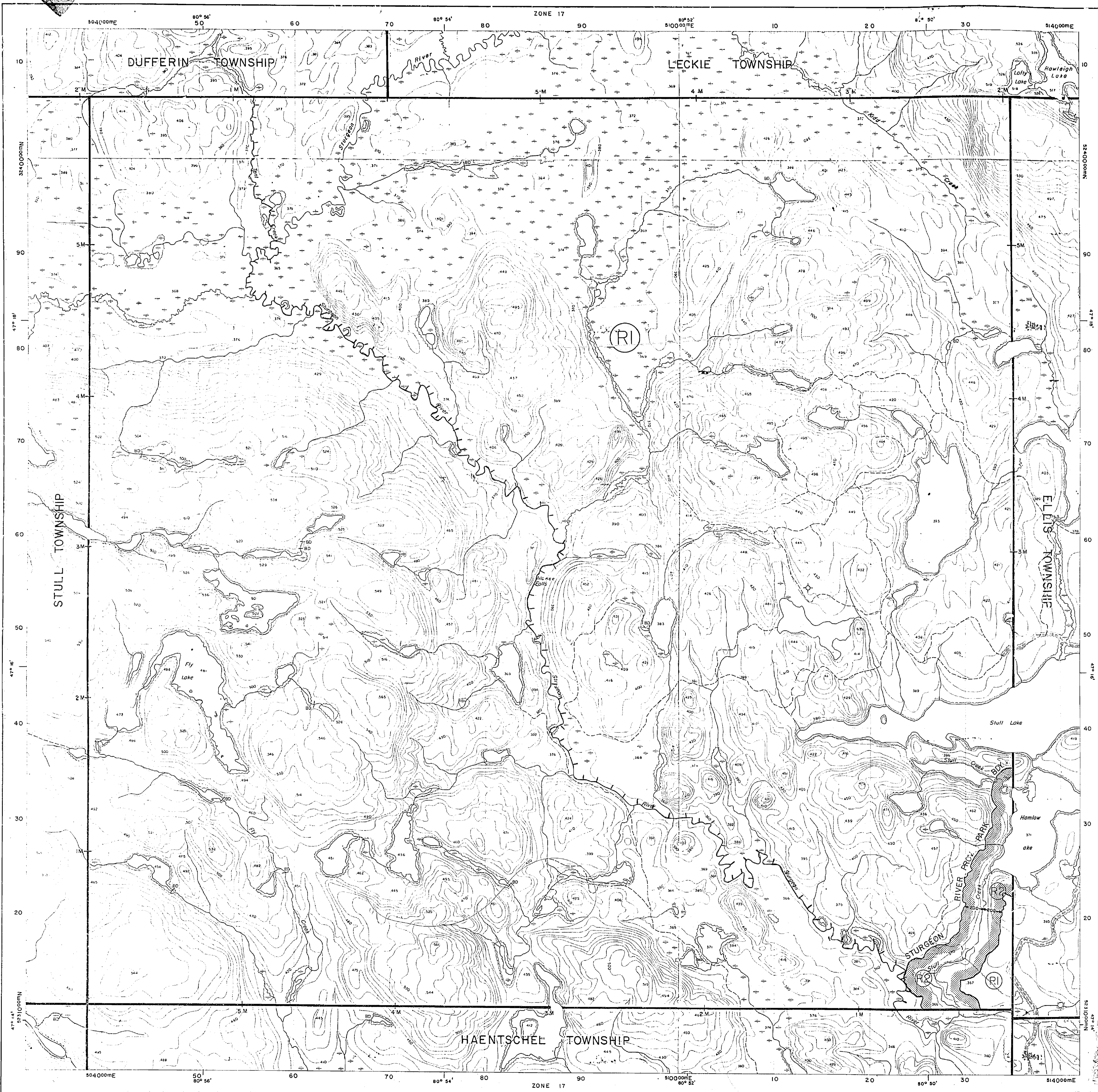
DISPOSITION OF CROWN LANDS

Patent
Surface & Mining Rights
Surface Rights Only
Mining Rights Only
Lease
Surface & Mining Rights
Surface Rights Only
Mining Rights Only
Licence of Occupation
Order-in-Council
Cancelled
Reservation
Sand & Gravel

THE INFORMATION THAT APPEARS ON THIS MAP HAS BEEN COMPILED FROM VARIOUS SOURCES, AND ACCURACY IS NOT GUARANTEED. THOSE WISHING TO STAKE MINING CLAIMS SHOULD CONSULT WITH THE MINING RECORDER, MINISTRY OF NORTHERN DEVELOPMENT AND MINES, FOR ADDITIONAL INFORMATION ON THE STATUS OF THE LANDS SHOWN HEREON.

DATE OF ISSUE
 JAN 31 1994
 SUDBURY
 MINING RECORDER'S OFFICE

Map base and land disposition drafting by Surveys and Mapping Branch, Ministry of Natural Resources. The disposition of land, location of lot fabric and parcel boundaries on this index was compiled for administrative purposes only.

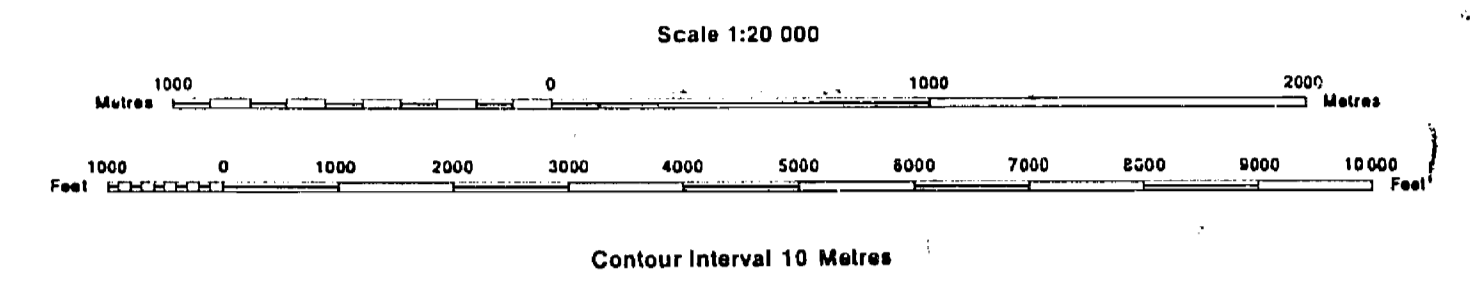


In Service March 31, 1988

INDEX TO LAND DISPOSITION

PLAN
G-4085
 TOWNSHIP
MCLEOD

M.N.R. ADMINISTRATIVE DISTRICT
SUDBURY
 MINING DIVISION
SUDBURY
 LAND TITLES/REGISTRY DIVISION
SUDBURY



SYMBOLS

- Boundary
- Township, Meridian, Baseline
- Road allowance; surveyed
- shoreline
- Lot/Concession; surveyed
- unsurveyed
- Parcel; surveyed
- unsurveyed
- Right-of-way; road
- railway
- utility
- Reservation
- Cliff, Pit, Pie
- Contour
- Interpolated
- Approximate
- Depression
- Control point (horizontal)
- Flooded land
- Mine head frame
- Pipeline (above ground)
- Railway; single track
- double track
- abandoned
- Road; highway, county, township
- access
- trail, bush
- Shoreline (original)
- Transmission line
- Wooded area

AREAS WITHDRAWN FROM DISPOSITION

MRO - Mining Rights Only
 SRO - Surface Rights Only
 M+S - Mining and Surface Rights

Description	Order No.	Date	Disposition	File
Sec. 36/80	W. 1/82	Nov. 5/82	M+S	
Park Reserve	73783	2/27/83	M+S	00559
STURGEON RIVER PROVINCIAL PARK	ONTARIO REGULATION NO.256/89	MAY 9, 1989	SCHEDULE NO.230	

Part of order W 1/82 REOPENED by order
 M.L. OIRO HER effective April 3/89 at 7:00 AM E.S.T.

NOTE:
 THIS MAP SHOWS THE APPROXIMATE LOCATION OF THE BOUNDARIES OF THE AREA WHICH IS THE SUBJECT OF CURRENT LITIGATION. THE EXACT LOCATION WILL BE SHOWN FOLLOWING CONFIRMATION BY THE PARTIES TO THE ACTION"

DISPOSITION OF CROWN LANDS

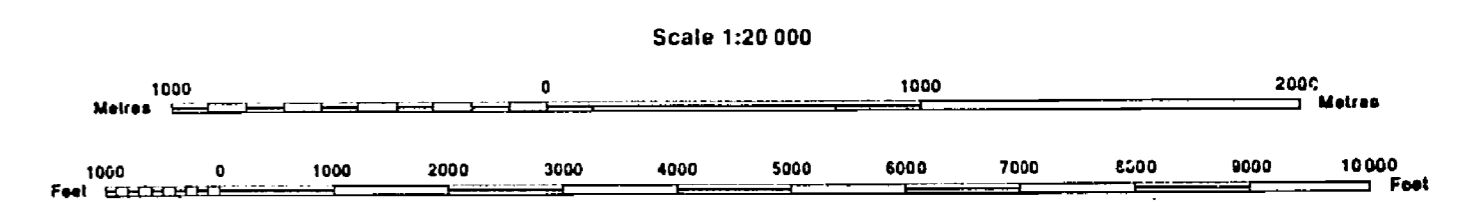
- Patent
- Surface & Mining Rights
- Surface Rights Only
- Mining Rights Only
- Lease
- Surface & Mining Rights
- Surface Rights Only
- Mining Rights Only
- Licence of Occupation
- Order-in-Council
- Cancelled
- Reservation
- Sand & Gravel
- LAND USE PERMIT

THE INFORMATION THAT APPEARS ON THIS MAP HAS BEEN COMPILED FROM VARIOUS SOURCES, AND ACCURACY IS NOT GUARANTEED. THOSE WISHING TO STAKE MINING CLAIMS SHOULD CONSULT WITH THE MINING RECORDER, MINISTRY OF NORTHERN DEVELOPMENT AND MINES, FOR ADDITIONAL INFORMATION ON THE STATUS OF THE LANDS SHOWN HEREON.

INDEX TO LAND DISPOSITION

PLAN
G-4085
 TOWNSHIP
MCLEOD

M.N.R. ADMINISTRATIVE DISTRICT
SUBURY
 MINING DIVISION
SUBURY
 LAND TITLES/REGISTRAR DIVISION
SUBURY
DATE OF ISSUE
 JUN 18 1988
 PROVINCIAL RECORDING
 OFFICE - SUBURY



Contour Interval 10 Metres

AREAS WITHDRAWN FROM DISPOSITION

MRO - Mining Rights Only
 SRO - Surface Rights Only
 M+S - Mining and Surface Rights

Description	Order No.	Date	Disposition	File
STURGEON RIVER PROVINCIAL PARK	W 20785	12/10/85	M+S	195150
STURGEON RIVER PROVINCIAL PARK	ONTARIO REGULATION NO.256/89	MAY 6, 1989	SCHEDULE NO.230	

Part of order W 1182 REOPENED by order
 O.M. 01/90 HER effective April 3/1990 at 7:00 AM E.S.T.

STURGEON RIVER PROVINCIAL PARK
 ONTARIO REGULATION NO.256/89 SCHEDULE NO.230.
 NOTE - THE LIMITS OF THE PARK ARE POSITION 200 METERS IN PERPENDICULAR DISTANCE FROM THE HIGH WATER MARK UNLESS OTHERWISE STATED ON THE SCHEDULE.

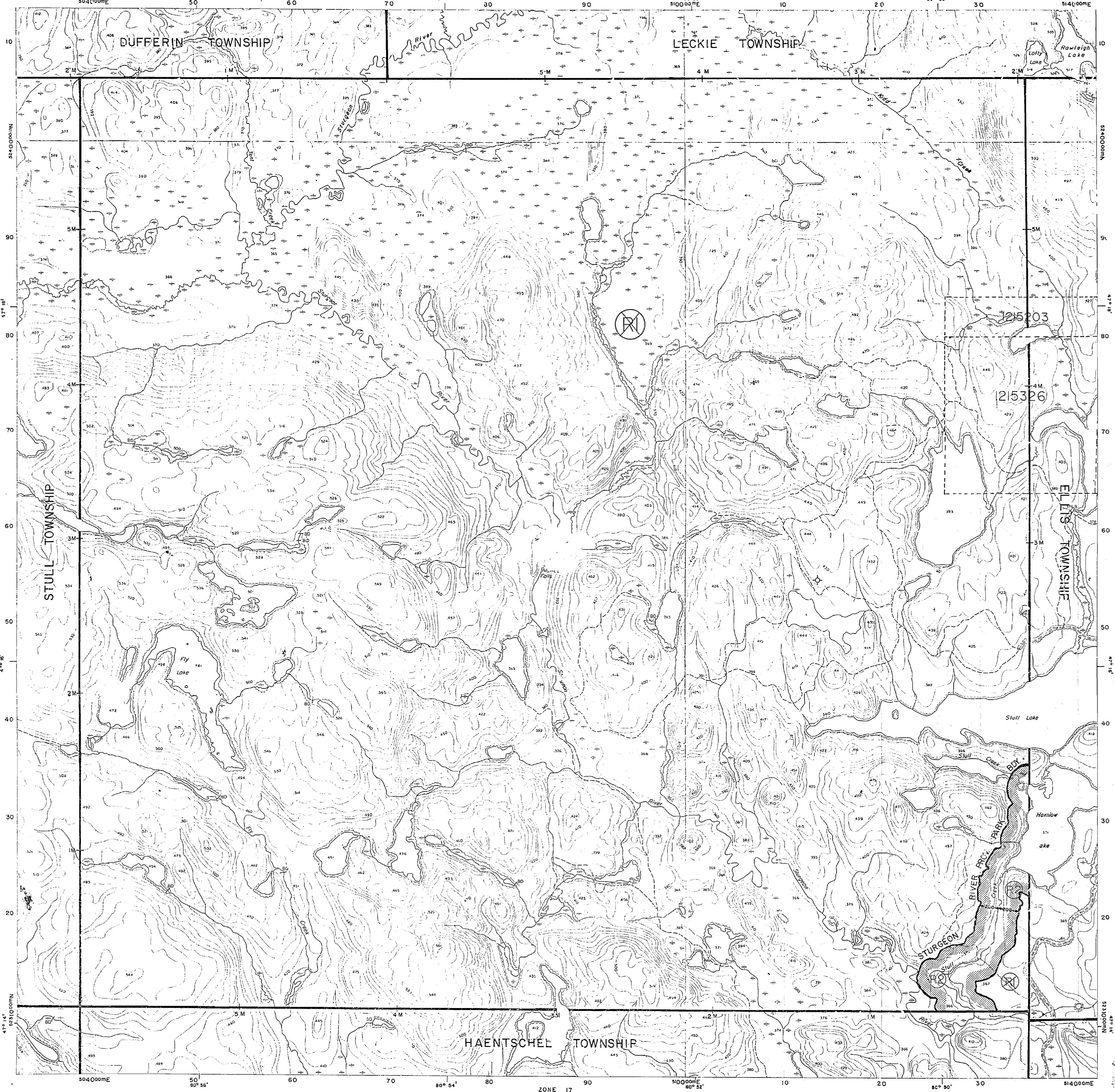
SYMBOLS

Boundary
Township, Meridian, Baseline	————
Road allowance; surveyed	——— ———
shoreline	~~~~~
Lot/Concession; surveyed	——— ———
unsurveyed
Parcel; surveyed	——— ———
unsurveyed
Right-of-way; road	——— ———
railway	——— ———
utility	——— ———
Reservation
Cliff, Pit, Pile
Contour
Interpolated
Approximate
Depression
Control point (horizontal)
Flooded land
Mine head frame
Pipeline (above ground)
Railway; single track
double track
abandoned
Road; highway, county, township
access
trail, bush
Shoreline (original)
Transmission line
Wooded area

DISPOSITION OF CROWN LANDS

Patent
Surface & Mining Rights
Surface Rights Only
Mining Rights Only
Lease
Surface & Mining Rights
Surface Rights Only
Mining Rights Only
Licence of Occupation
Order-in-Council
Cancelled
Reservation
Sand & Gravel
LAND USE PERMIT


THE INFORMATION THAT APPEARS ON THIS MAP HAS BEEN COMPILED FROM VARIOUS SOURCES, AND ACCURACY IS NOT GUARANTEED. THOSE WISHING TO STAKE MINING CLAIMS SHOULD CONSULT WITH THE MINING RECORDER, MINISTRY OF NORTHERN DEVELOPMENT AND MINES, FOR ADDITIONAL INFORMATION ON THE STATUS OF THE LANDS SHOWN HEREON.



McLEOD TWP.

G-4085

1017





Ministry of
Natural
Resources
Ontario

Ministry of
Northern Development
and Mines

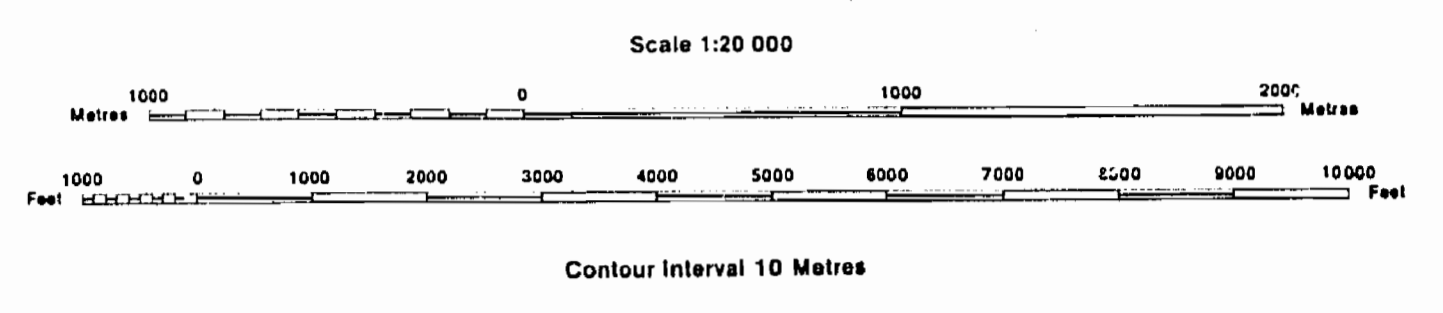
In Service March 31, 1988

INDEX TO LAND DISPOSITION

PLAN
G-4085
TOWNSHIP

MCLEOD

M.N.R. ADMINISTRATIVE DISTRICT
SUDBURY
MINING DIVISION
SUDBURY
LAND TITLES/REGISTRAR DIVISION
SUDBURY



AREAS WITHDRAWN FROM DISPOSITION

MRO - Mining Rights Only
SRO - Surface Rights Only
M + S - Mining and Surface Rights

Description	Order No.	Date	Disposition	File
Sturgeon River Provincial Park	W-1743	09/05/86	M+S	13310
Sturgeon River Provincial Park	W-1743	11/05/82	M+S	13310

Part of order W 1/82 REOPENED by order
O.M.L. Q/30 NER effective April 3/89 at 7:00 AM E.S.T.

STURGEON RIVER PROVINCIAL PARK
ONTARIO REGULATION NO.236/89 SCHEDULE NO.230.
NOTE - THE LIMITS OF THE PARK ARE POSITION 200 METERS IN PERPENDICULAR DISTANCE FROM THE HIGH WATER MARK UNLESS OTHERWISE STATED ON THE SCHEDULE.

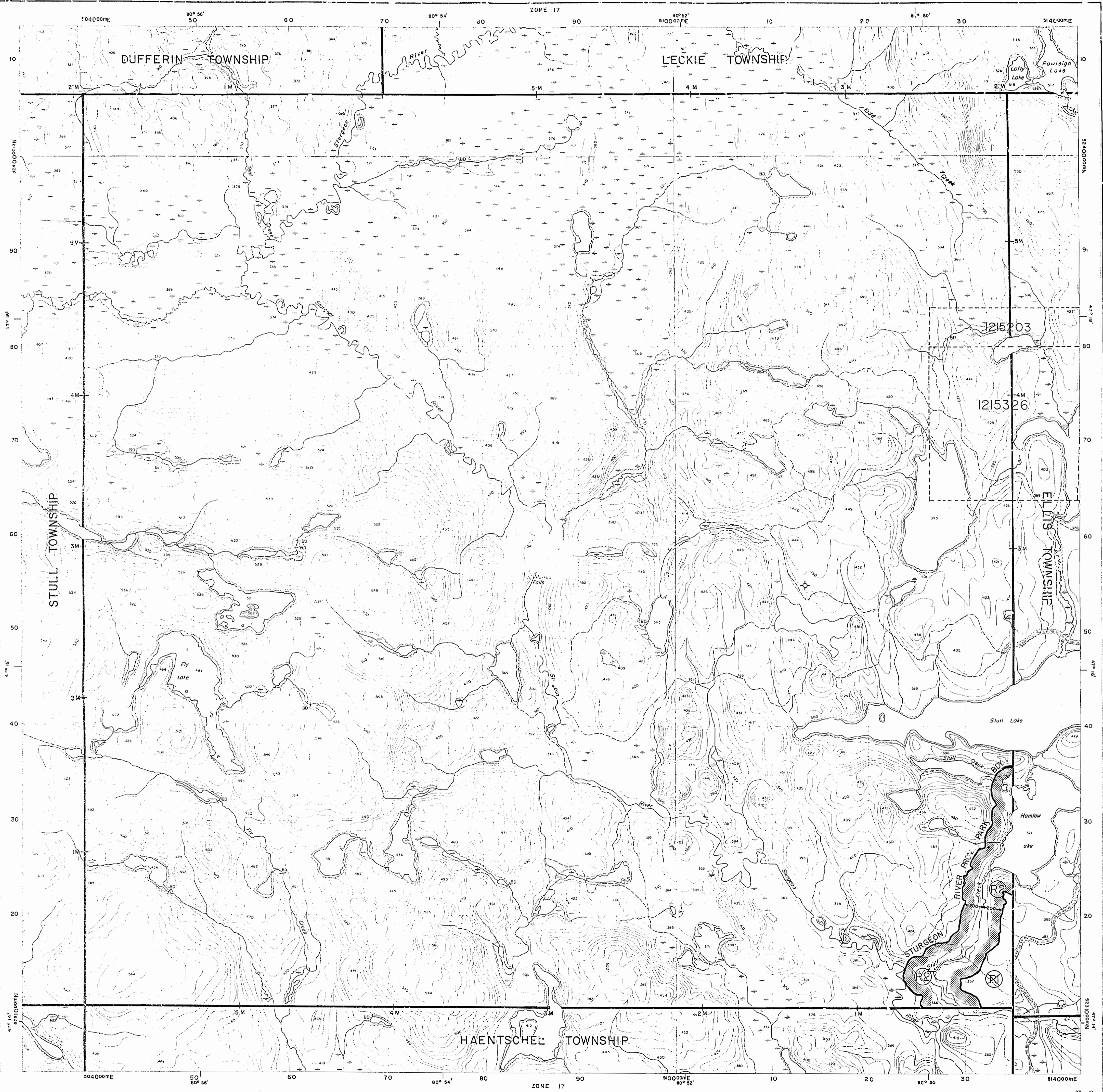
SYMBOLS

Boundary
Township, Meridian, Baseline	—————
Road allowance; surveyed	—————
shoreline	~~~~~
Lot/Concession; surveyed	—————
unsurveyed
Parcel; surveyed	—————
unsurveyed
Right-of-way; road	—————
railway	—————
utility	—————
Reservation
Clim, Pit, Pile
Contour
Interpolated
Approximate
Depression
Control point (horizontal)
Flooded land
mine head frame
Pipeline (above ground)
Railway; single track
double track
abandoned
Road; highway, county, township
access
trail, bush
Shoreline (original)
Transmission line
Wooded area

DISPOSITION OF CROWN LANDS

Patent
Surface & Mining Rights
Surface Rights Only
Mining Rights Only
Lease
Surface & Mining Rights
Surface Rights Only
Mining Rights Only
Licence of Occupation
Order-in-Council
Cancelled
Reservation
Sand & Gravel
LAND USE PERMIT

THE INFORMATION THAT APPEARS ON THIS MAP HAS BEEN COMPILED FROM VARIOUS SOURCES, AND ACCURACY IS NOT GUARANTEED. THOSE WISHING TO STAKE MINING CLAIMS SHOULD CONSULT WITH THE MINING RECORDER, MINISTRY OF NORTHERN DEVELOPMENT AND MINES, FOR ADDITIONAL INFORMATION ON THE STATUS OF THE LANDS SHOWN HEREON.

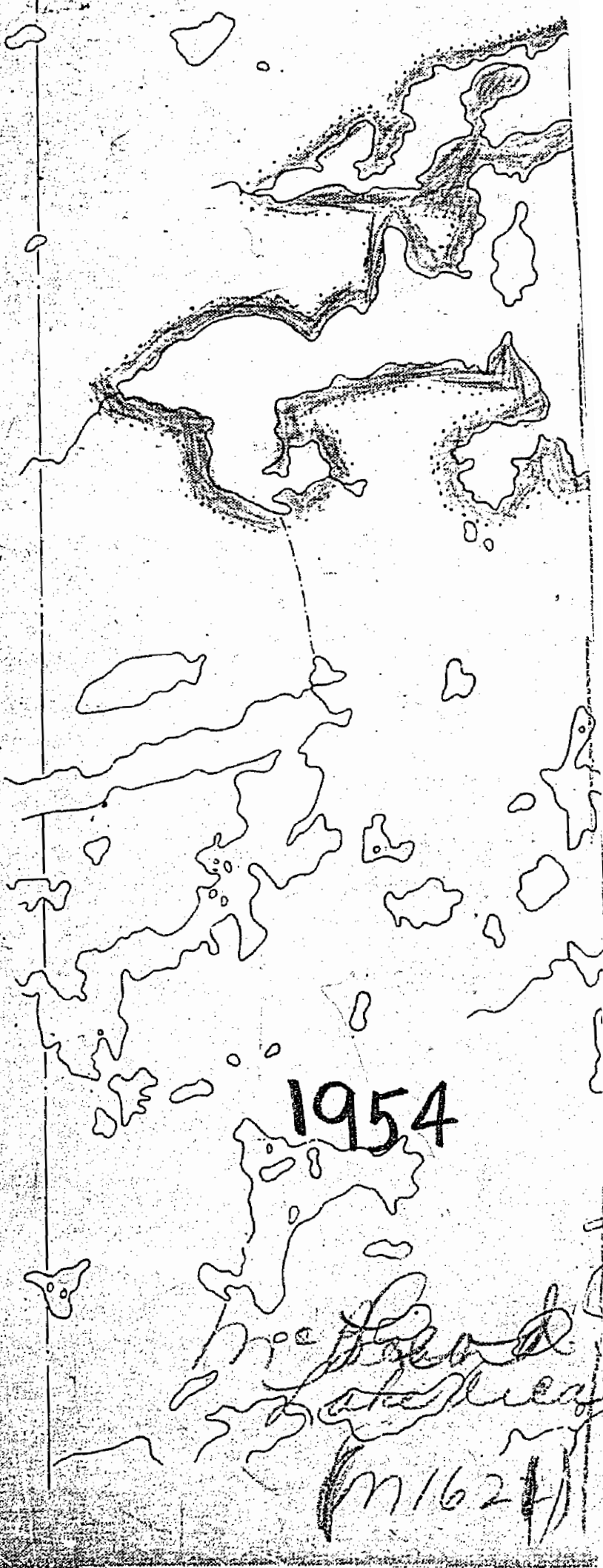


McLEOD TWP.

G-4085

54784	54785	54777	55110	55383	55110	55329	55327	55394	55112
55381	55110		55384	55110	55327	55381	55389	55112	
55385	55395		55494	55495	55496				
55388	55398		55497	55498	55499				
55396	55397		56002	56006	56007				

61163	61164	61165
61166	61167	61168
61169	61170	61171



1954

New England
(M1624)

MCLEOD

MINISTRY OF NATURAL RESOURCES

DATE OF ISSUE
MAY 16 1976

T) MACAMING PROVINCIAL FOREST
DISTRICT OF SUDBURY

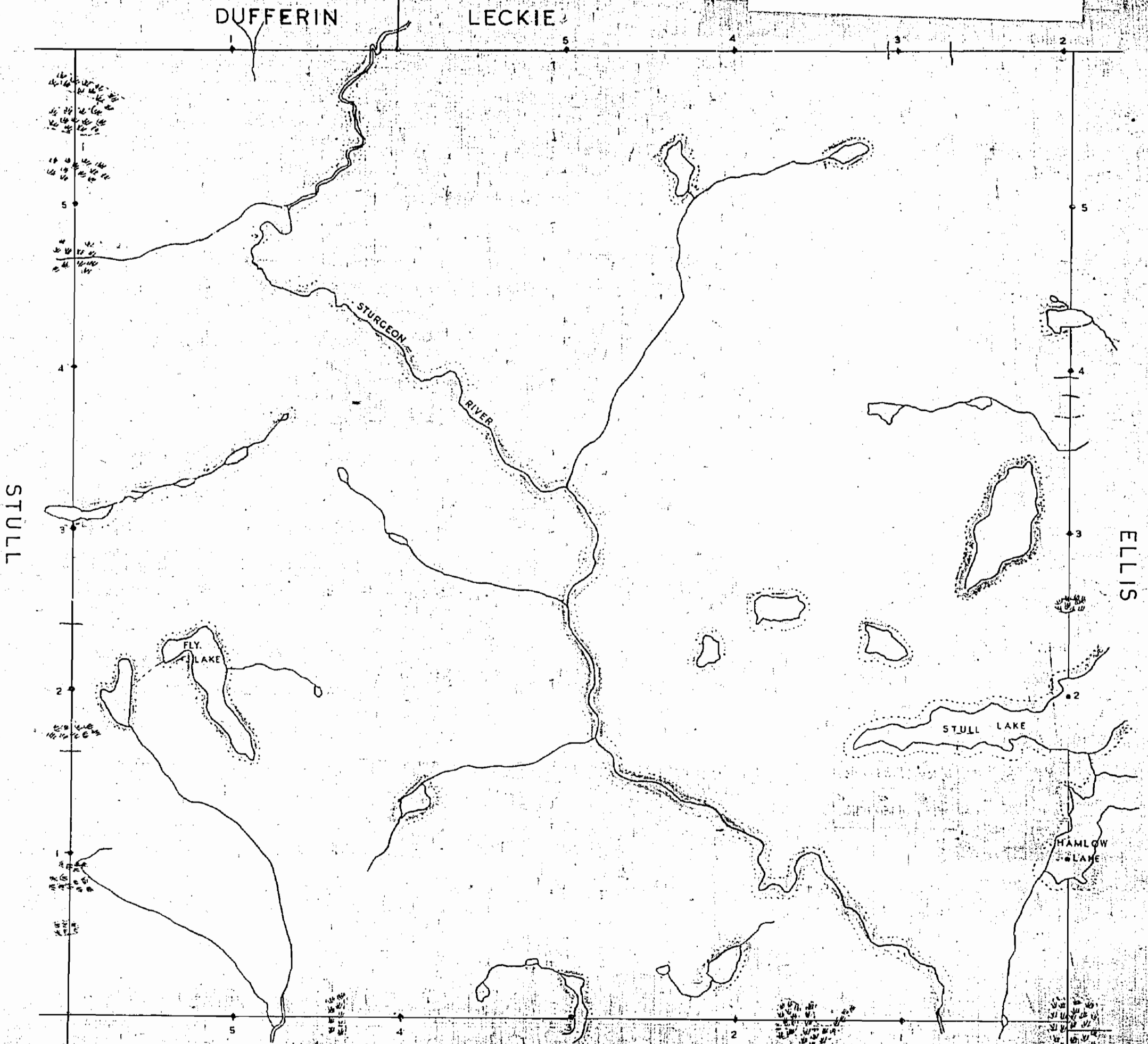
Scale 40 Chains 1 Inch

OFFICE USE ONLY

SUDBURY MINING DIVISION

Township Closed to Staking
Effective Nov. 5, 1982,
Section 36(1) (a) The Mining
Act.

TOWNSHIP CLOSED TO STAKING
EFFECTIVE MAY 8, 1978
SECTION 38(f) THE MINING ACT




Claims marked Piare patented
L .. leased
LO .. license of occupation

HAENTSCHEL

400' surface rights reservation around
all lakes and rivers

MCLEOD

1017



1017

MCLEOD

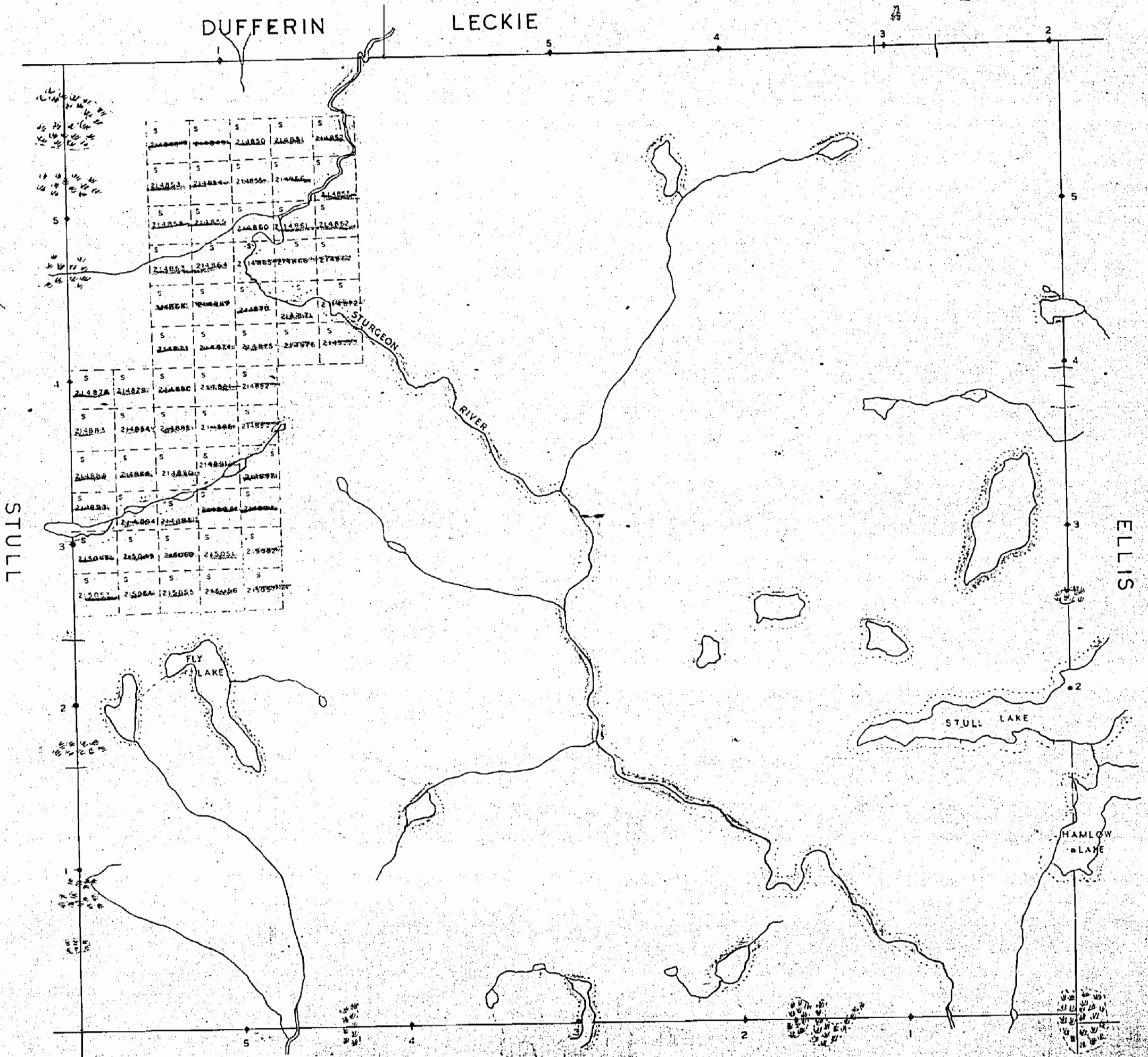
M 1017

TIMAGAMI PROVINCIAL FOREST
DISTRICT OF SUBBURY

Scale 40 Chains 1 Inch

SUBBURY MINING DIVISION

SUBBURY
MINING DIV.
RECEIVED
JUN 20 1969
AM 7:00 PM 4:50



Claims marked P are patented
 L .. leased
 L.O. - license of occupation

HAENTSCHEL

400' surface rights reservation around all lakes and rivers.

MCLEOD

GS