CHABANEL TP.
(M.1548)

AERIAL TRAM LINE L.O. 4812

Township of
McMURRAY
(Tp.29 R.23)

DISTRICT OF
ALGOMA

SAULT STE. MARIE
MINING DIVISION

SCALE: 1-INCH = 40 CHAINS

LEGEND

PATENTED LAND	● or (P)
CROWN LAND SALE	C.S.
LEASES	(L)
LOCATED LAND	Loc.
LICENSE OF OCCUPATION	L.O.
MINING RIGHTS ONLY	M.R.O.
SURFACE RIGHTS ONLY	S.R.O.
ROADS	
IMPROVED ROADS	
KING'S HIGHWAYS	
RAILWAYS	
POWER LINES	
MARSH OR MUSKEG	
MINES	
CANCELLED	C.
PATENTED S.R.O.	

NOTES

400' SURFACE RIGHTS RESERVATION AROUND ALL LAKES AND RIVERS.

THIS TOWSHIP UNDER SUBDIVISION CONTROL OF THE MUNICIPALITY OF THE TOWNSHIP OF MICHIPICOTEN. Refer to Twp. By-Law 18-59 File: 16756I.

MINING CLAIMS SSM. 10524, 25, 26, 27, SSM. 10528, 29, 30, 31, SSM 10532 & 33 ARE PATENTED SURFACE RIGHTS ONLY. WITHDRAWN FROM STAKING File: 114268/69

L.O. 3826 COVERS TELEPHONE LINE FROM WAWA STA. FOLLOWING THE MINES ROAD.

Areas withdrawn from staking under Section 43 of the Mining Act (R.S.O. 1970).

Order No	File	Date	Disposition
(43)	183894	Sept. '71	S.R.O.
(43)	W.59/74 65971	22/11/74	S.R.O.

DATE OF ISSUE
AUG 9 - 1976

PLAN NO. M.1647

ONTARIO
MINISTRY OF NATURAL RESOURCES
SURVEYS AND MAPPING BRANCH

G.2795

RABAZO Tp.
(M. 1556)

NAVEAU TP.
(M. 1546)

LENDRUM TP.
(M. 1557)

HEELS TP.
(M. 1534)

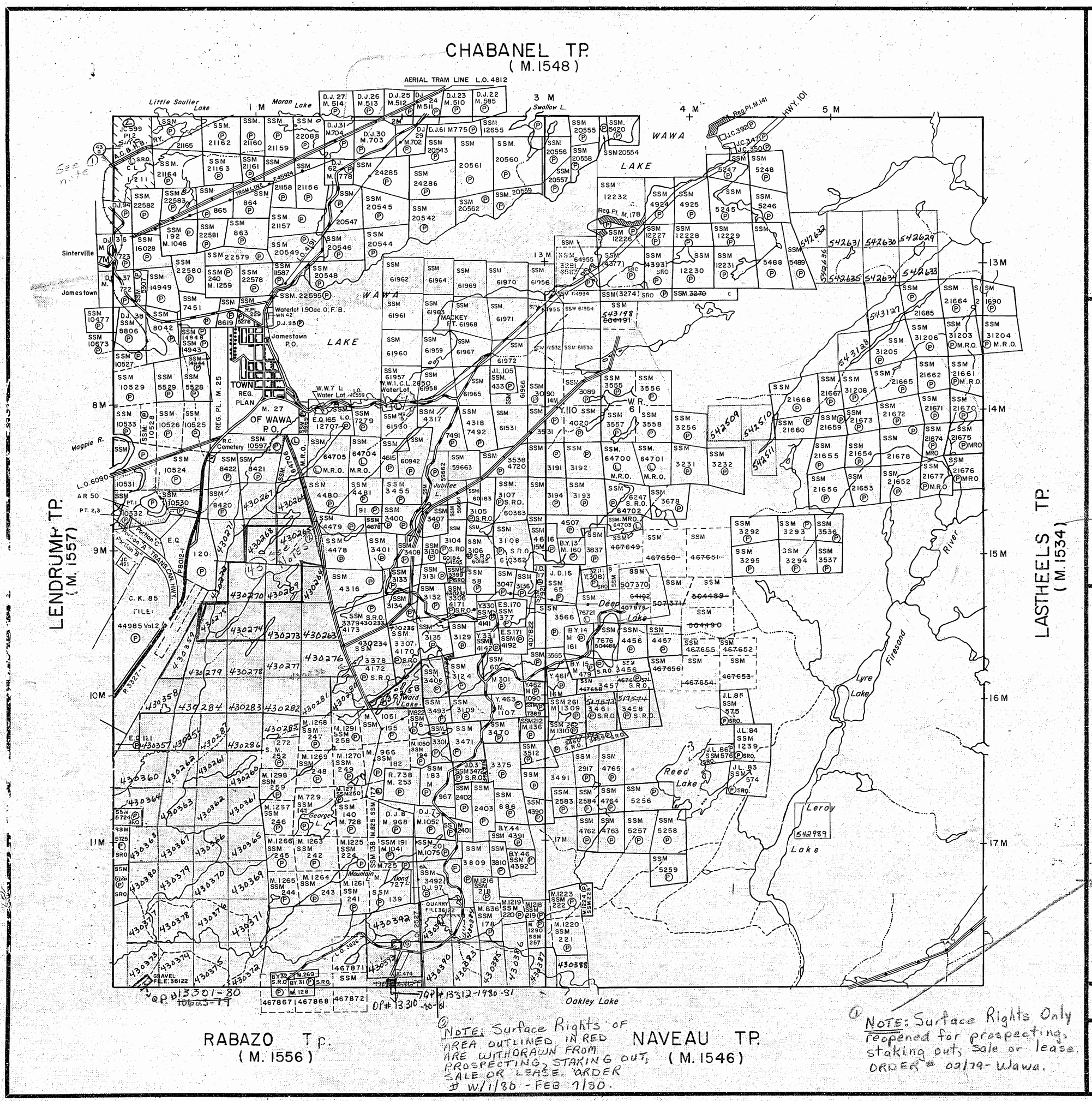

NOTE: Surface Rights of AREA OUTLINED IN RED ARE WITHDRAWN FROM PROSPECTING, STAKING OUT, SALE OR LEASE. ORDER # W/1/80 - FEB 7/80.

NOTE: Surface Rights Only reopened for prospecting, staking out, sale or lease. ORDER # 02/79 - Wawa.

Township of

McMURRAY

(Tp.29 R.23)

DISTRICT OF ALGOMA

SAULT STE. MARIE MINING DIVISION

SCALE: 1-INCH = 40 CHAINS

LEGEND

PATENTED LAND	● or Ⓟ
CROWN LAND SALE	C.S.
LEASES	Ⓛ
LOCATED LAND	Loc.
LICENSE OF OCCUPATION	L.O.
MINING RIGHTS ONLY	M.R.O.
SURFACE RIGHTS ONLY	S.R.O.
ROADS	
IMPROVED ROADS	
KING'S HIGHWAYS	
RAILWAYS	
POWER LINES	
MARSH OR MUSKEG	
MINES	
CANCELLED	C.
PATENTED S.R.O.	

NOTES

400' SURFACE RIGHTS RESERVATION AROUND ALL LAKES AND RIVERS.

THIS TOWSHIP UNDER SUBDIVISION CONTROL OF THE MUNICIPALITY OF THE TOWNSHIP OF MICHIPICOTEN. Refer to Twp. By-Law 18-59 File: 167561.

MINING CLAIMS SSM. 10524, 25, 26, 27, SSM. 10528, 29, 30, 31, SSM 10532 & 33 ARE PATENTED SURFACE RIGHTS ONLY. WITHDRAWN FROM STAKING File: 114268/69

L.O. 3826 COVERS TELEPHONE LINE FROM WAWA STA. FOLLOWING THE MINES ROAD.

Areas withdrawn from staking under Section 43 of the Mining Act. (R.S.O '70)

File	Date	Disposition
183894	Sept. '71	S.R.O.

DATE OF ISSUE NOV 9 1979

QUARRY PERMIT

G.2795

PLAN NO. [redacted]

ONTARIO

MINISTRY OF NATURAL RESOURCES

SURVEYS AND MAPPING BRANCH

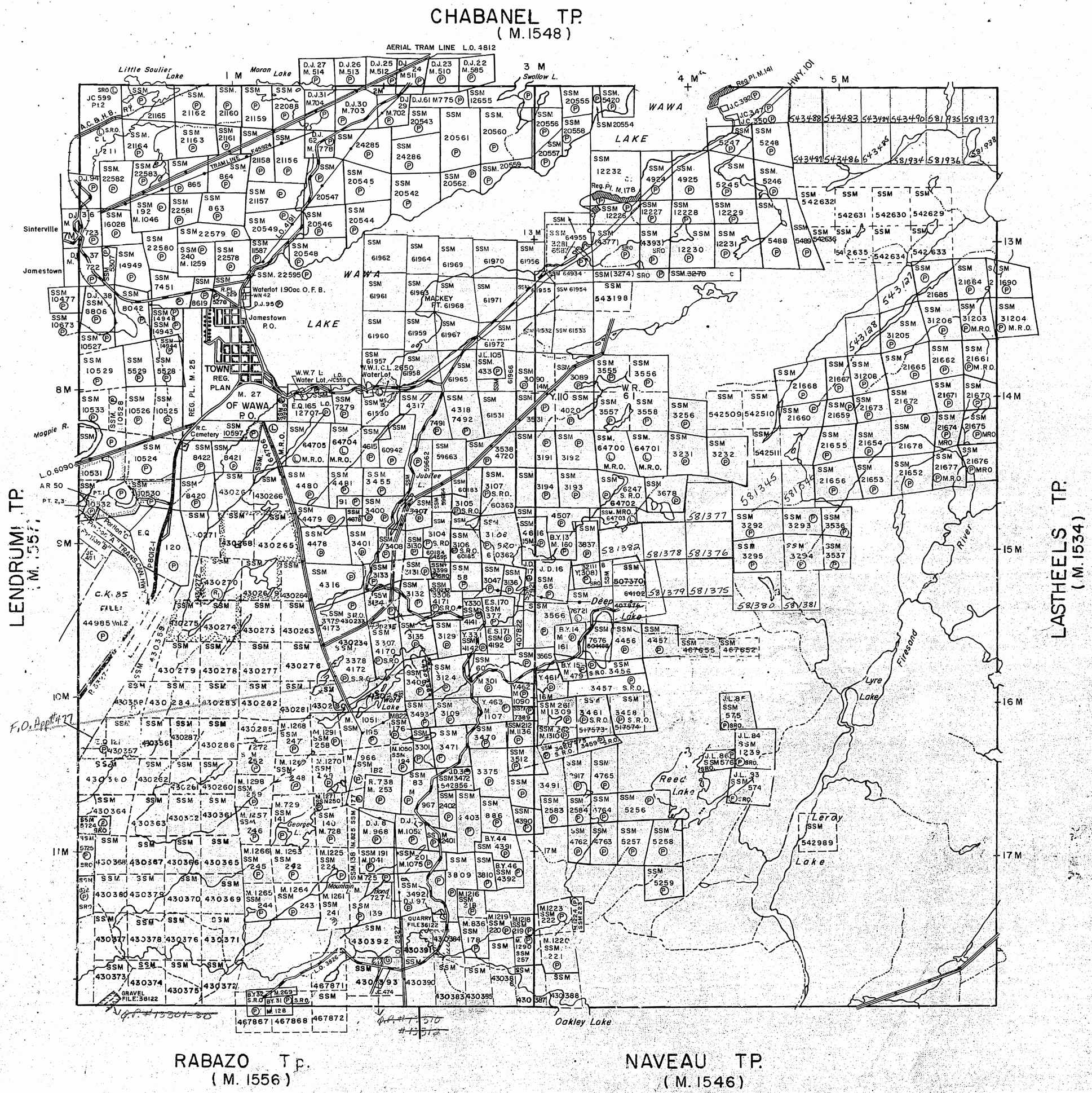

Township of

McMURRAY

(Tp.29 R.23)

DISTRICT OF ALGOMA

SAULT STE. MARIE MINING DIVISION

SCALE: 1-INCH = 40 CHAINS

LEGEND

PATENTED LAND	● or Ⓟ
CROWN LAND SALE	C.S.
LEASES	Ⓛ
LOCATED LAND	Loc.
LICENSE OF OCCUPATION	L.O.
MINING RIGHTS ONLY	M.R.O.
SURFACE RIGHTS ONLY	S.R.O.
ROADS	
IMPROVED ROADS	
KING'S HIGHWAYS	
RAILWAYS	
POWER LINES	
MARSH OR MUSKEG	
MINES	
CANCELLED	C.
PATENTED S.R.O.	

NOTES

400' SURFACE RIGHTS RESERVATION AROUND ALL LAKES AND RIVERS

THIS TOWSHIP UNDER SUBDIVISION CONTROL OF THE MUNICIPALITY OF THE TOWNSHIP OF MICHIPICOTEN. Refer to Twp. By-Law 18-59 File: 167561.

MINING CLAIMS SSM. 10524, 25, 26, 27, SSM. 10528, 29, 30, 31, SSM 10532 & 33 ARE PATENTED SURFACE RIGHTS ONLY WITHDRAWN FROM STAKING File: 114268/69

L.O. 3826 COVERS TELEPHONE LINE FROM WAWA STA. FOLLOWING THE MINES ROAD

Areas withdrawn from staking under Section 43 of the Mining Act. (R.S.O '70)

Order No.	File	Date	Disposition
(R1) W.1/80	170625	7/2/80	S.R.O.

(G) QUARRY PERMIT G.2795

PLAN NO. ~~M.1547~~

ONTARIO
MINISTRY OF NATURAL RESOURCES
SURVEYS AND MAPPING BRANCH

CHABANEL TP.
(M.1548)

LENDRUM TP.
(M.1557)

LASTHEELS TP.
(M.1534)

RABAZO Tp.
(M. 1556)

NAVEAU TP.
(M. 1546)

Township of McMURRAY

(Tp.29 R.23)

DISTRICT OF ALGOMA

SAULT STE. MARIE MINING DIVISION

SCALE: 1-INCH = 40 CHAINS

LEGEND

PATENTED LAND	● or (P)
CROWN LAND SALE	C.S.
LEASES	(L)
LOCATED LAND	Loc.
LICENSE OF OCCUPATION	L.O.
MINING RIGHTS ONLY	M.R.O.
SURFACE RIGHTS ONLY	S.R.O.
ROADS	
IMPROVED ROADS	
KING'S HIGHWAYS	
RAILWAYS	
POWER LINES	
MARSH OR MUSKEG	
MINES	
CANCELLED	C.
PATENTED S.R.O.	

NOTES

400' SURFACE RIGHTS RESERVATION AROUND ALL LAKES AND RIVERS

THIS TOWSHIP UNDER SUBDIVISION CONTROL OF THE MUNICIPALITY OF THE TOWNSHIP OF MICHIPICOTEN. Refer to Twp. By-Law 18 File: 16756I.

MINING CLAIMS SSM. 10524, 25, 26, 27, SSM. 10528, 29, 30, 31, SSM 10532 & 33 ARE PATENTED SURFACE RIGHTS ONLY WITHDRAWN FROM STAKING File: 11468/69

L.O. 3826 COVERS TELEPHONE LINE FROM WAWA STA. FOLLOWING THE MINES ROAD

Areas withdrawn from staking under Section 43 of the Mining Act. (R.S.O. '70)

Order No.	File	Date	Disposition
(R) W.1/80	170625	7/2/80	S.R.O.

JUN 3 1981
Ministry of Natural Resources TORONTO

Replaced by mylar Jan/83

(G) QUARRY PERMIT G.2795

PLAN NO. M.1547

ONTARIO
MINISTRY OF NATURAL RESOURCES
SURVEYS AND MAPPING BRANCH

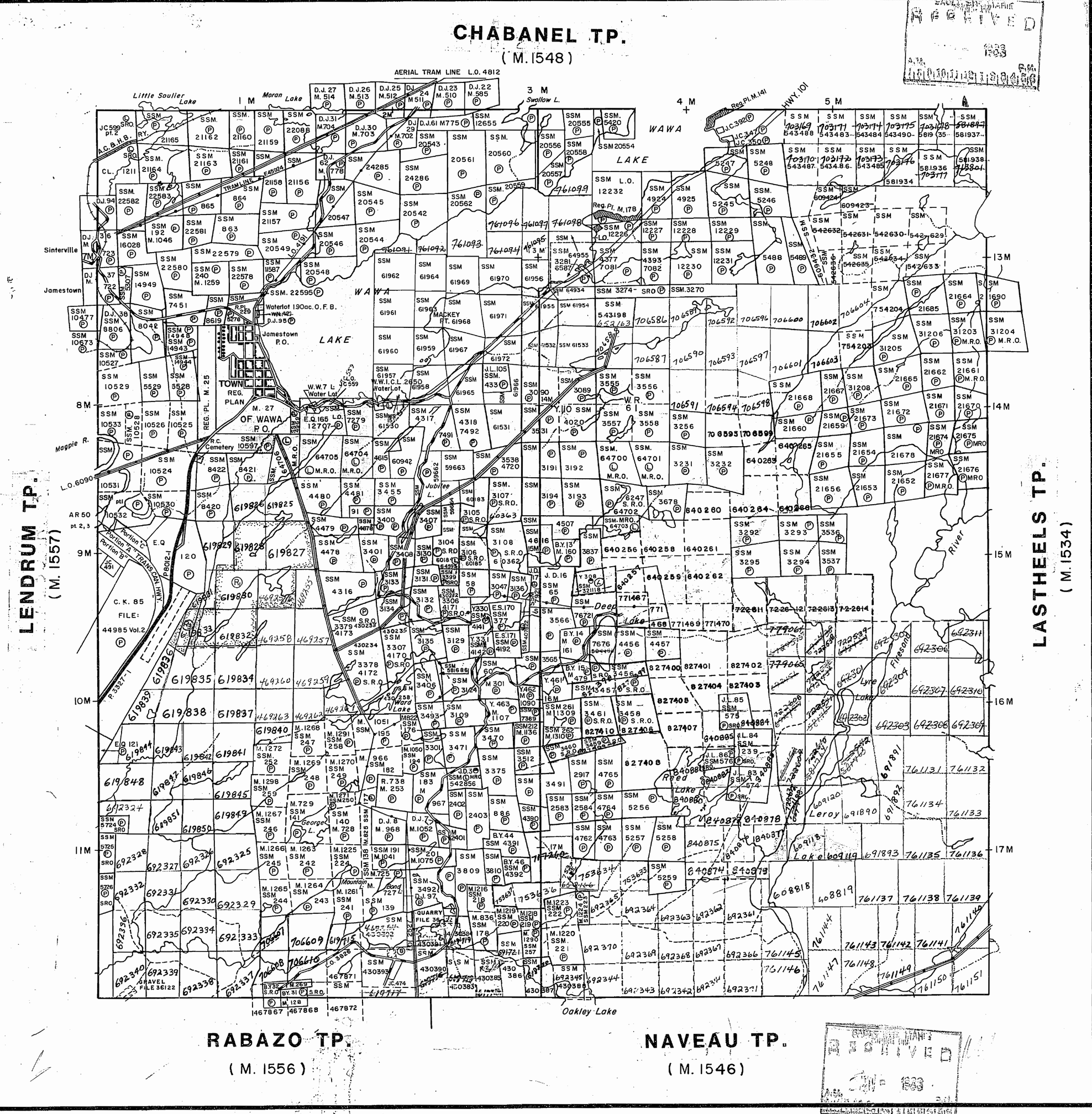

TOWNSHIP OF

McMURRAY

(T.P. 29 R. 23)

DISTRICT OF ALGOMA

SAULT STE. MARIE MINING DIVISION

SCALE: 1-INCH = 40 CHAINS

LEGEND

PATENTED LAND	● or Ⓟ
CROWN LAND SALE	C.S.
LEASES	Ⓛ
LOCATED LAND	Loc.
LICENSE OF OCCUPATION	L.O.
MINING RIGHTS ONLY	M.R.O.
SURFACE RIGHTS ONLY	S.R.O.
ROADS	
IMPROVED ROADS	
KING'S HIGHWAYS	
RAILWAYS	
POWER LINES	
MARSH OR MUSKEG	
MINES	⚒
CANCELLED	C.
PATENTED for S.R.O.	◓

NOTES

400' SURFACE RIGHTS RESERVATION AROUND ALL LAKES AND RIVERS.

THIS TOWSHIP UNDER SUBDIVISION CONTROL OF THE MUNICIPALITY OF THE TOWNSHIP OF MICHIPICOTEN. Refer to Twp. By-Law 18-59 File: 167561.

MINING CLAIMS SSM. 10524, 25, 26, 27, SSM. 10528, 29, 30, 31, SSM 10532 & 33 ARE PATENTED SURFACE RIGHTS ONLY. WITHDRAWN FROM STAKING File: 114268/69

L.O. 3826 COVERS TELEPHONE LINE FROM WAWA STA. FOLLOWING THE MINES ROAD.

AREAS WITHDRAWN FROM DISPOSITION

S.R. — SURFACE RIGHTS M.R. — MINING RIGHTS

Description	Order No.	Date	Disposition	File
R1	W. 1/80	7/2/80	S.R.O.	170625
R2	W. 7/84	16/05/84	S.R.O.	
R3	W. 1/85	19/02/85	S.R.O.	

Ⓖ QUARRY PERMIT

PLAN NO. ~~M.1547~~

Ministry of Natural Resources — Surveys and Mapping Branch

Ontario

RECEIVED 1983
RECEIVED 1983

G. 2795

CHABANEL TP.

(M.1548)

AERIAL TRAM LINE LO 4812

Little Soulier Lake

Moran Lake

Swallow L

WAWA LAKE

Reg Pl M 141

HWY 101

Sinterville

Jamestown

Jamestown P.O.

Waterlot 190ac O F B. WN 42. DJ 95

TOWN REG PLAN M 27 OF WAWA P.O.

WWTL Water Lot

Water Lot

MACKEY FT. 61968

Maggie R.

Jubilee L.

Deep Lake

Ward Lake

Bond Lake

Mountain Lake

Reed Lake

George L.

Leroy Lake

Lyne Lake

Finlayson Lake

Oakley Lake

Ontario Hydro Transmission Line

Portion A Portion B Portion C Portion D

TRANS CAN HWY

GRAVEL 6122

QUARRY FILE 36

1 M 2 M 3 M 4 M 5 M 7 M 8 M 9 M 10 M 11 M 13 M 14 M 15 M 16 M 17 M

LENDRUM TP.

(M. 1557)

LASTHEELS TP.

(M. 1534)

RABAZO TP.

(M. 1556)

NAVEAU TP.

(M. 1546)

SUDBURY STE. MARIE MINING DIV. RECEIVED JUL 7 - 1967 A.M. P.M.

TOWNSHIP OF

McMURRAY

(T.P. 29 R. 23)

DISTRICT OF ALGOMA

SAULT STE. MARIE MINING DIVISION

SCALE: 1-INCH = 40 CHAINS

LEGEND

PATENTED LAND	● or Ⓟ
CROWN LAND SALE	C.S.
LEASES	■ Ⓛ
LOCATED LAND	Loc.
LICENSE OF OCCUPATION	L.O.
MINING RIGHTS ONLY	M.R.O.
SURFACE RIGHTS ONLY	S.R.O.
ROADS	
IMPROVED ROADS	
KING'S HIGHWAYS	
RAILWAYS	
POWER LINES	
MARSH OR MUSKEG	
MINES	
CANCELLED	C.
PATENTED for S.R.O.	
LEASED FOR M.R.O.	

NOTES

400' SURFACE RIGHTS RESERVATION AROUND ALL LAKES AND RIVERS.

THIS TOWSHIP UNDER SUBDIVISION CONTROL OF THE MUNICIPALITY OF THE TOWNSHIP OF MICHIPICOTEN. Refer to Twp. By-Law 18-59 File: 16756!

MINING CLAIMS SSM 10524, 25, 26, 27, SSM 10528, 29, 30, 31, SSM 10532 & 33 ARE PATENTED SURFACE RIGHTS ONLY WITHDRAWN FROM STAKING File 11436

L.O. 3826 COVERS TELEPHONE LI FROM WAWA STA FOLLOWING THE MINES ROAD.

AREAS WITHDRAWN FROM DISPOS

S.R. – SURFACE RIGHTS M.P – MINING

Description	Order No.	Date	Disposition	#
R1	W. 1/80	7/2/80	S.R.	70675
R2	W 7/84	10/05/84		

Ⓠ QUARRY PERMIT G.2795

PLAN NO. M-[illegible]

Ontario Ministry of Natural Resources Surveys and Mapping Branch

THE INFORMATION THAT APPEARS ON THIS MAP HAS BEEN COMPILED FROM VARIOUS SOURCES, AND ACCURACY IS NOT GUARANTEED. THOSE WISHING TO STAKE MINING CLAIMS SHOULD CONSULT WITH THE MINING RECORDER, MINISTRY OF NORTHERN DEVELOPMENT AND MINES, FOR ADDITIONAL INFORMATION ON THE STATUS OF THE LANDS SHOWN HEREON.

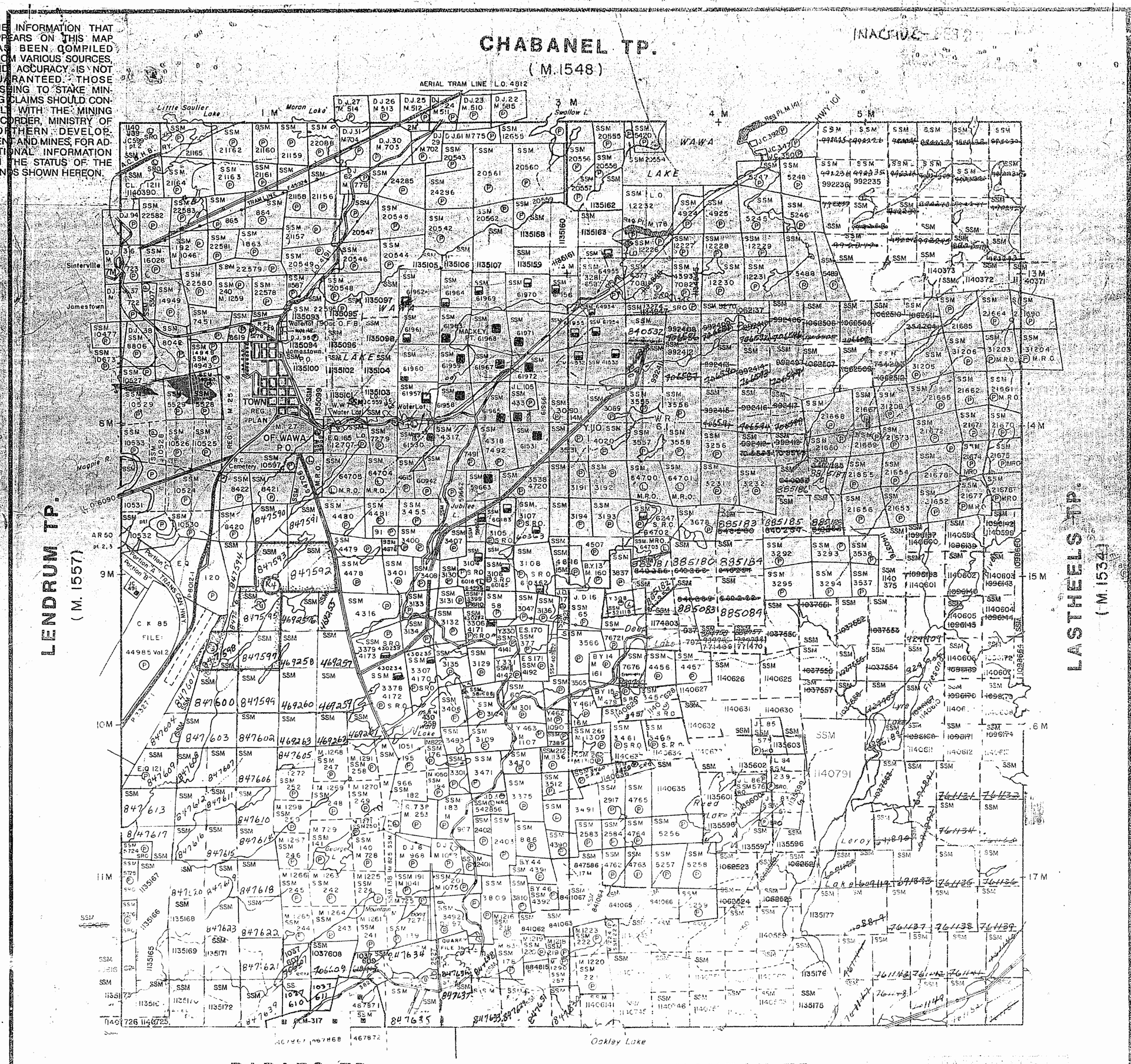

TOWNSHIP OF
McMURRAY
(TP. 29 R. 23)

DISTRICT OF
ALGOMA

SAULT STE. MARIE
MINING DIVISION

SCALE: 1-INCH = 40 CHAINS

LEGEND

PATENTED LAND	⊕ or (P)
CROWN LAND SALE	C.S.
LEASES	(M) (L)
LOCATED LAND	Loc.
LICENSE OF OCCUPATION	L.O.
MINING RIGHTS ONLY	M.R.O.
SURFACE RIGHTS ONLY	S.R.O.
ROADS	
IMPROVED ROADS	
KING'S HIGHWAYS	
RAILWAYS	
POWER LINES	
MARSH OR MUSKEG	
MINES	
CANCELLED	C.
PATENTED for S.R.O.	⊕
LEASED FOR M.R.O.	

* - PT. MNS. CLM. SSM 12707, BEING LAND UNDER WATER OF WAWA LAKE, OPEN FOR STAKING JUNE 1, 1988. INT: GAZETTE DATED MAY 7, 1988.

NOTES

MINING RIGHTS OF SSM 3274 (658Ø), SSM 4377 (7080) & SSM 4393 (7082) OPEN FOR STAKING JUNE 1, 1972.

400' SURFACE RIGHTS RESERVATION AROUND ALL LAKES AND RIVERS.

THIS TOWSHIP UNDER SUBDIVISION CONTROL OF THE MUNICIPALITY OF THE TOWNSHIP OF MICHIPICOTEN. Refer to Twp. By-Law 18-59 File: 16756'

MINING CLAIMS SSM 10524, 25, 26, 27, SSM 10528, 29, 30, 31, SSM 10532 & 33 ARE PATENTED SURFACE RIGHTS ONLY WITHDRAWN FROM STAKING File

L.O 3826 COVERS TELEPHONE LINE FROM WAWA STA FOLLOWING THE MINES ROAD.

AREAS WITHDRAWN FROM DISPOSAL

S.R. – SURFACE RIGHTS M.R. – MINING

Description	Order No.	Date	Disposition
(R)	W-1780 O. 4/88 W 7/88	17/01/87	120 14 50 LRO
(R4)	W4/88	18/01/88	SRO
(Q)	QUARRY PERMIT		

PLAN NO. M [redacted]

Ministry of Natural Resources
Ontario

G.2795

THE INFORMATION THAT APPEARS ON THIS MAP HAS BEEN COMPILED FROM VARIOUS SOURCES, AND ACCURACY IS NOT GUARANTEED. THOSE WISHING TO STAKE MINING CLAIMS SHOULD CONSULT WITH THE MINING RECORDER, MINISTRY OF NORTHERN DEVELOPMENT AND MINES, FOR ADDITIONAL INFORMATION ON THE STATUS OF THE LANDS SHOWN HEREON.

INACTIVE-FEB 2

CHABANEL TP.

(M.1548)

AERIAL TRAM LINE L.O. 4812

LENDRUM TP.

(M. 1557)

LASTHEELS TP.

(M.1534)

RABAZO TP.

(M. 1556)

NAVEAU TP.

(M.1546)

Little Soulier Lake · Moran Lake · Swallow L · WAWA LAKE · Sinterville · Jamestown · Jamestown P.O. · WAWA · OF WAWA P.O. · TOWN REG. PLAN M. 27 · MACKEY FT. 61968 · Magpie R. · Deep Lake · Lyre Lake · Fiesel Lake · Red Lake · Leroy Lake · George L. · Mountain Bond L. · Oakley Lake · Jubilee L. · Reg Pl M.141 · Reg Pl M.178 · HWY 101 · TRANS CAN. HWY. · TRAM LINE · QUARRY FILE 36 · Water Lot · W.W.T.L. · R.C. Cemetery · Waterlot 190ac O.F.B. WN 42. DJ 95 · REG. PL. M. 25

1M 2M 3M 4M 5M 6M 7M 8M 9M 10M 11M 13M 14M 15M 16M 17M

L.O 6090 · AR 50 pt 2, 3 · C K 85 FILE: 44985 Vol. 2 · P.B.012-1 · P.B.332-1 · E.Q. 120 · E.Q. 121 · Portion 'C' E.Q. · Portion 'A' · Portion 'B' · J.C. 49 · J.C. 559 · J.C. 399 pt 2 · L.O. 165 L.O. 12707 · L.O. 6090 · L.O. 3826 · L.O. 4812 · M.R.O. · S.R.O. · R.P. 229 · R.P. 278 · R.P. 8619 · Y.110 · Y.330 · Y.331 · Y.461 · Y.462 · Y.463 · J.L.105 · J.L.85 · J.L.86 · J.L.84 · J.D.16 · J.D.17 · J.D.18 · J.D.97 · B.Y.13 · B.Y.14 · B.Y.15 · B.Y.44 · B.Y.46 · E.S.170 · E.S.171 · M.301 · M.317 · M.1309 · M.1310 · M.1311 · M.1312 · M.1313 · M.1314 · M.1315 · M.1316 · M.1317 · M.1318 · M.1319 · M.1320 · M.1321 · M.1322 · M.1323 · M.1324 · M.1325 · M.1326 · M.1327 · M.1328 ·

THE INFORMATION THAT APPEARS ON THIS MAP HAS BEEN COMPILED FROM VARIOUS SOURCES, AND ACCURACY IS NOT GUARANTEED. THOSE WISHING TO STAKE MINING CLAIMS SHOULD CONSULT WITH THE MINING RECORDER, MINISTRY OF NORTHERN DEVELOPMENT AND MINES, FOR ADDITIONAL INFORMATION ON THE STATUS OF THE LANDS SHOWN HEREON.

INACTIVE-FEB 29

CHABANEL TP.

(M.1548)

AERIAL TRAM LINE L.O. 4812

Little Soulier Lake · Moran Lake · Swallow L. · WAWA LAKE · Reg. Pl. M.141 · HWY. 101 · Sinterville · Jamestown · WAWA · MACKEY PT. 61968 · Jamestown L.O. · LAKE · TOWN REG. PLAN M. 27 OF WAWA P.O. · R.C. Cemetery · Magpie R. · L.O. 6090 · Jubilee L. · Deep Lake · Reed Lake · Leroy Lake · Lyre Lake · Flesome Lake · Wood Lake · George L. · Mountain · Bond L. · Oakley Lake · Water Lot · W.W. · Reg. Pl. M. 25 · Reg. Pl. M. 178 · Portion A · Portion B · Portion C · Portion D · Portion E · TRANS CDN · C. K. 85 FILE: 44985 Vol.2 · P.3321-1 · P.9012-1 · AR 50 pt 2,3 · QUARRY FILE 36 · GRAVEL PIT 6122 · RCM-317 · TRAM LINE L.O. 4812 · W.W. Water Lot L.O. 165 · L.O. 12707 · L.O. 7279 · L.O. 582 · L.O. 559 · L.O. 545

1 M · 2 M · 3 M · 4 M · 5 M · 6 M · 7 M · 8 M · 9 M · 10 M · 11 M · 12 M · 13 M · 14 M · 15 M · 16 M · 17 M

LENDRUM TP.

(M. 1557)

LASTHEEL TP.

(M.1534)

RABAZO TP.

(M. 1556)

NAVEAU TP.

(M.1546)

TOWNSHIP OF

McMURRAY

(T.P. 29 R. 23)

DISTRICT OF ALGOMA

SAULT STE. MARIE MINING DIVISION

SCALE: 1-INCH = 40 CHAINS

LEGEND

PATENTED LAND	● or Ⓟ
CROWN LAND SALE	C.S.
LEASES	■ Ⓛ
LOCATED LAND	Loc.
LICENSE OF OCCUPATION	L.O.
MINING RIGHTS ONLY	M.R.O.
SURFACE RIGHTS ONLY	S.R.O.
ROADS	
IMPROVED ROADS	
KING'S HIGHWAYS	
RAILWAYS	
POWER LINES	
MARSH OR MUSKEG	
MINES	
CANCELLED	C.
PATENTED for S.R.O.	◒
LEASED FOR M.R.O.	

NOTES

*-PT. MNG. CLMS. SSM 12707, BEING LAND UNDER WATER OF WAWA LAKE, OPEN FOR STAKING JUNE 1, 1988. ONT. GAZETTE DATED MAY 7, 1988.

MINING RIGHTS OF SSM 3274 (6586), SSM 4377 (9085) & SSM 4393 (7082) OPEN FOR STAKING JUNE 1, 1772.

400' SURFACE RIGHTS RESERVATION AROUND ALL LAKES AND RIVERS.

THIS TOWSHIP UNDER SUBDIVISION CONTROL OF THE MUNICIPALITY OF THE TOWNSHIP OF MICHIPICOTEN. Refer to Twp. By-Law 18-59 File: 16756!.

MINING CLAIMS SSM 10524, 25, 26, 27, SSM 10528, 29, 30, 31, SSM 10532 & 33 ARE PATENTED SURFACE RIGHTS ONLY WITHDRAWN FROM STAKING File: 1142!

L.O. 3826 COVERS TELEPHONE LI FROM WAWA STA. FOLLOWING THE MINES ROAD.

AREAS WITHDRAWN FROM DISPOS

S.R. — SURFACE RIGHTS M.R. — MINING

Description	Order No.	Date	Disposition	
M	W. 1/80	7/2/80	S.R.O.	70875
R	O. 4/88	18/01/88	S.R.O.	188554
R	W. 7/89	16/05/89	S.R.O.	193554
R	W 1/2	14/02/85	S.R.O.	
R	W 4/88	18/01/88	S.R.O.	188554
G	QUARRY PERMIT			

PLAN NO. M.[illegible]

Ministry of Natural Resources — Ontario — Branch

G.2795

S.S. MARIE MINING DIV. RECEIVED JUN 6 1985 AM 7,8,9,10,11,12,1,2,3,4,5,6 PM

DATE OF ISSUE APR 1 1991 SAULT STE. MARIE MINING RECORDER'S OFFICE

884185

R.C.S.

CHABANEL TWP.

LENDRUM TWP.

LASTHEEL TWP.

RABAZO TWP.

NAVEAU TWP.

AERIAL TRAM LINE L.O. 4812

Little Soulier Lak.

Moon Lake

Stobbsville

James Town

Magpie R.

Oakley Lake

Lyre Lake

Reed Lake

Larry Lake

Firebond River

WAWA

WAWA L.

MACKEY PT. 61935

TOWN REG. PLAN M. 27

C.P. WAWA P.O.

R.C. Cemetery

Portion 'A' TRANS CAN HWY.

Portion 'B'

C.K. 85 Fee 449 35 Vol. 2

HWY. 101

Reg. Pl. M. 141

Reg. Pl. M. 178

REG. PL. M. 25

A.C.B.H.B.

W.W.T. L. Water Lot

W.W.I.C.L. 285 Water L.

TRAM LINE

Mountain Bond

George L.

CLM 17

Portion C.

Portion A

Portion B

1 M

2 M

3 M

4 M

5 M

6 M

7 M

8 M

9 M

10 M

11 M

12 M

13 M

14 M

15 M

16 M

17 M

1189072

1189071

1189064

1189062

1189063

1174538

1174534

1174539

1174692

1174536

1174533

1197604

1197606

1197605

1174469

1174537

1201467

847634

847636

847629

847630

847631

1189058

1197533

1174544

1174528

1174418

1174417

1174530

1174477

1174481

1174412

1174420

1174421

1174429

1174529

1174416

1110134

1110133

1110148

1110141

1110146

1110147

1174360

1174359

1174356

1174357

1174376

1174513

1140757

1110160

1110154

1110155

1110136

1110135

1174744

1174743

1174742

1174749

1174820

1140793

1174748

1163345

1174546

1174547

1174548

1174549

1174550

1174551

1174552

1174553

1174554

1174555

1174556

1174557

1174558

1174559

1174560

1174561

1174562

1174563

1174564

1174565

1174566

1174567

1174568

1174569

1174570

1174571

1174572

1174573

1174574

1174575

1174576

1174577

1174578

1174579

1174580

1174581

1174582

1174583

1174584

1174585

CHABANEL TWP.

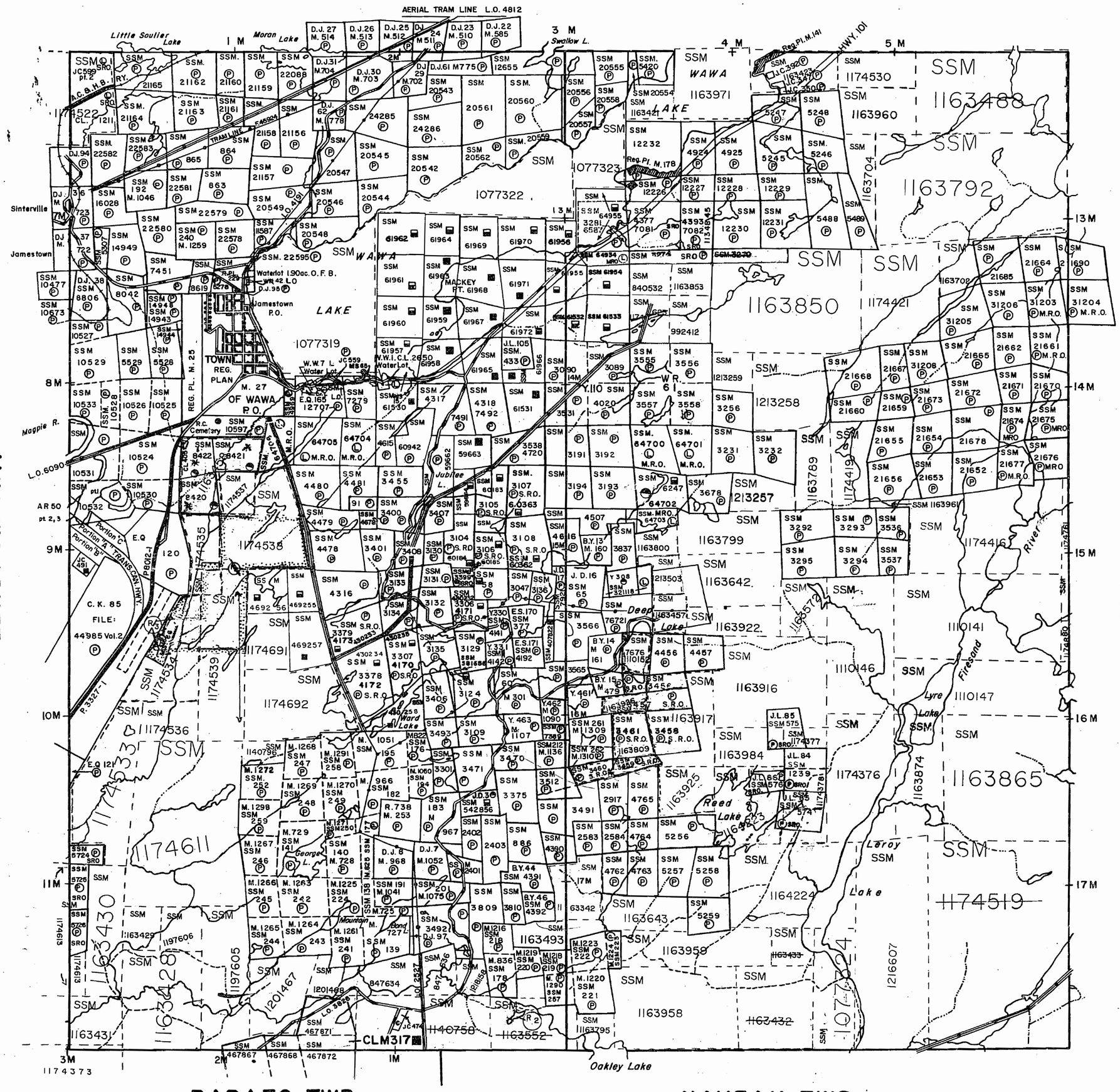

TOWNSHIP OF

McMURRAY

(TWP. 29 R. 23)

DISTRICT OF
ALGOMA

SAULT STE. MARIE
MINING DIVISION

SCALE: 1-INCH = 40 CHAINS

LEGEND

PATENTED LAND	● or (P)
CROWN LAND SALE	C.S.
LEASES	▣ or (L)
LOCATED LAND	Loc.
LICENSE OF OCCUPATION	L.O.
MINING RIGHTS ONLY	M.R.O.
SURFACE RIGHTS ONLY	S.R.O.
ROADS	
IMPROVED ROADS	
KING'S HIGHWAYS	
RAILWAYS	
POWER LINES	
MARSH OR MUSKEG	
MINES	
CANCELLED	C.
PATENTED for S.R.O.	
LEASED for M.R.O.	

NOTES

MINING RIGHTS SHALL BE OPEN FOR PROSPECTING STAKING OUT, SALE OR LEASE ON SSM 8420,8421,8422, AT AND AFTER 8.00 AM STANDARD TIME ON JUNE 1/96 (SEE ONTARIO GAZETTE MAY 18/96)

	Description	Order No.	Date	Disposition	File
R1		W 7/84	16/05/84	SRO	188536
R2		W 1/85	14/03/85	SRO	
R3	REOPENED	W4/88	18/01/88	SRO	188554
		O-SSM-16/96	04/06/96	SRO	195150

DATE OF ISSUE

SEP 0 8 1997

PROVINCIAL RECORDING OFFICE - SUDBURY

THE 1985 MAGNETIC BEARING APPROX. 6° 30' W

ANNUAL CHANGE INCREASING 10'

PLAN NO. G-2795

Ontario Ministry of Natural Resources — Surveys and Mapping Branch

DATE OF ISSUE
JUL 20 1998
PROVINCIAL RECORDING OFFICE - SUDBURY

CHABANEL TWP.

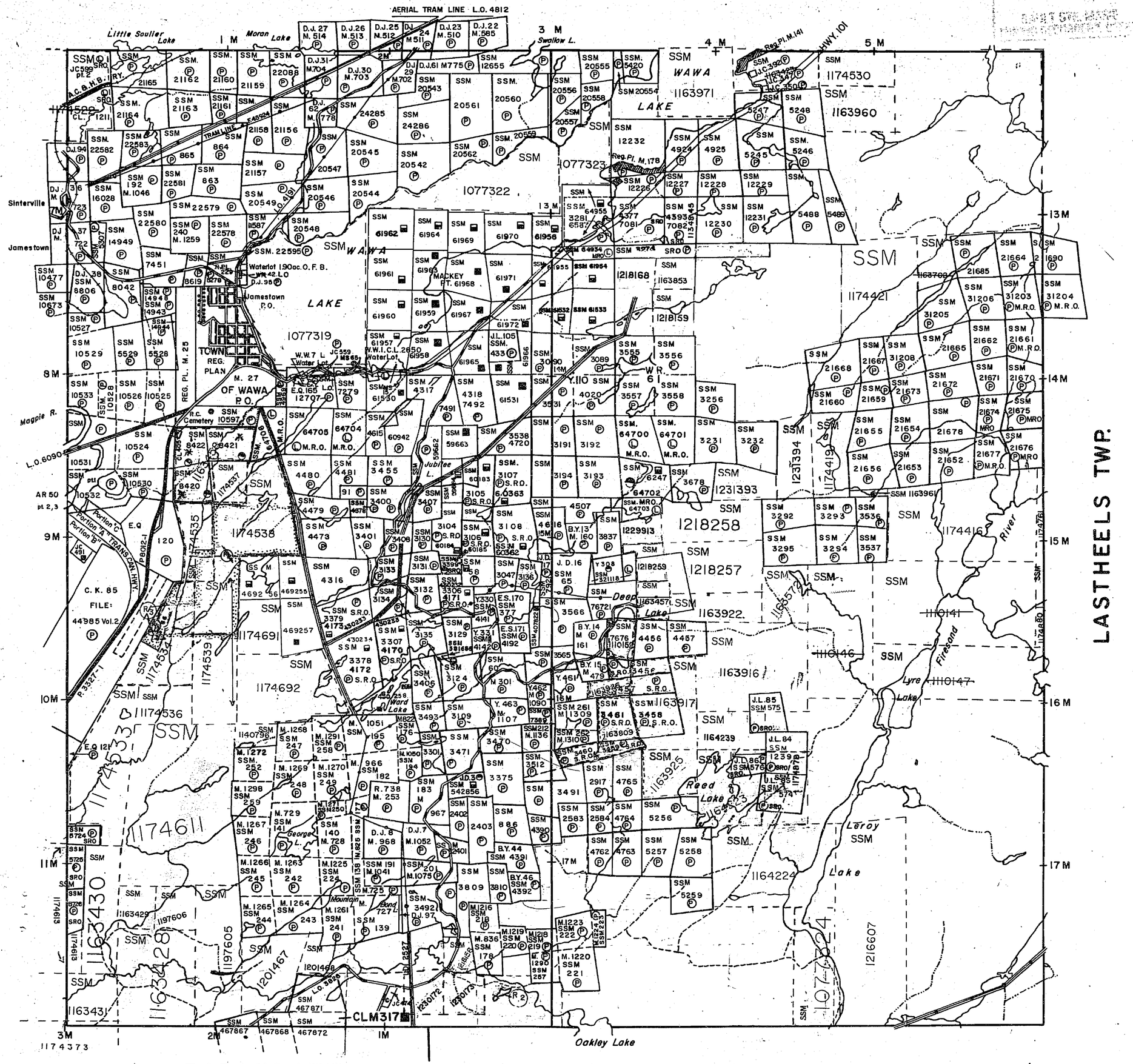

TOWNSHIP OF

McMURRAY

(TWP. 29 R. 23)

DISTRICT OF ALGOMA

SAULT STE. MARIE MINING DIVISION

SCALE: 1-INCH = 40 CHAINS

LEGEND

PATENTED LAND	● or (P)
CROWN LAND SALE	C.S.
LEASES	■ or (L)
LOCATED LAND	Loc.
LICENSE OF OCCUPATION	L.O.
MINING RIGHTS ONLY	M.R.O.
SURFACE RIGHTS ONLY	S.R.O.
ROADS	
IMPROVED ROADS	
KING'S HIGHWAYS	
RAILWAYS	
POWER LINES	
MARSH OR MUSKEG	
MINES	
CANCELLED	C.
PATENTED for S.R.O. LEASED for M.R.O.	

NOTES

MINING RIGHTS SHALL BE OPEN FOR PROSPECTING STAKING OUT, SALE OR LEASE ON SSM 8420,8421,8422, AT AND AFTER 8.00 AM STANDARD TIME ON JUNE 1/96 (SEE ONTARIO GAZETTE MAY 18/96)

Description	Order No.	Date	Disposition	File
(R)	W 7/84	16/05/84	SRO	188536
(R)	W 1/85	14/03/85	SRO	
(R) REOPENED	W4/88	18/01/88	SRO	188554
	0-SSM-16/96	04/06/96	SRO	195150

THE 1985 MAGNETIC BEARING APPROX. 6° 30' W

ANNUAL CHANGE INCREASING 10'

PLAN NO. G-2795

Ontario Ministry of Natural Resources — Surveys and Mapping Branch

CHABANEL TWP.

LENDRUM TWP.

LASTHEELS TWP.

RABAZO TWP.

NAVEAU TWP.

AERIAL TRAM LINE L.O. 4812

Little Soulier Lake

Moran Lake

Swallow L.

WAWA LAKE

Reg. Pl. M.141

HWY. 101

TRAM LINE

Sinterville

Jamestown

Jamestown P.O.

MACKEY PT. 61968

TOWN REG. PLAN M. 27 OF WAWA P.O.

Wateriot 190ac. O.F.B.

W.W.T.L. JC559 M865

P.W.I.C.L. 2650 Water Lot

E.Q. 165 12707

Magpie R.

L.O. 6090

AR 50 pt 2,3

Portion 'C' Portion 'A' TRANS-CDN HWY. Portion 'B'

CL 5766 Pt 2 W.P.I.A. 150

C.K. 85 FILE: 44985 Vol.2

Ward Lake

George L.

Mountain

Band

Jubilee L.

Deep Lake

Reed Lake

Lyte Lake

Firesand River

Leroy Lake

Oakley Lake

CLM317

1077322

1077323

1077319

1218162

1218159

1218258

1218257

1229913

1231394

1231393

1228685

1228686

1216607

1077324

1163971

1163960

1174530

1174421

1174419

1174416

1163922

1163916

1163917

1164239

1163925

1164224

1174538

1174535

1174691

1174539

1174692

1174536

1174534

1174537

1174611

1174613

1163430

1163428

1163429

1197606

1197605

1201467

1201468

1174373

1174761

1174978

1174574

1174573

1174572

1174580

1163431

1163432

1163433

1163434

1163435

1163436

1163437

1163438

1163439

1163440

1163441

1163442

1163443

1163444

1163445

1163446

1163447

1163448

1163449

1163450

1163451

1163452

1163453

1163454

1163455

1163456

1163457

1163458

1163459

1163460

1163461

1163462

1163463

1163464

1163465

1163466

1163467

1163468

1163469

1163470

1547

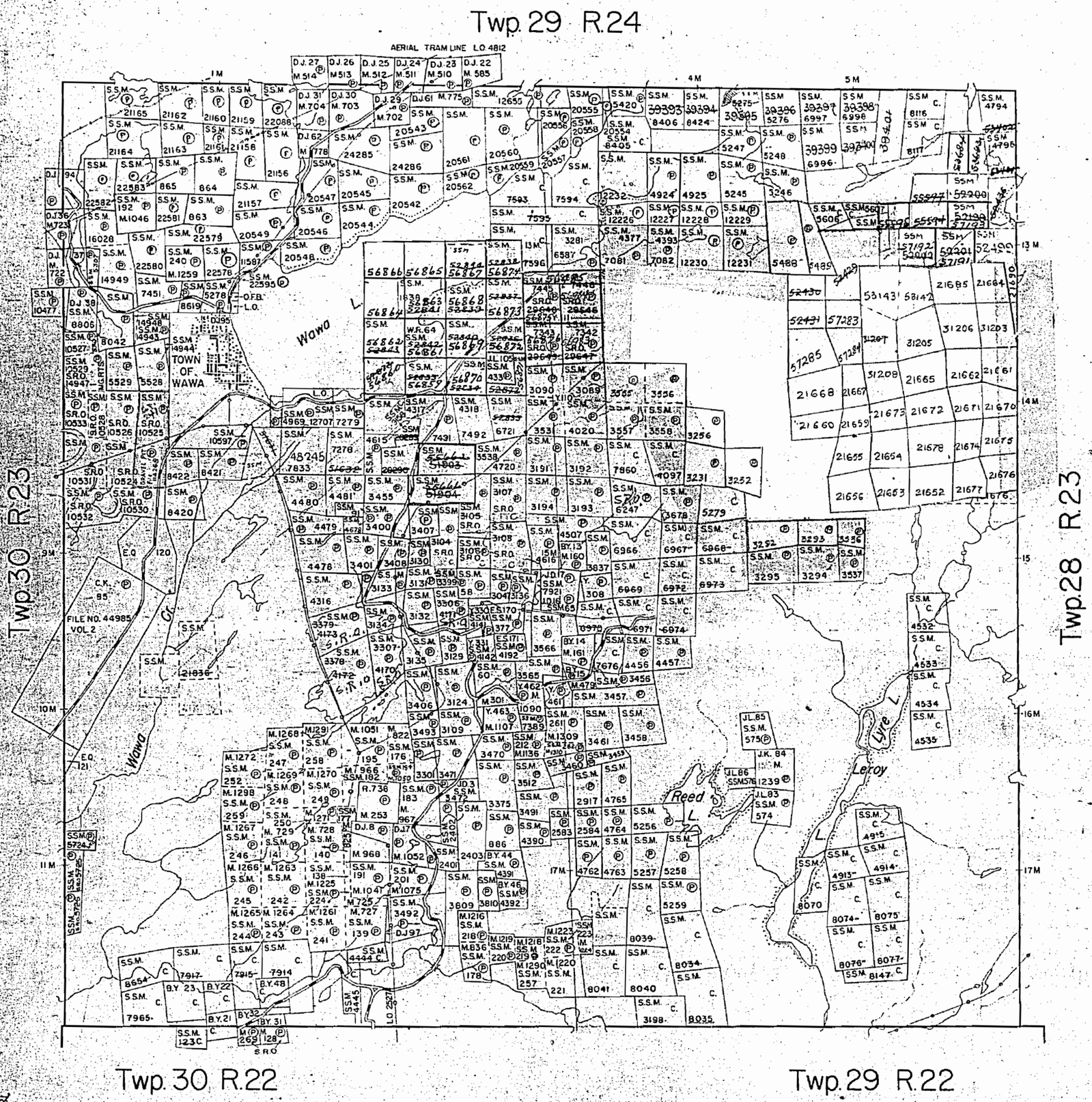

TWP. 29 RANGE 23

(Mc MURRAY)

DISTRICT OF ALGOMA

SAULT STE. MARIE MINING DIVISION

SCALE: 1-INCH=40 CHAINS

LEGEND

PATENTED LAND	Ⓟ
CROWN LAND SALE	C.S.
LEASES	Ⓛ
LOCATED LAND	Loc.
LICENSE OF OCCUPATION	L.O.
MINING RIGHTS ONLY	M.R.O.
SURFACE RIGHTS ONLY	S.R.O.
ROADS	
IMPROVED ROADS	
KING'S HIGHWAYS	
RAILWAYS	
POWER LINES	
MARSH OR MUSKEG	
MINES	
CANCELLED	C.

NOTES

400' Reserve to the Dept. of Lands & Forests shown thus:-

Quarry Permit #241
Expires Mar. 31/57

Mg. Rts. in 4171, 4170, 4172, 4173, 3399, 6247,
Open June 1/57
Ont. Gazette May 4/57

PLAN NO.- M. 1547

DEPARTMENT OF MINES
— ONTARIO —

1547

Twp. 29 R.24

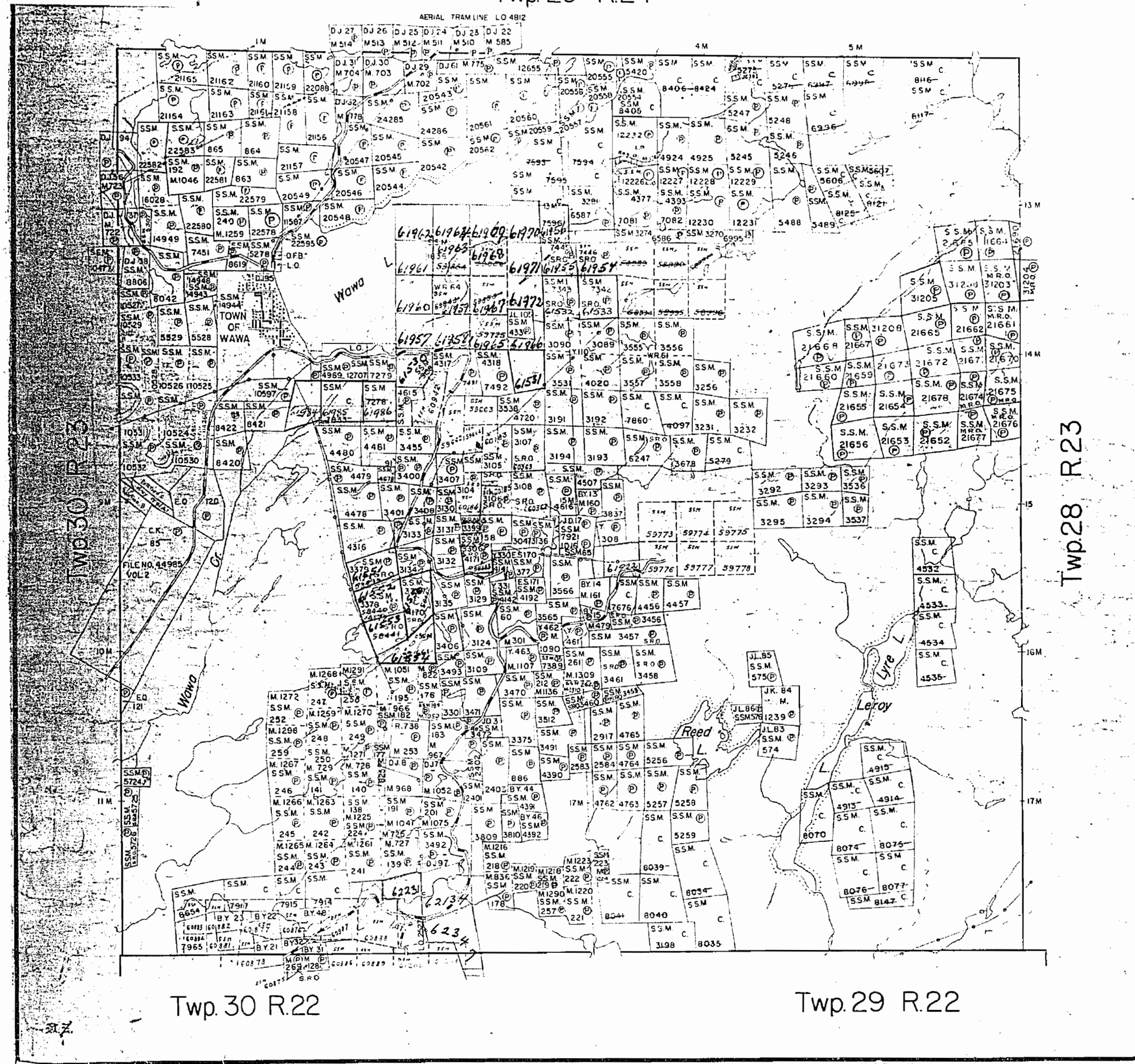

TWP. 29 RANGE 23

(Mc MURRAY)

DISTRICT OF ALGOMA

SAULT STE. MARIE MINING DIVISION

SCALE: 1-INCH=40 CHAINS

LEGEND

PATENTED LAND	Ⓟ
CROWN LAND SALE	C.S.
LEASES	Ⓛ
LOCATED LAND	Loc.
LICENSE OF OCCUPATION	L.O.
MINING RIGHTS ONLY	M.R.O.
SURFACE RIGHTS ONLY	S.R.O.
ROADS	
IMPROVED ROADS	
KING'S HIGHWAYS	
RAILWAYS	
POWER LINES	
MARSH OR MUSKEG	
MINES	
CANCELLED	C.

NOTES

400' Reserve to the Dept. of Lands & Forests shown thus:—

Mining Rights withdrawn from staking on claims S.S.M. 10524-25-26-27-28-29 S.S.M. 10530-31-32-33.

PLAN NO.- M. 1547

DEPARTMENT OF MINES

— ONTARIO —

1547

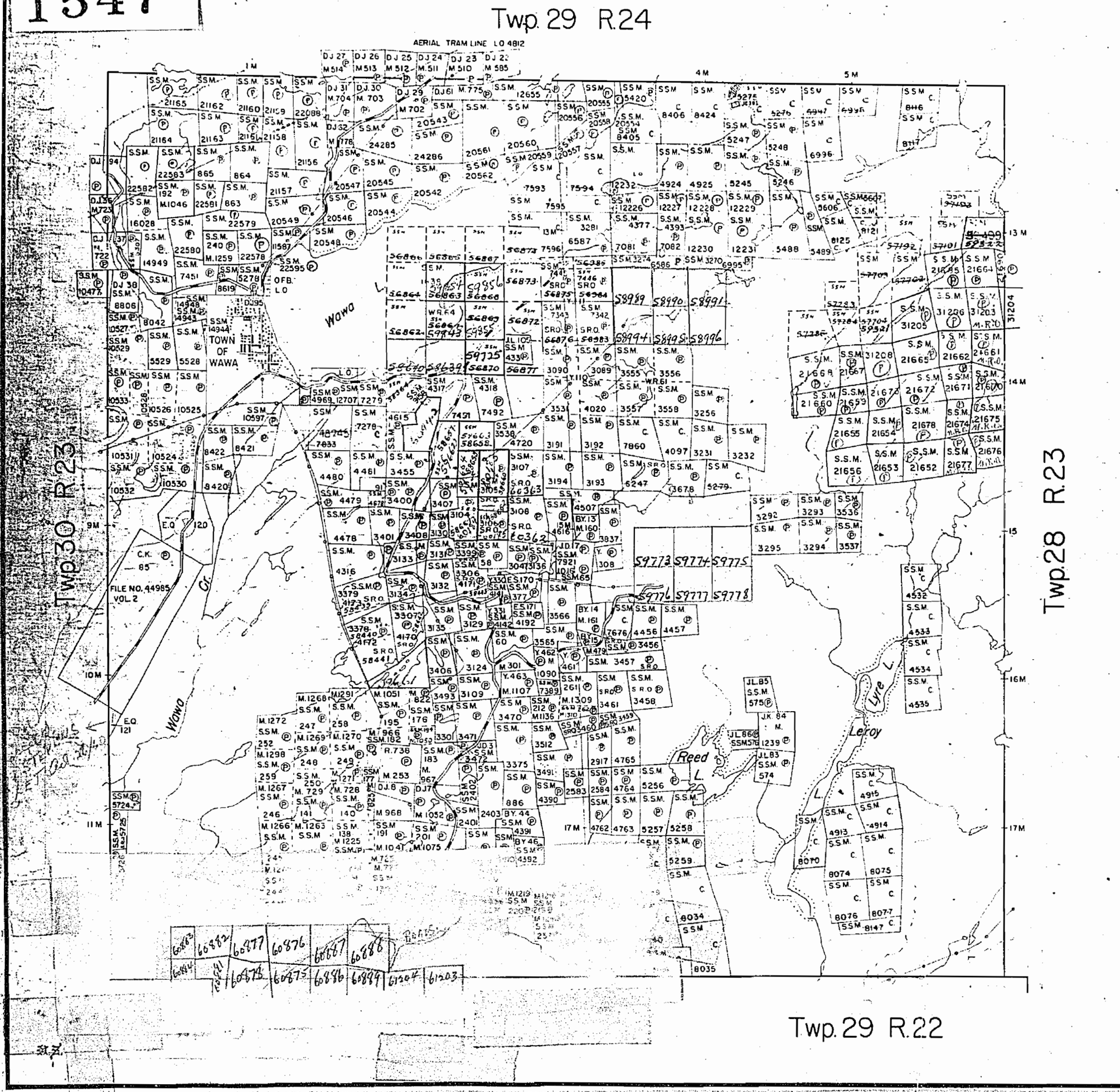

TWP. 29 RANGE 23

(McMURRAY)

DISTRICT OF ALGOMA

SAULT STE. MARIE MINING DIVISION

SCALE: 1-INCH=40 CHAINS

LEGEND

PATENTED LAND	Ⓟ
CROWN LAND SALE	C.S.
LEASES	Ⓛ
LOCATED LAND	Loc.
LICENSE OF OCCUPATION	L.O.
MINING RIGHTS ONLY	M.R.O.
SURFACE RIGHTS ONLY	S.R.O.
ROADS	
IMPROVED ROADS	
KING'S HIGHWAYS	
RAILWAYS	
POWER LINES	
MARSH OR MUSKEG	
MINES	⚒
CANCELLED	C.

NOTES

400' Reserve to the Dept. of Lands & Forests shown thus:-

Mining Rights withdrawn from staking on claims S.S.M. 10524-25-26-27-28-29
S.S.M 10530-31-32-33.

J.D. 3 M.R.O. open June 1/60
Ont. Gazette May 14/60

PLAN NO.- M. 1547

DEPARTMENT OF MINES
— ONTARIO —

1547

Twp. 29 R:24

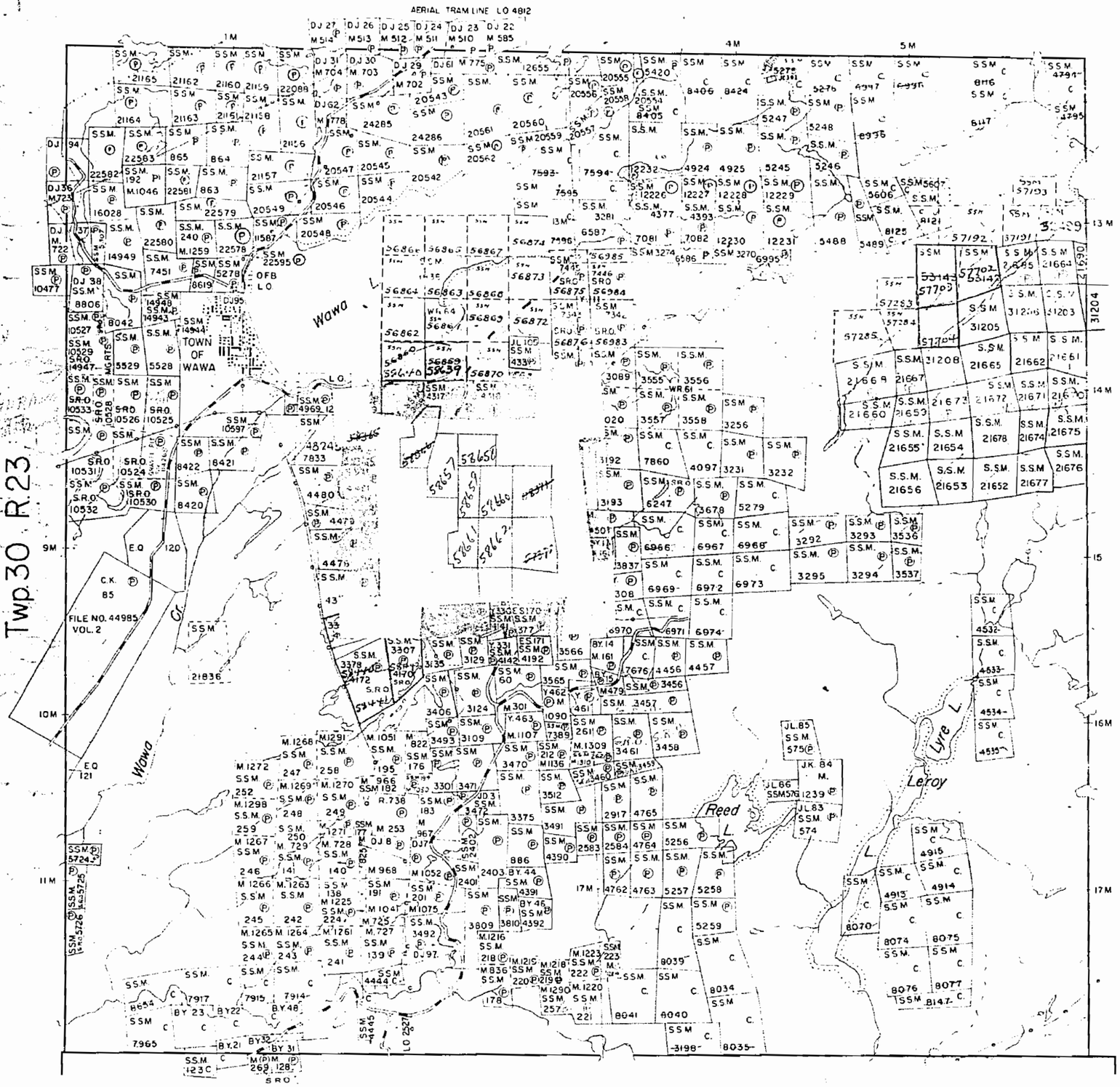

Twp. 30 R.23

Twp. 28 R.23

Twp. 30 R.22

Twp. 29 R.22

TWP. 29 RANGE 23

(Mc MURRAY)

DISTRICT OF ALGOMA

SAULT STE. MARIE MINING DIVISION

SCALE: 1-INCH=40 CHAINS

LEGEND

PATENTED LAND	P
CROWN LAND SALE	C.S.
LEASES	L
LOCATED LAND	Loc.
LICENSE OF OCCUPATION	L.O.
MINING RIGHTS ONLY	M.R.O.
SURFACE RIGHTS ONLY	S.R.O.
ROADS	
IMPROVED ROADS	
KING'S HIGHWAYS	
RAILWAYS	
POWER LINES	
MARSH OR MUSKEG	
MINES	
CANCELLED	C.

NOTES

400' Reserve to the Dept. of Lands & Forests shown thus:-

Quarry Permit # 241 expires Mar. 31/57

Mining Rights in 4171, 4172, 4173, 3391, 6247 open June 1/57 Ontario Gazette May 4/57

Mining Rights withdrawn from Staking on Claims S.M.R.O.-4-25-56 Nos. 57-51-59-53-54-55-56-57-58-59-60-61-62-63-64-65-66-67-68-69-70-71-72-73-74-75-76-77-78-79-80-81-82-83-84-85-86-87-88-89-90-91-92-93-94-95-96-97-98-99-100-101-102-103-104-105-106-107-108-109-110-111-112-113-114-115-116-117-118-119-120-121-122-123-124-125-126-127-128-129-130-131-132-133-134-135-136-137-138-139-140-141-142-143-144-145-146-147-148-149-150-151-152-153-154-155-156-157-158-159-160-161-162-163-164-165-166-167-168-169-170-171-172-173-174-175-176-177-178-179-180-181-182-183-184-185-186-187-188-189-190-191-192-193-194-195-196-197-198-199-200-201-202-203-204-205-206-207-208-209-210-211-212-213-214-215-216-217-218-219-220-221-222-223-224-225-226-227-228-229-230-231-232-233-234-235-236-237-238-239-240-241-242-243-244-245-246-247-248-249-250-251-252-253-254-255-256-257-258-259-260-261-262-263-264-265-266-267-268-269-270-271-272-273-274-275-276-277-278-279-280-281-282-283-284-285-286-287-288-289-290-291-292-293-294-295-296-297-298-299-300-301-302-303-304-305-306-307-308-309-310-311-312-313-314-315-316-317-318-319-320-321-322-323-324-325-326-327-328-329-330-331-332-333-334-335-336-337-338-339-340-341-342-343-344-345-346-347-348-349-350-351-352-353-354-355-356-357-358-359-360-361-362-363-364-365-366-367-368-369-370-371-372-373-374-375-376-377-378-379-380-381-382-383-384-385-386-387-388-389-390-391-392-393-394-395-396-397-398-399-400-401-402-403-404-405-406-407-408-409-410-411-412-413-414-415-416-417-418-419-420-421-422-423-424-425-426-427-428-429-430-431-432-433-434-435-436-437-438-439-440-441-442-443-444-445-446-447-448-449-450-451-452-453-454-455-456-457-458-459-460-461-462-463-464-465-466-467-468-469-470-471-472-473-474-475-476-477-478-479-480-481-482-483-484-485-486-487-488-489-490-491-492-493-494-495-496-497-498-499-500-501-502-503-504-505-506-507-508-509-510-511-512-513-514-515-516-517-518-519-520-521-522-523-524-525-526-527-528-529-530-531-532-533-534-535-536-537-538-539-540-541-542-543-544-545-546-547-548-549-550-551-552-553-554-555-556-557-558-559-560-561-562-563-564-565-566-567-568-569-570-571-572-573-574-575-576-577-578-579-580-581-582-583-584-585-586-587-588-589-590-591-592-593-594-595-596-597-598-599-600-601-602-603-604-605-606-607-608-609-610-611-612-613-614-615-616-617-618-619-620-621-622-623-624-625-626-627-628-629-630-631-632-633-634-635-636-637-638-639-640-641-642-643-644-645-646-647-648-649-650-651-652-653-654-655-656-657-658-659-660-661-662-663-664-665-666-667-668-669-670-671-672-673-674-675-676-677-678-679-680-681-682-683-684-685-686-687-688-689-690-691-692-693-694-695-696-697-698-699-700-701-702-703-704-705-706-707-708-709-710-711-712-713-714-715-716-717-718-719-720-721-722-723-724-725-726-727-728-729-730-731-732-733-734-735-736-737-738-739-740-741-742-743-744-745-746-747-748-749-750-751-752-753-754-755-756-757-758-759-760-761-762-763-764-765-766-767-768-769-770-771-772-773-774-775-776-777-778-779-780-781-782-783-784-785-786-787-788-789-790-791-792-793-794-795-796-797-798-799-800-801-802-803-804-805-806-807-808-809-810-811-812-813-814-815-816-817-818-819-820-821-822-823-824-825-826-827-828-829-830-831-832-833-834-835-836-837-838-839-840-841-842-843-844-845-846-847-848-849-850-851-852-853-854-855-856-857-858-859-860-861-862-863-864-865-866-867-868-869-870-871-872-873-874-875-876-877-878-879-880-881-882-883-884-885-886-887-888-889-890-891-892-893-894-895-896-897-898-899-900-901-902-903-904-905-906-907-908-909-910-911-912-913-914-915-916-917-918-919-920-921-922-923-924-925-926-927-928-929-930-931-932-933-934-935-936-937-938-939-940-941-942-943-944-945-946-947-948-949-950-951-952-953-954-955-956-957-958-959-960-961-962-963-964-965-966-967-968-969-970-971-972-973-974-975-976-977-978-979-980-981-982-983-984-985-986-987-988-989-990-991-992-993-994-995-996-997-998-999-1000-1001-1002-1003-1004-1005-1006-1007-1008-1009-1010-1011-1012-1013-1014-1015-1016-1017-1018-1019-1020-1021-1022-1023-1024-1025-1026-1027-1028-1029-1030-1031-1032-1033-1034-1035-1036-1037-1038-1039-1040-1041-1042-1043-1044-1045-1046-1047-1048-1049-1050-1051-1052-1053-1054-1055-1056-1057-1058-1059-1060-1061-1062-1063-1064-1065-1066-1067-1068-1069-1070-1071-1072-1073-1074-1075-1076-1077-1078-1079-1080-1081-1082-1083-1084-1085-1086-1087-1088-1089-1090-1091-1092-1093-1094-1095-1096-1097-1098-1099-1100-1101-1102-1103-1104-1105-1106-1107-1108-1109-1110-1111-1112-1113-1114-1115-1116-1117-1118-1119-1120-1121-1122-1123-1124-1125-1126-1127-1128-1129-1130-1131-1132-1133-1134-1135-1136-1137-1138-1139-1140-1141-1142-1143-1144-1145-1146-1147-1148-1149-1150-1151-1152-1153-1154-1155-1156-1157-1158-1159-1160-1161-1162-1163-1164-1165-1166-1167-1168-1169-1170-1171-1172-1173-1174-1175-1176-1177-1178-1179-1180-1181-1182-1183-1184-1185-1186-1187-1188-1189-1190-1191-1192-1193-1194-1195-1196-1197-1198-1199-1200-1201-1202-1203-1204-1205-1206-1207-1208-1209-1210-1211-1212-1213-1214-1215-1216-1217-1218-1219-1220-1221-1222-1223-1224-1225-1226-1227-1228-1229-1230-1231-1232-1233-1234-1235-1236-1237-1238-1239-1240-1241-1242-1243-1244-1245-1246-1247-1248-1249-1250-1251-1252-1253-1254-1255-1256-1257-1258-1259-1260-1261-1262-1263-1264-1265-1266-1267-1268-1269-1270-1271-1272-1273-1274-1275-1276-1277-1278-1279-1280-1281-1282-1283-1284-1285-1286-1287-1288-1289-1290-1291-1292-1293-1294-1295-1296-1297-1298-1299-1300-1301-1302-1303-1304-1305-1306-1307-1308-1309-1310-1311-1312-1313-1314-1315-1316-1317-1318-1319-1320-1321-1322-1323-1324-1325-1326-1327-1328-1329-1330-1331-1332-1333-1334-1335-1336-1337-1338-1339-1340-1341-1342-1343-1344-1345-1346-1347-1348-1349-1350-1351-1352-1353-1354-1355-1356-1357-1358-1359-1360-1361-1362-1363-1364-1365-1366-1367-1368-1369-1370-1371-1372-1373-1374-1375-1376-1377-1378-1379-1380-1381-1382-1383-1384-1385-1386-1387-1388-1389-1390-1391-1392-1393-1394-1395-1396-1397-1398-1399-1400-1401-1402-1403-1404-1405-1406-1407-1408-1409-1410-1411-1412-1413-1414-1415-1416-1417-1418-1419-1420-1421-1422-1423-1424-1425-1426-1427-1428-1429-1430-1431-1432-1433-1434-1435-1436-1437-1438-1439-1440-1441-1442-1443-1444-1445-1446-1447-1448-1449-1450-1451-1452-1453-1454-1455-1456-1457-1458-1459-1460-1461-1462-1463-1464-1465-1466-1467-1468-1469-1470-1471-1472-1473-1474-1475-1476-1477-1478-1479-1480-1481-1482-1483-1484-1485-1486-1487-1488-1489-1490-1491-1492-1493-1494-1495-1496-1497-1498-1499-1500-1501-1502-1503-1504-1505-1506-1507-1508-1509-1510-1511-1512-1513-1514-1515-1516-1517-1518-1519-1520-1521-1522-1523-1524-1525-1526-1527-1528-1529-1530-1531-1532-1533-1534-1535-1536-1537-1538-1539-1540-1541-1542-1543-1544-1545-1546-1547-1548-1549-1550-1551-1552-1553-1554-1555-1556-1557-1558-1559-1560-1561-1562-1563-1564-1565-1566-1567-1568-1569-1570-1571-1572-1573-1574-1575-1576-1577-1578-1579-1580-1581-1582-1583-1584-1585-1586-1587-1588-1589-1590-1591-1592-1593-1594-1595-1596-1597-1598-1599-1600-1601-1602-1603-1604-1605-1606-1607-1608-1609-1610-1611-1612-1613-1614-1615-1616-1617-1618-1619-1620-1621-1622-1623-1624-1625-1626-1627-1628-1629-1630-1631-1632-1633-1634-1635-1636-1637-1638-1639-1640-1641-1642-1643-1644-1645-1646-1647-1648-1649-1650-1651-1652-1653-1654-1655-1656-1657-1658-1659-1660-1661-1662-1663-1664-1665-1666-1667-1668-1669-1670-1671-1672-1673-1674-1675-1676-1677-1678-1679-1680-1681-1682-1683-1684-1685-1686-1687-1688-1689-1690-1691-1692-1693-1694-1695-1696-1697-1698-1699-1700-1701-1702-1703-1704-1705-1706-1707-1708-1709-1710-1711-1712-1713-1714-1715-1716-1717-1718-1719-1720-1721-1722-1723-1724-1725-1726-1727-1728-1729-1730-1731-1732-1733-1734-1735-1736-1737-1738-1739-1740-1741-1742-1743-1744-1745-1746-1747-1748-1749-1750-1751-1752-1753-1754-1755-1756-1757-1758-1759-1760-1761-1762-1763-1764-1765-1766-1767-1768-1769-1770-1771-1772-1773-1774-1775-1776-1777-1778-1779-1780-1781-1782-1783-1784-1785-1786-1787-1788-1789-1790-1791-1792-1793-1794-1795-1796-1797-1798-1799-1800-1801-1802-1803-1804-1805-1806-1807-1808-1809-1810-1811-1812-1813-1814-1815-1816-1817-1818-1819-1820-1821-1822-1823-1824-1825-1826-1827-1828-1829-1830-1831-1832-1833-1834-1835-1836-1837-1838-1839-1840-1841-1842-1843-1844-1845-1846-1847-1848-1849-1850-1851-1852-1853-1854-1855-1856-1857-1858-1859-1860-1861-1862-1863-1864-1865-1866-1867-1868-1869-1870-1871-1872-1873-1874-1875-1876-1877-1878-1879-1880-1881-1882-1883-1884-1885-1886-1887-1888-1889-1890-1891-1892-1893-1894-1895-1896-1897-1898-1899-1900-1901-1902-1903-1904-1905-1906-1907-1908-1909-1910-1911-1912-1913-1914-1915-1916-1917-1918-1919-1920-1921-1922-1923-1924-1925-1926-1927-1928-1929-1930-1931-1932-1933-1934-1935-1936-1937-1938-1939-1940-1941-1942-1943-1944-1945-1946-1947-1948-1949-1950-1951-1952-1953-1954-1955-1956-1957-1958-1959-1960-1961-1962-1963-1964-1965-1966-1967-1968-1969-1970-1971-1972-1973-1974-1975-1976-1977-1978-1979-1980-1981-1982-1983-1984-1985-1986-1987-1988-1989-1990-1991-1992-1993-1994-1995-1996-1997-1998-1999-2000-2001-2002-2003-2004-2005-2006-2007-2008-2009-2010-2011-2012-2013-2014-2015-2016-2017-2018-2019-2020-2021-2022-2023-2024-2025-2026-2027-2028-2029-2030-2031-2032-2033-2034-2035-2036-2037-2038-2039-2040-2041-2042-2043-2044-2045-2046-2047-2048-2049-2050-2051-2052-2053-2054-2055-2056-2057-2058-2059-2060-2061-2062-2063-2064-2065-2066-2067-2068-2069-2070-2071-2072-2073-2074-2075-2076-2077-2078-2079-2080-2081-2082-2083-2084-2085-2086-2087-2088-2089-2090-2091-2092-2093-2094-2095-2096-2097-2098-2099-2100-2101-2102-2103-2104-2105-2106-2107-2108-2109-2110-2111-2112-2113-2114-2115-2116-2117-2118-2119-2120-2121-2122-2123-2124-2125-2126-2127-2128-2129-2130-2131-2132-2133-2134-2135-2136-2137-2138-2139-2140-2141-2142-2143-2144-2145-2146-2147-2148-2149-2150-2151-2152-2153-2154-2155-2156-2157-2158-2159-2160-2161-2162-2163-2164-2165-2166-2167-2168-2169-2170-2171-2172-2173-2174-2175-2176-2177-2178-2179-2180-2181-2182-2183-2184-2185-2186-2187-2188-2189-2190-2191-2192-2193-2194-2195-2196-2197-2198-2199-2200-2201-2202-2203-2204-2205-2206-2207-2208-2209-2210-2211-2212-2213-2214-2215-2216-2217-2218-2219-2220-2221-2222-2223-2224-2225-2226-2227-2228-2229-2230-2231-2232-2233-2234-2235-2236-2237-2238-2239-2240-2241-2242-2243-2244-2245-2246-2247-2248-2249-2250-2251-2252-2253-2254-2255-2256-2257-2258-2259-2260-2261-2262-2263-2264-2265-2266-2267-2268-2269-2270-2271-2272-2273-2274-2275-2276-2277-2278-2279-2280-2281-2282-2283-2284-2285-2286-2287-2288-2289-2290-2291-2292-2293-2294-2295-2296-2297-2298-2299-2300-2301-2302-2303-2304-2305-2306-2307-2308-2309-2310-2311-2312-2313-2314-2315-2316-2317-2318-2319-2320-2321-2322-2323-2324-2325-2326-2327-2328-2329-2330-2331-2332-2333-2334-2335-2336-2337-2338-2339-2340-2341-2342-2343-2344-2345-2346-2347-2348-2349-2350-2351-2352-2353-2354-2355-2356-2357-2358-2359-2360-2361-2362-2363-2364-2365-2366-2367-2368-2369-2370-2371-2372-2373-2374-2375-2376-2377-2378-2379-2380-2381-2382-2383-2384-2385-2386-2387-2388-2389-2390-2391-2392-2393-2394-2395-2396-2397-2398-2399-2400-2401-2402-2403-2404-2405-2406-2407-2408-2409-2410-2411-2412-2413-2414-2415-2416-2417-2418-2419-2420-2421-2422-2423-2424-2425-2426-2427-2428-2429-2430-2431-2432-2433-2434-2435-2436-2437-2438-2439-2440-2441-2442-2443-2444-2445-2446-2447-2448-2449-2450-2451-2452-2453-2454-2455-2456-2457-2458-2459-2460-2461-2462-2463-2464-2465-2466-2467-2468-2469-2470-2471-2472-2473-2474-2475-2476-2477-2478-2479-2480-2481-2482-2483-2484-2485-2486-2487-2488-2489-2490-2491-2492-2493-2494-2495-2496-2497-2498-2499-2500-2501-2502-2503-2504-2505-2506-2507-2508-2509-2510-2511-2512-2513-2514-2515-2516-2517-2518-2519-2520-2521-2522-2523-2524-2525-2526-2527-2528-2529-2530-2531-2532-2533-2534-2535-2536-2537-2538-2539-2540-2541-2542-2543-2544-2545-2546-2547-2548-2549-2550-2551-2552-2553-2554-2555-2556-2557-2558-2559-2560-2561-2562-2563-2564-2565-2566-2567-2568-2569-2570-2571-2572-2573-2574-2575-2576-2577-2578-2579-2580-2581-2582-2583-2584-2585-2586-2587-2588-2589-2590-2591-2592-2593-2594-2595-2596-2597-2598-2599-2600-2601-2602-2603-2604-2605-2606-2607-2608-2609-2610-2611-2612-2613-2614-2615-2616-2617-2618-2619-2620-2621-2622-2623-2624-2625-2626-2627-2628-2629-2630-2631-2632-2633-2634-2635-2636-2637-2638-2639-2640-2641-2642-2643-2644-2645-2646-2647-2648-2649-2650-2651-2652-2653-2654-2655-2656-2657-2658-2659-2660-2661-2662-2663-2664-2665-2666-2667-2668-2669-2670-2671-2672-2673-2674-2675-2676-2677-2678-2679-2680-2681-2682-2683-2684-2685-2686-2687-2688-2689-2690-2691-2692-2693-2694-2695-2696-2697-2698-2699-2700-2701-2702-2703-2704-2705-2706-2707-2708-2709-2710-2711-2712-2713-2714-2715-2716-2717-2718-2719-2720-2721-2722-2723-2724-2725-2726-2727-2728-2729-2730-2731-2732-2733-2734-2735-2736-2737-2738-2739-2740-2741-2742-2743-2744-2745-2746-2747-2748-2749-2750-2751-2752-2753-2754-2755-2756-2757-2758-2759-2760-2761-2762-2763-2764-2765-2766-2767-2768-2769-2770-2771-2772-2773-2774-2775-2776-2777-2778-2779-2780-2781-2782-2783-2784-2785-2786-2787-2788-2789-2790-2791-2792-2793-2794-2795-2796-2797-2798-2799-2800-2801-2802-2803-2804-2805-2806-2807-2808-2809-2810-2811-2812-2813-2814-2815-2816-2817-2818-2819-2820-2821-2822-2823-2824-2825-2826-2827-2828-2829-2830-2831-2832-2833-2834-2835-2836-2837-2838-2839-2840-2841-2842-2843-2844-2845-2846-2847-2848-2849-2850-2851-2852-2853-2854-2855-2856-2857-2858-2859-2860-2861-2862-2863-2864-2865-2866-2867-2868-2869-2870-2871-2872-2873-2874-2875-2876-2877-2878-2879-2880-2881-2882-2883-2884-2885-2886-2887-2888-2889-2890-2891-2892-2893-2894-2895-2896-2897-2898-2899-2900-2901-2902-2903-2904-2905-2906-2907-2908-2909-2910-2911-2912-2913-2914-2915-2916-2917-2918-2919-2920-2921-2922-2923-2924-2925-2926-2927-2928-2929-2930-2931-2932-2933-2934-2935-2936-2937-2938-2939-2940-2941-2942-2943-2944-2945-2946-2947-2948-2949-2950-2951-2952-2953-2954-2955-2956-2957-2958-2959-2960-2961-2962-2963-2964-2965-2966-2967-2968-2969-2970-2971-2972-2973-2974-2975-2976-2977-2978-2979-2980-2981-2982-2983-2984-2985-2986-2987-2988-2989-2990-2991-2992-2993-2994-2995-2996-2997-2998-2999-3000-3001-3002-3003-3004-3005-3006-3007-3008-3009-3010-3011-3012-3013-3014-3015-3016-3017-3018-3019-3020-3021-3022-3023-3024-3025-3026-3027-3028-3029-3030-3031-3032-3033-3034-3035-3036-3037-3038-3039-3040-3041-3042-3043-3044-3045-3046-3047-3048-3049-3050-3051-3052-3053-3054-3055-3056-3057-3058-3059-3060-3061-3062-3063-3064-3065-3066-3067-3068-3069-3070-3071-3072-3073-3074-3075-3076-3077-3078-3079-3080-3081-3082-3083-3084-3085-3086-3087-3088-3089-3090-3091-3092-3093-3094-3095-3096-3097-3098-3099-3100-3101-3102-3103-3104-3105-3106-3107-3108-3109-3110-3111-3112-3113-3114-3115-3116-3117-3118-3119-3120-3121-3122-3123-3124-3125-3126-3127-3128-3129-3130-3131-3132-3133-3134-3135-3136-3137-3138-3139-3140-3141-3142-3143-3144-3145-3146-3147-3148-3149-3150-3151-3152-3153-3154-3155-3156-3157-3158-3159-3160-3161-3162-3163-3164-3165-3166-3167-3168-3169-3170-3171-3172-3173-3174-3175-3176-3177-3178-3179-3180-3181-3182-3183-3184-3185-3186-3187-3188-3189-3190-3191-3192-3193-3194-3195-3196-3197-3198-3199-3200-3201-3202-3203-3204-3205-3206-3207-3208-3209-3210-3211-3212-3213-3214-3215-3216-3217-3218-3219-3220-3221-3222-3223-3224-3225-3226-3227-3228-3229-3230-3231-3232-3233-3234-3235-3236-3237-3238-3239-3240-3241-3242-3243-3244-3245-3246-3247-3248-3249-3250-3251-3252-3253-3254-3255-3256-3257-3258-3259-3260-3261-3262-3263-3264-3265-3266-3267-3268-3269-3270-3271-3272-3273-3274-3275-3276-3277-3278-3279-3280-3281-3282-3283-3284-3285-3286-3287-3288-3289-3290-3291-3292-3293-3294-3295-3296-3297-3298-3299-3300-3301-3302-3303-3304-3305-3306-3307-3308-3309-3310-3311-3312-3313-3314-3315-3316-3317-3318-3319-3320-3321-3322-3323-3324-3325-3326-3327-3328-3329-3330-3331-3332-3333-3334-3335-3336-3337-3338-3339-3340-3341-3342-3343-3344-3345-3346-3347-3348-3349-3350-3351-3352-3353-3354-3355-3356-3357-3358-3359-3360-3361-3362-3363-3364-3365-3366-3367-3368-3369-3370-3371-3372-3373-3374-3375-3376-3377-3378-3379-3380-3381-3382-3383-3384-3385-3386-3387-3388-3389-3390-3391-3392-3393-3394-3395-3396-3397-3398-3399-3400-3401-3402-3403-3404-3405-3406-3407-3408-3409-3410-3411-3412-3413-3414-3415-3416-3417-3418-3419-3420-3421-3422-3423-3424-3425-3426-3427-3428-3429-3430-3431-3432-3433-3434-3435-3436-3437-3438-3439-3440-3441-3442-3443-3444-3445-3446-3447-3448-3449-3450-3451-3452-3453-3454-3455-3456-3457-3458-3459-3460-3461-3462-3463-3464-3465-3466-3467-3468-3469-3470-3471-3472-3473-3474-3475-3476-3477-3478-3479-3480-3481-3482-3483-3484-3485-3486-3487-3488-3489-3490-3491-3492-3493-3494-3495-3496-3497-3498-3499-3500-3501-3502-3503-3504-3505-3506-3507-3508-3509-3510-3511-3512-3513-3514-3515-3516-3517-3518-3519-3520-3521-3522-3523-3524-3525-3526-3527-3528-3529-3530-3531-3532-3533-3534-3535-3536-3537-3538-3539-3540-3541-3542-3543-3544-3545-3546-3547-3548-3549-3550-3551-3552-3553-3554-3555-3556-3557-3558-3559-3560-3561-3562-3563-3564-3565-3566-3567-3568-3569-3570-3571-3572-3573-3574-3575-3576-3577-3578-3579-3580-3581-3582-3583-3584-3585-3586-3587-3588-3589-3590-3591-3592-3593-3594-3595-3596-3597-3598-3599-3600-3601-3602-3603-3604-3605-3606-3607-3608-3609-3610-3611-3612-3613-3614-3615-3616-3617-3618-3619-3620-3621-3622-3623-3624-3625-3626-3627-3628-3629-3630-3631-3632-3633-3634-3635-3636-3637-3638-3639-3640-3641-3642-3643-3644-3645-3646-3647-3648-3649-3650-3651-3652-3653-3654-3655-3656-3657-3658-3659-3660-3661-3662-3663-3664-3665-3666-3667-3668-3669-3670-3671-3672-3673-3674-3675-3676-3677-3678-3679-3680-3681-3682-3683-3684-3685-3686-3687-3688-3689-3690-3691-3692-3693-3694-3695-3696-3697-3698-3699-3700-3701-3702-3703-3704-3705-3706-3707-3708-3709-3710-3711-3712-3713-3714-3715-3716-3717-3718-3719-3720-3721-3722-3723-3724-3725-3726-3727-3728-3729-3730-3731-3732-3733-3734-3735-3736-3737-3738-3739-3740-3741-3742-3743-3744-3745-3746-3747-3748-3749-3750-3751-3752-3753-3754-3755-3756-3757-3758-3759-3760-3761-3762-3763-3764-3765-3766-3767-3768-3769-3770-3771-3772-3773-3774-3775-3776-3777-3778-3779-3780-3781-3782-3783-3784-3785-3786-3787-3788-3789-3790-3791-3792-3793-3794-3795-3796-3797-3798-3799-3800-3801-3802-3803-3804-3805-3806-3807-3808-3809-3810-3811-3812-3813-3814-3815-3816-3817-3818-3819-3820-3821-3822-3823-3824-3825-3826-3827-3828-3829-3830-3831-3832-3833-3834-3835-3836-3837-3838-3839-3840-3841-3842-3843-3844-3845-3846-3847-3848-3849-3850-3851-3852-3853-3854-3855-3856-3857-3858-3859-3860-3861-3862-3863-3864-3865-3866-3867-3868-3869-3870-3871-3872-3873-3874-3875-3876-3877-3878-3879-3880-3881-3882-3883-3884-3885-3886-3887-3888-3889-3890-3891-3892-3893-3894-3895-3896-3897-3898-3899-3900-3901-3902-3903-3904-3905-3906-3907-3908-3909-3910-3911-3912-3913-3914-3915-3916-3917-3918-3919-3920-3921-3922-3923-3924-3925-3926-3927-3928-3929-3930-3931-3932-3933-3934-3935-3936-3937-3938-3939-3940-3941-3942-3943-3944-3945-3946-3947-3948-3949-3950-3951-3952-3953-3954-3955-3956-3957-3958-3959-3960-3961-3962-3963-3964-3965-3966-3967-3968-3969-3970-3971-3972-3973-3974-3975-3976-3977-3978-3979-3980-3981-3982-3983-3984-3985-3986-3987-3988-3989-3990-3991-3992-3993-3994-3995-3996-3997-3998-3999-4000-4001-4002-4003-4004-4005-4006-4007-4008-4009-4010-4011-4012-4013-4014-4015-4016-4017-4018-4019-4020-4021-4022-4023-4024-4025-4026-4027-4028-4029-4030-4031-4032-4033-4034-4035-4036-4037-4038-4039-4040-4041-4042-4043-4044-4045-4046-4047-4048-4049-4050-4051-4052-4053-4054-4055-4056-4057-4058-4059-4060-4061-4062-4063-4064-4065-4066-4067-4068-4069-4070-4071-4072-4073-4074-4075-4076-4077-4078-4079-4080-4081-4082-4083-4084-4085-4086-4087-4088-4089-4090-4091-4092-4093-4094-4095-4096-4097-4098-4099-4100-4101-4102-4103-4104-4105-4106-4107-4108-4109-4110-4111-4112-4113-4114-4115-4116-4117-4118-4119-4120-4121-4122-4123-4124-4125-4126-4127-4128-4129-4130-4131-4132-4133-4134-4135-4136-4137-4138-4139-4140-4141-4142-4143-4144-4145-4146-4147-4148-4149-4150-4151-4152-4153-4154-4155-4156-4157-4158-4159-4160-4161-4162-4163-4164-4165-4166-4167-4168-4169-4170-4171-4172-4173-4174-4175-4176-4177-4178-4179-4180-4181-4182-4183-4184-4185-4186-4187-4188-4189-4190-4191-4192-4193-4194-4195-4196-4197-4198-4199-4200-4201-4202-4203-4204-4205-4206-4207-4208-4209-4210-4211-4212-4213-4214-4215-4216-4217-4218-4219-4220-4221-4222-4223-4224-4225-4226-4227-4228-4229-4230-4231-4232-4233-4234-4235-4236-4237-4238-4239-4240-4241-4242-4243-4244-4245-4246-4247-4248-4249-4250-4251-4252-4253-4254-4255-4256-4257-4258-4259-4260-4261-4262-4263-4264-4265-4266-4267-4268-4269-4270-4271-4272-4273-4274-4275-4276-4277-4278-4279-4280-4281-4282-4283-4284-4285-4286-4287-4288-4289-4290-4291-4292-4293-4294-4295-4296-4297-4298-4299-4300-4301-4302-4303-4304-4305-4306-4307-4308-4309-4310-4311-4312-4313-4314-4315-4316-4317-4318-4319-4320-4321-4322-4323-4324-4325-4326-4327-4328-4329-4330-4331-4332-4333-4334-4335-4336-4337-4338-4339-4340-4341-4342-4343-4344-4345-4346-4347-4348-4349-4350-4351-4352-4353-4354-4355-4356-4357-4358-4359-4360-4361-4362-4363-4364-4365-4366-4367-4368-4369-4370-4371-4372-4373-4374-4375-4376-4377-4378-4379-4380-4381-4382-4383-4384-4385-4386-4387-4388-4389-4390-4391-4392-4393-4394-4395-4396-4397-4398-4399-4400-4401-4402-4403-4404-4405-4406-4407-4408-4409-4410-4411-4412-4413-4414-4415-4416-4417-4418-4419-4420-4421-4422-4423-4424-4425-4426-4427-4428-4429-4430-4431-4432-4433-4434-4435-4436-4437-4438-4439-4440-4441-4442-4443-4444-4445-4446-4447-4448-4449-4450-4451-4452-4453-4454-4455-4456-4457-4458-4459-4460-4461-4462-4463-4464-4465-4466-4467-4468-4469-4470-4471-4472-4473-4474-4475-4476-4477-4478-4479-4480-4481-4482-4483-4484-4485-4486-4487-4488-4489-4490-4491-4492-4493-4494-4495-4496-4497-4498-4499-4500-4501-4502-4503-4504-4505-4506-4507-4508-4509-4510-4511-4512-4513-4514-4515-4516-4517-4518-4519-4520-4521-4522-4523-4524-4525-4526-4527-4528-4529-4530-4531-4532-4533-4534-4535-4536-4537-4538-4539-4540-4541-4542-4543-4544-4545-4546-4547-4548-4549-4550-4551-4552-4553-4554-4555-4556-4557-4558-4559-4560-4561-4562-4563-4564-4565-4566-4567-4568-4569-4570-4571-4572-4573-4574-4575-4576-4577-4578-4579-4580-4581-4582-4583-4584-4585-4586-4587-4588-4589-4590-4591-4592-4593-4594-4595-4596-4597-4598-4599-4600-4601-4602-4603-4604-4605-4606-4607-4608-4609-4610-4611-4612-4613-4614-4615-4616-4617-4618-4619-4620-4621-4622-4623-4624-4625-4626-4627-4628-4629-4630-4631-4632-4633-4634-4635-4636-4637-4638-4639-4640-4641-4642-4643-4644-4645-4646-4647-4648-4649-4650-4651-4652-4653-4654-4655-4656-4657-4658-4659-4660-4661-4662-4663-4664-4665-4666-4667-4668-4669-4670-4671-4672-4673-4674-4675-4676-4677-4678-4679-4680-4681-4682-4683-4684-4685-4686-4687-4688-4689-4690-4691-4692-4693-4694-4695-4696-4697-4698-4699-4700-4701-4702-4703-4704-4705-4706-4707-4708-4709-4710-4711-4712-4713-4714-4715-4716-4717-4718-4719-4720-4721-4722-4723-4724-4725-4726-4727-4728-4729-4730-4731-4732-4733-4734-4735-4736-4737-4738-4739-4740-4741-4742-4743-4744-4745-4746-4747-4748-4749-4750-4751-4752-4753-4754-4755-4756-4757-4758-4759-4760-4761-4762-4763-4764-4765-4766-4767-4768-4769-4770-4771-4772-4773-4774-4775-4776-4777-4778-4779-4780-4781-4782-4783-4784-4785-4786-4787-4788-4789-4790-4791-4792-4793-4794-4795-4796-4797-4798-4799-4800-4801-4802-4803-4804-4805-4806-4807-4808-4809-4810-4811-4812-4813-4814-4815-4816-4817-4818-4819-4820-4821-4822-4823-4824-4825-4826-4827-4828-4829-4830-4831-4832-4833-4834-4835-4836-4837-4838-4839-4840-4841-4842-4843-4844-4845-4846-4847-4848-4849-4850-4851-4852-4853-4854-4855-4856-4857-4858-4859-4860-4861-4862-4863-4864-4865-4866-4867-4868-4869-4870-4871-4872-4873-4874-4875-4876-4877-4878-4879-4880-4881-4882-4883-4884-4885-4886-4887-4888-4889-4890-4891-4892-4893-4894-4895-4896-4897-4898-4899-4900-4901-4902-4903-4904-4905-4906-4907-4908-4909-4910-4911-4912-4913-4914-4915-4916-4917-4918-4919-4920-4921-4922-4923-4924-4925-4926-4927-4928-4929-4930-4931-4932-4933-4934-4935-4936-4937-4938-4939-4940-4941-4942-4943-4944-4945-4946-4947-4948-4949-4950-4951-4952-4953-4954-4955-4956-4957-4958-4959-4960-4961-4962-4963-4964-4965-4966-4967-4968-4969-4970-4971-4972-4973-4974-4975-4976-4977-4978-4979-4980-4981-4982-4983-4984-4985-4986-4987-4988-4989-4990-4991-4992-4993-4994-4995-4996-4997-4998-4999-5000-5001-5002-5003-5004-5005-5006-5007-5008-5009-5010-5011-5012-5013-5014-5015-5016-5017-5018-5019-5020-5021-5022-5023-5024-5025-5026-5027-5028-5029-5030-5031-5032-5033-5034-5035-5036-5037-5038-5039-5040-5041-5042-5043-5044-5045-5046-5047-5048-5049-5050-5051-5052-5053-5054-5055-5056-5057-5058-5059-5060-5061-5062-5063-5064-5065-5066-5067-5068-5069-5070-5071-5072-5073-5074-5075-5076-5077-5078-5079-5080-5081-5082-5083-5084-5085-5086-5087-5088-5089-5090-5091-5092-5093-5094-5095-5096-5097-5098-5099-5100-5101-5102-5103-5104-5105-5106-5107-5108-5109-5110-5111-5112-5113-5114-5115-5116-5117-5118-5119-5120-5121-5122-5123-5124-5125-5126-5127-5128-5129-5130-5131-5132-5133-5134-5135-5136-5137-5138-5139-5140-5141-5142-5143-5144-5145-5146-5147-5148-5149-5150-5151-5152-5153-5154-5155-5156-5157-5158-5159-5160-5161-5162-5163-5164-5165-5166-5167-5168-5169-5170-5171-5172-5173-5174-5175-5176-5177-5178-5179-5180-5181-5182-5183-5184-5185-5186-5187-5188-5189-5190-5191-5192-5193-5194-5195-5196-5197-5198-5199-5200-5201-5202-5203-5204-5205-5206-5207-5208-5209-5210-5211-5212-5213-5214-5215-5216-5217-5218-5219-5220-5221-5222-5223-5224-5225-5226-5227-5228-5229-5230-5231-5232-5233-5234-5235-5236-5237-5238-5239-5240-5241-5242-5243-5244-5245-5246-5247-5248-5249-5250-5251-5252-5253-5254-5255-5256-5257-5258-5259-5260-5261-5262-5263-5264-5265-5266-5267-5268-5269-5270-5271-5272-5273-5274-5275-5276-5277-5278-5279-5280-5281-5282-5283-5284-5285-5286-5287-5288-5289-5290-5291-5292-5293-5294-5295-5296-5297-5298-5299-5300-5301-5302-5303-5304-5305-5306-5307-5308-5309-5310-5311-5312-5313-5314-5315-5316-5317-5318-5319-5320-5321-5322-5323-5324-5325-5326-5327-5328-5329-5330-5331-5332-5333-5334-5335-5336-5337-5338-5339-5340-5341-5342-5343-5344-5345-5346-5347-5348-5349-5350-5351-5352-5353-5354-5355-5356-5357-5358-5359-5360-5361-5362-5363-5364-5365-5366-5367-5368-5369-5370-5371-5372-5373-5374-5375-5376-5377-5378-5379-5380-5381-5382-5383-5384-5385-5386-5387-5388-5389-5390-5391-5392-5393-5394-5395-5396-5397-5398-5399-5400-5401-5402-5403-5404-5405-5406-5407-5408-5409-5410-5411-5412-5413-5414-5415-5416-5417-5418-5419-5420-5421-5422-5423-5424-5425-5426-5427-5428-5429-5430-5431-5432-5433-5434-5435-5436-5437-5438-5439-5440-5441-5442-5443-5444-5445-5446-5447-5448-5449-5450-5451-5452-5453-5454-5455-5456-5457-5458-5459-5460-5461-5462-5463-

1547

Twp. 29 R. 24
(M. 1548)

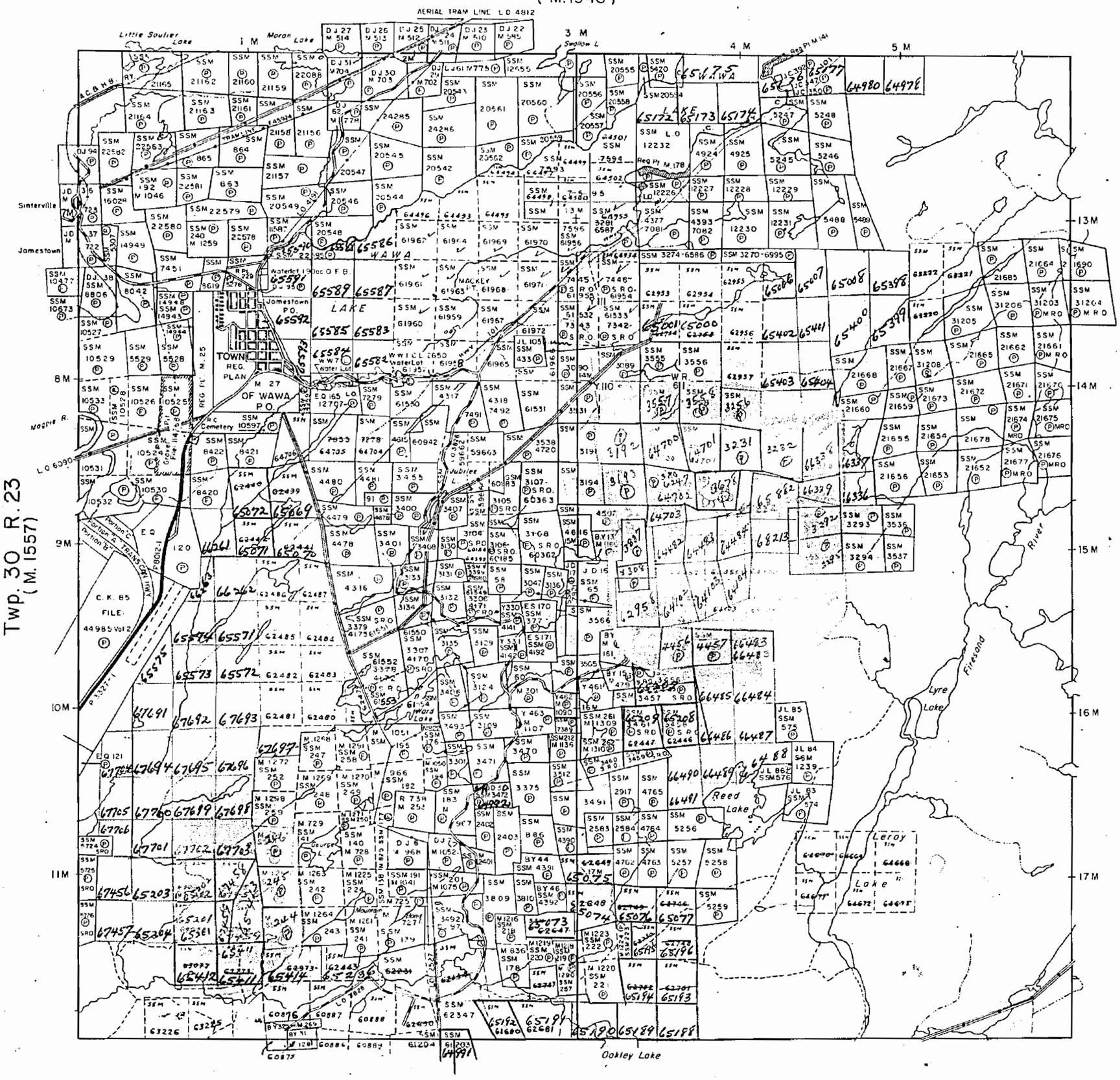

TWP. 29 RANGE 23

(Mc MURRAY)

DISTRICT OF ALGOMA

SAULT STE. MARIE MINING DIVISION

SCALE: 1-INCH = 40 CHAINS

LEGEND

PATENTED LAND	(P)
CROWN LAND SALE	C.S.
LEASES	(L)
LOCATED LAND	Loc.
LICENSE OF OCCUPATION	L.O.
MINING RIGHTS ONLY	M.R.O.
SURFACE RIGHTS ONLY	S.R.O.
ROADS	
IMPROVED ROADS	
KING'S HIGHWAYS	
RAILWAYS	
POWER LINES	
MARSH OR MUSKEG	
MINES	
CANCELLED	C.

NOTES

400' SURFACE RIGHTS RESERVATION AROUND ALL LAKES AND RIVERS.

THIS TOWSHIP UNDER SUBDIVISION CONTROL OF THE MUNICIPALITY OF THE TOWNSHIP OF MICHIPICOTEN. Refer to Twp. By-Law 18-59 File:167561.

MINING CLAIMS SSM 10524, 25, 26, 27, SSM 10528, 29, 30, 31, SSM 10532 & 33 ARE PATENTED SURFACE RIGHTS ONLY. WITHDRAWN FROM STAKING FEB. 19, 69

L.O. 3826 COVERS TELEPHONE LINE FROM WAWA STA. FOLLOWING THE MINES ROAD.

PLAN NO. M. 1547

DEPARTMENT OF MINES

— ONTARIO —

JPVK.

1547

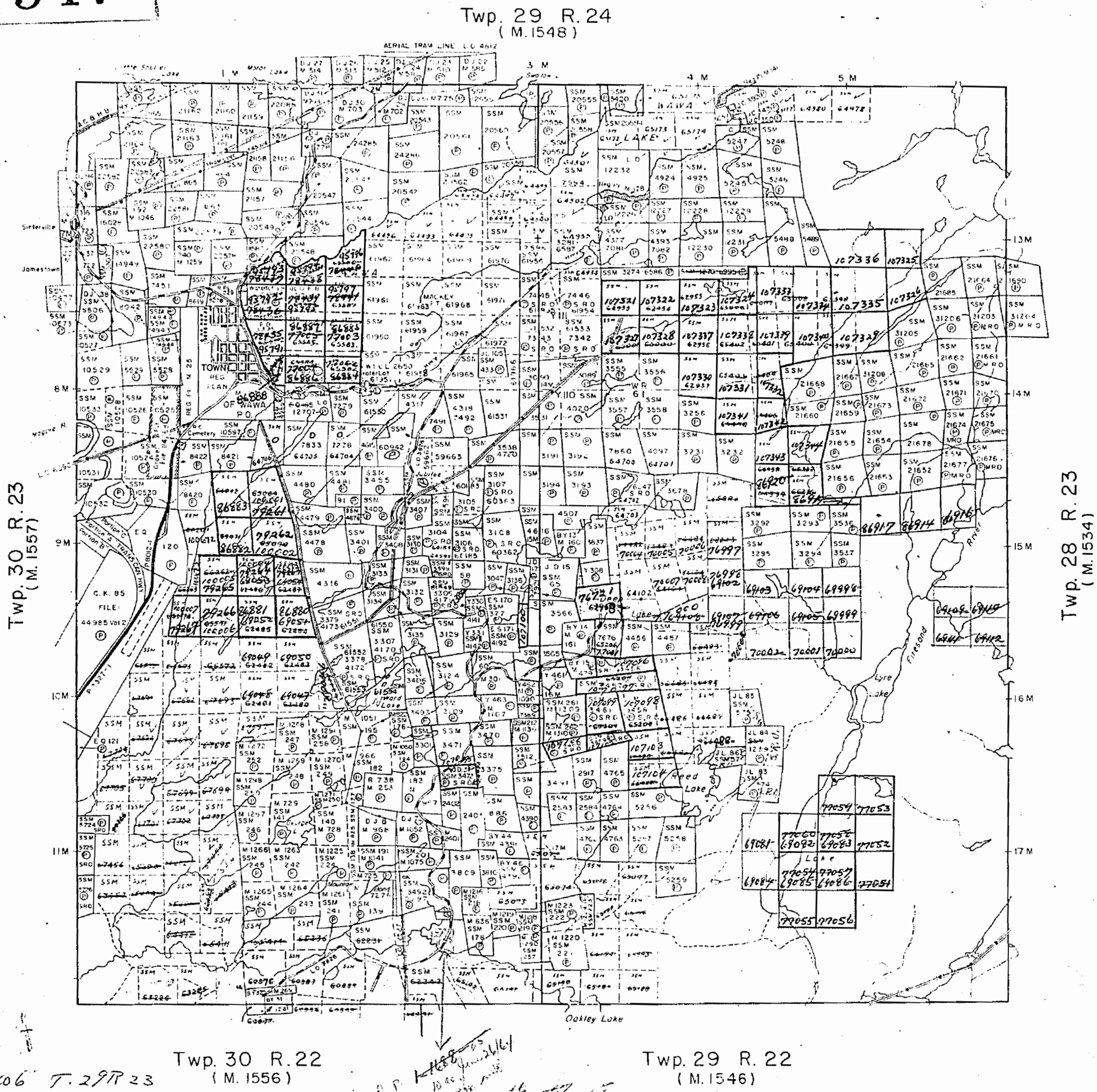

TWP. 29 RANGE 23

(McMURRAY)

DISTRICT OF ALGOMA

SAULT STE. MARIE MINING DIVISION

SCALE: 1-INCH = 40 CHAINS

LEGEND

PATENTED LAND	Ⓟ
CROWN LAND SALE	C.S.
LEASES	Ⓛ
LOCATED LAND	Loc.
LICENSE OF OCCUPATION	L.O.
MINING RIGHTS ONLY	M.R.O.
SURFACE RIGHTS ONLY	S.R.O.
ROADS	
IMPROVED ROADS	
KING'S HIGHWAYS	
RAILWAYS	
POWER LINES	
MARSH OR MUSKEG	
MINES	
CANCELLED	C.

NOTES

400' SURFACE RIGHTS RESERVATION AROUND ALL LAKES AND RIVERS.

THIS TOWSHIP UNDER SUBDIVISION CONTROL OF THE MUNICIPALITY OF THE TOWNSHIP OF MICHIPICOTEN. Refer to Twp. By-Law 18-59 File: 167561.

MINING CLAIMS SSM 10524, 25, 26, 27, SSM 10528, 29, 30, 31, SSM 10532 & 33 ARE PATENTED SURFACE RIGHTS ONLY. WITHDRAWN FROM STAKING [illegible]/69

L.O. 3826 COVERS TELEPHONE LINE FROM WAWA STA. FOLLOWING THE MINES ROAD.

M.R.O. on JL. 23-24-85-86 open June 1/67 7AM. E.S.T. O.D. Gazette May 6/67

PLAN NO. M. 1547

DEPARTMENT OF MINES

— ONTARIO —

406 T. 29 R 23

old

1547

TOWNSHIP 29 - RANGE 23.

SAULT STE MARIE MINING DIVISION

DISTRICT OF ALGOMA

(McMURRAY)

M. 1547

Scale:-20 Chains - 1 Inch.

North Ast

TWP 29 R.24.

TWP 30-R. 23.

TWP 28-R.23.

TWP 30-R.22.

TWP 29-R.22.

Soulier Lake

Moran Lake

Wawa

Jubilee Lake

Minto Lake

Ward Lake

Bond L.

Loyda Lake

Deep Lake

Reed Lake

Lyre Lake

Leroy Lake

Oakley Lake

Algoma Central & Hudson Bay Railway

Aerial Tram Line

Algoma Ore Properties

Telephone Line

Creek

Wawa Creek

Firesand River

WAWA P.O.

CITY

Sinter Plant Site Algoma Ore Properties Ltd.

Algoma Ore Properties Ltd. File 44985 Vol. 2.

270.6 Acres Less 5.14 Acres Road Allowance C.K.85.

89.4 Acres Less 1.3 Acres Road Allowance 10M.

DYSEY FARM

C - cancelled - open for staking June 1/53

1547

TOWNSHIP 29. RANGE 23

DISTRICT OF ALGOMA.

Scale:- 20 Chains. - 1 Inch.

Tr. 29. R. 24.

TR. 30. R. 23.

TR. 28. R. 23.

TP 30 R 22

TP 29 R 22.

Department of Surveys,
Parliament Buildings,
Toronto, Ontario, Canada.

Compiled June, 1951.

1547

TOWNSHIP 29. RANGE 23

DISTRICT OF ALGOMA.

Scale:-20 Chains = 1 Inch.

(McMurray) m1547

Tp. 29. R. 24.

Tp 30 R 23

Tp 28 R 23

Tp 30 R 22

Tp 29 R 22

WAWA LAKE

Stanley

Cooper

STOBIE

MEHIER

Deep Lake

Michucott

Parish

DARON TWP

GOLD

MINE

Hakett

Josephine

Sargent

Lake

Mackenzie

Pow

Wawa

Ogoki

Ogoki

Ogoki

1547

Twp. 29 R. 24
(M.1548)

Twp. 30 R. 23
(M. 1557)

Twp. 28 R. 23
(M.1534)

Twp. 30 R. 22
(M. 1556)

Twp. 29 R. 22
(M.1546)

TWP. 29 RANGE 23

(Mc MURRAY)

DISTRICT OF
ALGOMA

SAULT STE. MARIE
MINING DIVISION

SCALE: 1-INCH 40 CHAINS

LEGEND

PATENTED LAND	(P)
CROWN LAND SALE	C.S.
LEASES	(L)
LOCATED LAND	Loc.
LICENSE OF OCCUPATION	L.O.
MINING RIGHTS ONLY	M.R.O.
SURFACE RIGHTS ONLY	S.R.O.
ROADS	
IMPROVED ROADS	
KING'S HIGHWAYS	
RAILWAYS	
POWER LINES	
MARSH OR MUSKEG	
MINES	
CANCELLED	C

NOTES

400' SURFACE RIGHTS RESERVATION AROUND ALL LAKES AND RIVERS.

THIS TOWSHIP UNDER SUBDIVISION CONTROL OF THE MUNICIPALITY OF THE TOWNSHIP OF MICHIPICOTEN. Refer to Twp. By-Law 18-59 File: 167561

MINING CLAIMS SSM 10524, 25, 26, 27, SSM 10528, 29, 30, 31, SSM 10532 & 33 ARE PATENTED SURFACE RIGHTS ONLY. WITHDRAWN FROM STAKING File 114268/69

L.O. 3826 COVERS TELEPHONE LINE FROM WAWA STA. FOLLOWING THE MINES ROAD.

UNSURVEYED
OLD SURVEY
1963 SURVEY

PLAN NO. M.1547

DEPARTMENT OF MINES
— ONTARIO —

CHABANEL TP.
(M.1548)

AERIAL TRAM LINE L.O. 4812

Township of
McMURRAY
(Tp.29 R.23)

DISTRICT OF
ALGOMA

SAULT STE. MARIE
MINING DIVISION

SCALE: 1-INCH = 40 CHAINS

LEGEND

PATENTED LAND	● or (P)
CROWN LAND SALE	C.S.
LEASES	(L)
LOCATED LAND	Loc.
LICENSE OF OCCUPATION	L.O.
MINING RIGHTS ONLY	M.R.O.
SURFACE RIGHTS ONLY	S.R.O.
ROADS	
IMPROVED ROADS	
KING'S HIGHWAYS	
RAILWAYS	
POWER LINES	
MARSH OR MUSKEG	
MINES	
CANCELLED	C.
PATENTED S.R.O.	(P)

NOTES

400' SURFACE RIGHTS RESERVATION AROUND ALL LAKES AND RIVERS.

THIS TOWSHIP UNDER SUBDIVISION CONTROL OF THE MUNICIPALITY OF THE TOWNSHIP OF MICHIPICOTEN. Refer to Twp. By-Law 18-59 File: 157561.

MINING CLAIMS SSM. 10524, 25, 26, 27, SSM. 10528, 29, 30, 31, SSM 10532 & 33 ARE PATENTED SURFACE RIGHTS ONLY. WITHDRAWN FROM STAKING File: 114268/69

L.O. 3826 COVERS TELEPHONE LINE FROM WAWA STA. FOLLOWING THE MINES ROAD.

Areas withdrawn from staking under Section 43 of the Mining Act. (R.S.O. 1970)

File	Date	Disposition
183894	MAY 14 1979 Sept. '79	S.R.O.

NOTES: Q.P. # 10646-79 - issued for top soil (to be excluded from any mining claim)

G.2795

PLAN NO. ~~M.1547~~

ONTARIO
MINISTRY OF NATURAL RESOURCES
SURVEYS AND MAPPING BRANCH

LENDRUMP TP.
(M.1557)

LASTHEELS TP.
(M.1534)

RABAZO Tp.
(M.1556)

NAVEAU TP.
(M.1546)

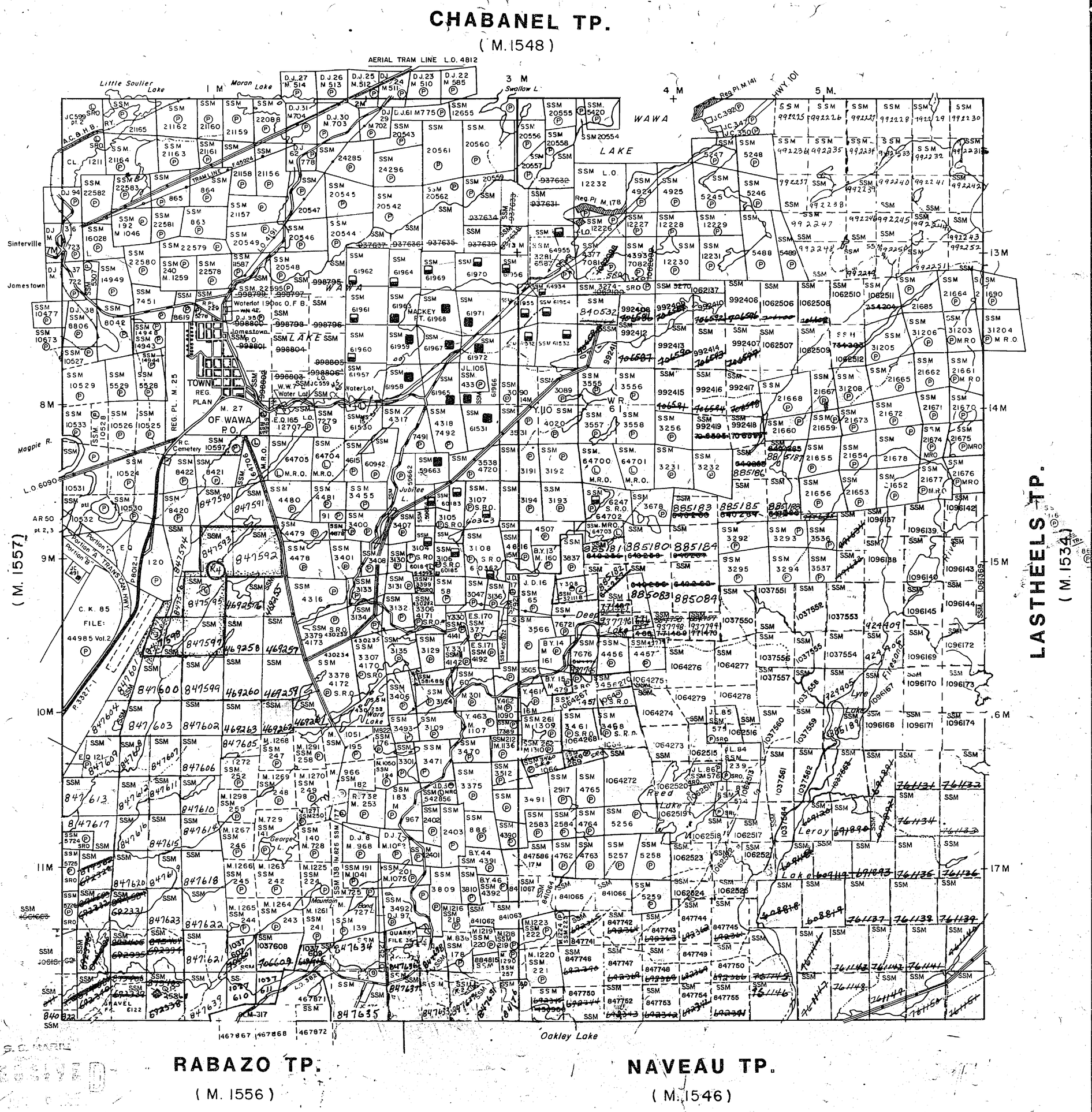

TOWNSHIP OF

McMURRAY

(TP. 29 R. 23)

DISTRICT OF ALGOMA

SAULT STE. MARIE MINING DIVISION

SCALE: 1-INCH = 40 CHAINS

LEGEND

PATENTED LAND	● or Ⓟ
CROWN LAND SALE	C.S.
LEASES	■ Ⓛ
LOCATED LAND	Loc.
LICENSE OF OCCUPATION	L.O.
MINING RIGHTS ONLY	M.R.O.
SURFACE RIGHTS ONLY	S.R.O.
ROADS	
IMPROVED ROADS	
KING'S HIGHWAYS	
RAILWAYS	
POWER LINES	
MARSH OR MUSKEG	
MINES	
CANCELLED	C.
PATENTED for S.R.O.	
LEASED FOR M.R.O.	

NOTES

* - PT. MNG. CLM. SSM 12707, BEING LAND UNDER WATER OF WAWA LAKE, OPEN FOR STAKING JUNE 1, 1988. ONT. GAZETTE DATED MAY 7, 1988.

MINING RIGHTS OF SSM 3274 (6586), SSM 4377 (7081) + SSM 4393 (7082) OPEN FOR STAKING JUNE 1/72.

400 SURFACE RIGHTS RESERVATION AROUND ALL LAKES AND RIVERS.

THIS TOWSHIP UNDER SUBDIVISION CONTROL OF THE MUNICIPALITY OF THE TOWNSHIP OF MICHIPICOTEN. Refer to Twp. By Law 18-59 File: 16756!.

MINING CLAIMS SSM 10524, 25, 26, 27, SSM 10528, 29, 30, 31, SSM 10532 & 33 ARE PATENTED SURFACE RIGHTS ONLY WITHDRAWN FROM STAKING File 11426

L.O. 3826 COVERS TELEPHONE LI[illegible] FROM WAWA STA. FOLLOWING THE MINES ROAD.

AREAS WITHDRAWN FROM DISPO[illegible]

S.R. – SURFACE RIGHTS M.R. – MININ[illegible]

Description	Order No.	Date	Disposition	
R1	~~W. 1/80~~	~~7/2/80~~	~~SRO~~	~~170875~~
R2	O. 4/88 W. 7/84	18/01/88 16/05/84	SRO	188554
R3	W [illegible]	14/03/85	SRO	
R4	W4/88	18/01/88	SRO	188554
G	QUARRY PERMIT			

G.2795

PLAN NO. M.15[illegible]

Ministry of Natural Resources
Ontario
Surveys and Mapping Branch

THE INFORMATION THAT APPEARS ON THIS MAP HAS BEEN COMPILED FROM VARIOUS SOURCES, AND ACCURACY IS NOT GUARANTEED. THOSE WISHING TO STAKE MINING CLAIMS SHOULD CONSULT WITH THE MINING RECORDER, MINISTRY OF NORTHERN DEVELOPMENT AND MINES, FOR ADDITIONAL INFORMATION ON THE STATUS OF THE LANDS SHOWN HEREON.

INACTIVE - FEB 2

CHABANEL TP.
(M.1548)

AERIAL TRAM LINE L.O. 4812

LENDRUM TP.
(M.1557)

LASTHEELS TP.
(M.1534)

RABAZO TP.
(M.1556)

NAVEAU TP.
(M.1546)

Little Soulier Lake · Moran Lake · Swallow L. · WAWA LAKE · Sinterville · Jamestown · Jamestown P.O. · TOWN OF WAWA · Maggie R. · Deep Lake · Jubilee L. · Mountain · Reed Lake · Lero Lake · Lyne Lake · Fitzsomons River · Ookley Lake · George L. · Quarry File 3611 · Gravel 6127 · Reg. Pl. M.178 · Reg. Pl. M.141 · HWY. 101 · TRANS CAN HWY. · C.N.R. · C.K. 85 File: 44985 Vol.2 · Waterlot 190ac O.F.B. · MACKEY RT. 61968 · W.W.T.L. Water Lot · WaterLot · R.C. Cemetery · Reg. Pl. M. 25 · Y.I.O. · W R 6 · L.O. 6090 · L.O. 3826 · L.O. 3582 · L.O. 12707 · L.O. 8619 · L.O. 5278 · L.O. JC599 pt.2 · L.O. JC559 · L.O. JC560 · L.O. JC491 · L.O. 12226 · L.O. 12227 · L.O. 12228 · L.O. 12229 · L.O. 12230 · L.O. 12231 · L.O. 12232 · L.O. 4812 · L.O. 4813 · L.O. 4814 · L.O. 4815 · L.O. 4816 · L.O. 4817 · L.O. 4818 · L.O. 4819 · L.O. 4820 · L.O. 4821 · L.O. 4822 · L.O. 4823 · L.O. 4824 · L.O.

CHABANEL TWP.

AERIAL TRAM LINE L.O. 4812

Little Soulier Lake

Moran Lake

Swallow L.

WAWA LAKE

Reg. Pl. M.141

HWY. 101

Reg. Pl. M.178

Sinterville

Jamestown

Jamestown P.O.

TOWN PLAN M. 27 OF WAWA P.O.

MACKEY FT. 61968

Waterlot 190ac. O.F.B. WR 42 L.O. D.J. 96

W.W.T.L. JC559 Water Lot MS65

W.W.I.C.L. 2650 Water Lot

E.Q. 165 L.O. 12707

R.C. Cemetery 10597

Magpie R.

L.O. 6090

Jubilee L.

Deed Lake

Ward Lake

George L.

Mountain

Bend

Reed Lake

Leroy Lake

Oakley Lake

Firesand River

Lyre Lake

CLM317

1077323

1077322

1077319

1163850

1163960

1174530

1163488

1163792

1163704

1174421

1213259

1213258

1213257

1163789

1174419

1163799

1163642

1163922

1163916

1163917

1163984

1163925

1163865

1110141

1110146

1110147

1174416

1174538

1174535

1174537

1174691

1174692

1174534

1174539

1174536

1174533

1174611

1163430

1163428

1163429

1197606

1197605

1201467

1201468

847634

1163343

1174373

1163958

1163795

1164224

1163643

1216607

1077324

1174376

1174378

1174377

1163809

1163873

1163880

1163457

1163503

1163493

1163795

1163396

1163425

1163427

1163486

1163487

1163489

1163490

1163491

1163492

1163494

1163495

1163496

1163497

1163498

1163499

1163500

1163501

1163502

1163504

1163505

1163506

1163507

1163508

1163509

1163510

1163511

1163512

1163513

1163514

1163515

1163516

1163517

1163518

1163519

1163520

1163521

1163522

1163523

1163524

1163525

1163526

1163527

1163528

1163529

1163530

1163531

1163532

1163533

1163534

1163535

1163536

1163537

1163538

1163539

1163540

1163541

1163542

1163543

CHABANEL TWP.

LENDRUM TWP.

LAST THEELS TWP.

RABAZO TWP.

NAVEAU TWP.

AERIAL TRAM LINE L.O. 4812

Little Soulier Lake

Moran Lake

Swallow L.

WAWA LAKE

MACKEY LAKE

Jubilee L.

Deep Lake

Reed Lake

Oakley Lake

Lyre Lake

Leroy Lake

Jamestown P.O.

Sinterville

TOWN REG. PLAN M. 27 OF WAWA P.O.

Waterlot 190ac. O.F.B.

W.W.7 L Water Lot

W.W.I.C.L. 2650 Water Lot

Maggie R.

Pagwa River

Firesand River

Bond Mountain

George L.

HWY. 101

C.K. 85 FILE: 44985 Vol.2

Portion 'A' TRANSCON. HWY.

Portion 'B'

Portion 'C'

A.C.& H.B. RY.

TRAM LINE F.46524

Reg. Pl. M.141

Reg. Pl. M.178

Reg. Pl. M. 25

L.O. 4812

L.O. 6090

L.O. 491

L.O. 3825

L.O. 3826

E.Q. 165 L.O. 12707

E.Q. 121

E.Q. 120

P. 3327-1

CLM317

TOWNSHIP OF

McMURRAY

(TWP. 29 R. 23)

DISTRICT OF ALGOMA

SAULT STE. MARIE MINING DIVISION

SCALE: 1-INCH = 40 CHAINS

LEGEND

PATENTED LAND	● or (P)
CROWN LAND SALE	C.S.
LEASES	■ or (L)
LOCATED LAND	Loc.
LICENSE OF OCCUPATION	L.O.
MINING RIGHTS ONLY	M.R.O.
SURFACE RIGHTS ONLY	S.R.O.
ROADS	
IMPROVED ROADS	
KING'S HIGHWAYS	
RAILWAYS	
POWER LINES	
MARSH OR MUSKEG	
MINES	
CANCELLED	C.
PATENTED for S.R.O. LEASED for M.R.O.	

NOTES

MINING RIGHTS SHALL BE OPEN FOR PROSPECTING STAKING OUT, SALE OR LEASE ON SSM 8420,8421,8422, AT AND AFTER 8.00 AM STANDARD TIME ON JUNE 1/96 (SEE ONTARIO GAZETTE MAY 18/96)

Description	Order No.	Date	Disposition	File
R2	W 7/84	16/05/84	SRO	188536
R3	W 1/85	14/03/85	SRO	
R4 REOPENED	W4/88	18/01/88	SRO	188554
	O-SSM-16/96	04/06/96	SRO	195150

DATE OF ISSUE

MAY 29 1998

PROVINCIAL RECORDING OFFICE - SUDBURY

THE 1985 MAGNETIC BEARING APPROX. 6° 30' W

ANNUAL CHANGE INCREASING 10'

PLAN NO. G-2795

Ontario Ministry of Natural Resources — Surveys and Mapping Branch

1547

TOWNSHIP 29. RANGE 23

DISTRICT OF ALGOMA.

(McMurray)
M.1547

Scale:- 20 Chains = 1 Inch.

TP. 29. R. 24.

TP. 30. R. 23.

TP. 28. R. 23.

TP. 30 R. 22.

TP. 29 R. 22.

2 - T 28 N - R 22

WAWA LAKE.

Mackey Pt.

Mintz Lake

Ward Lake

Loyola Lake

Deep Lake

Lyre Lake

Read Lake

Oakley Lake

Gibson Camp

Cabin

Camp

Scultier L.

Moran Lake

Bond Lake

Jubilee Lake

Wawa

Algoma

Sinter Plant Site Algoma Ore Properties Ltd.

Subdivision of Wawa Location W.F.

Darwin Mine

Pheasant River

Lyre Lake

Read Lake

Oakley Lake

Pheasant Camp

N. Bdy. by William Galbraith O.L.S. 1902
W. Bdy. by C.O. Bowman O.L.S. 1903
S. Bdy. by T.B. Speight O.L.S. 1899. (West Part)
S. Bdy. by O.O. James O.L.S. 1903 (East Part)
E. Bdy. by William Galbraith O.L.S. 1902 (North Part)
E. Bdy. by Cavana & Watson O.L.S. 1903 (South Part)
Meridian Line by T.B. Speight O.L.S. 1899
South Bdy (West Part) re-run by C.R. Kenny O.L.S. 1930
Travelled Roads shown thus
Other Roads and Trails shown thus
Power Transmission Lines shown thus

Railway from R.C.R. & H.B.R.Y. Right of Way Plan 200' wide
Lakes & Rivers from Aerial Survey Ont. Dept. of Forestry.
Parcels of Land marked P are patented.
L.O. are License of Occupation
L. are Leased.

Algoma Central Telephone Co. Ltd. Telephone Line from Wawa Station To the Darwin Mine (within limits of Construction roads) L.O. 3625
Algoma Ore Properties Ltd. Aerial Tram Line surveyed by E.M. MacQuarrie, O.L.S. 1933. 100' wide shown thus (Alt. 3861) L.O. 4812
Great Lakes Power Co. 60ft wide for Revision see Plan by O.L.S. C.R. Kenny dated Sept. 23 1935 L.O. 5517 and L.O. 5529
100ft " L.O. 5529
60ft "

Trans. Line Great Lakes Power Co. Ltd. 60' wide (Alt. 2) surveyed by E.M. MacQuarrie O.L.S. June April 3

Surface reservations 200' wide by Dept. of L. & F. shown hereon thus

Department of Surveys.
Parliament Buildings.
Toronto, Ontario, Canada.

Compiled June 1931.

M22

1547

Twp. 29 R. 24
(M.1548)

Twp. 30 R. 23
(M. 1557)

Twp. 28 R. 23
(M.1534)

Twp. 30 R. 22
(M. 1556)

Twp. 29 R. 22
(M. 1546)

TWP. 29 RANGE 23

(McMURRAY)

DISTRICT OF
ALGOMA

SAULT STE. MARIE
MINING DIVISION

SCALE: 1-INCH = 40 CHAINS

LEGEND

PATENTED LAND	(P)
CROWN LAND SALE	C.S.
LEASES	(L)
LOCATED LAND	Loc.
LICENSE OF OCCUPATION	L.O.
MINING RIGHTS ONLY	M.R.O.
SURFACE RIGHTS ONLY	S.R.O.
ROADS	
IMPROVED ROADS	
KING'S HIGHWAYS	
RAILWAYS	
POWER LINES	
MARSH OR MUSKEG	
MINES	
CANCELLED	C.

NOTES

400' SURFACE RIGHTS RESERVATION AROUND ALL LAKES AND RIVERS.

THIS TOWSHIP UNDER SUBDIVISION CONTROL OF THE MUNICIPALITY OF THE TOWNSHIP OF MICHIPICOTEN. Refer to Twp. By-Law 18-59 File:167561.

MINING CLAIMS SSM. 10524, 25, 26, 27, SSM. 10528, 29, 30, 31, SSM. 10532 & 33 ARE PATENTED SURFACE RIGHTS ONLY. WITHDRAWN FROM STAKING FILE 114268/69

L.O. 3826 COVERS TELEPHONE LINE FROM WAWA STA. FOLLOWING THE MINES ROAD.

PLAN NO. M. 1547

DEPARTMENT OF MINES
— ONTARIO —

1547

Twp. 29 R.24

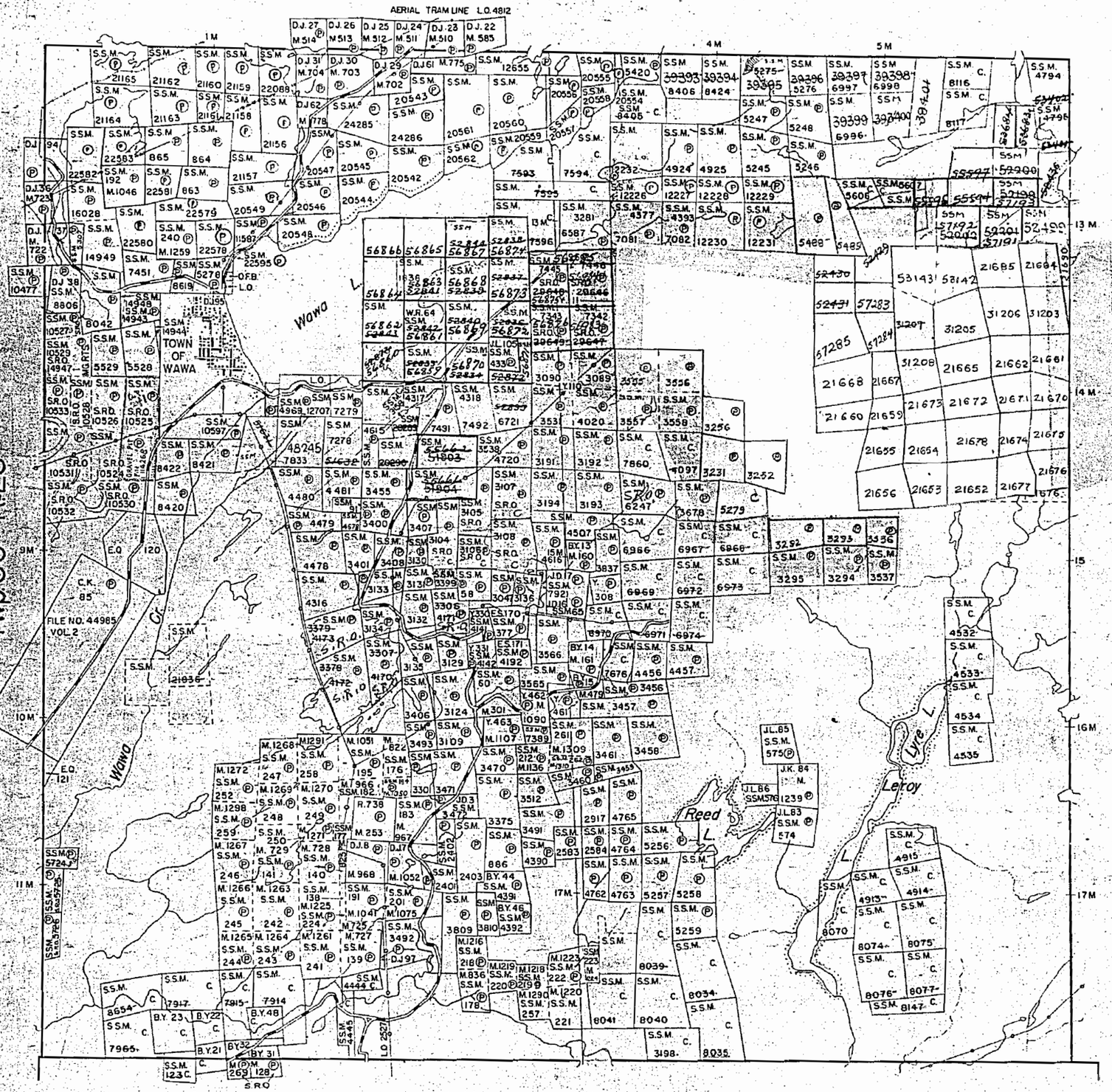

TWP. 29 RANGE 23

(Mc MURRAY)

DISTRICT OF ALGOMA

SAULT STE. MARIE MINING DIVISION

SCALE: 1-INCH=40 CHAINS

LEGEND

PATENTED LAND	(P)
CROWN LAND SALE	C.S.
LEASES	(L)
LOCATED LAND	Loc.
LICENSE OF OCCUPATION	L.O.
MINING RIGHTS ONLY	M.R.O.
SURFACE RIGHTS ONLY	S.R.O.
ROADS	
IMPROVED ROADS	
KING'S HIGHWAYS	
RAILWAYS	
POWER LINES	
MARSH OR MUSKEG	
MINES	
CANCELLED	C.

NOTES

400' Reserve to the Dept. of Lands & Forests shown thus:-

Quarry Permit #241
Expires Mar. 31/57

Mng. Rts. in 4171, 4170, 4172, 4173, 3399, 6247, Open June 1/57
Ont. Gazette May 4/57

PLAN NO.- M. 1547

DEPARTMENT OF MINES
— ONTARIO —

1547

Twp. 29 R.24

AERIAL TRAM LINE L.O. 4812

Twp. 30 R.23

Twp. 28 R.23

Twp. 30 R.22

Twp. 29 R.22

Wawa L.

Wowo L.

Lyre L.

Leroy L.

Reed L.

TOWN OF WAWA

FILE NO. 44985 VOL 2

TWP. 29 RANGE 23

(Mc MURRAY)

DISTRICT OF ALGOMA

SAULT STE. MARIE MINING DIVISION

SCALE: 1-INCH=40 CHAINS

LEGEND

PATENTED LAND	P
CROWN LAND SALE	C.S.
LEASES	L
LOCATED LAND	Loc.
LICENSE OF OCCUPATION	L.O.
MINING RIGHTS ONLY	M.R.O.
SURFACE RIGHTS ONLY	S.R.O.
ROADS	
IMPROVED ROADS	
KING'S HIGHWAYS	
RAILWAYS	
POWER LINES	
MARSH OR MUSKEG	
MINES	
CANCELLED	C.

NOTES

400' Reserve to the Dept. of Lands & Forests shown thus:-

Mining Rights withdrawn from staking on claims S.S.M. 10524-25-26-27-28-29 S.S.M. 10530-31-32-33.

PLAN NO.- M. 1547

DEPARTMENT OF MINES

— ONTARIO —

1547

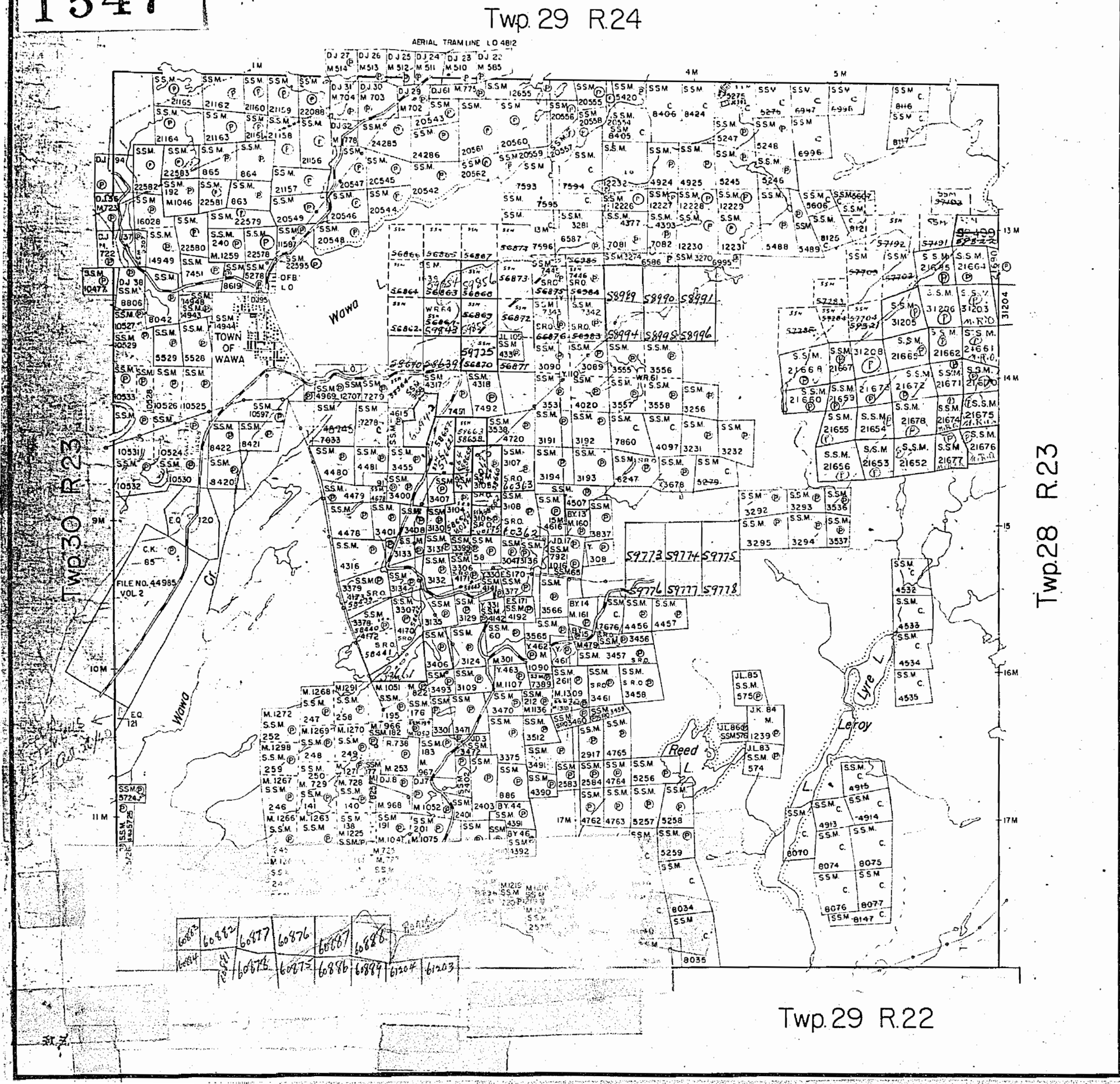

TWP. 29 RANGE 23

(McMURRAY)

DISTRICT OF ALGOMA

SAULT STE. MARIE MINING DIVISION

SCALE: 1-INCH=40 CHAINS

LEGEND

PATENTED LAND	Ⓟ
CROWN LAND SALE	C.S.
LEASES	Ⓛ
LOCATED LAND	Loc.
LICENSE OF OCCUPATION	L.O.
MINING RIGHTS ONLY	M.R.O.
SURFACE RIGHTS ONLY	S.R.O.
ROADS	
IMPROVED ROADS	
KING'S HIGHWAYS	
RAILWAYS	
POWER LINES	
MARSH OR MUSKEG	
MINES	
CANCELLED	C.

NOTES

400' Reserve to the Dept. of Lands & Forests shown thus:-

Mining Rights withdrawn from staking on claims S.S.M. 10524-25-26-27-28-29 S.S.M. 10530-31-32-33.

J.D. 3 M.R.O. [illegible] June 1/60
Ont. Gazette May 14/60

PLAN NO.- M. 1547

DEPARTMENT OF MINES

— ONTARIO —

TOWNSHIP 29 - RANGE 23.

SAULT STE MARIE MINING DIVISION

DISTRICT OF ALGOMA

Scale :- 20 Chains - 1 inch.

(McMurray) M. 1547

North Ast

TWP 29 R.24.

TWP 30-R 23

TWP 28-R 23

TWP 30-R.22.

TWP 29-R.22.

1547

TOWNSHIP 29. RANGE 23

DISTRICT OF ALGOMA.

(McMURRAY)
M.1547

Scale:- 20 Chains = 1 Inch.

Tp. 29. R. 24.

Tp. 30. R. 23.

Tp. 28. R. 23.

WAWA LAKE.

Moran Lake

Mackey Pt.

Minto Lake

Ward Lake

Jubilee Lake

Bond Lake

Loyola Lake

Deep Lake

Gibson Camp

Lyre Lake

Reed Lake

Oakley Lake

Darwin Mine

Sinter Plant Site Algoma Ore Properties Ltd.

Algoma Central Railway

Wawa

Algoma

Mississagi River

Mississagi Forest Reserve

Tp. 30. R. 22.

Railway from R.C. to H.B.R.Y. Right of Way Plan 50 ft. wide

Lakes & Rivers from Aerial Survey Ont. Dept. of Forestry.

Parcels of Land marked P are patented.
L.O. are License of Occupation
L. are Leased.

N. Bdy. by William Galbraith O.L.S. 1902.
W. Bdy. by C.O. Bowman O.L.S. 1903.
S. Bdy. by T.B. Speight O.L.S. 1899. (West Part)
S. Bdy. by O.O. James O.L.S. 1903. (East Part)
E. Bdy. by William Galbraith O.L.S. 1902. (North Part)
E. Bdy. by Cavana & Watson O.L.S. 1903. (South Part)
Meridian Line by T.B. Speight O.L.S. 1899.
South Bdy. (West Part) re-run by C.R. Kenny O.L.S. 1930
Travelled Roads shown thus
Other Roads and Trails shown thus
Power Transmission Lines shown thus
Surveyed by O.L.S. C.R. Kenny Aug. 11th 1930
Long & Ross June 18th 1926
E.M. MacQuarrie Nov. 21-29 1933.

Trans. Line Great Lakes Power Co. 110 foot (33.52) surveyed by E.M. MacQuarrie O.L.S. June, April 3

Tp. 29 R. 22.

Surface reservation 200' wide by Dept. of L. & F. shown hereon thus

Algoma Central Telephone Co. Ltd. Telephone Line from Wawa Station to the Darwin Mine (within limits of constructed road) L.O. 9442

Algoma Ore Properties Ltd. Aerial Tram Line surveyed by E.M. MacQuarrie, O.L.S. 1933 100' wide 33mm thus (Ref. 3821) L.O. 9822

Great Lakes Power Co. 60ft. wide For Revised Line plan by C.R. Kenny see letter 29th Aug. L.A.417 and L.O.191. 100ft. " L.O. 2329 60ft. "

4 - T.28 N - R.22.

Department of Surveys. Parliament Buildings. Toronto, Ontario, Canada.

Compiled June 1931.

1547

TOWNSHIP 29. RANGE 23

DISTRICT OF ALGOMA.

Scale:- 20 Chains = 1 Inch.

OFFICE MAP

(McMURRAY)
M. 1547

OFFICE MAP

Tp. 29. R. 24.

T.P. 30. R. 23.

T.P. 28. R. 23.

T.P. 30. R. 22.

T.P. 29. R. 22.

WAWA LAKE.

WARD LAKE.

OAKLEY LAKE.

REED LAKE.

LEROY LAKE.

LYKE LAKE.

FIRESAND RIVER.

WAWA CREEK.

Soulier L.

Marana

Mine

Cabin

Camp

AIRPORT
ALGOMA ORE PROPERTIES
270.6 Acres
Less 5.12 Acres
Road Allowance
89.4 Acres
Less 13 Acres
(Road Allowance)

N. Bdy. by William Galbraith O.L.S. 1902
W. Bdy. by C.O. Bowman O.L.S. 1903
S. Bdy. by T.B. Speight O.L.S. 1899 (West Part)
S. Bdy. by A.O. Holmes O.L.S. 1901 (East Part)
E. Bdy. by William Galbraith O.L.S. 1902. (North Part)
E. Bdy. by Cavana & Watson O.L.S. 1903 (South Part)
Meridian Line by T.B. Speight O.L.S. 1899.
South Bdy (West Part) retraced by C.R. Kenny O.L.S. 1910

Travelled Roads shown thus
Other Roads or Trails shown thus
Power Transmission Lines shown thus

Trans-Line Great Lakes Power Co. Ltd. 60 feet (2135.2) Surveyed by A.H. MacQuarrie O.L.S. dated April 3

Department of Surveys,
Parliament Buildings,
Toronto, Ontario, Canada.

Compiled June 1931.

1547

TOWNSHIP 29 - RANGE 23.

SAULT STE MARIE MINING DIVISION

DISTRICT OF ALGOMA

(McMURRAY)

M. 1547

Scale:-20 Chains - 1 Inch.

North Ast.

TWP 29 R.24.

TWP 30-R. 23.

TWP 28-R.23.

TWP 30-R.22.

TWP 29-R.22.

Soulier Lake

Moran Lake

Algoma Central & Hudson Bay Railway

Aerial Tram Line

Algoma Ore Properties

Wawa

Mackey Lake

Jubilee Lake

Minto Lake

Ward Lake

Deep Lake

Layda Lake

Reed Lake

Lyre Lake

Leroy Lake

Bond L.

Oakley Lake

Wawa Creek

Fire and River

WAWA P.O.

WAWA CITY

SINTER PLANT SITE ALGOMA ORE PROPERTIES LTD.

ALGOMA ORE PROPERTIES Ltd. File #4985 Vol.2.

270.6 Acres

Less 5.14 Acres Road Allowance CK.85

89.4 Acres

Less 1.3 Acres Road Allowance 10.M.

See Whitepost on File 63079

DYSEY FARM

Spring Reservoir Sect. 20 Min. Ad.

C - cancelled - open for staking June 1/53

1547

Twp. 29 R. 24
(M.1548)

Twp. 30 R. 23
(M. 1557)

Twp. 28 R. 23
(M.1534)

Twp. 30 R. 22
(M. 1556)

Twp. 29 R. 22
(M. 1546)

TWP. 29 RANGE 23

(Mc MURRAY)

DISTRICT OF
ALGOMA

SAULT STE. MARIE
MINING DIVISION

SCALE: 1-INCH 40 CHAINS

LEGEND

PATENTED LAND	P
CROWN LAND SALE	C.S.
LEASES	L
LOCATED LAND	Loc.
LICENSE OF OCCUPATION	L.O.
MINING RIGHTS ONLY	M.R.O.
SURFACE RIGHTS ONLY	S.R.O.
ROADS	
IMPROVED ROADS	
KING'S HIGHWAYS	
RAILWAYS	
POWER LINES	
MARSH OR MUSKEG	
MINES	
CANCELLED	C

NOTES

400' SURFACE RIGHTS RESERVATION AROUND ALL LAKES AND RIVERS.

THIS TOWSHIP UNDER SUBDIVISION CONTROL OF THE MUNICIPALITY OF THE TOWNSHIP OF MICHIPICOTEN. Refer to Twp. By-Law 18-59 File:167561.

MINING CLAIMS SSM 10524, 25, 26, 27, SSM 10528, 29, 30, 31, SSM 10532 & 33 ARE PATENTED SURFACE RIGHTS ONLY WITHDRAWN FROM STAKING File 114268/69

L.O. 3826 COVERS TELEPHONE LINE FROM WAWA STA. FOLLOWING THE MINES ROAD.

UNSURVEYED
OLD SURVEY
1963 SURVEY

PLAN NO. M.1547

DEPARTMENT OF MINES
— ONTARIO —

1547

Twp. 29 R. 24
(M. 1548)

TWP. 29 RANGE 23

(McMURRAY)

DISTRICT OF
ALGOMA

SAULT STE. MARIE
MINING DIVISION

SCALE: 1-INCH = 40 CHAINS

LEGEND

PATENTED LAND	(P)
CROWN LAND SALE	C.S.
LEASES	(L)
LOCATED LAND	Loc.
LICENSE OF OCCUPATION	L.O.
MINING RIGHTS ONLY	M.R.O.
SURFACE RIGHTS ONLY	S.R.O.
ROADS	
IMPROVED ROADS	
KING'S HIGHWAYS	
RAILWAYS	
POWER LINES	
MARSH OR MUSKEG	
MINES	
CANCELLED	C.

NOTES

400' SURFACE RIGHTS RESERVATION AROUND ALL LAKES AND RIVERS.

THIS TOWSHIP UNDER SUBDIVISION CONTROL OF THE MUNICIPALITY OF THE TOWNSHIP OF MICHIPICOTEN. Refer to Twp. By-Law 18-59 File: 167561.

MINING CLAIMS SSM. 10524, 25, 26, 27, SSM. 10528, 29, 30, 31, SSM 10532 & 33 ARE PATENTED SURFACE RIGHTS ONLY. WITHDRAWN FROM STAKING File 114268/69

L.O. 3826 COVERS TELEPHONE LINE FROM WAWA STA. FOLLOWING THE MINES ROAD.

Areas withdrawn from staking under Section 43 of the Mining Act.

	File	Date	Disposition
(42) G	183894	Sept 71	S R O

Y.208 - mining rights came open June 1/72 - Ont. Gazette dated May 13/72

PLAN NO. M. 1547

ONTARIO
DEPARTMENT OF MINES
AND NORTHERN AFFAIRS

Twp. 30 R. 23
(M. 1557)

Twp. 28 R. 23
(M. 1534)

Twp. 30 R. 22
(M. 1556)

Twp. 29 R. 22
(M. 1546)

CHABANEL TP.
(M.1548)

AERIAL TRAM LINE LO 4812

LENDRUM TP.
(M. 1557)

RABAZO TP.
(M. 1556)

NAVEAU TP.
(M. 1546)

LASTHEELS TP.
(M. 1534)

TOWNSHIP OF

McMURRAY

(TP. 29 R. 23)

DISTRICT OF
ALGOMA

SAULT STE. MARIE
MINING DIVISION

SCALE: 1-INCH = 40 CHAINS

LEGEND

PATENTED LAND	● or (P)
CROWN LAND SALE	C.S.
LEASES	■ (L)
LOCATED LAND	Loc.
LICENSE OF OCCUPATION	L.O.
MINING RIGHTS ONLY	M.R.O.
SURFACE RIGHTS ONLY	S.R.O.
ROADS	
IMPROVED ROADS	
KING'S HIGHWAYS	
RAILWAYS	
POWER LINES	
MARSH OR MUSKEG	
MINES	⚒
CANCELLED	C.
PATENTED for S.R.O.	
LEASED FOR M.R.O.	

NOTES

2) * - PT. MNG CLM. SSM 12707, BEING LAND UNDER WATER OF WAWA LAKE, OPEN FOR STAKING JUNE 1, 1988. ONT. GAZETTE DATED MAY 7, 1988.

MINING RIGHTS OF SSM 3274 (6586), SSM W377 (9081) & SSM 4393 (7082) OPEN FOR STAKING JUNE 1/72.

400' SURFACE RIGHTS RESERVATION AROUND ALL LAKES AND RIVERS.

THIS TOWSHIP UNDER SUBDIVISION CONTROL OF THE MUNICIPALITY OF THE TOWNSHIP OF MICHIPICOTEN. Refer to Twp. By-Law 18-59 File: 16756!

MINING CLAIMS SSM 10524, 25, 26, 27, SSM 10528, 29, 30, 31, SSM 10532 & 33 ARE PATENTED SURFACE RIGHTS ONLY WITHDRAWN FROM STAKING File 11426

L.O. 3826 COVERS TELEPHONE LI FROM WAWA STA. FOLLOWING THE MINES ROAD.

AREAS WITHDRAWN FROM DISPOS

S.R. – SURFACE RIGHTS M.R. – MINING

Description	Order No.	Date	Disposition	
(R)	W. 1/80	7/12/80		70872
R2	O. 4/88	18/01/88	SRO	188554
	W. 7/84	16/05/84		
		14/12/85	SRO	
(R4)	W4/88	18/01/88	SRO	188554
(G)	QUARRY PERMIT			

G.2795

PLAN NO. M-E-47

Ministry of Natural Resources — Surveys and Mapping Branch

Ontario

CHAPLEAU TWP.

LENDRUM TWP

EASTHEELS TWP

RABAZO TWP

NAVEAU TWP.

TOWNSHIP OF

McMURRAY

(TWP. 29 R. 23)

DISTRICT OF
ALGOMA

SAULT STE. MARIE
MINING DIVISION

SCALE: 1 INCH = 40 CHAINS

LEGEND

PATENTED LAND	P
CROWN LAND SALE	C.S.
LEASED	L
LOCATED LAND	Loc.
LICENCE OF OCCUPATION	L.O.
MINING RIGHTS ONLY	M.R.O.
SURFACE RIGHTS ONLY	S.R.O.
ROADS	
IMPROVED ROADS	
KING'S HIGHWAYS	
RAILWAYS	
POWER LINES	
MARSH OR MUSKEG	
MINES	
CANCELLED	
PATENTED for S.R.O.	
LEASED for M.R.O.	

NOTES

MINING RIGHTS SHALL BE OPEN FOR PROSPECTING, STAKING OUT, SALE OR LEASE AT AND AFTER 8.00 AM STANDARD TIME ON JUNE 1/96 (SEE ONTARIO GAZETTE MAY 18/96) (SSM 8420, 8421, 8422)

Description	Order No.	Date	Disposit	Fi
R2	W 7/84	16/05/84	SRO	188536
R3	W 1/85	14/03/85	SRO	
R4 Reopened.	W4/88	18/01/88	SRO	188554
	O-SSM-16/96	04/06/96	SRO	195150
R5 Reopened	W12/94	13/05/94	S & M RIGHTS	195150
	O-SSM-24/94	30/06/94	S & M RIGHTS	195150

The 1985 Magnetic Bearing Approx. 6°30'W Annual Change increasing 10'.

PLAN NO. G-2795

Ontario Ministry of Natural Resources — Surveys and Mapping Branch

replaced by new Mylar July 25/95

SAULT STE. MARIE MINING DIVISION
RECEIVED
JAN 12 1994
AM 7,8,9,10,11,12,1,2,3,4,5,6 PM

SAULT STE. MARIE MINING DIVISION
RECEIVED
NOV 12 1993
AM 7,8,9,10,11,12,1,2,3,4,5,6 PM

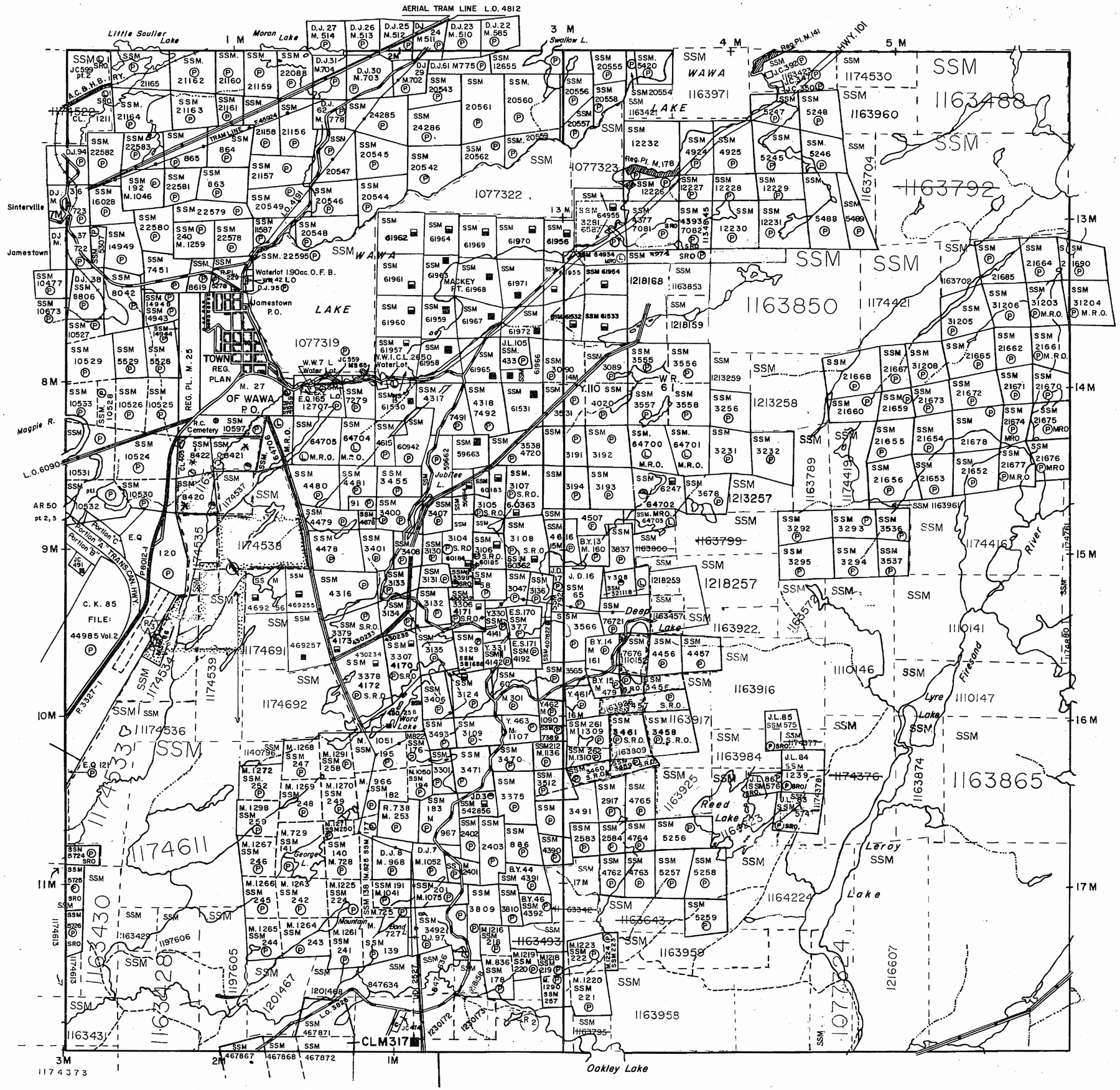
CHABANEL TWP.
LENDRUM TWP.
LASTHEELS TWP.
RABAZO TWP.
NAVEAU TWP.
AERIAL TRAM LINE L.O. 4812
Little Soulier Lake
Moran Lake
Swallow L.
WAWA
LAKE
Sinterville
Jamestown
Jamestown P.O.
TOWN REG. PLAN M. 27 OF WAWA
P.O.
Waterlot 190ac. O.F.B.
MACKEY FT. 61968
Magpie R.
Portion 'A' TRANS CAN HWY.
Portion 'B'
Portion 'C'
C. K. 85
FILE: 44985 Vol.2
Ward Lake
George L.
Mountain
Bond L.
Jubilee L.
Deep Lake
Reed Lake
Leroy Lake
Oakley Lake
Firesand River
Lyre Lake
HWY. 101
Reg. Pl. M. 141
Reg. Pl. M. 178
Reg. Pl. M. 25
A.C. & H.B. RY.
TRAM LINE
1 M
2 M
3 M
4 M
5 M
6 M
7 M
8 M
9 M
10 M
11 M
12 M
13 M
14 M
15 M
16 M
17 M
1077322
1077323
1077319
1218168
1163853
1163850
1174421
1218159
1213259
1213258
1213257
1163799
1163788
1163792
1174530
1163960
1163704
1163702
1163789
1174419
1174416
1163922
1110141
1110146
1163916
1110147
1163917
1163984
1163874
1163865
1163925
1174376
1174378
1164224
1163643
1163958
1163493
1163795
1163809
1163457
1218257
1218259
1163800
1163791
1163792
1174535
1174536
1174537
1174538
1174691
1174692
1174534
1174539
1174533
1174611
1174612
1174613
1163430
1163428
1163429
1163431
1197606
1197605
1201467
1201468
847634
1216607
1074024
1230172
1230173
CLM317
1174373
1174376
1174378
1174880
1174761
1174780
1163422
1163423
1163424
1163425
1163426
1163427
1163428
1163429
1163430
1163431
1163432
1163433
1163434
1163435
1163436
1163437
1163438
1163439
1163440
1163441
1163442
1163443
1163444
1163445
1163446
1163447
1163448
1163449
1163450
1163451
1163452
1163453
1163454
1163455
1163456
1163457
1163458
1163459
1163460
1163461

CHABANEL TWP.

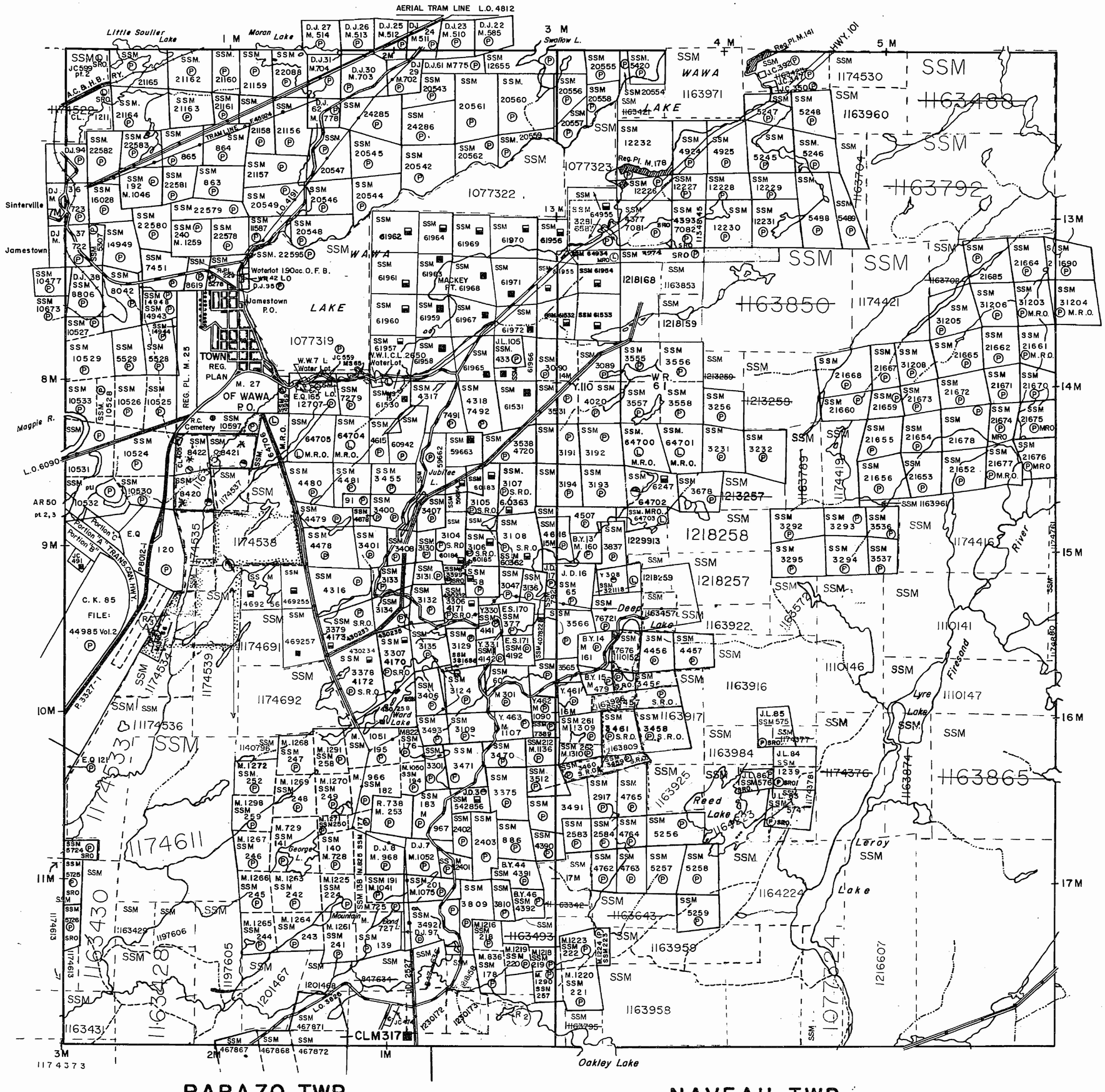
AERIAL TRAM LINE L.O. 4812
Little Soulier Lake
Moran Lake
Swallow L.
WAWA
LAKE
Sinterville
Jamestown
Jamestown P.O.
Waterlot 190ac. O.F.B.
MACKEY PT. 61968
TOWN REG. PLAN M. 27 OF WAWA P.O.
REG. PL. M. 25
Magpie R.
Jubilee L.
Deep Lake
Ward Lake
Reed Lake
George L.
Mountain
Bond L.
Oakley Lake
Firesand River
Lyre Lake
Leroy Lake
HWY. 101
TRANS CAN HWY.
C.K. 85
FILE: 44985 Vol.2
CLM317
1 M
2 M
3 M
4 M
5 M
8 M
9 M
10 M
11 M
13 M
14 M
15 M
16 M
17 M
1077323
1077322
1077319
1218168
1163853
1218159
1218258
1218257
1163971
1163960
1174530
1174538
1174691
1174692
1174536
1174611
1163430
1163428
1163431
1174373
1163850
1174421
1163792
1163865
1163984
1163925
1163916
1163922
1163917
1163958
1163643
1164224
1174376
1174416
1110141
1110146
1110147
1174377
1174379
1174381
1174383
1174384
1174385
1174386
1174387
1174388
1174389
1174390
1174391
1174392
1174393
1174394
1174395
1174396
1174397
1174398
1174399
1174400
1174401
1174402
1174403
1174404
1174405
1174406
1174407
1174408
1174409
1174410
1174411
1174412
1174413
1174414
1174415
1174416
1174417
1174418
1174419
1174420
1174422
1174423

1547

TOWNSHIP 29 - RANGE 23.

SAULT STE MARIE MINING DIVISION

DISTRICT OF ALGOMA

Scale :- 20 Chains - 1 Inch.

(McMurray)
M.1547

North Ast

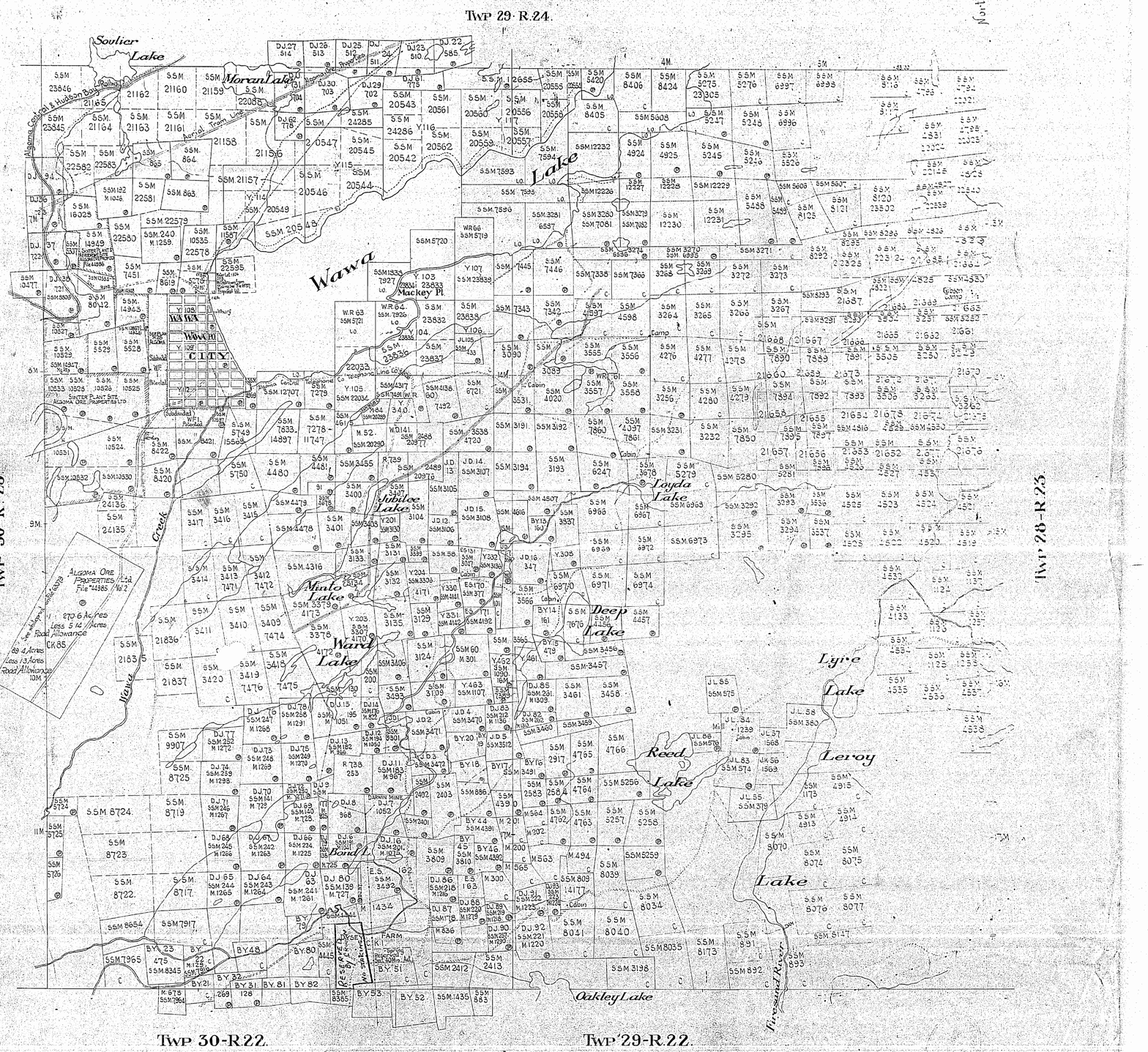

Township 29 Range 23.

1547

TOWNSHIP 29. RANGE 23

DISTRICT OF ALGOMA.

Scale:-20 Chains = 1 Inch.

(McMurray) M647

Tp. 29. R. 24.

WAWA LAKE

Mackay Pt.

Point Stanley

Cooper

STOBIE

McMURRAY

Deep Lake

Pd.

DARLING

GOLD

MINE

Stanley

Joseph Pt.

Little Costis

Shakey Lake

Mackay Lake

Wawa Creek

Tp30 R23

Tp28 R23

Tp30 R22

Tp 29 R22

Laid by William Gilpard, A.L.S. 1902.
Re-laid by C.A. Gemmell, O.L.S. 1905
Re-laid by T.A. Speight, O.L.S. (Northern Part).
Re-laid by Alex. Niven, O.L.S. (Central Part).
Re-laid by William Galbraith, O.L.S. 1909 (Southern Part).
Re-laid by Carl Gilpard, Asst. Dom. Land Surveyor (Southern Part).
Re-laid by T.A. Speight, O.L.S. 1910.
Re-laid by C.A. Gemmell, O.L.S. 1910.
Re-laid by C.R. Kenny, O.L.S. 1910.

Railway from Ac. & Hars. Right of Way Plan [illegible] of Wawa Lake & Rivers from Above Dumps, One Mile of Easterly Portion of Lake Limit Also Part of Lake Penetrated by Bays Terrace & Occupation Lines as Surveyed.

Algoma Central Telephone Co. Telephone Line from Wawa Station to Mr. Dawson Mine (Now Abandoned) Surveyed in 1908 by [illegible] P.L.S. Re-Surveyed by [illegible] O.L.S. 1925 Re-Surveyed by [illegible] O.L.S. 1938 (Re-Surveyed, Not Plotted) (As Built) T.C. Edit.

Transmission Line of Great Lakes Power Co. Ltd. 60ft wide [illegible] Surveyed by C.R. McQuarrie O.L.S. & others. (As Built) 1927

Tp. 29 R. 22

Approximate Northern Limit of Commercial Timber

Approximate Limit of Clay Belt

Approximate Limit of Pre-Cambrian

1547

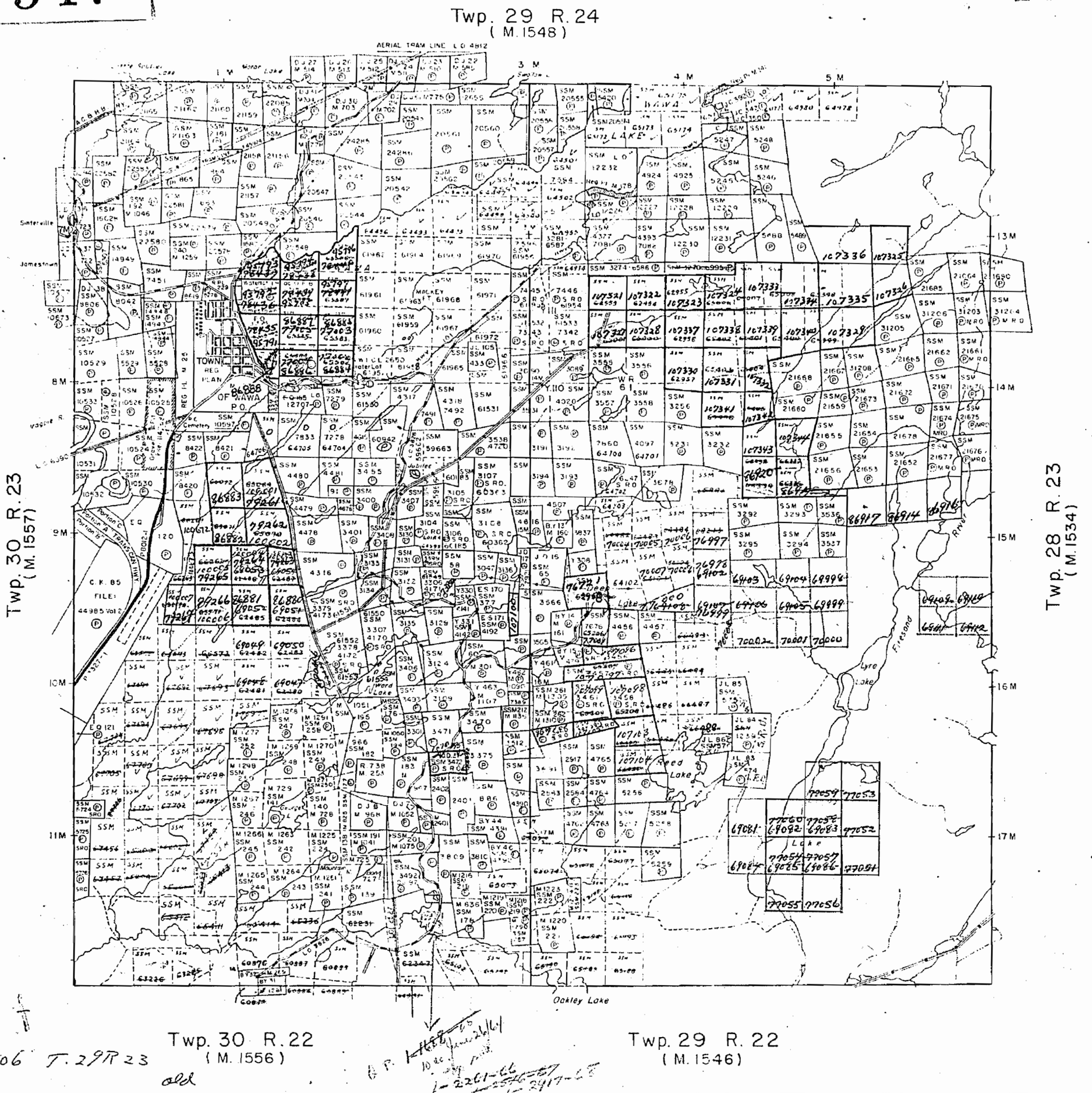

TWP. 29 RANGE 23

(McMURRAY)

DISTRICT OF ALGOMA

SAULT STE. MARIE MINING DIVISION

SCALE: 1-INCH = 40 CHAINS

LEGEND

PATENTED LAND	Ⓟ
CROWN LAND SALE	C.S.
LEASES	Ⓛ
LOCATED LAND	Loc.
LICENSE OF OCCUPATION	L.O.
MINING RIGHTS ONLY	M.R.O.
SURFACE RIGHTS ONLY	S.R.O.
ROADS	
IMPROVED ROADS	
KING'S HIGHWAYS	
RAILWAYS	
POWER LINES	
MARSH OR MUSKEG	
MINES	
CANCELLED	C.

NOTES

400' SURFACE RIGHTS RESERVATION AROUND ALL LAKES AND RIVERS.

THIS TOWSHIP UNDER SUBDIVISION CONTROL OF THE MUNICIPALITY OF THE TOWNSHIP OF MICHIPICOTEN. Refer to Twp. By-Law 18-59 File: 167561.

MINING CLAIMS SSM 10524, 25, 26, 27, SSM 10528, 29, 30, 31, SSM 10532 & 33 ARE PATENTED SURFACE RIGHTS ONLY. WITHDRAWN FROM STAKING [illegible]/69

L.O. 3826 COVERS TELEPHONE LINE FROM WAWA STA. FOLLOWING THE MINES ROAD.

M.R.O. on JL. 23-24-85-86 open June 1/67 7AM. E.S.T. O.G. Gazette May 6/67

PLAN NO. M. 1547

DEPARTMENT OF MINES

— ONTARIO —

406 T. 29 R 23 old

1547

TOWNSHIP 29. RANGE 23

DISTRICT OF ALGOMA.

(Mc MURRAY)

M. 1547

—Scale:-20 Chains = 1 Inch.—

Tp. 29. R. 24.

TP. 30. R. 23.

TP. 28. R. 23.

TP. 30. R 22.

TP 29. R 22.

WAWA LAKE.

MacKey Pt.

Mintaro Creek

Ward Lake

Band Lake

Loyola Lake

Deep Lake

Lyre Lake

Reed's Lake

Leroy Lake

Oakley Lake

Wawa

Algoma

Gibson Camp

Cabin

Drawn from Aerial Survey

Trans-Line Great Lakes Power Co. Ltd. 60 feet wide (1933) surveyed by E. M. McQuarrie O.L.S. dated April 3.

Railway from R.C. & H.B.R.Y. Right of Way Plan [illegible] Wide

Lakes & Rivers from Aerial Survey Ont. Dept. of Forestry

Parcels of Land marked P. are Patented

L.O. are Licenses of Occupation

L. are Leased.

Surface reservations 200 wide by Dept. of L. & F.

Sheets hereon thus

Algoma Central Telephone Co. Ltd. Telephone Line from Wawa Station to the Darwin Mine (with 3 ft. cut-out road) T. 0.1826

Algoma Ore Prop. Ltd. Aerial Tram Line surveyed in 1929 by E. M. McQuarrie O.L.S. 1933 (no guide for Kelly Lake Road)

Great Lakes Power Co. Ltd. Power Line from Kelly Lake to Wawa

N. Bdy. by William Galbraith O.L.S. 1902

W. Bdy. by C.A. Bowman O.L.S. 1903.

S. Bdy. by T.B. Speight O.L.S. 1899. (West Part).

S. Bdy. by A.O. James O.L.S. 1901. (East Part)

E. Bdy. by William Galbraith O.L.S. 1902. (North Part)

E. Bdy. by Cavana & Nelson O.L.S. 1903. (South Part)

Meridian Line by T.B. Speight O.L.S. 1899.

Traverse of Wawa (West Part) & Township by C.R. Kenny O.L.S. 1910

Travelled Road ——— Township thus

Other Roads and Trails (shown thus)

Power Transmission Lines shown thus

Surveyed by C.R. Kenny, Asst. to D.L.S. 1910

E.M. McQuarrie, D.L.S. 1933

Department of Surveys.
Parliament Buildings.
Toronto, Ontario, Canada.

Compiled June 1931.

1547

Twp. 29 R.24

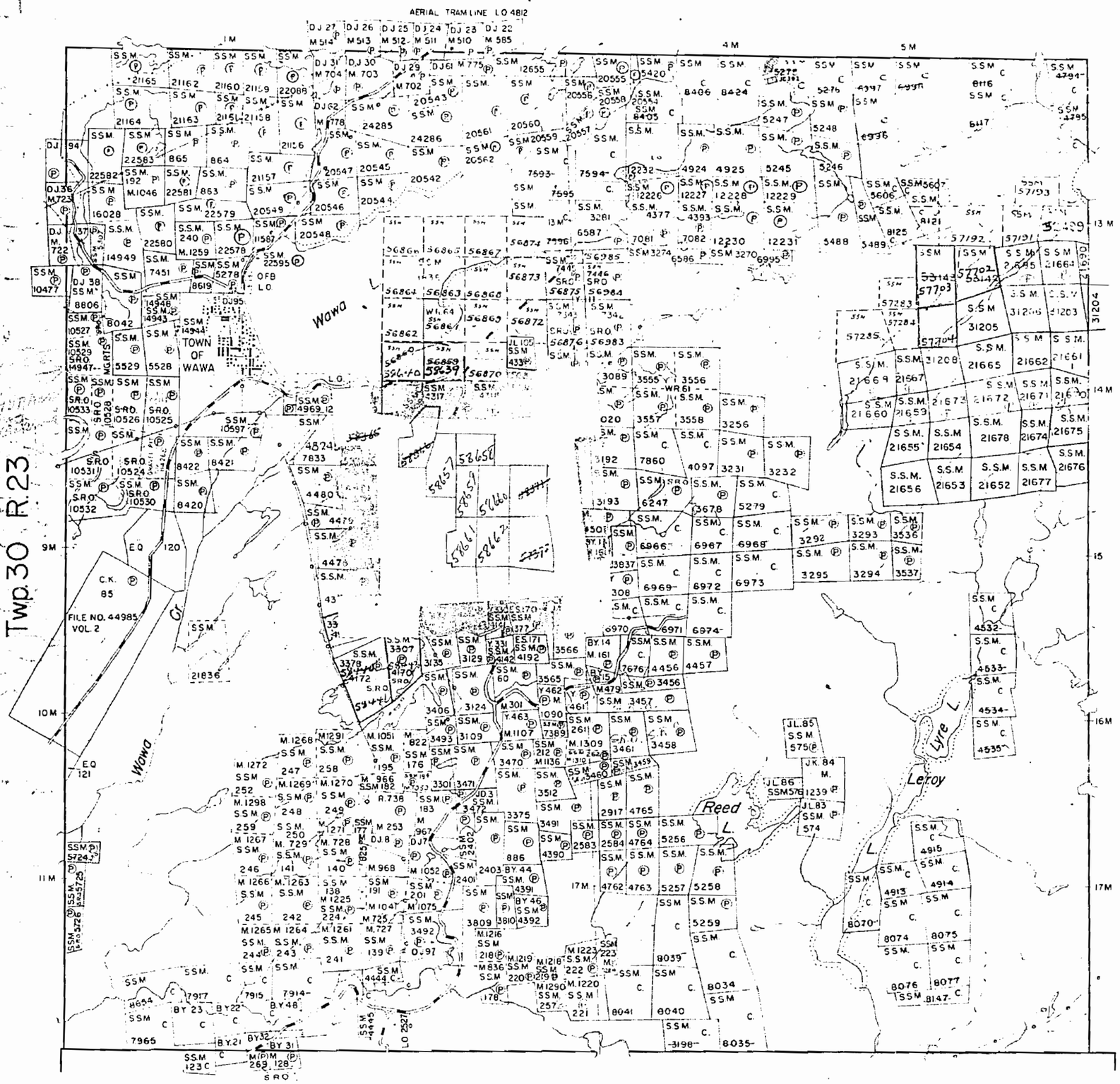

TWP. 29 RANGE 23

(Mc MURRAY)

DISTRICT OF ALGOMA

SAULT STE. MARIE MINING DIVISION

SCALE: 1-INCH = 40 CHAINS

LEGEND

PATENTED LAND	(P)
CROWN LAND SALE	C.S.
LEASES	(L)
LOCATED LAND	Loc.
LICENSE OF OCCUPATION	L.O.
MINING RIGHTS ONLY	M.R.O.
SURFACE RIGHTS ONLY	S.R.O.
ROADS	
IMPROVED ROADS	
KING'S HIGHWAYS	
RAILWAYS	
POWER LINES	
MARSH OR MUSKEG	
MINES	
CANCELLED	C.

NOTES

400' Reserve to the Dept. of Lands & Forests shown thus:-

Quarry Permit #241 expires June 1/57

Mining Rights in 4171, 4170, 4172, 4173, 3497, 4247 open June 1/57 by Ontario Gazette May 4/57

Mining Rights Withdrawn from Staking on Claims S.M.R. 54-55-56-57-58-59-60-61-62-63-64-65-66-67-68-69-70-71-72-73-74-75-76-77-78-79-80-81-82-83-84-85-86-87-88-89-90-91-92-93-94-95-96-97-98-99-100-101-102-103-104-105-106-107-108-109-110-111-112-113-114-115-116-117-118-119-120-121-122-123-124-125-126-127-128-129-130-131-132-133-134-135-136-137-138-139-140-141-142-143-144-145-146-147-148-149-150-151-152-153-154-155-156-157-158-159-160-161-162-163-164-165-166-167-168-169-170-171-172-173-174-175-176-177-178-179-180-181-182-183-184-185-186-187-188-189-190-191-192-193-194-195-196-197-198-199-200-201-202-203-204-205-206-207-208-209-210-211-212-213-214-215-216-217-218-219-220-221-222-223-224-225-226-227-228-229-230-231-232-233-234-235-236-237-238-239-240-241-242-243-244-245-246-247-248-249-250-251-252-253-254-255-256-257-258-259-260-261-262-263-264-265-266-267-268-269-270-271-272-273-274-275-276-277-278-279-280-281-282-283-284-285-286-287-288-289-290-291-292-293-294-295-296-297-298-299-300-301-302-303-304-305-306-307-308-309-310-311-312-313-314-315-316-317-318-319-320-321-322-323-324-325-326-327-328-329-330-331-332-333-334-335-336-337-338-339-340-341-342-343-344-345-346-347-348-349-350-351-352-353-354-355-356-357-358-359-360-361-362-363-364-365-366-367-368-369-370-371-372-373-374-375-376-377-378-379-380-381-382-383-384-385-386-387-388-389-390-391-392-393-394-395-396-397-398-399-400-401-402-403-404-405-406-407-408-409-410-411-412-413-414-415-416-417-418-419-420-421-422-423-424-425-426-427-428-429-430-431-432-433-434-435-436-437-438-439-440-441-442-443-444-445-446-447-448-449-450-451-452-453-454-455-456-457-458-459-460-461-462-463-464-465-466-467-468-469-470-471-472-473-474-475-476-477-478-479-480-481-482-483-484-485-486-487-488-489-490-491-492-493-494-495-496-497-498-499-500-501-502-503-504-505-506-507-508-509-510-511-512-513-514-515-516-517-518-519-520-521-522-523-524-525-526-527-528-529-530-531-532-533-534-535-536-537-538-539-540-541-542-543-544-545-546-547-548-549-550-551-552-553-554-555-556-557-558-559-560-561-562-563-564-565-566-567-568-569-570-571-572-573-574-575-576-577-578-579-580-581-582-583-584-585-586-587-588-589-590-591-592-593-594-595-596-597-598-599-600-601-602-603-604-605-606-607-608-609-610-611-612-613-614-615-616-617-618-619-620-621-622-623-624-625-626-627-628-629-630-631-632-633-634-635-636-637-638-639-640-641-642-643-644-645-646-647-648-649-650-651-652-653-654-655-656-657-658-659-660-661-662-663-664-665-666-667-668-669-670-671-672-673-674-675-676-677-678-679-680-681-682-683-684-685-686-687-688-689-690-691-692-693-694-695-696-697-698-699-700-701-702-703-704-705-706-707-708-709-710-711-712-713-714-715-716-717-718-719-720-721-722-723-724-725-726-727-728-729-730-731-732-733-734-735-736-737-738-739-740-741-742-743-744-745-746-747-748-749-750-751-752-753-754-755-756-757-758-759-760-761-762-763-764-765-766-767-768-769-770-771-772-773-774-775-776-777-778-779-780-781-782-783-784-785-786-787-788-789-790-791-792-793-794-795-796-797-798-799-800-801-802-803-804-805-806-807-808-809-810-811-812-813-814-815-816-817-818-819-820-821-822-823-824-825-826-827-828-829-830-831-832-833-834-835-836-837-838-839-840-841-842-843-844-845-846-847-848-849-850-851-852-853-854-855-856-857-858-859-860-861-862-863-864-865-866-867-868-869-870-871-872-873-874-875-876-877-878-879-880-881-882-883-884-885-886-887-888-889-890-891-892-893-894-895-896-897-898-899-900-901-902-903-904-905-906-907-908-909-910-911-912-913-914-915-916-917-918-919-920-921-922-923-924-925-926-927-928-929-930-931-932-933-934-935-936-937-938-939-940-941-942-943-944-945-946-947-948-949-950-951-952-953-954-955-956-957-958-959-960-961-962-963-964-965-966-967-968-969-970-971-972-973-974-975-976-977-978-979-980-981-982-983-984-985-986-987-988-989-990-991-992-993-994-995-996-997-998-999-1000-1001-1002-1003-1004-1005-1006-1007-1008-1009-1010-1011-1012-1013-1014-1015-1016-1017-1018-1019-1020-1021-1022-1023-1024-1025-1026-1027-1028-1029-1030-1031-1032-1033-1034-1035-1036-1037-1038-1039-1040-1041-1042-1043-1044-1045-1046-1047-1048-1049-1050-1051-1052-1053-1054-1055-1056-1057-1058-1059-1060-1061-1062-1063-1064-1065-1066-1067-1068-1069-1070-1071-1072-1073-1074-1075-1076-1077-1078-1079-1080-1081-1082-1083-1084-1085-1086-1087-1088-1089-1090-1091-1092-1093-1094-1095-1096-1097-1098-1099-1100-1101-1102-1103-1104-1105-1106-1107-1108-1109-1110-1111-1112-1113-1114-1115-1116-1117-1118-1119-1120-1121-1122-1123-1124-1125-1126-1127-1128-1129-1130-1131-1132-1133-1134-1135-1136-1137-1138-1139-1140-1141-1142-1143-1144-1145-1146-1147-1148-1149-1150-1151-1152-1153-1154-1155-1156-1157-1158-1159-1160-1161-1162-1163-1164-1165-1166-1167-1168-1169-1170-1171-1172-1173-1174-1175-1176-1177-1178-1179-1180-1181-1182-1183-1184-1185-1186-1187-1188-1189-1190-1191-1192-1193-1194-1195-1196-1197-1198-1199-1200-1201-1202-1203-1204-1205-1206-1207-1208-1209-1210-1211-1212-1213-1214-1215-1216-1217-1218-1219-1220-1221-1222-1223-1224-1225-1226-1227-1228-1229-1230-1231-1232-1233-1234-1235-1236-1237-1238-1239-1240-1241-1242-1243-1244-1245-1246-1247-1248-1249-1250-1251-1252-1253-1254-1255-1256-1257-1258-1259-1260-1261-1262-1263-1264-1265-1266-1267-1268-1269-1270-1271-1272-1273-1274-1275-1276-1277-1278-1279-1280-1281-1282-1283-1284-1285-1286-1287-1288-1289-1290-1291-1292-1293-1294-1295-1296-1297-1298-1299-1300-1301-1302-1303-1304-1305-1306-1307-1308-1309-1310-1311-1312-1313-1314-1315-1316-1317-1318-1319-1320-1321-1322-1323-1324-1325-1326-1327-1328-1329-1330-1331-1332-1333-1334-1335-1336-1337-1338-1339-1340-1341-1342-1343-1344-1345-1346-1347-1348-1349-1350-1351-1352-1353-1354-1355-1356-1357-1358-1359-1360-1361-1362-1363-1364-1365-1366-1367-1368-1369-1370-1371-1372-1373-1374-1375-1376-1377-1378-1379-1380-1381-1382-1383-1384-1385-1386-1387-1388-1389-1390-1391-1392-1393-1394-1395-1396-1397-1398-1399-1400-1401-1402-1403-1404-1405-1406-1407-1408-1409-1410-1411-1412-1413-1414-1415-1416-1417-1418-1419-1420-1421-1422-1423-1424-1425-1426-1427-1428-1429-1430-1431-1432-1433-1434-1435-1436-1437-1438-1439-1440-1441-1442-1443-1444-1445-1446-1447-1448-1449-1450-1451-1452-1453-1454-1455-1456-1457-1458-1459-1460-1461-1462-1463-1464-1465-1466-1467-1468-1469-1470-1471-1472-1473-1474-1475-1476-1477-1478-1479-1480-1481-1482-1483-1484-1485-1486-1487-1488-1489-1490-1491-1492-1493-1494-1495-1496-1497-1498-1499-1500-1501-1502-1503-1504-1505-1506-1507-1508-1509-1510-1511-1512-1513-1514-1515-1516-1517-1518-1519-1520-1521-1522-1523-1524-1525-1526-1527-1528-1529-1530-1531-1532-1533-1534-1535-1536-1537-1538-1539-1540-1541-1542-1543-1544-1545-1546-1547-1548-1549-1550-1551-1552-1553-1554-1555-1556-1557-1558-1559-1560-1561-1562-1563-1564-1565-1566-1567-1568-1569-1570-1571-1572-1573-1574-1575-1576-1577-1578-1579-1580-1581-1582-1583-1584-1585-1586-1587-1588-1589-1590-1591-1592-1593-1594-1595-1596-1597-1598-1599-1600-1601-1602-1603-1604-1605-1606-1607-1608-1609-1610-1611-1612-1613-1614-1615-1616-1617-1618-1619-1620-1621-1622-1623-1624-1625-1626-1627-1628-1629-1630-1631-1632-1633-1634-1635-1636-1637-1638-1639-1640-1641-1642-1643-1644-1645-1646-1647-1648-1649-1650-1651-1652-1653-1654-1655-1656-1657-1658-1659-1660-1661-1662-1663-1664-1665-1666-1667-1668-1669-1670-1671-1672-1673-1674-1675-1676-1677-1678-1679-1680-1681-1682-1683-1684-1685-1686-1687-1688-1689-1690-1691-1692-1693-1694-1695-1696-1697-1698-1699-1700-1701-1702-1703-1704-1705-1706-1707-1708-1709-1710-1711-1712-1713-1714-1715-1716-1717-1718-1719-1720-1721-1722-1723-1724-1725-1726-1727-1728-1729-1730-1731-1732-1733-1734-1735-1736-1737-1738-1739-1740-1741-1742-1743-1744-1745-1746-1747-1748-1749-1750-1751-1752-1753-1754-1755-1756-1757-1758-1759-1760-1761-1762-1763-1764-1765-1766-1767-1768-1769-1770-1771-1772-1773-1774-1775-1776-1777-1778-1779-1780-1781-1782-1783-1784-1785-1786-1787-1788-1789-1790-1791-1792-1793-1794-1795-1796-1797-1798-1799-1800-1801-1802-1803-1804-1805-1806-1807-1808-1809-1810-1811-1812-1813-1814-1815-1816-1817-1818-1819-1820-1821-1822-1823-1824-1825-1826-1827-1828-1829-1830-1831-1832-1833-1834-1835-1836-1837-1838-1839-1840-1841-1842-1843-1844-1845-1846-1847-1848-1849-1850-1851-1852-1853-1854-1855-1856-1857-1858-1859-1860-1861-1862-1863-1864-1865-1866-1867-1868-1869-1870-1871-1872-1873-1874-1875-1876-1877-1878-1879-1880-1881-1882-1883-1884-1885-1886-1887-1888-1889-1890-1891-1892-1893-1894-1895-1896-1897-1898-1899-1900-1901-1902-1903-1904-1905-1906-1907-1908-1909-1910-1911-1912-1913-1914-1915-1916-1917-1918-1919-1920-1921-1922-1923-1924-1925-1926-1927-1928-1929-1930-1931-1932-1933-1934-1935-1936-1937-1938-1939-1940-1941-1942-1943-1944-1945-1946-1947-1948-1949-1950-1951-1952-1953-1954-1955-1956-1957-1958-1959-1960-1961-1962-1963-1964-1965-1966-1967-1968-1969-1970-1971-1972-1973-1974-1975-1976-1977-1978-1979-1980-1981-1982-1983-1984-1985-1986-1987-1988-1989-1990-1991-1992-1993-1994-1995-1996-1997-1998-1999-2000-2001-2002-2003-2004-2005-2006-2007-2008-2009-2010-2011-2012-2013-2014-2015-2016-2017-2018-2019-2020-2021-2022-2023-2024-2025-2026-2027-2028-2029-2030-2031-2032-2033-2034-2035-2036-2037-2038-2039-2040-2041-2042-2043-2044-2045-2046-2047-2048-2049-2050-2051-2052-2053-2054-2055-2056-2057-2058-2059-2060-2061-2062-2063-2064-2065-2066-2067-2068-2069-2070-2071-2072-2073-2074-2075-2076-2077-2078-2079-2080-2081-2082-2083-2084-2085-2086-2087-2088-2089-2090-2091-2092-2093-2094-2095-2096-2097-2098-2099-2100-2101-2102-2103-2104-2105-2106-2107-2108-2109-2110-2111-2112-2113-2114-2115-2116-2117-2118-2119-2120-2121-2122-2123-2124-2125-2126-2127-2128-2129-2130-2131-2132-2133-2134-2135-2136-2137-2138-2139-2140-2141-2142-2143-2144-2145-2146-2147-2148-2149-2150-2151-2152-2153-2154-2155-2156-2157-2158-2159-2160-2161-2162-2163-2164-2165-2166-2167-2168-2169-2170-2171-2172-2173-2174-2175-2176-2177-2178-2179-2180-2181-2182-2183-2184-2185-2186-2187-2188-2189-2190-2191-2192-2193-2194-2195-2196-2197-2198-2199-2200-2201-2202-2203-2204-2205-2206-2207-2208-2209-2210-2211-2212-2213-2214-2215-2216-2217-2218-2219-2220-2221-2222-2223-2224-2225-2226-2227-2228-2229-2230-2231-2232-2233-2234-2235-2236-2237-2238-2239-2240-2241-2242-2243-2244-2245-2246-2247-2248-2249-2250-2251-2252-2253-2254-2255-2256-2257-2258-2259-2260-2261-2262-2263-2264-2265-2266-2267-2268-2269-2270-2271-2272-2273-2274-2275-2276-2277-2278-2279-2280-2281-2282-2283-2284-2285-2286-2287-2288-2289-2290-2291-2292-2293-2294-2295-2296-2297-2298-2299-2300-2301-2302-2303-2304-2305-2306-2307-2308-2309-2310-2311-2312-2313-2314-2315-2316-2317-2318-2319-2320-2321-2322-2323-2324-2325-2326-2327-2328-2329-2330-2331-2332-2333-2334-2335-2336-2337-2338-2339-2340-2341-2342-2343-2344-2345-2346-2347-2348-2349-2350-2351-2352-2353-2354-2355-2356-2357-2358-2359-2360-2361-2362-2363-2364-2365-2366-2367-2368-2369-2370-2371-2372-2373-2374-2375-2376-2377-2378-2379-2380-2381-2382-2383-2384-2385-2386-2387-2388-2389-2390-2391-2392-2393-2394-2395-2396-2397-2398-2399-2400-2401-2402-2403-2404-2405-2406-2407-2408-2409-2410-2411-2412-2413-2414-2415-2416-2417-2418-2419-2420-2421-2422-2423-2424-2425-2426-2427-2428-2429-2430-2431-2432-2433-2434-2435-2436-2437-2438-2439-2440-2441-2442-2443-2444-2445-2446-2447-2448-2449-2450-2451-2452-2453-2454-2455-2456-2457-2458-2459-2460-2461-2462-2463-2464-2465-2466-2467-2468-2469-2470-2471-2472-2473-2474-2475-2476-2477-2478-2479-2480-2481-2482-2483-2484-2485-2486-2487-2488-2489-2490-2491-2492-2493-2494-2495-2496-2497-2498-2499-2500-2501-2502-2503-2504-2505-2506-2507-2508-2509-2510-2511-2512-2513-2514-2515-2516-2517-2518-2519-2520-2521-2522-2523-2524-2525-2526-2527-2528-2529-2530-2531-2532-2533-2534-2535-2536-2537-2538-2539-2540-2541-2542-2543-2544-2545-2546-2547-2548-2549-2550-2551-2552-2553-2554-2555-2556-2557-2558-2559-2560-2561-2562-2563-2564-2565-2566-2567-2568-2569-2570-2571-2572-2573-2574-2575-2576-2577-2578-2579-2580-2581-2582-2583-2584-2585-2586-2587-2588-2589-2590-2591-2592-2593-2594-2595-2596-2597-2598-2599-2600-2601-2602-2603-2604-2605-2606-2607-2608-2609-2610-2611-2612-2613-2614-2615-2616-2617-2618-2619-2620-2621-2622-2623-2624-2625-2626-2627-2628-2629-2630-2631-2632-2633-2634-2635-2636-2637-2638-2639-2640-2641-2642-2643-2644-2645-2646-2647-2648-2649-2650-2651-2652-2653-2654-2655-2656-2657-2658-2659-2660-2661-2662-2663-2664-2665-2666-2667-2668-2669-2670-2671-2672-2673-2674-2675-2676-2677-2678-2679-2680-2681-2682-2683-2684-2685-2686-2687-2688-2689-2690-2691-2692-2693-2694-2695-2696-2697-2698-2699-2700-2701-2702-2703-2704-2705-2706-2707-2708-2709-2710-2711-2712-2713-2714-2715-2716-2717-2718-2719-2720-2721-2722-2723-2724-2725-2726-2727-2728-2729-2730-2731-2732-2733-2734-2735-2736-2737-2738-2739-2740-2741-2742-2743-2744-2745-2746-2747-2748-2749-2750-2751-2752-2753-2754-2755-2756-2757-2758-2759-2760-2761-2762-2763-2764-2765-2766-2767-2768-2769-2770-2771-2772-2773-2774-2775-2776-2777-2778-2779-2780-2781-2782-2783-2784-2785-2786-2787-2788-2789-2790-2791-2792-2793-2794-2795-2796-2797-2798-2799-2800-2801-2802-2803-2804-2805-2806-2807-2808-2809-2810-2811-2812-2813-2814-2815-2816-2817-2818-2819-2820-2821-2822-2823-2824-2825-2826-2827-2828-2829-2830-2831-2832-2833-2834-2835-2836-2837-2838-2839-2840-2841-2842-2843-2844-2845-2846-2847-2848-2849-2850-2851-2852-2853-2854-2855-2856-2857-2858-2859-2860-2861-2862-2863-2864-2865-2866-2867-2868-2869-2870-2871-2872-2873-2874-2875-2876-2877-2878-2879-2880-2881-2882-2883-2884-2885-2886-2887-2888-2889-2890-2891-2892-2893-2894-2895-2896-2897-2898-2899-2900-2901-2902-2903-2904-2905-2906-2907-2908-2909-2910-2911-2912-2913-2914-2915-2916-2917-2918-2919-2920-2921-2922-2923-2924-2925-2926-2927-2928-2929-2930-2931-2932-2933-2934-2935-2936-2937-2938-2939-2940-2941-2942-2943-2944-2945-2946-2947-2948-2949-2950-2951-2952-2953-2954-2955-2956-2957-2958-2959-2960-2961-2962-2963-2964-2965-2966-2967-2968-2969-2970-2971-2972-2973-2974-2975-2976-2977-2978-2979-2980-2981-2982-2983-2984-2985-2986-2987-2988-2989-2990-2991-2992-2993-2994-2995-2996-2997-2998-2999-3000-3001-3002-3003-3004-3005-3006-3007-3008-3009-3010-3011-3012-3013-3014-3015-3016-3017-3018-3019-3020-3021-3022-3023-3024-3025-3026-3027-3028-3029-3030-3031-3032-3033-3034-3035-3036-3037-3038-3039-3040-3041-3042-3043-3044-3045-3046-3047-3048-3049-3050-3051-3052-3053-3054-3055-3056-3057-3058-3059-3060-3061-3062-3063-3064-3065-3066-3067-3068-3069-3070-3071-3072-3073-3074-3075-3076-3077-3078-3079-3080-3081-3082-3083-3084-3085-3086-3087-3088-3089-3090-3091-3092-3093-3094-3095-3096-3097-3098-3099-3100-3101-3102-3103-3104-3105-3106-3107-3108-3109-3110-3111-3112-3113-3114-3115-3116-3117-3118-3119-3120-3121-3122-3123-3124-3125-3126-3127-3128-3129-3130-3131-3132-3133-3134-3135-3136-3137-3138-3139-3140-3141-3142-3143-3144-3145-3146-3147-3148-3149-3150-3151-3152-3153-3154-3155-3156-3157-3158-3159-3160-3161-3162-3163-3164-3165-3166-3167-3168-3169-3170-3171-3172-3173-3174-3175-3176-3177-3178-3179-3180-3181-3182-3183-3184-3185-3186-3187-3188-3189-3190-3191-3192-3193-3194-3195-3196-3197-3198-3199-3200-3201-3202-3203-3204-3205-3206-3207-3208-3209-3210-3211-3212-3213-3214-3215-3216-3217-3218-3219-3220-3221-3222-3223-3224-3225-3226-3227-3228-3229-3230-3231-3232-3233-3234-3235-3236-3237-3238-3239-3240-3241-3242-3243-3244-3245-3246-3247-3248-3249-3250-3251-3252-3253-3254-3255-3256-3257-3258-3259-3260-3261-3262-3263-3264-3265-3266-3267-3268-3269-3270-3271-3272-3273-3274-3275-3276-3277-3278-3279-3280-3281-3282-3283-3284-3285-3286-3287-3288-3289-3290-3291-3292-3293-3294-3295-3296-3297-3298-3299-3300-3301-3302-3303-3304-3305-3306-3307-3308-3309-3310-3311-3312-3313-3314-3315-3316-3317-3318-3319-3320-3321-3322-3323-3324-3325-3326-3327-3328-3329-3330-3331-3332-3333-3334-3335-3336-3337-3338-3339-3340-3341-3342-3343-3344-3345-3346-3347-3348-3349-3350-3351-3352-3353-3354-3355-3356-3357-3358-3359-3360-3361-3362-3363-3364-3365-3366-3367-3368-3369-3370-3371-3372-3373-3374-3375-3376-3377-3378-3379-3380-3381-3382-3383-3384-3385-3386-3387-3388-3389-3390-3391-3392-3393-3394-3395-3396-3397-3398-3399-3400-3401-3402-3403-3404-3405-3406-3407-3408-3409-3410-3411-3412-3413-3414-3415-3416-3417-3418-3419-3420-3421-3422-3423-3424-3425-3426-3427-3428-3429-3430-3431-3432-3433-3434-3435-3436-3437-3438-3439-3440-3441-3442-3443-3444-3445-3446-3447-3448-3449-3450-3451-3452-3453-3454-3455-3456-3457-3458-3459-3460-3461-3462-3463-3464-3465-3466-3467-3468-3469-3470-3471-3472-3473-3474-3475-3476-3477-3478-3479-3480-3481-3482-3483-3484-3485-3486-3487-3488-3489-3490-3491-3492-3493-3494-3495-3496-3497-3498-3499-3500-3501-3502-3503-3504-3505-3506-3507-3508-3509-3510-3511-3512-3513-3514-3515-3516-3517-3518-3519-3520-3521-3522-3523-3524-3525-3526-3527-3528-3529-3530-3531-3532-3533-3534-3535-3536-3537-3538-3539-3540-3541-3542-3543-3544-3545-3546-3547-3548-3549-3550-3551-3552-3553-3554-3555-3556-3557-3558-3559-3560-3561-3562-3563-3564-3565-3566-3567-3568-3569-3570-3571-3572-3573-3574-3575-3576-3577-3578-3579-3580-3581-3582-3583-3584-3585-3586-3587-3588-3589-3590-3591-3592-3593-3594-3595-3596-3597-3598-3599-3600-3601-3602-3603-3604-3605-3606-3607-3608-3609-3610-3611-3612-3613-3614-3615-3616-3617-3618-3619-3620-3621-3622-3623-3624-3625-3626-3627-3628-3629-3630-3631-3632-3633-3634-3635-3636-3637-3638-3639-3640-3641-3642-3643-3644-3645-3646-3647-3648-3649-3650-3651-3652-3653-3654-3655-3656-3657-3658-3659-3660-3661-3662-3663-3664-3665-3666-3667-3668-3669-3670-3671-3672-3673-3674-3675-3676-3677-3678-3679-3680-3681-3682-3683-3684-3685-3686-3687-3688-3689-3690-3691-3692-3693-3694-3695-3696-3697-3698-3699-3700-3701-3702-3703-3704-3705-3706-3707-3708-3709-3710-3711-3712-3713-3714-3715-3716-3717-3718-3719-3720-3721-3722-3723-3724-3725-3726-3727-3728-3729-3730-3731-3732-3733-3734-3735-3736-3737-3738-3739-3740-3741-3742-3743-3744-3745-3746-3747-3748-3749-3750-3751-3752-3753-3754-3755-3756-3757-3758-3759-3760-3761-3762-3763-3764-3765-3766-3767-3768-3769-3770-3771-3772-3773-3774-3775-3776-3777-3778-3779-3780-3781-3782-3783-3784-3785-3786-3787-3788-3789-3790-3791-3792-3793-3794-3795-3796-3797-3798-3799-3800-3801-3802-3803-3804-3805-3806-3807-3808-3809-3810-3811-3812-3813-3814-3815-3816-3817-3818-3819-3820-3821-3822-3823-3824-3825-3826-3827-3828-3829-3830-3831-3832-3833-3834-3835-3836-3837-3838-3839-3840-3841-3842-3843-3844-3845-3846-3847-3848-3849-3850-3851-3852-3853-3854-3855-3856-3857-3858-3859-3860-3861-3862-3863-3864-3865-3866-3867-3868-3869-3870-3871-3872-3873-3874-3875-3876-3877-3878-3879-3880-3881-3882-3883-3884-3885-3886-3887-3888-3889-3890-3891-3892-3893-3894-3895-3896-3897-3898-3899-3900-3901-3902-3903-3904-3905-3906-3907-3908-3909-3910-3911-3912-3913-3914-3915-3916-3917-3918-3919-3920-3921-3922-3923-3924-3925-3926-3927-3928-3929-3930-3931-3932-3933-3934-3935-3936-3937-3938-3939-3940-3941-3942-3943-3944-3945-3946-3947-3948-3949-3950-3951-3952-3953-3954-3955-3956-3957-3958-3959-3960-3961-3962-3963-3964-3965-3966-3967-3968-3969-3970-3971-3972-3973-3974-3975-3976-3977-3978-3979-3980-3981-3982-3983-3984-3985-3986-3987-3988-3989-3990-3991-3992-3993-3994-3995-3996-3997-3998-3999-4000-4001-4002-4003-4004-4005-4006-4007-4008-4009-4010-4011-4012-4013-4014-4015-4016-4017-4018-4019-4020-4021-4022-4023-4024-4025-4026-4027-4028-4029-4030-4031-4032-4033-4034-4035-4036-4037-4038-4039-4040-4041-4042-4043-4044-4045-4046-4047-4048-4049-4050-4051-4052-4053-4054-4055-4056-4057-4058-4059-4060-4061-4062-4063-4064-4065-4066-4067-4068-4069-4070-4071-4072-4073-4074-4075-4076-4077-4078-4079-4080-4081-4082-4083-4084-4085-4086-4087-4088-4089-4090-4091-4092-4093-4094-4095-4096-4097-4098-4099-4100-4101-4102-4103-4104-4105-4106-4107-4108-4109-4110-4111-4112-4113-4114-4115-4116-4117-4118-4119-4120-4121-4122-4123-4124-4125-4126-4127-4128-4129-4130-4131-4132-4133-4134-4135-4136-4137-4138-4139-4140-4141-4142-4143-4144-4145-4146-4147-4148-4149-4150-4151-4152-4153-4154-4155-4156-4157-4158-4159-4160-4161-4162-4163-4164-4165-4166-4167-4168-4169-4170-4171-4172-4173-4174-4175-4176-4177-4178-4179-4180-4181-4182-4183-4184-4185-4186-4187-4188-4189-4190-4191-4192-4193-4194-4195-4196-4197-4198-4199-4200-4201-4202-4203-4204-4205-4206-4207-4208-4209-4210-4211-4212-4213-4214-4215-4216-4217-4218-4219-4220-4221-4222-4223-4224-4225-4226-4227-4228-4229-4230-4231-4232-4233-4234-4235-4236-4237-4238-4239-4240-4241-4242-4243-4244-4245-4246-4247-4248-4249-4250-4251-4252-4253-4254-4255-4256-4257-4258-4259-4260-4261-4262-4263-4264-4265-4266-4267-4268-4269-4270-4271-4272-4273-4274-4275-4276-4277-4278-4279-4280-4281-4282-4283-4284-4285-4286-4287-4288-4289-4290-4291-4292-4293-4294-4295-4296-4297-4298-4299-4300-4301-4302-4303-4304-4305-4306-4307-4308-4309-4310-4311-4312-4313-4314-4315-4316-4317-4318-4319-4320-4321-4322-4323-4324-4325-4326-4327-4328-4329-4330-4331-4332-4333-4334-4335-4336-4337-4338-4339-4340-4341-4342-4343-4344-4345-4346-4347-4348-4349-4350-4351-4352-4353-4354-4355-4356-4357-4358-4359-4360-4361-4362-4363-4364-4365-4366-4367-4368-4369-4370-4371-4372-4373-4374-4375-4376-4377-4378-4379-4380-4381-4382-4383-4384-4385-4386-4387-4388-4389-4390-4391-4392-4393-4394-4395-4396-4397-4398-4399-4400-4401-4402-4403-4404-4405-4406-4407-4408-4409-4410-4411-4412-4413-4414-4415-4416-4417-4418-4419-4420-4421-4422-4423-4424-4425-4426-4427-4428-4429-4430-4431-4432-4433-4434-4435-4436-4437-4438-4439-4440-4441-4442-4443-4444-4445-4446-4447-4448-4449-4450-4451-4452-4453-4454-4455-4456-4457-4458-4459-4460-4461-4462-4463-4464-4465-4466-4467-4468-4469-4470-4471-4472-4473-4474-4475-4476-4477-4478-4479-4480-4481-4482-4483-4484-4485-4486-4487-4488-4489-4490-4491-4492-4493-4494-4495-4496-4497-4498-4499-4500-4501-4502-4503-4504-4505-4506-4507-4508-4509-4510-4511-4512-4513-4514-4515-4516-4517-4518-4519-4520-4521-4522-4523-4524-4525-4526-4527-4528-4529-4530-4531-4532-4533-4534-4535-4536-4537-4538-4539-4540-4541-4542-4543-4544-4545-4546-4547-4548-4549-4550-4551-4552-4553-4554-4555-4556-4557-4558-4559-4560-4561-4562-4563-4564-4565-4566-4567-4568-4569-4570-4571-4572-4573-4574-4575-4576-4577-4578-4579-4580-4581-4582-4583-4584-4585-4586-4587-4588-4589-4590-4591-4592-4593-4594-4595-4596-4597-4598-4599-4600-4601-4602-4603-4604-4605-4606-4607-4608-4609-4610-4611-4612-4613-4614-4615-4616-4617-4618-4619-4620-4621-4622-4623-4624-4625-4626-4627-4628-4629-4630-4631-4632-4633-4634-4635-4636-4637-4638-4639-4640-4641-4642-4643-4644-4645-4646-4647-4648-4649-4650-4651-4652-4653-4654-4655-4656-4657-4658-4659-4660-4661-4662-4663-4664-4665-4666-4667-4668-4669-4670-4671-4672-4673-4674-4675-4676-4677-4678-4679-4680-4681-4682-4683-4684-4685-4686-4687-4688-4689-4690-4691-4692-4693-4694-4695-4696-4697-4698-4699-4700-4701-4702-4703-4704-4705-4706-4707-4708-4709-4710-4711-4712-4713-4714-4715-4716-4717-4718-4719-4720-4721-4722-4723-4724-4725-4726-4727-4728-4729-4730-4731-4732-4733-4734-4735-4736-4737-4738-4739-4740-4741-4742-4743-4744-4745-4746-4747-4748-4749-4750-4751-4752-4753-4754-4755-4756-4757-4758-4759-4760-4761-4762-4763-4764-4765-4766-4767-4768-4769-4770-4771-4772-4773-4774-4775-4776-4777-4778-4779-4780-4781-4782-4783-4784-4785-4786-4787-4788-4789-4790-4791-4792-4793-4794-4795-4796-4797-4798-4799-4800-4801-4802-4803-4804-4805-4806-4807-4808-4809-4810-4811-4812-4813-4814-4815-4816-4817-4818-4819-4820-4821-4822-4823-4824-4825-4826-4827-4828-4829-4830-4831-4832-4833-4834-4835-4836-4837-4838-4839-4840-4841-4842-4843-4844-4845-4846-4847-4848-4849-4850-4851-4852-4853-4854-4855-4856-4857-4858-4859-4860-4861-4862-4863-4864-4865-4866-4867-4868-4869-4870-4871-4872-4873-4874-4875-4876-4877-4878-4879-4880-4881-4882-4883-4884-4885-4886-4887-4888-4889-4890-4891-4892-4893-4894-4895-4896-4897-4898-4899-4900-4901-4902-4903-4904-4905-4906-4907-4908-4909-4910-4911-4912-4913-4914-4915-4916-4917-4918-4919-4920-4921-4922-4923-4924-4925-4926-4927-4928-4929-4930-4931-4932-4933-4934-4935-4936-4937-4938-4939-4940-4941-4942-4943-4944-4945-4946-4947-4948-4949-4950-4951-4952-4953-4954-4955-4956-4957-4958-4959-4960-4961-4962-4963-4964-4965-4966-4967-4968-4969-4970-4971-4972-4973-4974-4975-4976-4977-4978-4979-4980-4981-4982-4983-4984-4985-4986-4987-4988-4989-4990-4991-4992-4993-4994-4995-4996-4997-4998-4999-5000-5001-5002-5003-5004-5005-5006-5007-5008-5009-5010-5011-5012-5013-5014-5015-5016-5017-5018-5019-5020-5021-5022-5023-5024-5025-5026-5027-5028-5029-5030-5031-5032-5033-5034-5035-5036-5037-5038-5039-5040-5041-5042-5043-5044-5045-5046-5047-5048-5049-5050-5051-5052-5053-5054-5055-5056-5057-5058-5059-5060-5061-5062-5063-5064-5065-5066-5067-5068-5069-5070-5071-5072-5073-5074-5075-5076-5077-5078-5079-5080-5081-5082-5083-5084-5085-5086-5087-5088-5089-5090-5091-5092-5093-5094-5095-5096-5097-5098-5099-5100-5101-5102-5103-5104-5105-5106-5107-5108-5109-5110-5111-5112-5113-5114-5115-5116-5117-5118-5119-5120-5121-5122-5123-5124-5125-5126-5127-5128-5129-5130-5131-5132-5133-5134-5135-5136-5137-5138-5139-5140-5141-5142-5143-5144-5145-5146-5147-5148-5149-5150-5151-5152-5153-5154-5155-5156-5157-5158-5159-5160-5161-5162-5163-5164-5165-5166-5167-5168-5169-5170-5171-5172-5173-5174-5175-5176-5177-5178-5179-5180-5181-5182-5183-5184-5185-5186-5187-5188-5189-5190-5191-5192-5193-5194-5195-5196-5197-5198-5199-5200-5201-5202-5203-5204-5205-5206-5207-5208-5209-5210-5211-5212-5213-5214-5215-5216-5217-5218-5219-5220-5221-5222-5223-5224-5225-5226-5227-5228-5229-5230-5231-5232-5233-5234-5235-5236-5237-5238-5239-5240-5241-5242-5243-5244-5245-5246-5247-5248-5249-5250-5251-5252-5253-5254-5255-5256-5257-5258-5259-5260-5261-5262-5263-5264-5265-5266-5267-5268-5269-5270-5271-5272-5273-5274-5275-5276-5277-5278-5279-5280-5281-5282-5283-5284-5285-5286-5287-5288-5289-5290-5291-5292-5293-5294-5295-5296-5297-5298-5299-5300-5301-5302-5303-5304-5305-5306-5307-5308-5309-5310-5311-5312-5313-5314-5315-5316-5317-5318-5319-5320-5321-5322-5323-5324-5325-5326-5327-5328-5329-5330-5331-5332-5333-5334-5335-5336-5337-5338-5339-5340-5341-5342-5343-5344-5345-5346-5347-5348-5349-5350-5351-5352-5353-5354-5355-5356-5357-5358-5359-5360-5361-5362-5363-5364-5365-5366-5367-5368-5369-5370-5371-5372-5373-5374-5375-5376-5377-5378-5379-5380-5381-5382-5383-5384-5385-5386-5387-5388-5389-5390-5391-5392-5393-5394-5395-5396-5397-5398-5399-5400-5401-5402-5403-5404-5405-5406-5407-5408-5409-5410-5411-5412-5413-5414-5415-5416-5417-5418-5419-5420-5421-5422-5423-5424-5425-5426-5427-5428-5429-5430-5431-5432-5433-5434-5435-5436-5437-5438-5439-5440-5441-5442-5443-5444-5445-5446-5447-5448-5449-5450-5451-5452-5453-5454-5455-5456-5457-5458-5459-5460-5461-5462-5463-5464-5465-5466-5467-5468-5469-5470-5471-5472-5473-5474-5475-5476-5477-5478-5479-5480-5481-5

1547

OFFICE MAP

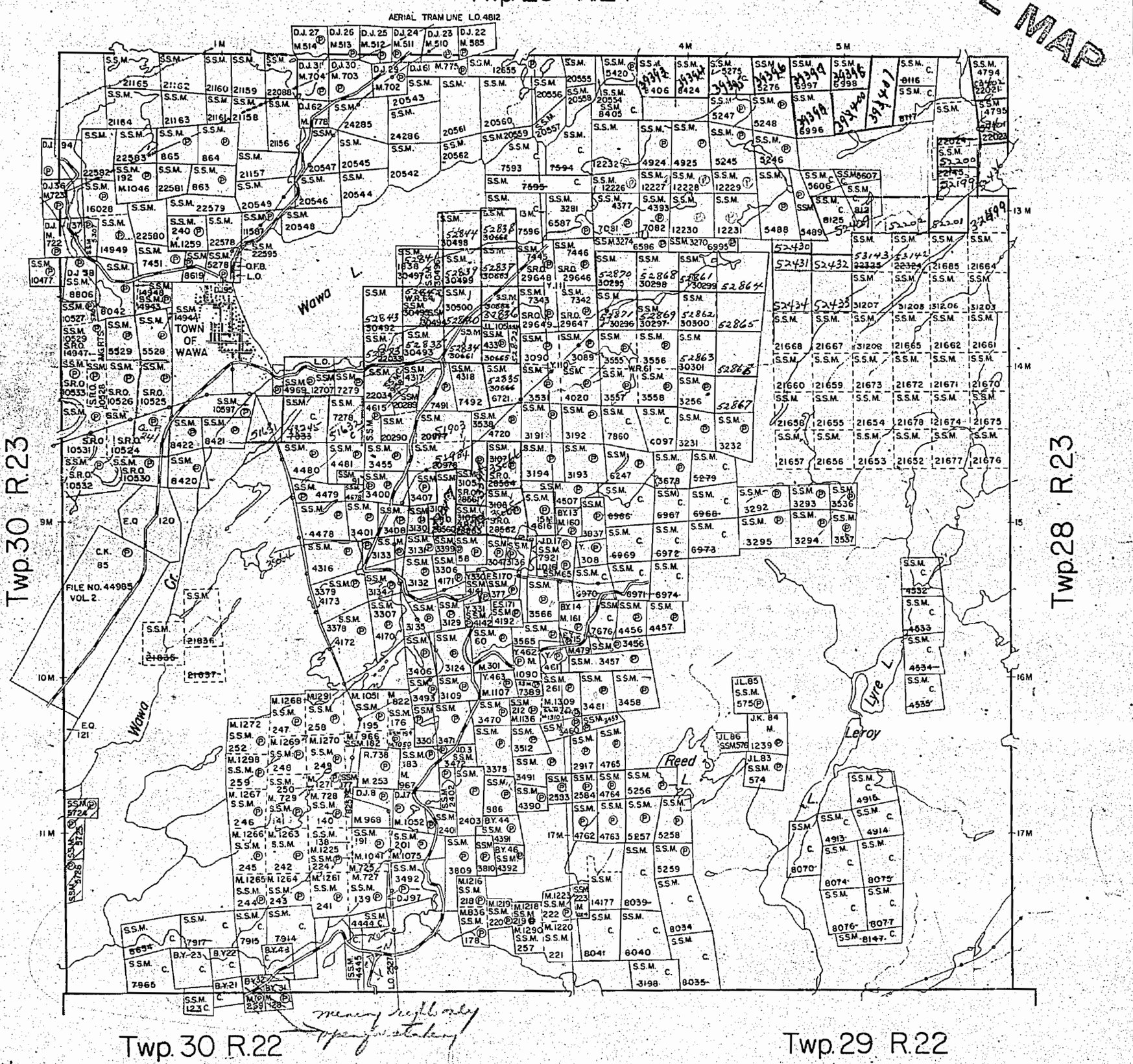

TWP. 29 RANGE 23

(Mc MURRAY)

DISTRICT OF ALGOMA

SAULT STE. MARIE MINING DIVISION

SCALE: 1-INCH=40 CHAINS

LEGEND

PATENTED LAND	P
CROWN LAND SALE	C.S.
LEASES	L
LOCATED LAND	Loc.
LICENSE OF OCCUPATION	L.O.
MINING RIGHTS ONLY	M.R.O.
SURFACE RIGHTS ONLY	S.R.O.
ROADS	
IMPROVED ROADS	
KING'S HIGHWAYS	
RAILWAYS	
POWER LINES	
MARSH OR MUSKEG	
MINES	C.
CANCELLED	

NOTES

Proposed reservation for public park.

O.P. 241 Mar. 31/57

M. 1547

PLAN NO.- S.S.M. 296.

DEPARTMENT OF MINES
— ONTARIO —

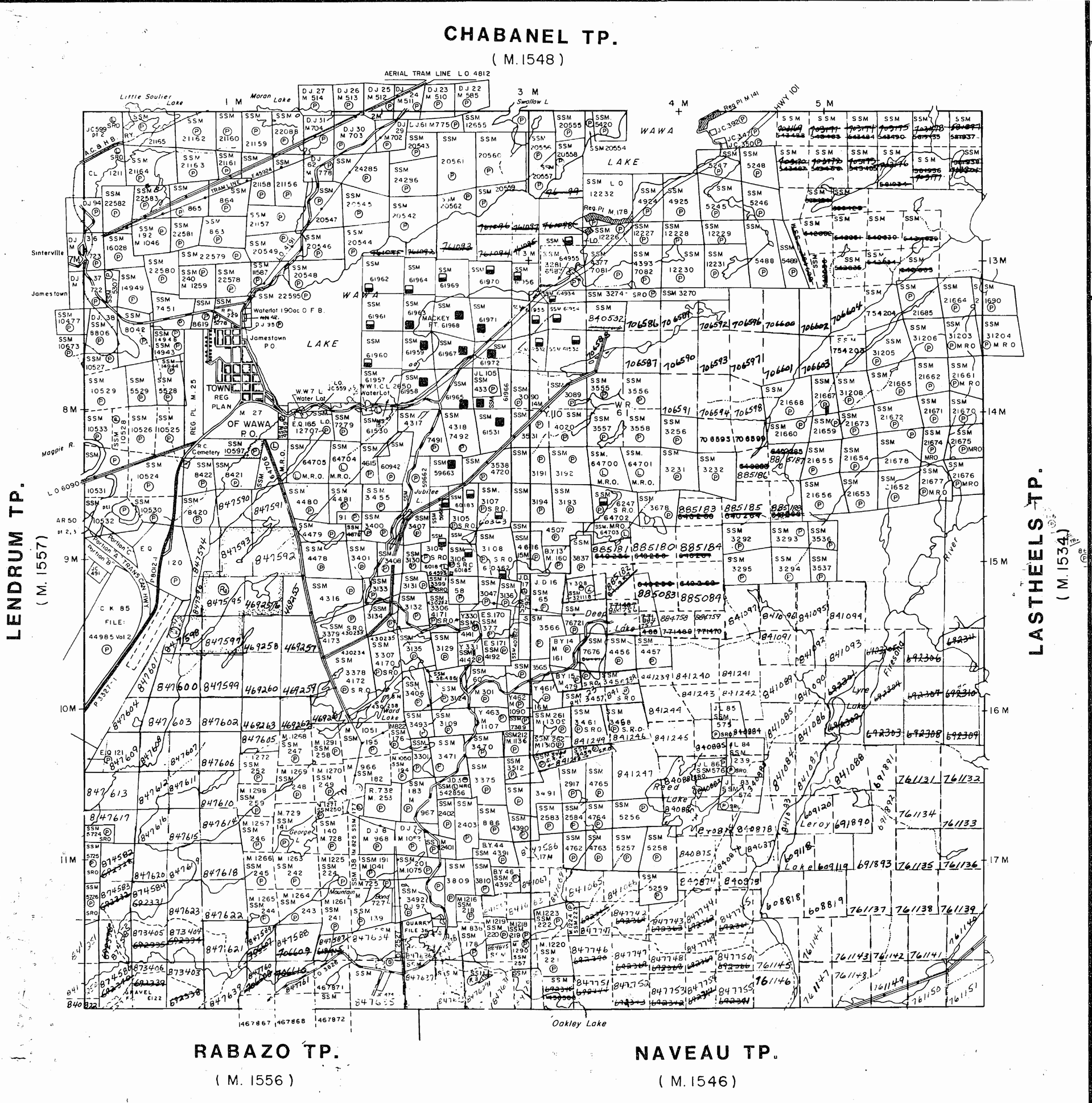

TOWNSHIP OF

McMURRAY

(TP. 29 R. 23)

DISTRICT OF ALGOMA

SAULT STE. MARIE MINING DIVISION

SCALE: 1-INCH = 40 CHAINS.

LEGEND

PATENTED LAND	● or Ⓟ
CROWN LAND SALE	C.S.
LEASES	■ Ⓛ
LOCATED LAND	Loc.
LICENSE OF OCCUPATION	L.O.
MINING RIGHTS ONLY	M.R.O.
SURFACE RIGHTS ONLY	S.R.O.
ROADS	
IMPROVED ROADS	
KING'S HIGHWAYS	
RAILWAYS	
POWER LINES	
MARSH OR MUSKEG	
MINES	
CANCELLED	C.
PATENTED for S.R.O.	
LEASED FOR M.R.O.	

NOTES

400' SURFACE RIGHTS RESERVATION AROUND ALL LAKES AND RIVERS.

THIS TOWSHIP UNDER SUBDIVISION CONTROL OF THE MUNICIPALITY OF THE TOWNSHIP OF MICHIPICOTEN. Refer to Twp. By-Law 18-59 File: 16756!

MINING CLAIMS SSM 10524, 25, 26, 27, SSM 10528, 29, 30, 31, SSM 10532 & 33 ARE PATENTED SURFACE RIGHTS ONLY WITHDRAWN FROM STAKING File 11426

L.O. 3826 COVERS TELEPHONE LI[illegible] FROM WAWA STA FOLLOWING THE MINES ROAD.

AREAS WITHDRAWN FROM DISPOS[illegible]

S.R. – SURFACE RIGHTS M.P. – MININ[illegible]

Description	Order No.	Date	Disposi[illegible]	[illegible]
R1	W. 1/80	7/2/80	[illegible]	70675
R2	W 7/84	16/05/84	[illegible]	
Ⓖ	QUARRY PERMIT			

G.2795

PLAN NO. [redacted]

Ministry of Natural Resources
Ontario

[illegible] Branch

CHABANEL TP.
(M.1548)

AERIAL TRAM LINE L.O. 4812

LENDRUM TP.
(M.1557)

LASTHEELS TP.
(M.1534)

RABAZO TP.
(M. 1556)

NAVEAU TP.
(M.1546)

Little Soulier Lake
Moran Lake
Swallow L.
WAWA LAKE
MACKEY LAKE
Sinterville
Jamestown
Jamestown P.O.
TOWN REG. PLAN M. 27 OF WAWA P.O.
Waterlot 190ac. O.F.B. (WN42)
Magpie R.
George L.
Jubilee L.
Deep L.
Ward Lake
Mountain Bond L.
Oakley Lake
Reg.Pl. M.141
Reg.Pl. M.178
HWY. 101
TRAM LINE
R.C. Cemetery
QUARRY FILE 36122
GRAVEL FILE 36122
C. K. 85 FILE: 44985 Vol.2
Portion A "TRANS CAN HWY."
Portion B
Portion C
E.Q. 165 L.O. 12707
W.W.T.L. Water Lot
W.W.I.C.L. 2650 Water Lot
L.O. 3559
L.O. 3828
L.O. 6090
E.Q. 120
E.Q. 121
E.Q. 170
E.Q. 171
R.P.I. 229
R.P.I. 5278
REG. PL. M. 25
1M 2M 3M 4M 5M 6M 7M 8M 9M 10M 11M 13M 14M 15M 16M 17M

TOWNSHIP OF
TWP. McMURRAY.
(T.P. 29 R. 23)

DISTRICT OF ALGOMA

SAULT STE. MARIE MINING DIVISION

SCALE: 1-INCH = 40 CHAINS

LEGEND

PATENTED LAND	● or (P)
CROWN LAND SALE	C.S.
LEASES	(L)
LOCATED LAND	Loc.
LICENSE OF OCCUPATION	L.O.
MINING RIGHTS ONLY	M.R.O.
SURFACE RIGHTS ONLY	S.R.O.
ROADS	
IMPROVED ROADS	
KING'S HIGHWAYS	
RAILWAYS	
POWER LINES	
MARSH OR MUSKEG	
MINES	
CANCELLED	C.
PATENTED for S.R.O.	◔

AREAS WITHDRAWN FROM DISPOSITION

S.R. – SURFACE RIGHTS M.R. – MINING RIGHTS

Description	Order No.	Date	Disposition	File
R1	W. 1/80	7/2/80	S.R.O.	170525
R2	W. 7/84	16/05/84	S.R.O.	

(G) QUARRY PERMIT G.2795

PLAN NO. M.1548

Ministry of Natural Resources — Surveys and Mapping Branch — Ontario

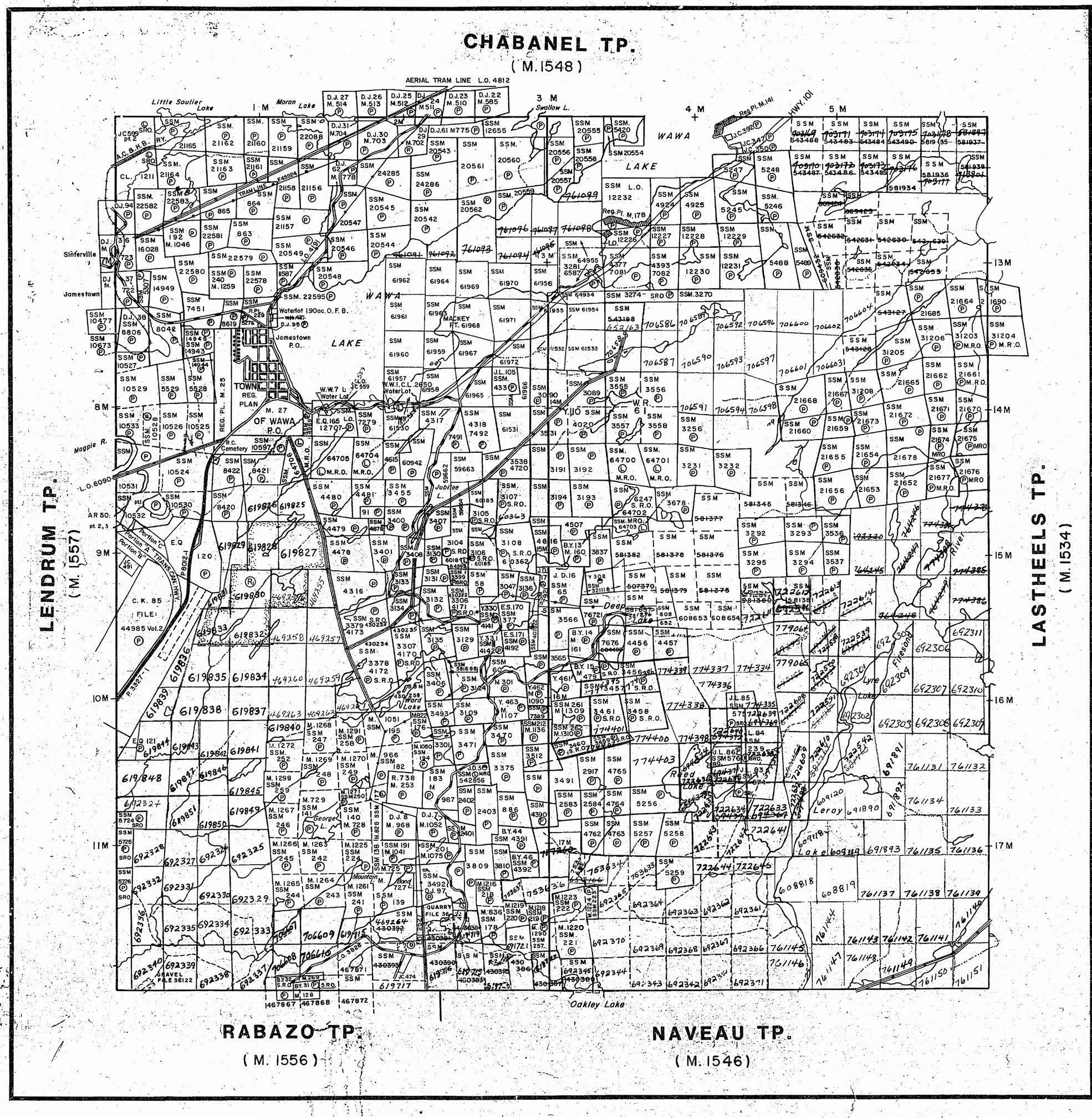

TOWNSHIP OF

McMURRAY

(TP. 29 R. 23)

DISTRICT OF ALGOMA

SAULT STE. MARIE MINING DIVISION

SCALE: 1-INCH = 40 CHAINS

LEGEND

PATENTED LAND	● or Ⓟ
CROWN LAND SALE	C.S.
LEASES	Ⓛ
LOCATED LAND	Loc.
LICENSE OF OCCUPATION	L.O.
MINING RIGHTS ONLY	M.R.O.
SURFACE RIGHTS ONLY	S.R.O.
ROADS	
IMPROVED ROADS	
KING'S HIGHWAYS	
RAILWAYS	
POWER LINES	
MARSH OR MUSKEG	
MINES	
CANCELLED	C.
PATENTED for S.R.O.	

NOTES

400' SURFACE RIGHTS RESERVATION AROUND ALL LAKES AND RIVERS.

THIS TOWSHIP UNDER SUBDIVISION CONTROL OF THE MUNICIPALITY OF THE TOWNSHIP OF MICHIPICOTEN. Refer to Twp. By-Law 18-59 File: 167561.

MINING CLAIMS SSM. 10524, 25, 26, 27, SSM. 10528, 29, 30, 31, SSM 10532 & 33 ARE PATENTED SURFACE RIGHTS ONLY. WITHDRAWN FROM STAKING File: 114268/69

L.O. 3826 COVERS TELEPHONE LINE FROM WAWA STA. FOLLOWING THE MINES ROAD.

AREAS WITHDRAWN FROM DISPOSITION

S.R. — SURFACE RIGHTS M.R. — MINING RIGHTS

Description	Order No.	Date	Disposition	File
R1	W. 1/80	7/2/80	S.R.O.	170625
R2	W. 7/84	16/05/84	S.R.O.	

Ⓖ QUARRY PERMIT G.2795

PLAN NO. ~~M.1547~~

Ministry of Natural Resources — Surveys and Mapping Branch

Ontario

1547

Twp. 29 R. 24
(M. 1548)

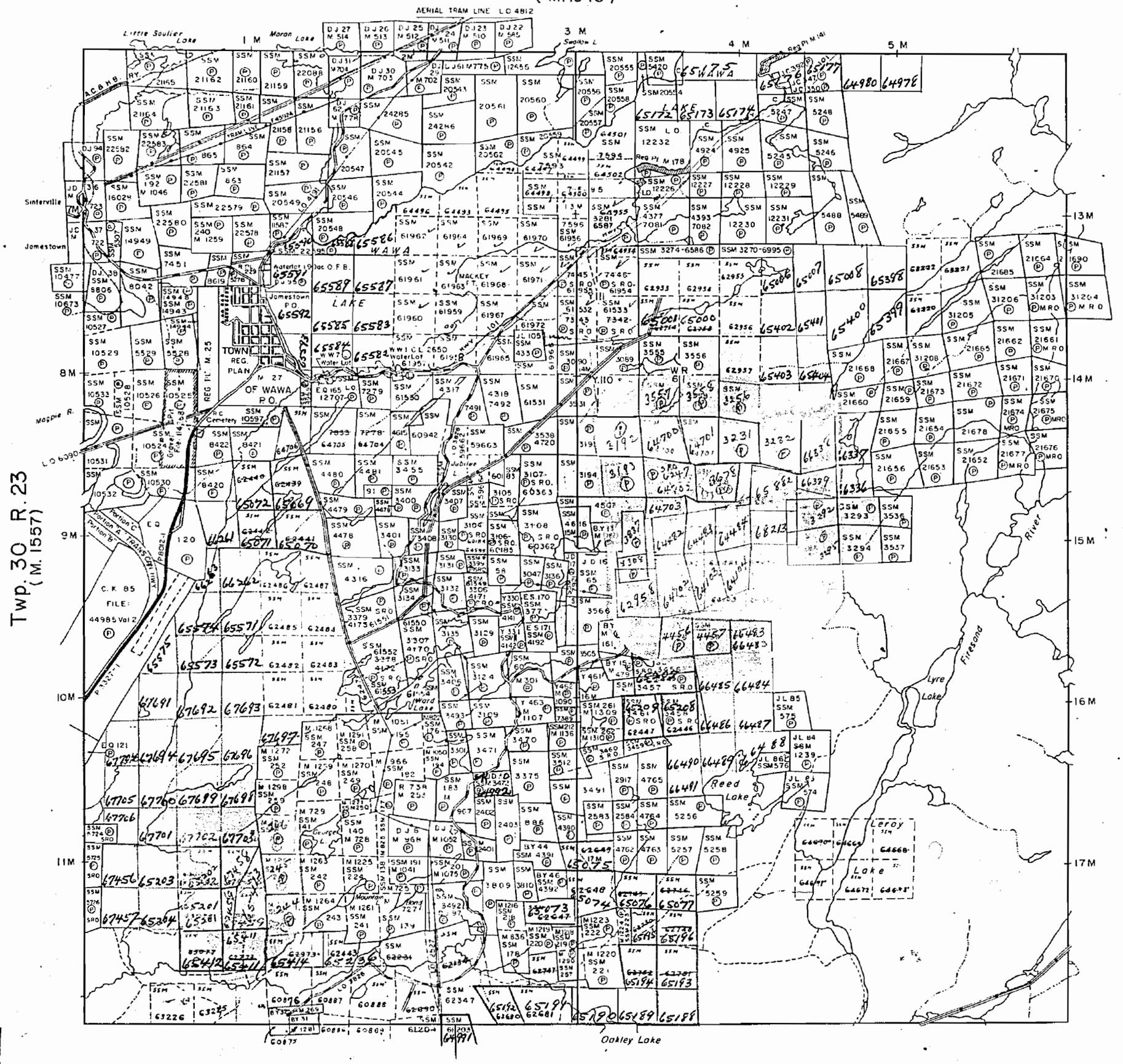

Twp. 30 R. 23
(M. 1557)

Twp. 28 R. 23
(M. 1534)

Twp. 30 R. 22
(M. 1556)

Twp. 29 R. 22
(M. 1546)

TWP. 29 RANGE 23

(Mc MURRAY)

DISTRICT OF ALGOMA

SAULT STE. MARIE
MINING DIVISION

SCALE: 1-INCH = 40 CHAINS

LEGEND

PATENTED LAND	P
CROWN LAND SALE	C.S.
LEASES	L
LOCATED LAND	Loc.
LICENSE OF OCCUPATION	L.O.
MINING RIGHTS ONLY	M.R.O.
SURFACE RIGHTS ONLY	S.R.O.
ROADS	
IMPROVED ROADS	
KING'S HIGHWAYS	
RAILWAYS	
POWER LINES	
MARSH OR MUSKEG	
MINES	
CANCELLED	C.

NOTES

400' SURFACE RIGHTS RESERVATION AROUND ALL LAKES AND RIVERS.

THIS TOWSHIP UNDER SUBDIVISION CONTROL OF THE MUNICIPALITY OF THE TOWNSHIP OF MICHIPICOTEN. Refer to Twp. By-Law 18-59 File: 16756l.

MINING CLAIMS SSM 10524, 25, 26, 27, SSM 10528, 29, 30, 31, SSM 10532 & 33 ARE PATENTED SURFACE RIGHTS ONLY. WITHDRAWN FROM STAKING FEB. 19, 69

L.O. 3826 COVERS TELEPHONE LINE FROM WAWA STA. FOLLOWING THE MINES ROAD.

PLAN NO. M. 1547

DEPARTMENT OF MINES
— ONTARIO —

JPvK.

CHABANEL TP.

(M.1548)

AERIAL TRAM LINE L O 4812

LENDRUM TP.

(M. 1557)

LASTHEEL TP.

(M. 1534)

RABAZO TP.

(M. 1556)

NAVEAU TP.

(M. 1546)

TOWNSHIP OF

McMURRAY

(TP. 29 R. 23)

DISTRICT OF
ALGOMA

SAULT STE. MARIE
MINING DIVISION

SCALE: 1-INCH = 40 CHAINS

LEGEND

PATENTED LAND	● or (P)
CROWN LAND SALE	C.S.
LEASES	■ (L)
LOCATED LAND	Loc.
LICENSE OF OCCUPATION	L.O.
MINING RIGHTS ONLY	M.R.O.
SURFACE RIGHTS ONLY	S.R.O.
ROADS	
IMPROVED ROADS	
KING'S HIGHWAYS	
RAILWAYS	
POWER LINES	
MARSH OR MUSKEG	
MINES	
CANCELLED	C.
PATENTED for S.R.O.	
LEASED FOR M.R.O.	

NOTES

400' SURFACE RIGHTS RESERVATION AROUND ALL LAKES AND RIVERS.

THIS TOWSHIP UNDER SUBDIVISION CONTROL OF THE MUNICIPALITY OF THE TOWNSHIP OF MICHIPICOTEN. Refer to Twp. By-Law 18-59 File: 16756

MINING CLAIMS SSM 10524, 25, 26, 27, SSM 10528, 29, 30, 31, SSM 10532 & 33 ARE PATENTED SURFACE RIGHTS ONLY WITHDRAWN FROM STAKING File [illegible]

L.O 3826 COVERS TELEPHONE LI[illegible] FROM WAWA STA FOLLOWING THE MINES ROAD.

AREAS WITHDRAWN FROM DISPOS[illegible]

S.R. – SURFACE RIGHTS M.P – MI[illegible]IN

Description	Order No.	Date	Disposit[illegible]	P[illegible]
(R1) R2	W 1/80 O. 4/83 W 7/84	7/2/80 18/01/85 16/05/84	SRO	706[illegible] 885[illegible]
		14[illegible]85	SRO	
(R4)	W4/88	18/01/88	SRO	885[illegible]
(G)	QUARRY PERMIT			

PLAN NO. M[illegible]

Ministry of [illegible]d
Natural [illegible]ng
Resources Branch
Ontario

G.2795

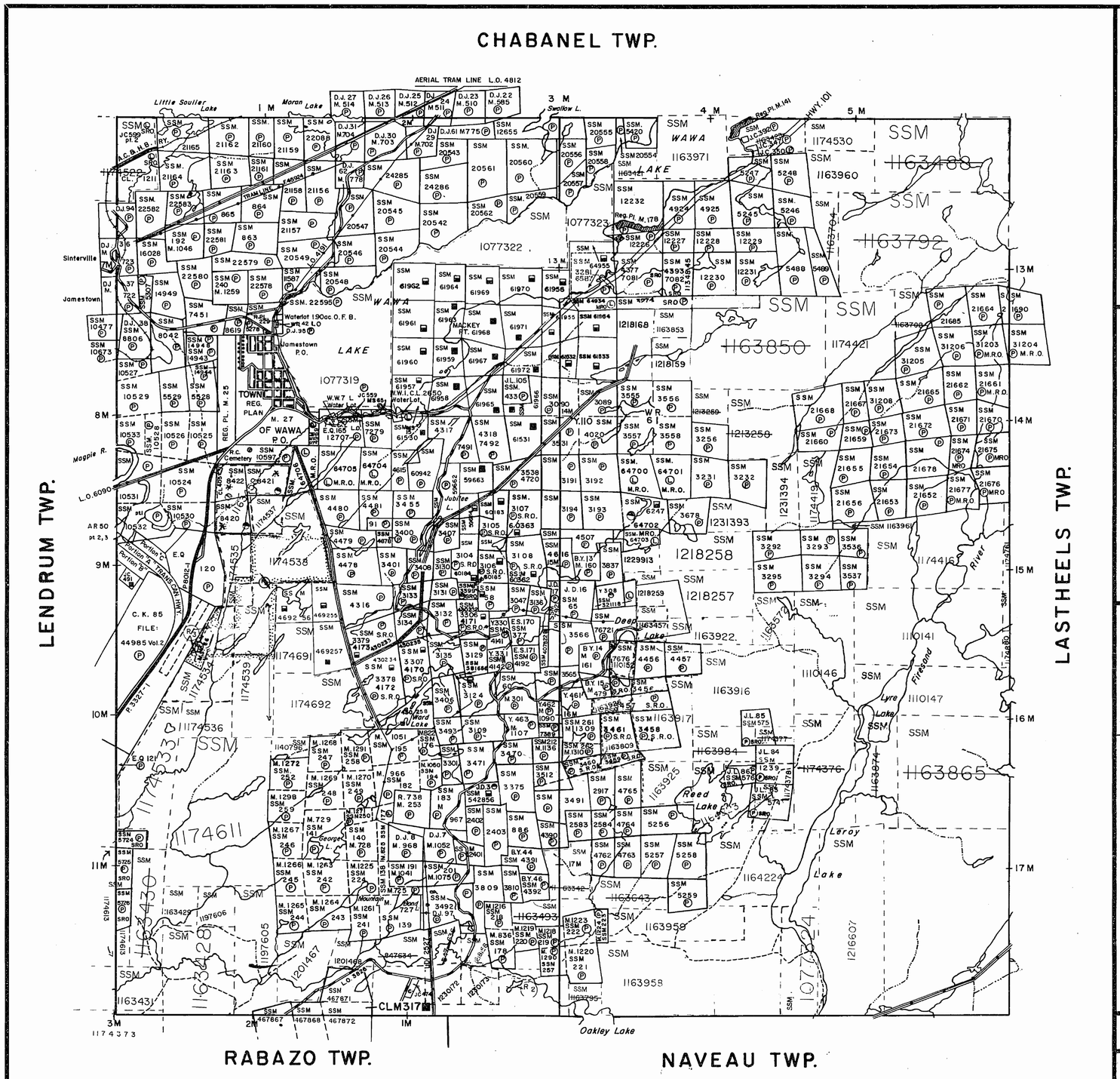
CHABANEL TWP.
LENDRUM TWP.
LASTHEELS TWP.
RABAZO TWP.
NAVEAU TWP.
AERIAL TRAM LINE L.O. 4812
Little Soulier Lake
Moran Lake
Swallow L.
HWY. 101
Sinterville
Jamestown
Jamestown P.O.
LAKE
TOWN
REG. PLAN M. 27
OF WAWA
P.O.
Maggie R.
Jubilee L.
Deep Lake
Ward Lake
Reed Lake
Leroy Lake
Firesand River
Lyre Lake
Oakley Lake
Mountain
George L.
WAWA
1 M
2 M
3 M
4 M
5 M
8 M
9 M
10 M
11 M
13 M
14 M
15 M
16 M
17 M
1077323
1077322
1077319
1163971
1163960
1174530
1163788
1163792
1163704
1163850
1174421
1218168
1218169
1218258
1218257
1231393
1231394
1174416
1163922
1163916
1163917
1163984
1163925
1163865
1174376
1164224
1163643
1163959
1163958
1163493
1163429
1163426
1163430
1163343
1174373
1174538
1174535
1174691
1174539
1174692
1174536
1174533
1174611
1174613
1174605
1197606
1201467
1201466
1201474
1216607
1107724
1110141
1110146
1110147
1174537
1174534
1174532
1174781
1174574
1174577
1163574
1163795
1163957
1163961
1163962
1163963
1163964
1163965
1163966
1163967
1163968
1163969
1163970
1163971
1163972
1163973
1163974
1163975
1163976
1163977
1163978
1163979
1163980
1163981
1163982
1163983
1163984
1163985
1163986
1163987
1163988
1163989
1163990
1163991
1163992
1163993
1163994
1163995
1163996
1163997
1163998
1163999
1164000

1547

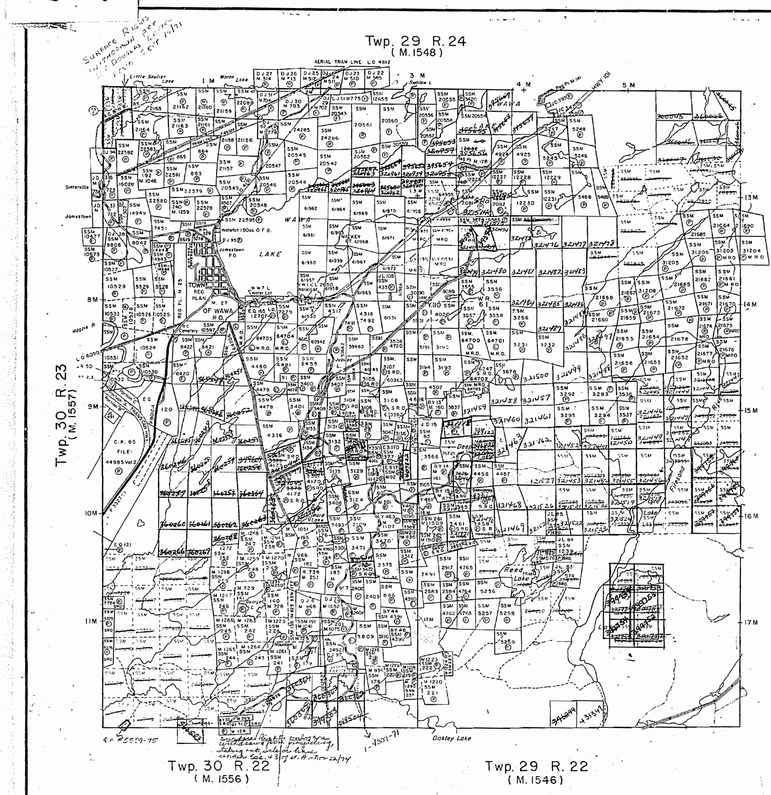

TWP. 29 RANGE 23

(Mc MURRAY)

DISTRICT OF ALGOMA

SAULT STE. MARIE MINING DIVISION

SCALE: 1-INCH = 40 CHAINS

LEGEND

PATENTED LAND	P
CROWN LAND SALE	C.S.
LEASES	L
LOCATED LAND	Loc.
LICENSE OF OCCUPATION	L.O.
MINING RIGHTS ONLY	M.R.O.
SURFACE RIGHTS ONLY	S.R.O.
ROADS	
IMPROVED ROADS	
KING'S HIGHWAYS	
RAILWAYS	
POWER LINES	
MARSH OR MUSKEG	
MINES	
CANCELLED	C.

NOTES

400' SURFACE RIGHTS RESERVATION AROUND ALL LAKES AND RIVERS.

THIS TOWSHIP UNDER SUBDIVISION CONTROL OF THE MUNICIPALITY OF THE TOWNSHIP OF MICHIPICOTEN. Refer to Twp. By-Law 18-59 File 16756.

MINING CLAIMS SSM 10524, 25, 26, 27, SSM 10528, 29, 30, 31, SSM 10532 & 33 ARE PATENTED SURFACE RIGHTS ONLY. WITHDRAWN FROM STAKING File HA2646/69

L.O. 3826 COVERS TELEPHONE LINE FROM WAWA STA. FOLLOWING THE MINES ROAD.

Areas withdrawn from staking under Section 43 of the Mining Act.

File	Date	Disposition
183894	Sept 71	S R O

Loos - mining rights came open June 1/72 - Ont. Gazette dated May 13/72.

PLAN NO. M. 1547

ONTARIO DEPARTMENT OF MINES AND NORTHERN AFFAIRS

CHABANEL TP.
(M.1548)

AERIAL TRAM LINE L.O.4812

LENDRUM TP.
(M. 1557)

LASTHEELS TP.
(M. 1534)

RABAZO TP.
(M. 1556)

NAVEAU TP.
(M. 1546)

Little Soulier Lake
Moran Lake
Swallow L.
WAWA LAKE
Sinterville
Jamestown
Jamestown P.O.
TOWN REG. PLAN
OF WAWA P.O.
Maggie R.
Jubilee L.
Deer Lake
Ward Lake
Reed Lake
Leroy Lake
Fire Lake
Lyre Lake
Oakley Lake
Mountain
George L.
Cemetery
QUARRY
GRAVEL PIT
Waterlot 190ac O.F.B.
Water Lot
W.W.7 L.
MACKEY PT. 61968
Reg. Pl. M.178
Reg. Pl. M.141
HWY. 101
REG. PL. M. 23
TRANS CDA. TEL. SYSTEM
ACQ. H.B.
CL.
EQ
L.O. 6090
L.O. 3826
L.O. 12232
L.O. 12226
L.O. 350
L.O. 7279
L.O. 12707
L.O. 10597
L.O. 12705
L.O. 12706
L.O. 12708
L.O. 12709
L.O. 12710
L.O. 12711
L.O. 12712
L.O. 12713
L.O. 12714
L.O. 12715
L.O. 12716
L.O. 12717
L.O. 12718
L.O. 12719
L.O. 12720
L.O. 12721
L.O. 12722
L.O. 12723
L.O. 12724
L.O. 12725
L.O. 12726
L.O. 12727
L.O. 12728
L.O. 12729
L.O. 12730
L.O. 12731
L.O. 12732
L.O. 12733
L.O. 12734
L.O. 12735
L.O. 12736
L.O. 12737
L.O. 12738
L.O. 12739
L.O. 12740
L.O. 12741
L.O. 12742
L.O. 12743
L.O. 12744
L.O. 12745
L.O. 12746
L.O. 12747
L.O. 12748
L.O. 12749
L.O. 12750
L.O. 12751
L.O. 12752
L.O. 12753
L.O. 12754
L.O. 12755
L.O. 12756
L.O. 12757
L.O. 12758
L.O. 12759
L.O. 12760
L.O. 12761
L.O. 12762
L.O. 12763
L.O. 12764
L.O. 12765
L.O. 12766
L.O. 12767
L.O. 12768
L.O. 12769
L.O. 12770
L.O. 12771
L.O. 12772
L.O. 12773
L.O. 12774
L.O. 12775
L.O. 12776
L.O. 12777
L.O. 12778
L.O. 12779
L.O. 12780
L.O. 12781
L.O. 12782
L.O. 12783
L.O. 12784
L.O. 12785
L.O. 12786
L.O. 12787
L.O. 12788
L.O. 12789
L.O. 12790
L.O. 12791
L.O. 12792
L.O. 12793
L.O. 12794
L.O. 12795
L.O. 12796
L.O. 12797
L.O. 12798
L.O. 12799
L.O. 12800
L.O. 12801
L.O. 12802
L.O. 12803
L.O. 12804
L.O. 12805
L.O. 12806
L.O. 12807
L.O. 12808
L.O. 12809
L.O. 12810
L.O. 12811
L.O. 12812
L.O. 12813
L.O. 12814
L.O. 12815
L.O. 12816
L.O. 12817
L.O. 12818
L.O. 12819
L.O. 12820
L.O. 12821
L.O. 12822
L.O. 12823
L.O. 12824
L.O. 12825
L.O. 12826
L.O. 12827
L.O. 12828
L.O. 12829
L.O. 12830
L.O. 12831
L.O. 12832
L.O. 12833
L.O. 12834
L.O. 12835
L.O. 12836
L.O. 12837
L.O. 12838
L.O. 12839
L.O. 12840
L.O. 12841
L.O. 12842
L.O. 12843
L.O. 12844
L.O. 12845
L.O. 12846
L.O. 12847
L.O. 12848
L.O. 12849
L.O. 12850
L.O. 12851
L.O. 12852
L.O. 12853
L.O. 12854
L.O. 12855
L.O. 12856
L.O. 12857
L.O. 12858
L.O. 12859
L.O. 12860
L.O. 12861
L.O. 12862
L.O. 12863
L.O. 12864
L.O. 12865
L.O. 12866
L.O. 12867
L.O. 12868
L.O. 12869
L.O. 12870
L.O. 12871
L.O. 12872
L.O. 12873
L.O. 12874
L.O. 12875
L.O. 12876
L.O. 12877
L.O. 12878
L.O. 12879
L.O. 12880
L.O. 12881
L.O. 12882
L.O. 12883
L.O. 12884
L.O. 12885
L.O. 12886
L.O. 12887
L.O. 12888
L.O. 12889
L.O. 12890
L.O. 12891
L.O. 12892
L.O. 12893
L.O. 12894
L.O. 12895
L.O. 12896
L.O. 12897
L.O. 12898
L.O. 12899
L.O. 12900
L.O. 12901
L.O. 12902
L.O. 12903
L.O. 12904
L.O. 12905
L.O. 12906
L.O. 12907
L.O. 12908
L.O. 12909
L.O. 12910
L.O. 12911
L.O. 12912
L.O. 12913
L.O. 12914
L.O. 12915
L.O. 12916
L.O. 12917
L.O. 12918
L.O. 12919
L.O. 12920
L.O. 12921
L.O. 12922
L.O. 12923
L.O. 12924
L.O. 12925
L.O. 12926
L.O. 12927
L.O. 12928
L.O. 12929
L.O. 12930
L.O. 12931
L.O. 12932
L.O. 12933
L.O. 12934
L.O. 12935
L.O. 12936
L.O. 12937
L.O. 12938
L.O. 12939
L.O. 12940
L.O. 12941
L.O. 12942
L.O. 12943
L.O. 12944
L.O. 12945
L.O. 12946
L.O. 12947
L.O. 12948
L.O. 12949
L.O. 12950
L.O. 12951
L.O. 12952
L.O. 12953
L.O. 12954
L.O. 12955
L.O. 12956
L.O. 12957
L.O. 12958
L.O. 12959
L.O. 12960
L.O. 12961
L.O. 12962
L.O. 12963
L.O. 12964
L.O. 12965
L.O. 12966
L.O. 12967
L.O. 12968
L.O. 12969
L.O. 12970
L.O. 12971
L.O. 12972
L.O. 12973
L.O. 12974
L.O. 12975
L.O. 12976
L.O. 12977
L.O. 12978
L.O. 12979
L.O. 12980
L.O. 12981
L.O. 12982
L.O. 12983
L.O. 12984
L.O. 12985
L.O. 12986
L.O. 12987
L.O. 12988
L.O. 12989
L.O. 12990
L.O. 12991
L.O. 12992
L.O. 12993
L.O. 12994
L.O. 12995
L.O. 12996
L.O. 12997
L.O. 12998
L.O. 12999
L.O. 13000
L.O. 13001
L.O. 13002
L.O. 13003
L.O. 13004
L.O. 13005
L.O. 13006
L.O. 13007
L.O. 13008
L.O. 13009
L.O. 13010
L.O. 13011
L.O. 13012
L.O. 13013
L.O. 13014
L.O. 13015
L.O. 13016
L.O. 13017
L.O. 13018
L.O. 13019
L.O. 13020
L.O. 13021
L.O. 13022
L.O. 13023
L.O. 13024
L.O. 13025
L.O. 13026
L.O. 13027
L.O. 13028
L.O. 13029
L.O. 13030
L.O. 13031
L.O. 13032
L.O. 13033
L.O. 13034
L.O. 13035
L.O. 13036
L.O. 13037
L.O. 13038
L.O. 13039
L.O. 13040
L.O. 13041
L.O. 13042
L.O. 13043
L.O. 13044
L.O. 13045
L.O. 13046
L.O. 13047
L.O. 13048
L.O. 13049
L.O. 13050
L.O. 13051
L.O. 13052
L.O. 13053
L.O. 13054
L.O. 13055
L.O. 13056
L.O. 13057
L.O. 13058
L.O. 13059
L.O. 13060
L.O. 13061
L.O. 13062
L.O. 13063
L.O. 13064
L.O. 13065
L.O. 13066
L.O. 13067
L.O. 13068
L.O. 13069
L.O. 13070
L.O. 13071
L.O. 13072
L.O. 13073
L.O. 13074
L.O. 13075
L.O. 13076
L.O. 13077
L.O. 13078
L.O. 13079
L.O. 13080
L.O. 13081
L.O. 13082
L.O. 13083
L.O. 13084
L.O. 13085
L.O. 13086
L.O. 13087
L.O. 13088
L.O. 13089
L.O. 13090
L.O. 13091
L.O. 13092
L.O. 13093
L.O. 13094
L.O. 13095
L.O. 13096
L.O. 13097
L.O. 13098
L.O. 13099
L.O. 13100
L.O. 13101
L.O. 13102
L.O. 13103
L.O. 13104
L.O. 13105
L.O. 13106
L.O. 13107
L.O. 13108
L.O. 13109
L.O. 13110
L.O. 13111
L.O. 13112
L.O. 13113
L.O. 13114
L.O. 13115
L.O. 13116
L.O. 13117
L.O. 13118
L.O. 13119
L.O. 13120
L.O. 13121
L.O. 13122
L.O. 13123
L.O. 13124
L.O. 13125
L.O. 13126
L.O. 13127
L.O. 13128
L.O. 13129
L.O. 13130
L.O. 13131
L.O. 13132
L.O. 13133
L.O. 13134
L.O. 13135
L.O. 13136
L.O. 13137
L.O. 13138
L.O. 13139
L.O. 13140
L.O. 13141
L.O. 13142
L.O. 13143
L.O. 13144
L.O. 13145
L.O. 13146
L.O. 13147
L.O. 13148
L.O. 13149
L.O. 13150
L.O. 13151
L.O. 13152
L.O. 13153
L.O. 13154
L.O. 13155
L.O. 13156
L.O. 13157
L.O. 13158
L.O. 13159
L.O. 13160
L.O. 13161
L.O. 13162
L.O. 13163
L.O. 13164
L.O. 13165
L.O. 13166
L.O. 13167
L.O. 13168
L.O. 13169
L.O. 13170
L.O. 13171
L.O. 13172
L.O. 13173
L.O. 13174
L.O. 13175
L.O. 13176
L.O. 13177
L.O. 13178
L.O. 13179
L.O. 13180
L.O. 13181
L.O. 13182
L.O. 13183
L.O. 13184
L.O. 13185
L.O. 13186
L.O. 13187
L.O. 13188
L.O. 13189
L.O. 13190
L.O. 13191
L.O. 13192
L.O. 13193
L.O. 13194
L.O. 13195
L.O. 13196
L.O. 13197
L.O. 13198
L.O. 13199
L.O. 13200
L.O. 13201
L.O. 13202
L.O. 13203
L.O. 13204
L.O. 13205
L.O. 13206
L.O. 13207
L.O. 13208
L.O. 13209
L.O. 13210
L.O. 13211
L.O. 13212
L.O. 13213
L.O. 13214
L.O. 13215
L.O. 13216
L.O. 13217
L.O. 13218
L.O. 13219
L.O. 13220
L.O. 13221
L.O. 13222
L.O. 13223
L.O. 13224
L.O. 13225
L.O. 13226
L.O. 13227
L.O. 13228
L.O. 13229
L.O. 13230
L.O. 13231
L.O. 13232
L.O. 13233
L.O. 13234
L.O. 13235
L.O. 13236
L.O. 13237
L.O. 13238
L.O. 13239
L.O. 13240
L.O. 13241
L.O. 13242
L.O. 13243
L.O. 13244
L.O. 13245
L.O. 13246
L.O. 13247
L.O. 13248
L.O. 13249
L.O. 13250
L.O. 13251
L.O. 13252
L.O. 13253
L.O. 13254
L.O. 13255
L.O. 13256
L.O. 13257
L.O. 13258
L.O. 13259
L.O. 13260
L.O. 13261
L.O. 13262
L.O. 13263
L.O. 13264
L.O. 13265
L.O. 13266
L.O. 13267
L.O. 13268
L.O. 13269
L.O. 13270
L.O. 13271
L.O. 13272
L.O. 13273
L.O. 13274
L.O. 13275
L.O. 13276
L.O. 13277
L.O. 13278
L.O. 13279
L.O. 13280
L.O. 13281
L.O. 13282
L.O. 13283
L.O. 13284
L.O. 13285
L.O. 13286
L.O. 13287
L.O. 13288
L.O. 13289
L.O. 13290
L.O. 13291
L.O. 13292
L.O. 13293
L.O. 13294
L.O. 13295
L.O. 13296
L.O. 13297
L.O. 13298
L.O. 13299
L.O. 13300
L.O. 13301
L.O. 13302
L.O. 13303
L.O. 13304
L.O. 13305
L.O. 13306
L.O. 13307
L.O. 13308
L.O. 13309
L.O. 13310
L.O. 13311
L.O. 13312
L.O. 13313
L.O. 13314
L.O. 13315
L.O. 13316
L.O. 13317
L.O. 13318
L.O. 13319
L.O. 13320
L.O. 13321
L.O. 13322
L.O. 13323
L.O. 13324
L.O. 13325
L.O. 13326
L.O. 13327
L.O. 13328
L.O. 13329
L.O. 13330
L.O. 13331
L.O. 13332
L.O. 13333
L.O. 13334
L.O. 13335
L.O. 13336
L.O. 13337
L.O. 13338
L.O. 13339
L.O. 13340
L.O. 13341
L.O. 13342
L.O. 13343
L.O. 13344
L.O. 13345
L.O. 13346
L.O. 13347
L.O. 13348
L.O. 13349
L.O. 13350
L.O. 13351
L.O. 13352
L.O. 13353
L.O. 13354
L.O. 13355
L.O. 13356
L.O. 13357
L.O. 13358
L.O. 13359
L.O. 13360
L.O. 13361
L.O. 13362
L.O. 13363
L.O. 13364
L.O. 13365
L.O. 13366
L.O. 13367
L.O. 13368
L.O. 13369
L.O. 13370
L.O. 13371
L.O. 13372
L.O. 13373
L.O. 13374
L.O. 13375
L.O. 13376
L.O. 13377
L.O. 13378
L.O. 13379
L.O. 13380
L.O. 13381
L.O. 13382
L.O. 13383
L.O. 13384
L.O. 13385
L.O. 13386
L.O. 13387
L.O. 13388
L.O. 13389
L.O. 13390
L.O. 13391
L.O. 13392
L.O. 13393
L.O. 13394
L.O. 13395
L.O. 13396
L.O. 13397
L.O. 13398
L.O. 13399
L.O. 13400
L.O. 13401
L.O. 13402
L.O. 13403
L.O. 13404
L.O. 13405
L.O. 13406
L.O. 13407
L.O. 13408
L.O. 13409
L.O. 13410
L.O. 13411
L.O. 13412
L.O. 13413
L.O. 13414
L.O. 13415
L.O. 13416
L.O. 13417
L.O. 13418
L.O. 13419
L.O. 13420
L.O. 13421
L.O. 13422
L.O. 13423
L.O. 13424
L.O. 13425
L.O. 13426
L.O. 13427
L.O. 13428
L.O. 13429
L.O. 13430
L.O. 13431
L.O. 13432
L.O. 13433
L.O. 13434
L.O. 13435
L.O. 13436
L.O. 13437
L.O. 13438
L.O. 13439
L.O. 13440
L.O. 13441
L.O. 13442
L.O. 13443
L.O. 13444
L.O. 13445
L.O. 13446
L.O. 13447
L.O. 13448
L.O. 13449
L.O. 13450
L.O. 13451
L.O. 13452
L.O. 13453
L.O. 13454
L.O. 13455
L.O. 13456
L.O. 13457
L.O. 13458
L.O. 13459
L.O. 13460
L.O. 13461
L.O. 13462
L.O. 13463
L.O. 13464
L.O. 13465
L.O. 13466
L.O. 13467
L.O. 13468
L.O. 13469
L.O. 13470
L.O. 13471
L.O. 13472
L.O. 13473
L.O. 13474
L.O. 13475
L.O. 13476
L.O. 13477
L.O. 13478
L.O. 13479
L.O. 13480
L.O. 13481
L.O. 13482
L.O. 13483
L.O. 13484
L.O. 13485
L.O. 13486
L.O. 13487
L.O. 13488
L.O. 13489
L.O. 13490
L.O. 13491
L.O. 13492
L.O. 13493
L.O. 13494
L.O. 13495
L.O. 13496
L.O. 13497
L.O. 13498
L.O. 13499
L.O. 13500
L.O. 13501
L.O. 13502
L.O. 13503
L.O. 13504
L.O. 13505
L.O. 13506
L.O. 13507
L.O. 13508
L.O. 13509
L.O. 13510
L.O. 13511
L.O. 13512
L.O. 13513
L.O. 13514
L.O. 13515
L.O. 13516
L.O. 13517
L.O. 13518
L.O. 13519
L.O. 13520
L.O. 13521
L.O. 13522
L.O. 13523
L.O. 13524
L.O. 13525
L.O. 13526
L.O. 13527
L.O. 13528
L.O. 13529
L.O. 13530
L.O. 13531
L.O. 13532
L.O. 13533
L.O. 13534
L.O. 13535
L.O. 13536
L.O. 13537
L.O. 13538
L.O. 13539
L.O. 13540
L.O. 13541
L.O. 13542
L.O. 13543
L.O. 13544
L.O. 13545
L.O. 13546
L.O. 13547
L.O. 13548
L.O. 13549
L.O. 13550
L.O. 13551
L.O. 13552
L.O. 13553
L.O. 13554
L.O. 13555
L.O. 13556
L.O. 13557
L.O. 13558
L.O. 13559
L.O. 13560
L.O. 13561
L.O. 13562
L.O. 13563
L.O. 13564
L.O. 13565
L.O. 13566
L.O. 13567
L.O. 13568
L.O. 13569
L.O. 13570
L.O. 13571
L.O. 13572
L.O. 13573
L.O. 13574
L.O. 13575
L.O. 13576
L.O. 13577
L.O. 13578
L.O. 13579
L.O. 13580
L.O. 13581
L.O. 13582
L.O. 13583
L.O. 13584
L.O. 13585
L.O. 13586
L.O. 13587
L.O. 13588
L.O. 13589
L.O. 13590
L.O. 13591
L.O. 13592
L.O. 13593
L.O. 13594
L.O. 13595
L.O. 13596
L.O. 13597
L.O. 13598
L.O. 13599
L.O. 13600
L.O. 13601
L.O. 13602
L.O. 13603
L.O. 13604
L.O. 13605
L.O. 13606
L.O. 13607
L.O. 13608
L.O. 13609
L.O. 13610
L.O. 13611
L.O. 13612
L.O. 13613
L.O. 13614
L.O. 13615
L.O. 13616
L.O. 13617
L.O. 13618
L.O. 13619
L.O. 13620
L.O. 13621
L.O. 13622
L.O. 13623
L.O. 13624
L.O. 13625
L.O. 13626
L.O. 13627
L.O. 13628
L.O. 13629
L.O. 13630
L.O. 13631
L.O. 13632
L.O. 13633
L.O. 13634
L.O. 13635
L.O. 13636
L.O. 13637
L.O. 13638
L.O. 13639
L.O. 13640
L.O. 13641
L.O. 13642
L.O. 13643
L.O. 13644
L.O. 13645
L.O. 13646
L.O. 13647
L.O. 13648
L.O. 13649
L.O. 13650
L.O. 13651
L.O. 13652
L.O. 13653
L.O. 13654
L.O. 13655
L.O. 13656
L.O. 13657
L.O. 13658
L.O. 13659
L.O. 13660
L.O. 13661
L.O. 13662
L.O. 13663
L.O. 13664
L.O. 13665
L.O. 13666
L.O. 13667
L.O. 13668
L.O. 13669
L.O. 13670
L.O. 13671
L.O. 13672
L.O. 13673
L.O. 13674
L.O. 13675
L.O. 13676
L.O. 13677
L.O. 13678
L.O. 13679
L.O. 13680
L.O. 13681
L.O. 13682
L.O. 13683
L.O. 13684
L.O. 13685
L.O. 13686
L.O. 13687
L.O. 13688
L.O. 13689
L.O. 13690
L.O. 13691
L.O. 13692
L.O. 13693
L.O. 13694
L.O. 13695
L.O. 13696
L.O. 13697
L.O. 13698
L.O. 13699
L.O. 13700
L.O. 13701
L.O. 13702
L.O. 13703
L.O. 13704
L.O. 13705
L.O. 13706
L.O. 13707
L.O. 13708
L.O. 13709
L.O. 13710
L.O. 13711
L.O. 13712
L.O. 13713
L.O. 13714
L.O. 13715
L.O. 13716
L.O. 13717
L.O. 13718
L.O. 13719
L.O. 13720
L.O. 13721
L.O. 13722
L.O. 13723
L.O. 13724
L.O. 13725
L.O. 13726
L.O. 13727
L.O. 13728
L.O. 13729
L.O. 13730
L.O. 13731
L.O. 13732
L.O. 13733
L.O. 13734
L.O. 13735
L.O. 13736
L.O. 13737
L.O. 13738
L.O. 13739
L.O. 13740
L.O. 13741
L.O. 13742
L.O. 13743
L.O. 13744
L.O. 13745
L.O. 13746
L.O. 13747
L.O. 13748
L.O. 13749
L.O. 13750
L.O. 13751
L.O. 13752
L.O. 13753
L.O. 13754
L.O. 13755
L.O. 13756
L.O. 13757
L.O. 13758
L.O. 13759
L.O. 13760
L.O. 13761
L.O. 13762
L.O. 13763
L.O. 13764
L.O. 13765
L.O. 13766
L.O. 13767
L.O. 13768
L.O. 13769
L.O. 13770
L.O. 13771
L.O. 13772
L.O. 13773
L.O. 13774
L.O. 13775
L.O. 13776
L.O. 13777
L.O. 13778
L.O. 13779
L.O. 13780
L.O. 13781
L.O. 13782
L.O. 13783
L.O. 13784
L.O. 13785
L.O. 13786
L.O. 13787
L.O. 13788
L.O. 13789
L.O. 13790
L.O. 13791
L.O. 13792
L.O. 13793
L.O. 13794
L.O. 13795
L.O. 13796
L.O. 13797
L.O. 13798
L.O. 13799
L.O. 13800
L.O. 13801
L.O. 13802
L.O. 13803
L.O. 13804
L.O. 13805
L.O. 13806
L.O. 13807
L.O. 13808
L.O. 13809
L.O. 13810
L.O. 13811
L.O. 13812
L.O. 13813
L.O. 13814
L.O. 13815
L.O. 13816
L.O. 13817
L.O. 13818
L.O. 13819
L.O. 13820
L.O. 13821
L.O. 13822
L.O. 13823
L.O. 13824
L.O. 13825
L.O. 13826
L.O. 13827
L.O. 13828
L.O. 13829
L.O. 13830
L.O. 13831
L.O. 13832
L.O. 13833
L.O. 13834
L.O. 13835
L.O. 13836
L.O. 13837
L.O. 13838
L.O. 13839
L.O. 13840
L.O. 13841
L.O. 13842
L.O. 13843
L.O. 13844
L.O. 13845
L.O. 13846
L.O. 13847
L.O. 13848
L.O. 13849
L.O. 13850
L.O. 13851
L.O. 13852
L.O. 13853
L.O. 13854
L.O. 13855
L.O. 13856
L.O. 13857
L.O. 13858
L.O. 13859
L.O. 13860
L.O. 13861
L.O. 13862
L.O. 13863
L.O. 13864
L.O. 13865
L.O. 13866
L.O. 13867
L.O. 13868
L.O. 13869
L.O. 13870
L.O. 13871
L.O. 13872
L.O. 13873
L.O. 13874
L.O. 13875
L.O. 13876
L.O. 13877
L.O. 13878
L.O. 13879
L.O. 13880
L.O. 13881
L.O. 13882
L.O. 13883
L.O. 13884
L.O. 13885
L.O. 13886
L.O. 13887
L.O. 13888
L.O. 13889
L.O. 13890
L.O. 13891
L.O. 13892
L.O. 13893
L.O. 13894
L.O. 13895
L.O. 13896
L.O. 13897
L.O. 13898
L.O. 13899
L.O. 13900
L.O. 13901
L.O. 13902
L.O. 13903
L.O. 13904
L.O. 13905
L.O. 13906
L.O. 13907
L.O. 13908
L.O. 13909
L.O. 13910
L.O. 13911
L.O. 13912
L.O. 13913
L.O. 13914
L.O. 13915
L.O. 13916
L.O. 13917
L.O. 13918
L.O. 13919
L.O. 13920
L.O. 13921
L.O. 13922
L.O. 13923
L.O. 13924
L.O. 13925
L.O. 13926
L.O. 13927
L.O. 13928
L.O. 13929
L.O. 13930
L.O. 13931
L.O. 13932
L.O. 13933
L.O. 13934
L.O. 13935
L.O. 13936
L.O. 13937
L.O. 13938
L.O. 13939
L.O. 13940
L.O. 13941
L.O. 13942
L.O. 13943
L.O. 13944
L.O. 13945
L.O. 13946
L.O. 13947
L.O. 13948
L.O. 13949
L.O. 13950
L.O. 13951
L.O. 13952
L.O. 13953
L.O. 13954
L.O. 13955
L.O. 13956
L.O. 13957
L.O. 13958
L.O. 13959
L.O. 13960
L.O. 13961
L.O. 13962
L.O. 13963
L.O. 13964
L.O. 13965
L.O. 13966
L.O. 13967
L.O. 13968
L.O. 13969
L.O. 13970
L.O. 13971
L.O. 13972
L.O. 13973
L.O. 13974
L.O. 13975
L.O. 13976
L.O. 13977
L.O. 13978
L.O. 13979
L.O. 13980
L.O. 13981
L.O. 13982
L.O. 13983
L.O. 13984
L.O. 13985
L.O. 13986
L.O. 13987
L.O. 13988
L.O. 13989
L.O. 13990
L.O. 13991
L.O. 13992
L.O. 13993
L.O. 13994
L.O. 13995
L.O. 13996
L.O. 13997
L.O. 13998
L.O. 13999
L.O. 14000

TOWNSHIP OF

McMURRAY

(T.P. 29 R. 23)

DISTRICT OF
ALGOMA

SAULT STE. MARIE
MINING DIVISION

SCALE: 1-INCH = 40 CHAINS

LEGEND

PATENTED LAND	● or (P)
CROWN LAND SALE	C.S.
LEASES	■ (L)
LOCATED LAND	Loc.
LICENSE OF OCCUPATION	L.O.
MINING RIGHTS ONLY	M.R.O.
SURFACE RIGHTS ONLY	S.R.O.
ROADS	
IMPROVED ROADS	
KING'S HIGHWAYS	
RAILWAYS	
POWER LINES	
MARSH OR MUSKEG	
MINES	
CANCELLED	C.
PATENTED for S.R.O.	
LEASED FOR M.R.O.	

NOTES

400' SURFACE RIGHTS RESERVATION AROUND ALL LAKES AND RIVERS.

THIS TOWSHIP UNDER SUBDIVISION CONTROL OF THE MUNICIPALITY OF THE TOWNSHIP OF MICHIPICOTEN. Refer to Twp. By-Law 18-59 File: 16756!.

MINING CLAIMS SSM 10524, 25, 26, 27, SSM 10528, 29, 30, 31, SSM 10532 & 33 ARE PATENTED SURFACE RIGHTS ONLY WITHDRAWN FROM STAKING File 11426.

L.O. 3826 COVERS TELEPHONE LINE FROM WAWA STA. FOLLOWING THE MINES ROAD.

AREAS WITHDRAWN FROM DISPOSAL

S.R. – SURFACE RIGHTS M.R. – MINING

Description	Order No.	Date	Disposition	
M	~~W-7/80~~	~~7/2/80~~	~~SRO~~	~~760575~~
R2	O. 4/85	18/01/85	SRO	185554
	W. 7/87	16/03/87	SRO	192252
S	W 1/8	14/03/85	SRO	
K4	W4/88	18/01/88	SRO	188554
Q	QUARRY PERMIT			

PLAN NO. M 15 17

Ontario Ministry of Natural Resources — Surveys and Mapping Branch

G. 2795

RECEIVED
JUN. 6 1988
7 8 9 10 11 12 1 2 3 4 5 6

CHABANEL TWP.

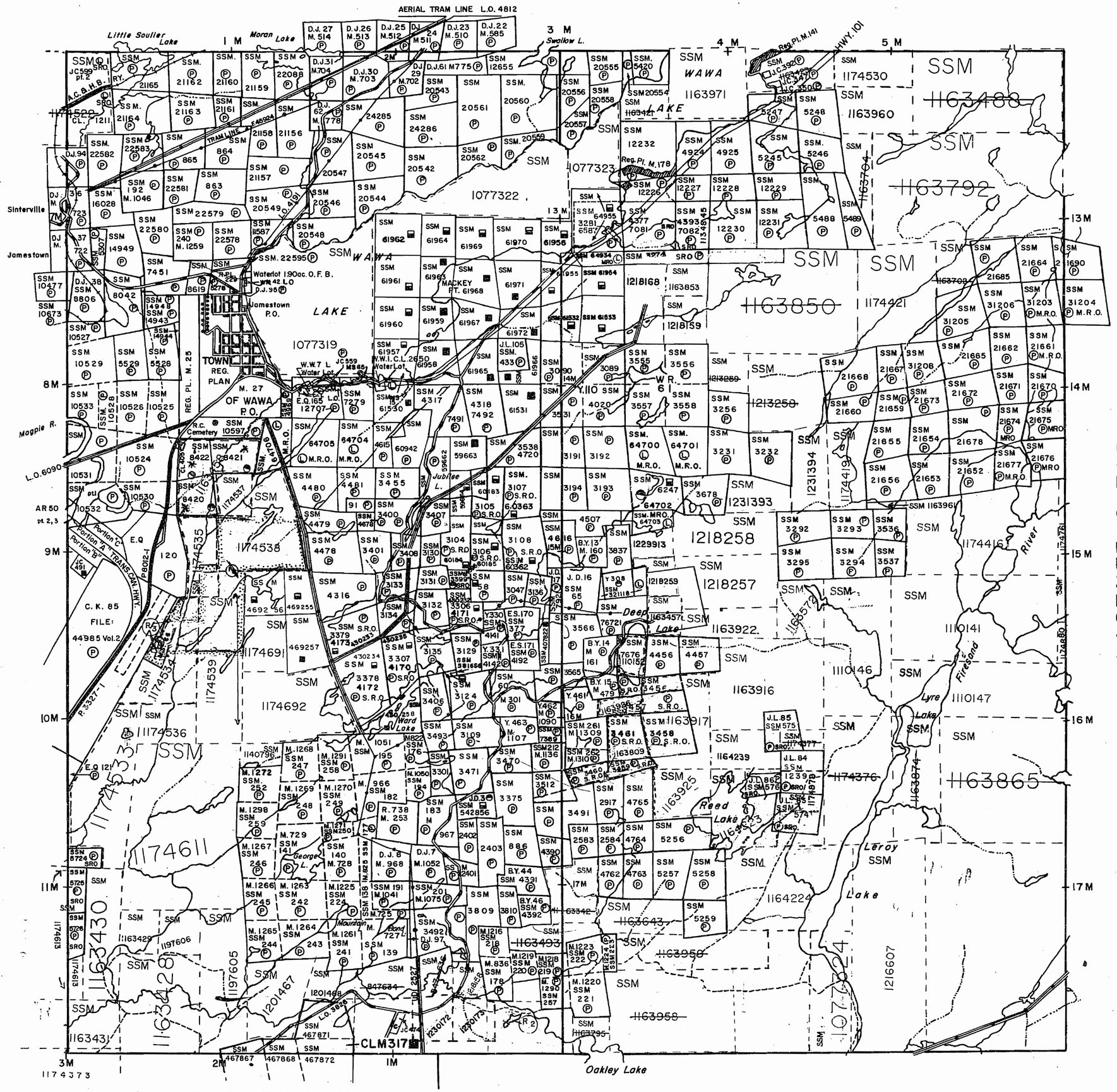

TOWNSHIP OF

McMURRAY

(TWP. 29 R. 23)

DISTRICT OF
ALGOMA

SAULT STE. MARIE
MINING DIVISION

SCALE: 1-INCH = 40 CHAINS

LEGEND

PATENTED LAND	● or (P)
CROWN LAND SALE	C.S.
LEASES	■ or (L)
LOCATED LAND	Loc.
LICENSE OF OCCUPATION	L.O.
MINING RIGHTS ONLY	M.R.O.
SURFACE RIGHTS ONLY	S.R.O.
ROADS	
IMPROVED ROADS	
KING'S HIGHWAYS	
RAILWAYS	
POWER LINES	
MARSH OR MUSKEG	
MINES	
CANCELLED	C.
PATENTED for S.R.O. LEASED for M.R.O.	

NOTES

MINING RIGHTS SHALL BE OPEN FOR PROSPECTING STAKING OUT, SALE OR LEASE ON SSM 8420,8421,8422, AT AND AFTER 8.00 AM STANDARD TIME ON JUNE 1/96 (SEE ONTARIO GAZETTE MAY 18/96)

	Description	Order No.	Date	Disposition	File
(R1)		W 7/84	16/05/84	SRO	188536
(R2)		W 1/85	14/03/85	SRO	
(R3)	REOPENED	W4/88	18/01/88	SRO	188554
		O-SSM-16/96	04/06/96	SRO	195150

DATE OF ISSUE

JUN 04 1998

PROVINCIAL RECORDING OFFICE - SUDBURY

THE 1985 MAGNETIC BEARING APPROX. 6° 30' (W)

ANNUAL CHANGE INCREASING 10'

PLAN NO. G-2795

Ontario Ministry of Natural Resources — Surveys and Mapping Branch

1547



TWP. 29 RANGE 23

(McMURRAY)

DISTRICT OF ALGOMA

SAULT STE. MARIE MINING DIVISION

SCALE: 1-INCH = 40 CHAINS

LEGEND

PATENTED LAND	Ⓟ
CROWN LAND SALE	C.S.
LEASES	Ⓛ
LOCATED LAND	Loc.
LICENSE OF OCCUPATION	L.O.
MINING RIGHTS ONLY	M.R.O.
SURFACE RIGHTS ONLY	S.R.O.
ROADS	
IMPROVED ROADS	
KING'S HIGHWAYS	
RAILWAYS	
POWER LINES	
MARSH OR MUSKEG	
MINES	
CANCELLED	C

NOTES

400' SURFACE RIGHTS RESERVATION AROUND ALL LAKES AND RIVERS.

THIS TOWSHIP UNDER SUBDIVISION CONTROL OF THE MUNICIPALITY OF THE TOWNSHIP OF MICHIPICOTEN. Refer to Twp. By-Law 18-59 File: 167561.

MINING CLAIMS SSM 10524, 25, 26, 27, SSM 10528, 29, 30, 31, SSM 10532 & 33 ARE PATENTED SURFACE RIGHTS ONLY WITHDRAWN FROM STAKING File 114268/69

L.O. 3826 COVERS TELEPHONE LINE FROM WAWA STA. FOLLOWING THE MINES ROAD.

Areas withdrawn from staking under Section 43 of the Mining Act.

File	Date	Disposition
183894	Sept. 71	S.R.O.

Y.308 - mining rights came open June 1/72 - Ont. Gazette dated May 13/72

PLAN NO. M.1547

ONTARIO DEPARTMENT OF MINES AND NORTHERN AFFAIRS

CHABANEL TP.

(M.1548)

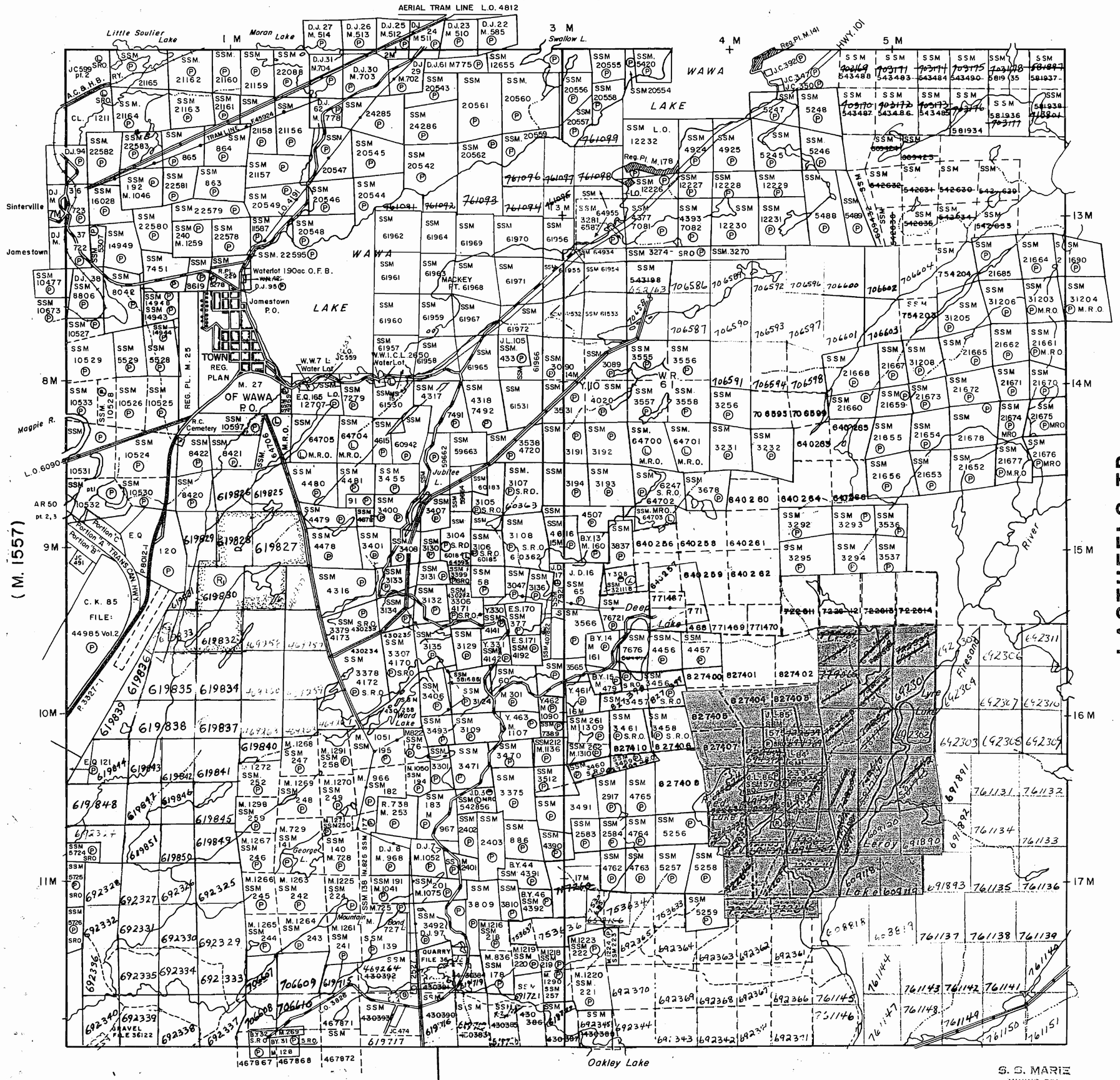

LENDRUM TP.

(M. 1557)

LASTHEELS TP.

(M. 1534)

RABAZO TP.

(M. 1556)

NAVEAU TP.

(M. 1546)

S. S. MARIE MINING DIV.
RECEIVED
JUN 3 1985
AM 7 8 9 10 11 12 1 2 3 4 5 6 PM

TOWNSHIP OF

McMURRAY

(T.P. 29 R. 23)

DISTRICT OF ALGOMA

SAULT STE. MARIE MINING DIVISION

SCALE: 1-INCH = 40 CHAINS

LEGEND

PATENTED LAND	● or Ⓟ
CROWN LAND SALE	C.S.
LEASES	Ⓛ
LOCATED LAND	Loc.
LICENSE OF OCCUPATION	L.O.
MINING RIGHTS ONLY	M.R.O.
SURFACE RIGHTS ONLY	S.R.O.
ROADS	
IMPROVED ROADS	
KING'S HIGHWAYS	
RAILWAYS	
POWER LINES	
MARSH OR MUSKEG	
MINES	⚒
CANCELLED	C.
PATENTED for S.R.O.	◒

NOTES

400' SURFACE RIGHTS RESERVATION AROUND ALL LAKES AND RIVERS.

THIS TOWSHIP UNDER SUBDIVISION CONTROL OF THE MUNICIPALITY OF THE TOWNSHIP OF MICHIPICOTEN. Refer to Twp. By-Law 18-59 File: 167561.

MINING CLAIMS SSM. 10524, 25, 26, 27, SSM. 10528, 29, 30, 31, SSM. 10532 & 33 ARE PATENTED SURFACE RIGHTS ONLY. WITHDRAWN FROM STAKING File: 114268/69

L.O. 3826 COVERS TELEPHONE LINE FROM WAWA STA. FOLLOWING THE MINES ROAD.

AREAS WITHDRAWN FROM DISPOSITION

S.R. — SURFACE RIGHTS M.R. — MINING RIGHTS

Description	Order No.	Date	Disposition	File
(R1)	W. 1/80	7/2/80	S.R.O.	170625
(R2)	W. 7/84	16/05/84	S.R.O.	
(R3)	W. [illegible]	[illegible]	[illegible]	
(G)	QUARRY PERMIT			G.2795

PLAN NO. ~~M.1547~~

Ontario Ministry of Natural Resources — Surveys and Mapping Branch

CHABANEL TWP.

LENDRUM TWP.

LAST HEELS TWP.

RABAZO TWP.

NAVEAU TWP.

TOWNSHIP OF

McMURRAY

(TWP. 29 R. 23)

DISTRICT OF
ALGOMA

SAULT STE. MARIE
MINING DIVISION

SCALE: 1-INCH = 40 CHAINS

LEGEND

PATENTED LAND	● or (P)
CROWN LAND SALE	C.S.
LEASES	■ or (L)
LOCATED LAND	Loc.
LICENSE OF OCCUPATION	L.O.
MINING RIGHTS ONLY	M.R.O.
SURFACE RIGHTS ONLY	S.R.O.
ROADS	
IMPROVED ROADS	
KING'S HIGHWAYS	
RAILWAYS	
POWER LINES	
MARSH OR MUSKEG	
MINES	
CANCELLED	C.
PATENTED for S.R.O. LEASED for M.R.O.	

NOTES

MINING RIGHTS SHALL BE OPEN FOR PROSPECTING STAKING OUT, SALE OR LEASE ON SSM 8420,8421,8422, AT AND AFTER 8.00 AM STANDARD TIME ON JUNE 1/96 (SEE ONTARIO GAZETTE MAY 18/96)

	Description	Order No.	Date	Disposition	File
(R2)		W 7/84	15/05/84	SRO	188536
(R3)		W 1/85	14/03/85	SRO	
(R4)	REOPENED	W4/88	18/01/88	SRO	188554
		O-SSM-16/96	04/06/96	SRO	195150

DATE OF ISSUE

MAY 0 1 1998

PROVINCIAL RECORDING OFFICE - SUDBURY

THE 1985 MAGNETIC BEARING APPROX. 6° 30' W

ANNUAL CHANGE INCREASING 10'

PLAN NO. G-2795

Ontario Ministry of Natural Resources — Surveys and Mapping Branch

1547

OFFICE MAP

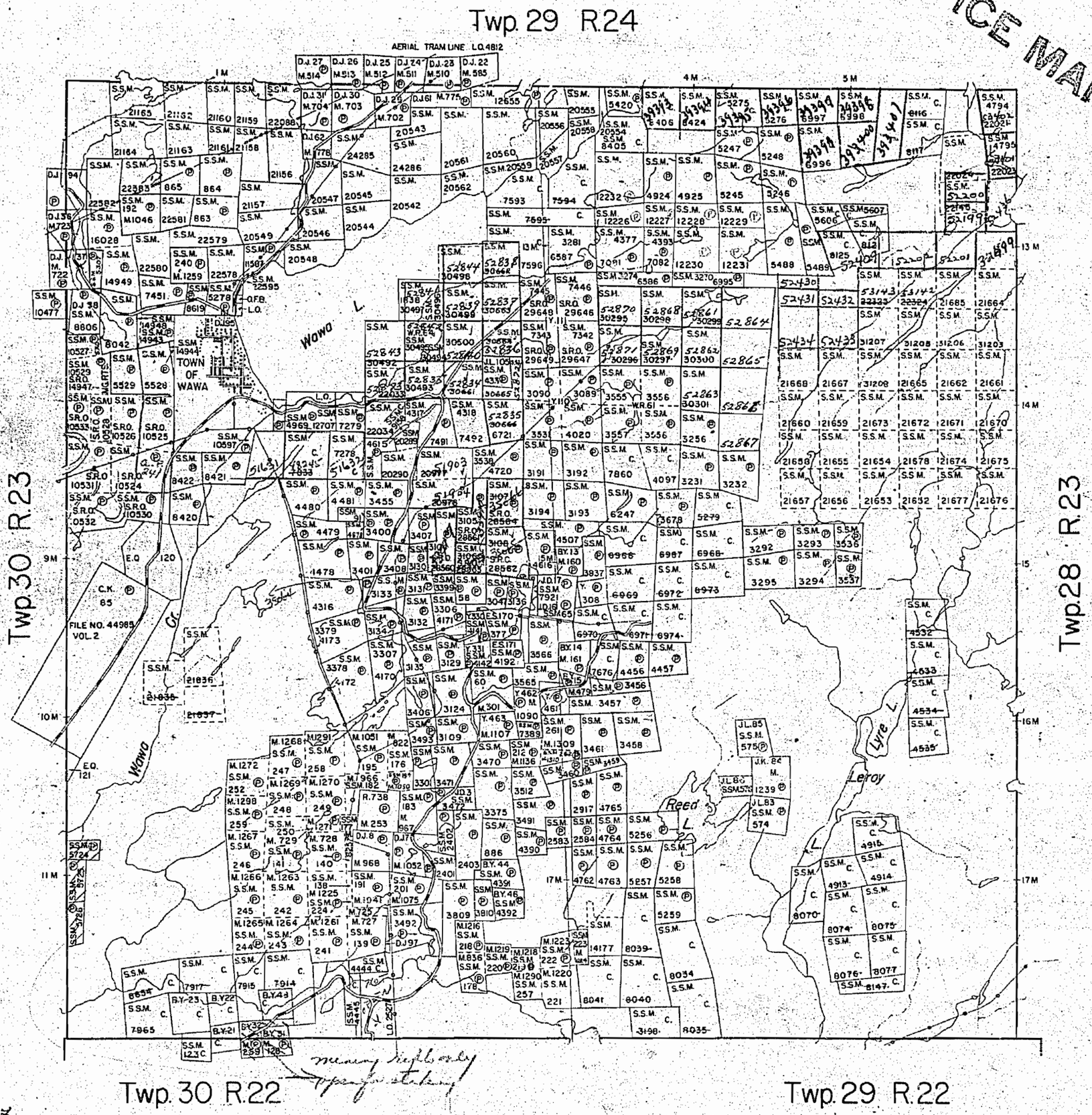

TWP. 29 RANGE 23

(Mc Murray)

DISTRICT OF ALGOMA

SAULT STE. MARIE MINING DIVISION

SCALE: 1-INCH=40 CHAINS

LEGEND

PATENTED LAND	Ⓟ
CROWN LAND SALE	C.S.
LEASES	Ⓛ
LOCATED LAND	Loc.
LICENSE OF OCCUPATION	L.O.
MINING RIGHTS ONLY	M.R.O.
SURFACE RIGHTS ONLY	S.R.O.
ROADS	
IMPROVED ROADS	
KING'S HIGHWAYS	
RAILWAYS	
POWER LINES	
MARSH OR MUSKEG	
MINES	
CANCELLED	C.

NOTES

- Proposed reservation for public park.

O.P. 241 Mar. 31/57

M. 1547

PLAN NO.- S.S.M. 296.

DEPARTMENT OF MINES

— ONTARIO —

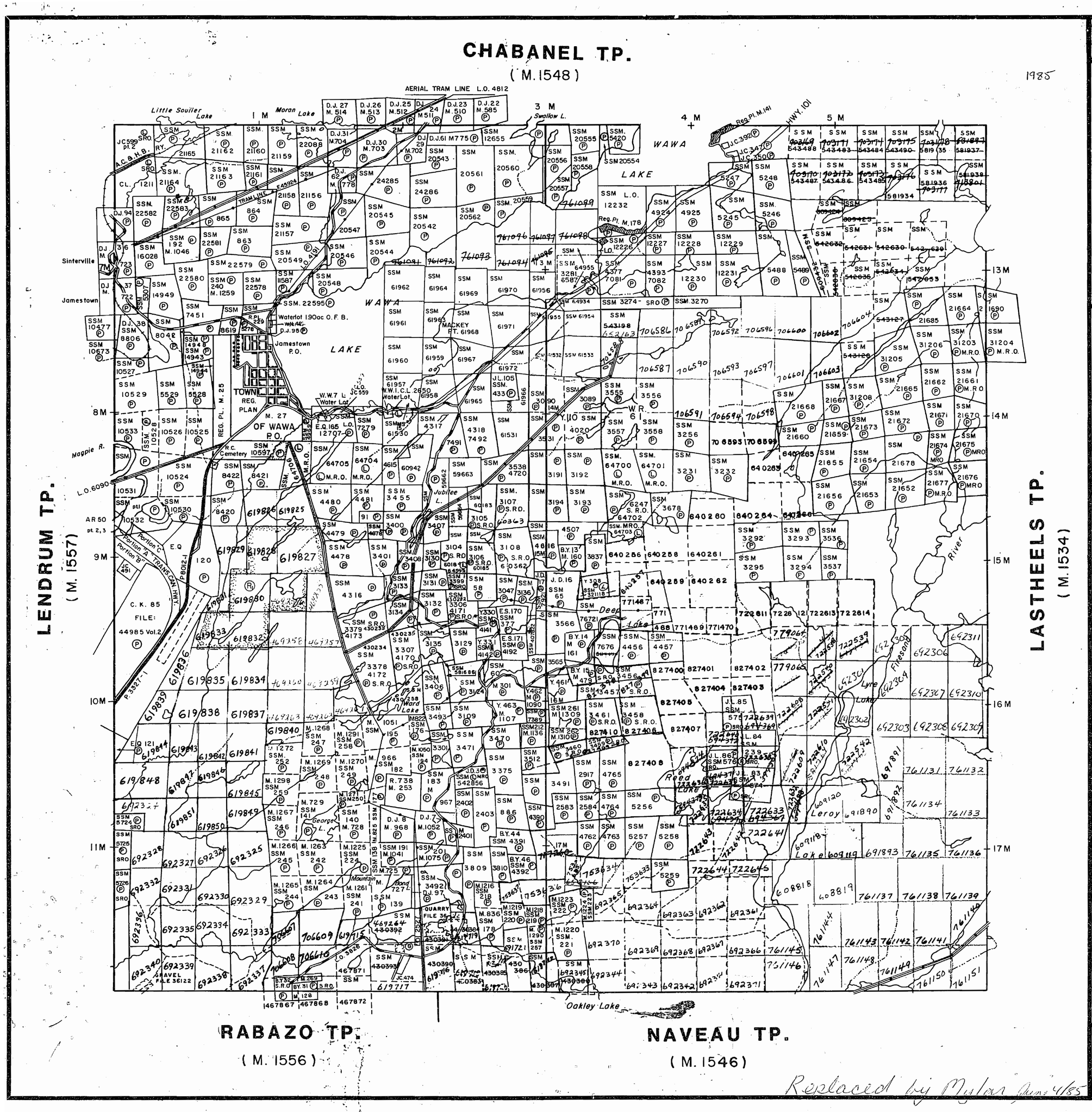

1985

TOWNSHIP OF

McMURRAY

(T.P. 29 R. 23)

DISTRICT OF ALGOMA

SAULT STE. MARIE MINING DIVISION

SCALE: 1-INCH = 40 CHAINS

LEGEND

PATENTED LAND	● or Ⓟ
CROWN LAND SALE	C.S.
LEASES	Ⓛ
LOCATED LAND	Loc.
LICENSE OF OCCUPATION	L.O.
MINING RIGHTS ONLY	M.R.O.
SURFACE RIGHTS ONLY	S.R.O.
ROADS	
IMPROVED ROADS	
KING'S HIGHWAYS	
RAILWAYS	
POWER LINES	
MARSH OR MUSKEG	
MINES	
CANCELLED	C.
PATENTED for S.R.O.	

NOTES

400' SURFACE RIGHTS RESERVATION AROUND ALL LAKES AND RIVERS.

THIS TOWSHIP UNDER SUBDIVISION CONTROL OF THE MUNICIPALITY OF THE TOWNSHIP OF MICHIPICOTEN. Refer to Twp. By-Law 18-59 File: 167561.

MINING CLAIMS SSM. 10524, 25, 26, 27, SSM. 10528, 29, 30, 31, SSM 10532 & 33 ARE PATENTED SURFACE RIGHTS ONLY. WITHDRAWN FROM STAKING File: 114268/69

L.O. 3826 COVERS TELEPHONE LINE FROM WAWA STA. FOLLOWING THE MINES ROAD.

AREAS WITHDRAWN FROM DISPOSITION

S.R. — SURFACE RIGHTS M.R. — MINING RIGHTS

Description	Order No.	Date	Disposition	File
R1	W. 1/80	7/2/80	S.R.O.	170625
R2	W. 7/84	16/05/84	S.R.O.	

Ⓖ QUARRY PERMIT G.2795

PLAN NO. ~~M.1547~~

Ministry of Natural Resources — Surveys and Mapping Branch

Ontario

Replaced by Mylar June 4/85

1547

TOWNSHIP 29. RANGE 23

DISTRICT OF ALGOMA.

(Mc MURRAY)
M. 1547

OFFICE MAP

OFFICE MAP

Scale:- 20 Chains = 1 Inch.

TP. 29. R. 24.

TP. 30. R. 23.

TP. 28. R. 23.

TP. 30 R. 22.

TP 29 R 22.

WAWA LAKE

LOYOLA LAKE

DEER LAKE

LYRE LAKE

REED LAKE

LEROY LAKE

OAKLEY LAKE

Ward Lake

Band Lake

Mink Lake

Jubilee Lake

Darwin Mine

AIRPORT
ALGOMA ORE PROPERTIES
270.6 Acres
Less 5.12 Acres
Road Allowance
189.4 Acres
Less 13 Acres
Road Allowance

Gibson Camp

Cabin

Camp

Mink Creek

Magpie River

Firesand River

Sinter Plant Site
Algoma Ore Properties Ltd.

Algoma Ore Properties Ltd.

Algoma Central Railway

Canadian National Railways

Canadian Pacific Railway

Algoma Central Telegraph Line

Canadian National Telegraph Line

Canadian Pacific Telegraph Line

Trans-Canada Telephone System

Algoma Central Telephone Co.

Trans-Canada Power Co. Ltd. Transmission Line

Trans-Line Canoe Lakes Power Co. Ltd. Transmission Line

Surveyed by A.H. Mc Quarrie O.L.S. Sept. to Nov. 1930

Surveyed by A.H. Mc Quarrie O.L.S. Sept. to April 1931

N. Bdy. by William Galbraith O.L.S. 1902
W. Bdy. by C.A. Bowman O.L.S. 1903
S. Bdy. by T.B. Speight O.L.S. 1899 (West Part)
S. Bdy. by A.O. James O.L.S. 1901 (East Part)
E. Bdy. by William Galbraith O.L.S. 1902 (North Part)
E. Bdy. by Cavana & Watson O.L.S. 1903 (South Part)
Meridian Line by T.B. Speight O.L.S. 1899
Subdivision of Sections 1 to 12 inclusive by C.R. Kenny O.L.S. 1910

Traveled Road or Shown Thus
Other Roads Trails Shown Thus
Power Transmission Lines Shown Thus

Railway from J.R.C. & A.S.N.Y. Right of Way Shown Thus
Lakes & Rivers (Non-Navigable) Shown Thus
Limit of Land Leased for Occupation
Limit of Land Patented
Limit of Land Licensed for Occupation
Limit of Land Sold
Limit of Land Reserved
Limit of Land Located

Limit of Extra Territorial 200 Miles by Dept. of L. & F.

Department of Surveys
Parliament Buildings
Toronto, Ontario, Canada.

Compiled June 1931.

TOWNSHIP OF

T.W. McMURRAY

(T.P. 29 R. 23)

DISTRICT OF
ALGOMA

SAULT STE. MARIE
MINING DIVISION

SCALE: 1-INCH = 40 CHAINS

LEGEND

PATENTED LAND	● or Ⓟ
CROWN LAND SALE	C.S.
LEASES	Ⓛ
LOCATED LAND	Loc.
LICENSE OF OCCUPATION	L.O.
MINING RIGHTS ONLY	M.R.O.
SURFACE RIGHTS ONLY	S.R.O.
ROADS	
IMPROVED ROADS	
KING'S HIGHWAYS	
RAILWAYS	
POWER LINES	
MARSH OR MUSKEG	
MINES	
CANCELLED	C.
PATENTED for S.R.O.	Ⓟ

NOTES

400' SURFACE RIGHTS RESERVATION AROUND ALL LAKES AND RIVERS.

THIS TOWSHIP UNDER SUBDIVISION CONTROL OF THE MUNICIPALITY OF THE TOWNSHIP OF MICHIPICOTEN. Refer to Twp. By-Law 18-59 File: 16756I.

MINING CLAIMS SSM. 10524, 25, 26, 27, SSM. 10528, 29, 30, 31, SSM 10532 & 33 ARE PATENTED. SURFACE RIGHTS ONLY. WITHDRAWN FROM STAKING File: 114268/69

L.O. 3826 COVERS TELEPHONE LINE FROM WAWA STA. FOLLOWING THE MINES ROAD.

AREAS WITHDRAWN FROM DISPOSITION

S.R. – SURFACE RIGHTS M.R. – MINING RIGHTS

	Description	Order No.	Date	Disposition	File
R		W. 1/80	7/2/80	S.R.O.	170625
R_2		W. 7/84	16/05/84	S.R.O.	
Q	QUARRY PERMIT				G.2795

PLAN NO. M.1547

Ministry of Natural Resources — Surveys and Mapping Branch — Ontario

SAULT STE. MARIE MINING DIV. RECEIVED JAN 22 1985 A.M. P.M.

1547

Twp. 29 R. 24
(M. 1548)

Twp. 30 R. 23
(M. 1557)

Twp. 28 R. 23
(M. 1534)

Twp. 30 R. 22
(M. 1556)

Twp. 29 R. 22
(M. 1546)

TWP. 29 RANGE 23
(McMURRAY)

DISTRICT OF
ALGOMA

SAULT STE. MARIE
MINING DIVISION

SCALE: 1-INCH = 40 CHAINS

LEGEND

PATENTED LAND	Ⓟ
CROWN LAND SALE	C.S.
LEASES	Ⓛ
LOCATED LAND	Loc.
LICENSE OF OCCUPATION	L.O.
MINING RIGHTS ONLY	M.R.O.
SURFACE RIGHTS ONLY	S.R.O.
ROADS	
IMPROVED ROADS	
KING'S HIGHWAYS	
RAILWAYS	
POWER LINES	
MARSH OR MUSKEG	
MINES	
CANCELLED	C.

NOTES

400' SURFACE RIGHTS RESERVATION AROUND ALL LAKES AND RIVERS.

THIS TOWSHIP UNDER SUBDIVISION CONTROL OF THE MUNICIPALITY OF THE TOWNSHIP OF MICHIPICOTEN. Refer to Twp. By-Law 18-59 File: 167561.

MINING CLAIMS SSM. 10524, 25, 26, 27, SSM. 10528, 29, 30, 31, SSM 10532 & 33 ARE PATENTED SURFACE RIGHTS ONLY. WITHDRAWN FROM STAKING FILE 114268/69

L.O. 3826 COVERS TELEPHONE LINE FROM WAWA STA. FOLLOWING THE MINES ROAD.

PLAN NO. M. 1547

DEPARTMENT OF MINES
— ONTARIO —

JPyK.

1547

TOWNSHIP 29. RANGE 23

DISTRICT OF ALGOMA.

(McMURRAY)
M. 1547

Scale:- 20 Chains = 1 Inch.

TP. 29. R. 24.

TP. 30. R. 23.

TP. 28. R. 23.

TP. 30. R 22.

TP 29 R 22.

WAWA LAKE.

MACKEY PT.

MINTO LAKE

WARD LAKE

DEEP LAKE

LOYOR LAKE

LYRE LAKE

REED LAKE

LEROY LAKE

OAKLEY LAKE.

WAWA CREEK

MOOSE RIVER

FAUQUIER

Algoma Central Railway from R.C. to H.B.R.Y. Right of Way

Lakes & Rivers from Aerial Survey Ont. Dept. of Forestry

Parcels of Land marked P are patented.

L.O. are License of Occupation.

L. are Leased.

Trans-Line Great Lakes Power Co. "Hydro" from Wawa (File 23352) surveyed by E.M. MacQuarrie O.L.S. dated April 3.

Surface reserved along 200' wide by Dept of L. & F.

Surface reserved 1 mile

N. Bdy. by William Galbraith O.L.S. 1902

W. Bdy. by C.A. Berman O.L.S. 1903

S. Bdy. by T.B. Speight O.L.S. 1899. (West Part)

S. Bdy. by A.O. James O.L.S. 1901 (East Part)

E. Bdy. by William Galbraith O.L.S. 1902 (North Part)

E. Bdy. by Cavana & Watson O.L.S. 1903 (South Part)

Meridian Line by T.B. Speight O.L.S. 1899

Duck Lake (West part) P.R. Lindy & C.R. Kenny O.L.S. 1910

Travelled Road thus

Other Roads and Trails thus

Power Transmission Lines thus

Surveyed by A. Cline & Keating Aug. 1911 & Sept. 1912

Surveyed by A. Cline & Keating Aug. 1911 & Sept. 1912

Surveyed by E.M. MacQuarrie Aug. 1913

Surveyed by E.M. MacQuarrie Aug. 1913

Algoma Central Telephone Co. Ltd. Telephone Line from Wawa Station to the Darwin Mine (within limits of constructed roads) L.O. 182

Algoma Ore Properties Ltd. Aerial Tram Line surveyed by E.M. MacQuarrie O.L.S. 1913. (as built - shown thus)

Department of Surveys
Parliament Buildings,
Toronto, Ontario, Canada.

Compiled June 1931.

CHABANEL TP.
(M.1548)

LENDRUM TP.
(M. 1557)

RABAZO Tp.
(M. 1556)

NAVEAU TP.
(M.1546)

NEELS TP.
(M.1534)

AERIAL TRAM LINE L.O. 4812

Little Soulier Lake

Moran Lake

Swallow L.

WAWA LAKE

Reg.Pl.M.141

HWY. 101

Sinterville

Jamestown

Jamestown P.O.

Waterlot 190ac. O.F.B. WN 42

D.J. 98

TOWN REG. PLAN M. 27 OF WAWA P.O.

REG. PL. M. 25

W.W.T.L. Water Lot - JC559

L.O. 12707

R.C. Cemetery

Magpie R.

L.O. 6090

AR 50

C. K. 85 FILE: 44985 Vol.2

Portion A

Portion B

Portion C

TRANSCAN HWY.

P.3327-1

E.Q. 121

Ward Lake

Mackey Lake

George L.

Mountain Bond L.

Jubilee L.

Deep Lake

Lyre Lake

Firesand River

Reed Lake

Leroy Lake

Oakley Lake

QUARRY FILE 36122

GRAVEL FILE: 36122

L.O. 3826

L.O. 3827

L.O. 3828

L.O. 3829

L.O. 3830

L.O. 3831

L.O. 3832

L.O. 3833

L.O. 3834

L.O. 3835

L.O. 3836

L.O. 3837

L.O. 3838

L.O. 3839

L.O. 3840

L.O. 3841

L.O. 3842

L.O. 3843

L.O. 3844

L.O. 3845

L.O.