

Ryerson Twp.

THE TOWNSHIP
A OF 1188

McMurrich
PARRY SOUND DISTRICT
DISTRICT OF
PARRY SOUND

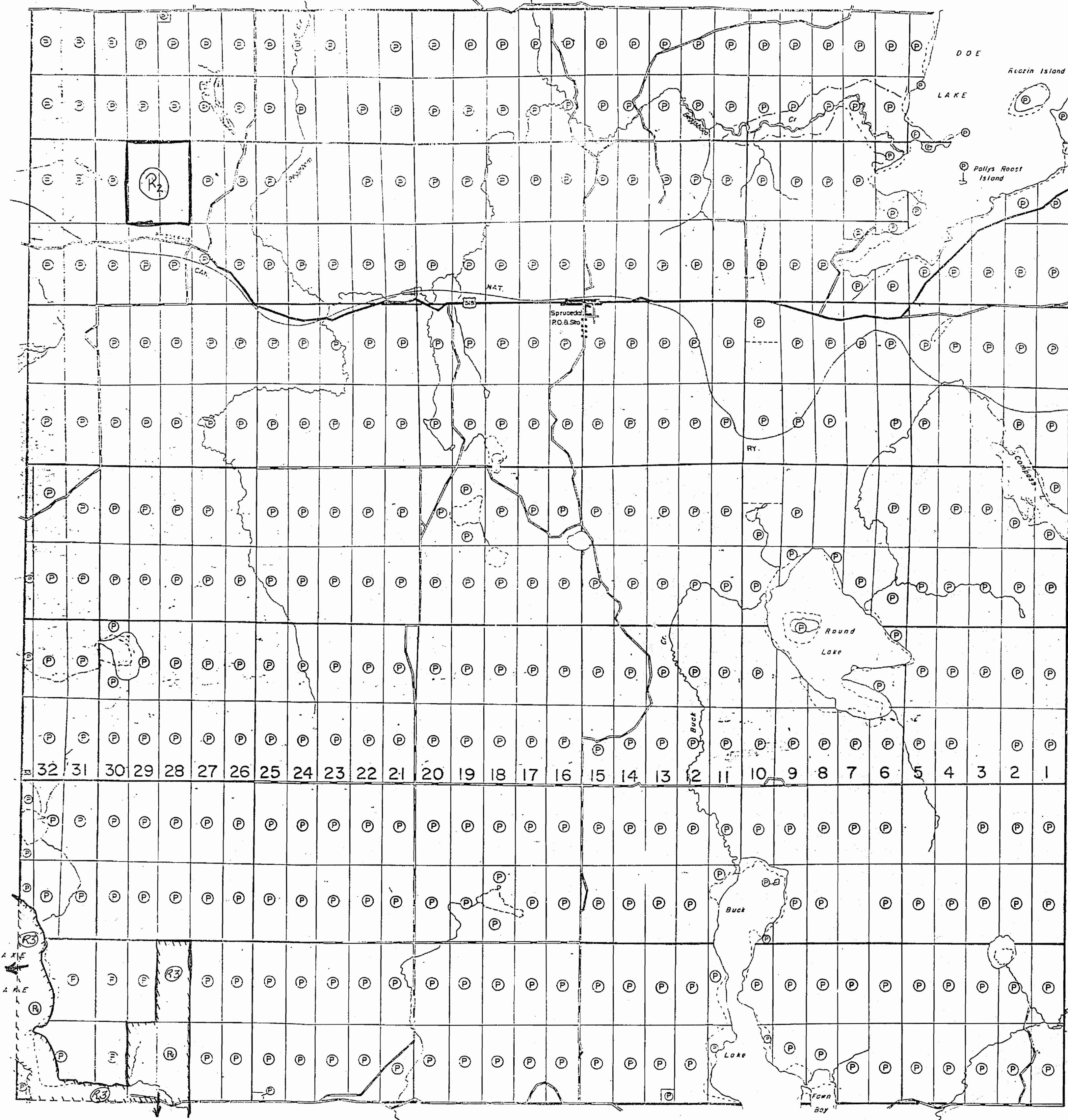
SOUTHERN ONTARIO
MINING DIVISION
RESIDENT GEOLOGIST-DORSET
SCALE: 1-INCH=40 CHAINS

XIV
XIII
XII
XI
X
IX
VIII
VII
VI
V
IV
III
II
I

Monteith Twp.

Perry Twp.

Stisted Twp.



LEGEND

- PATENTED LAND
- CROWN LAND SALE
- LEASES
- LOCATED LAND
- LICENSE OF OCCUPATION
- MINING RIGHTS ONLY
- SURFACE RIGHTS ONLY
- ROADS
- IMPROVED ROADS
- KING'S HIGHWAYS
- RAILWAYS
- POWER LINES
- MARSH OR MUSKOG
- MINES
- CANCELLED

NOTES

This Map Is Not To Be Used
For Survey Purposes.

400' Surface rights reservation around all lakes and rivers.

AREAS WITHDRAWN FROM DISPOSITION

ORDER NO.	DATE	DISPOSITION	FILE
(R) W-80-96/96	23/12/96	S.B.M.R.	195150
(R2) Sec 25 W-LL-C85/99	ONT MAY 17/91	S+M	
(R3) Sec 35 W-LL-C92/99	ONT MAY 17/99	M+S	

THE INFORMATION THAT APPEARS ON THIS MAP HAS BEEN COMPILED FROM VARIOUS SOURCES, AND ACCURACY IS NOT GUARANTEED. THOSE WISHING TO STAKE MINING CLAIMS SHOULD CONSULT WITH THE MINING RECORDER, MINISTRY OF NORTHERN DEVELOPMENT AND MINES, FOR ADDITIONAL INFORMATION ON THE STATUS OF THE LANDS SHOWN HEREON.

MINING RECORDS OFFICE - TORONTO
RECEIVED
SEP 16 1985
AM 7:8,9,10,11,12,1,2,3,4,5,6 PM

PLAN NO.-M. 188

MINISTRY OF NATURAL RESOURCES
SURVEYS AND MINING BRANCH

Ryerson Twp.

THE TOWNSHIP OF

Mc Murrich

DISTRICT OF PARRY SOUND

EASTERN ONTARIO MINING DIVISION

SCALE: 1-INCH=40 CHAINS

LEGEND

- PATENTED LAND (P)
- CROWN LAND SALE (C.S.)
- LEASES (L)
- LOCATED LAND (Loc.)
- LICENSE OF OCCUPATION (L.O.)
- MINING RIGHTS ONLY (M.R.O.)
- SURFACE RIGHTS ONLY (S.R.O.)
- ROADS
- IMPROVED ROADS
- KING'S HIGHWAYS
- RAILWAYS
- POWER LINES
- MARSH OR MUSKEG
- MINES
- CANCELLED

NOTES

This Map Is Not To Be Used For Survey Purposes.

400' Surface rights reservation around all lakes and rivers.

MINING LANDS -
DATE OF ISSUE
JAN 22 1973
MINISTRY OF NATURAL RESOURCES

PLAN NO.- M. 186

ONTARIO DEPARTMENT OF MINES AND NORTHERN AFFAIRS

XIV

XIII

XII

XI

X

IX

VIII

VII

VI

V

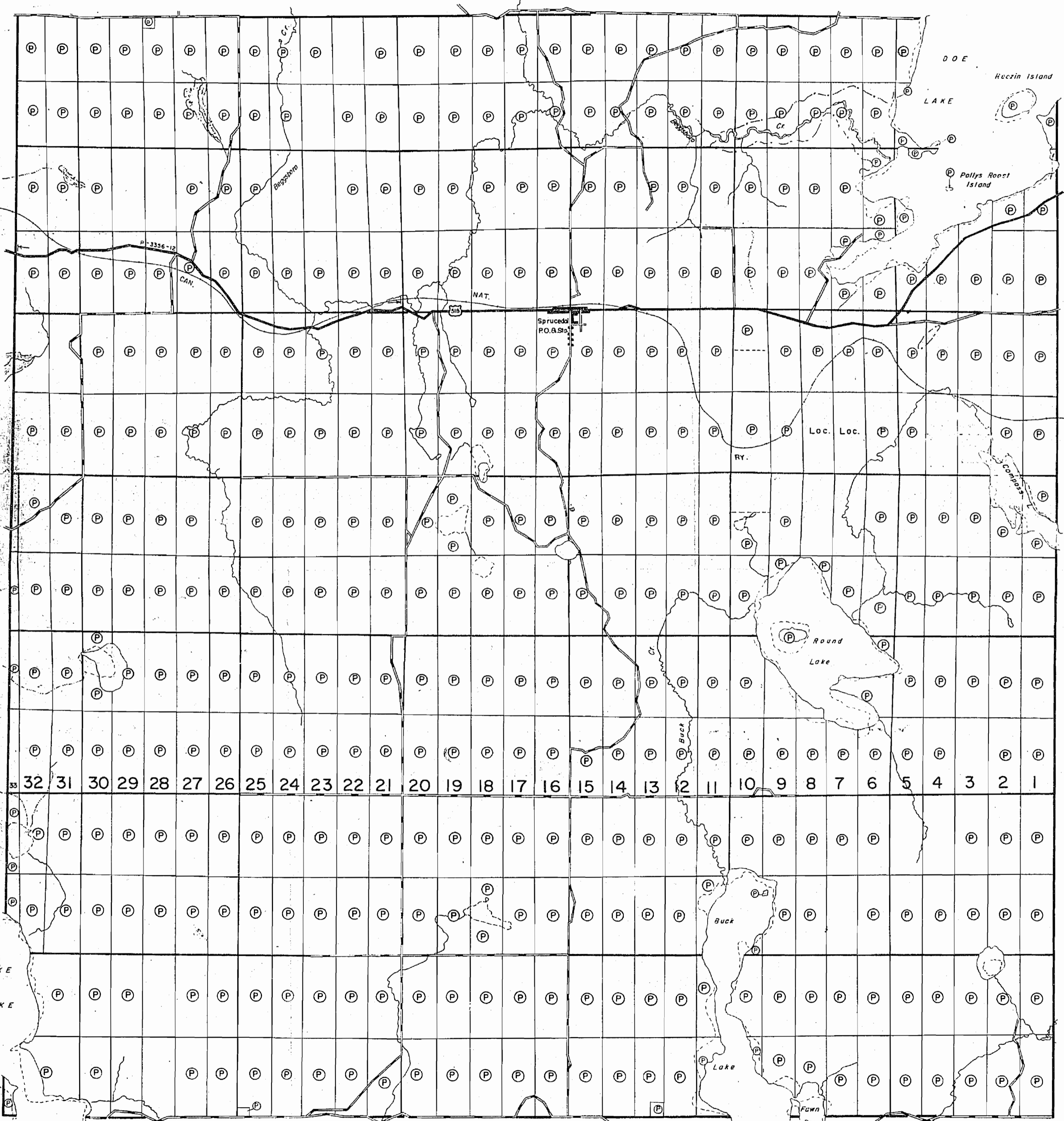
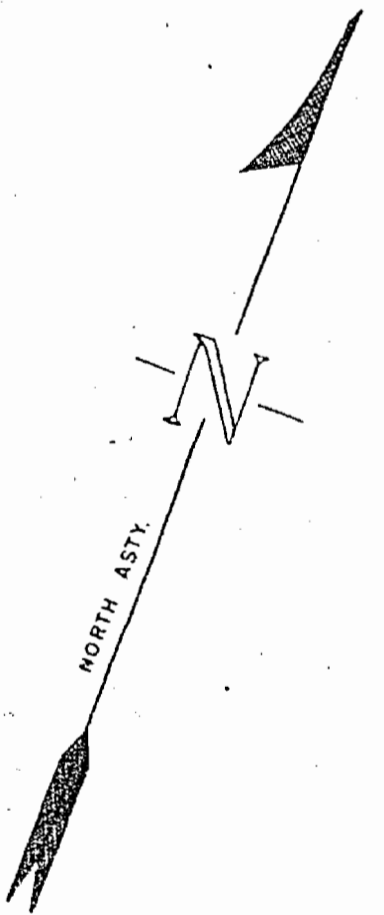
IV

III

II

I

Perry Twp.

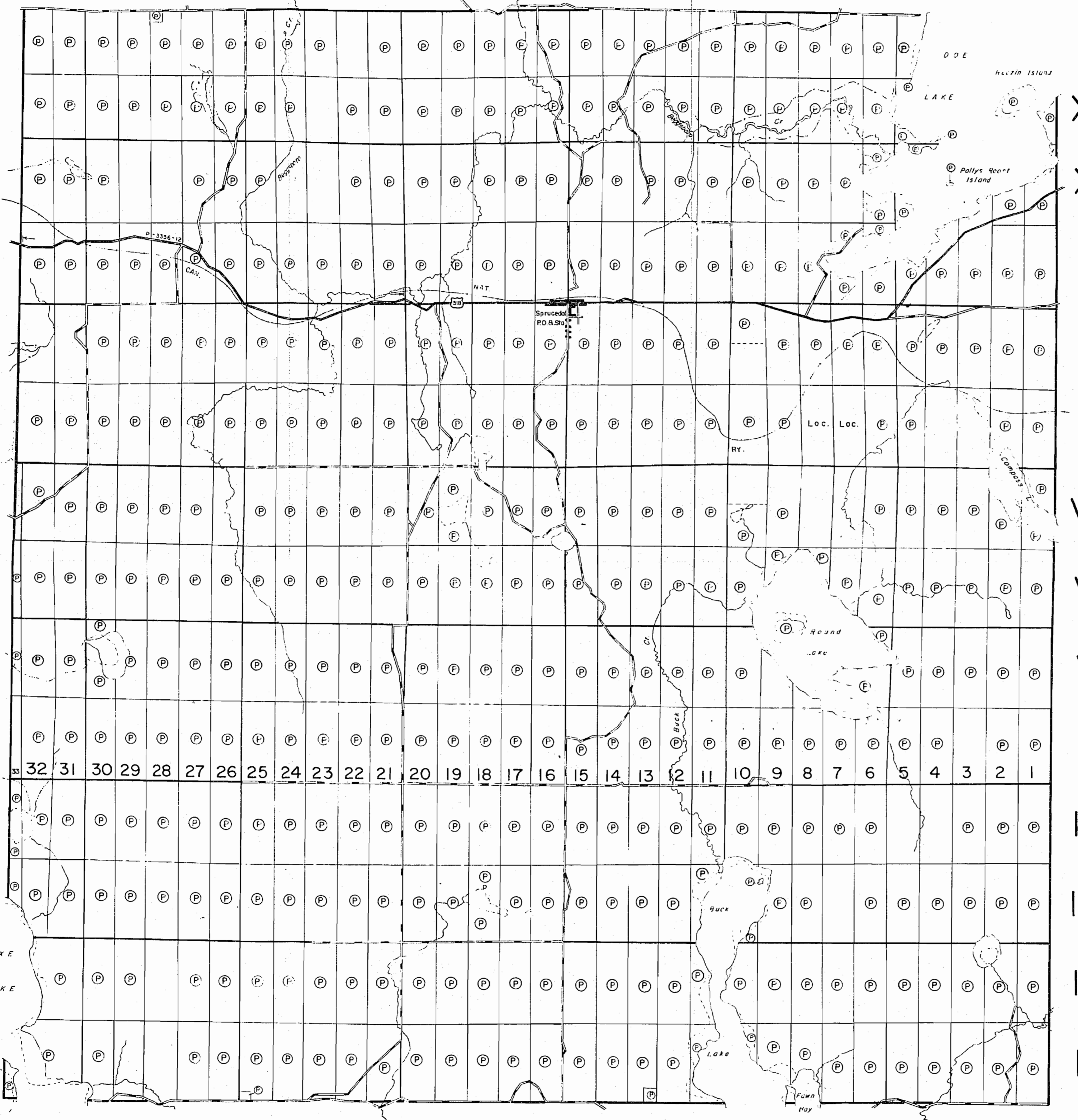


Stisted Twp.

Monteith Twp.

Ryerson Twp.

Monteith Twp.



Stisted Twp.

THE TOWNSHIP OF

Mc Murrich

M-188
DISTRICT OF PARRY SOUND

EASTERN ONTARIO MINING DIVISION

SCALE: 1-INCH=40 CHAINS

LEGEND

- PATENTED LAND (P)
- CROWN LAND SALE (E)
- LEASES (L)
- LOCATED LAND (Loc.)
- LICENSE OF OCCUPATION (M.R.O.)
- MINING RIGHTS ONLY (M.R.O.)
- SURFACE RIGHTS ONLY (S.R.O.)
- ROADS
- IMPROVED ROADS
- KING'S HIGHWAYS
- RAILWAYS
- POWER LINES
- MARSH OR MUSKEG
- MINES
- CANCELLED

NOTES

This Map Is Not To Be Used For Survey Purposes.

400' Surface rights reservation around all lakes and rivers

DATE OF ISSUE
 JUL 24 1921
 SURVEYS AND MAPPING
 BRANCH

PLAN NO.-M 188

ONTARIO
MINISTRY OF NATURAL RESOURCES

SURVEYS AND MAPPING BRANCH

Ryerson Twp.

THE TOWNSHIP OF "A" OF PARRY SOUND
D.M. Parry Sound
McMurrich
M-188
DISTRICT OF PARRY SOUND

EASTERN ONTARIO MINING DIVISION

SCALE: 1-INCH=40 CHAINS

LEGEND

- PATENTED LAND (P)
- CROWN LAND SALE (C.S.)
- LEASES (L)
- LOCATED LAND (Loc.)
- LICENSE OF OCCUPATION (L.O.)
- MINING RIGHTS ONLY (M.R.O.)
- SURFACE RIGHTS ONLY (S.R.O.)
- ROADS
- IMPROVED ROADS
- KING'S HIGHWAYS
- RAILWAYS
- POWER LINES
- MARSH OR MUSKEG
- MINES
- CANCELLED

NOTES

This Map Is Not To Be Used For Survey Purposes.

400' Surface rights reservation around all lakes and rivers.

DATE OF ISSUE
JUL 20 1982
Ministry of Natural Resources
TORONTO

PLAN NO.- M. 188

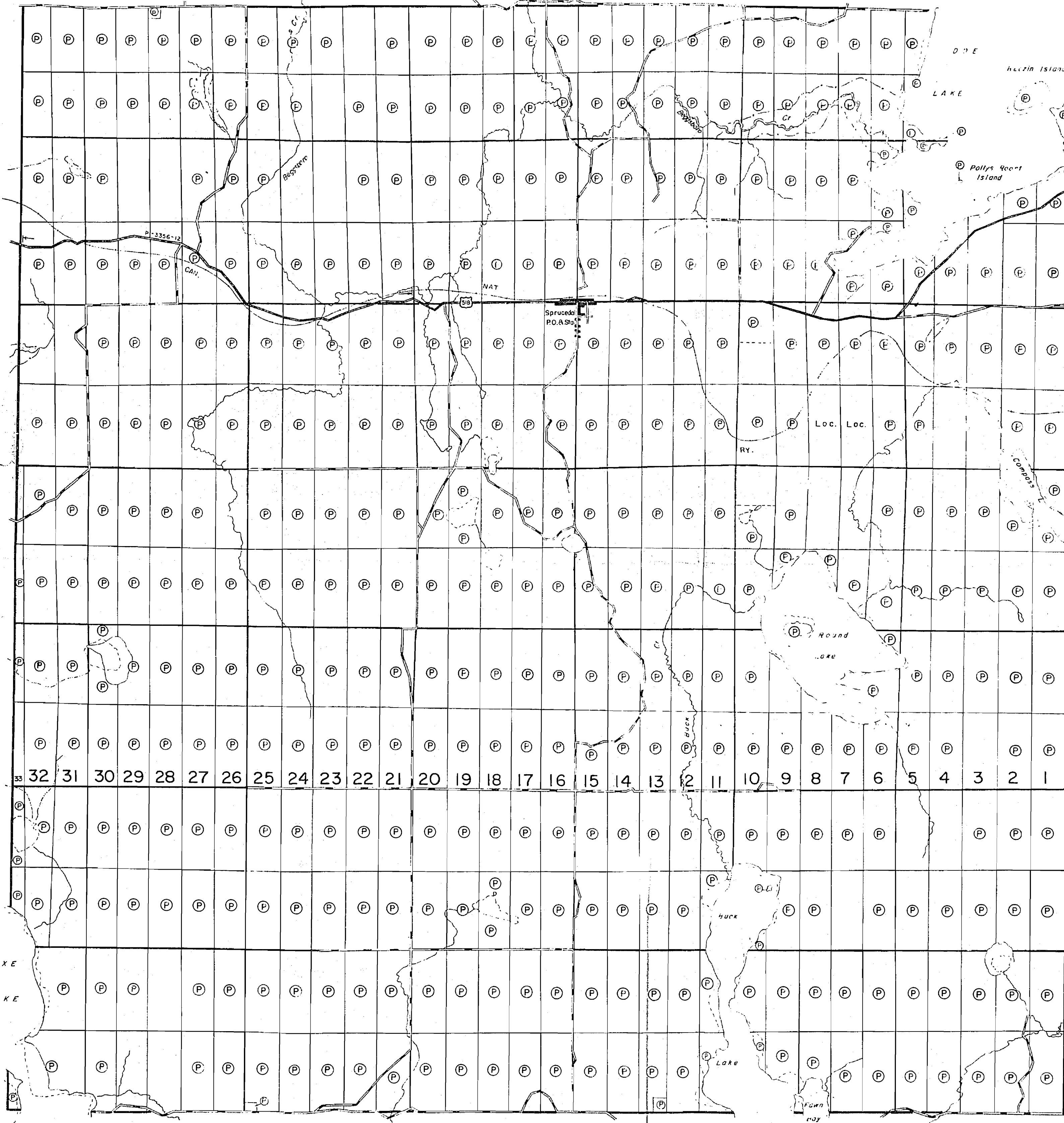
ONTARIO
MINISTRY OF NATURAL RESOURCES
SURVEYS AND MAPPING BRANCH

XIV
XIII
XII
XI
X
IX
VIII
VII
VI
V
IV
III
II
I

Monteith Twp.

Perry Twp.

Stisted Twp.


















Ryerson Twp.

THE TOWNSHIP
"A" OF M-188
Mc Murrich
D.M. PARRY SOUND
DISTRICT OF
PARRY SOUND

EASTERN ONTARIO
MINING DIVISION

SCALE: 1-INCH=40 CHAINS

LEGEND

- PATENTED LAND 
- CROWN LAND SALE 
- LEASES 
- LOCATED LAND 
- LICENSE OF OCCUPATION 
- MINING RIGHTS ONLY 
- SURFACE RIGHTS ONLY 
- ROADS 
- IMPROVED ROADS 
- KING'S HIGHWAYS 
- RAILWAYS 
- POWER LINES 
- MARSH OR MUSKEG 
- MINES 
- CANCELLED 

NOTES

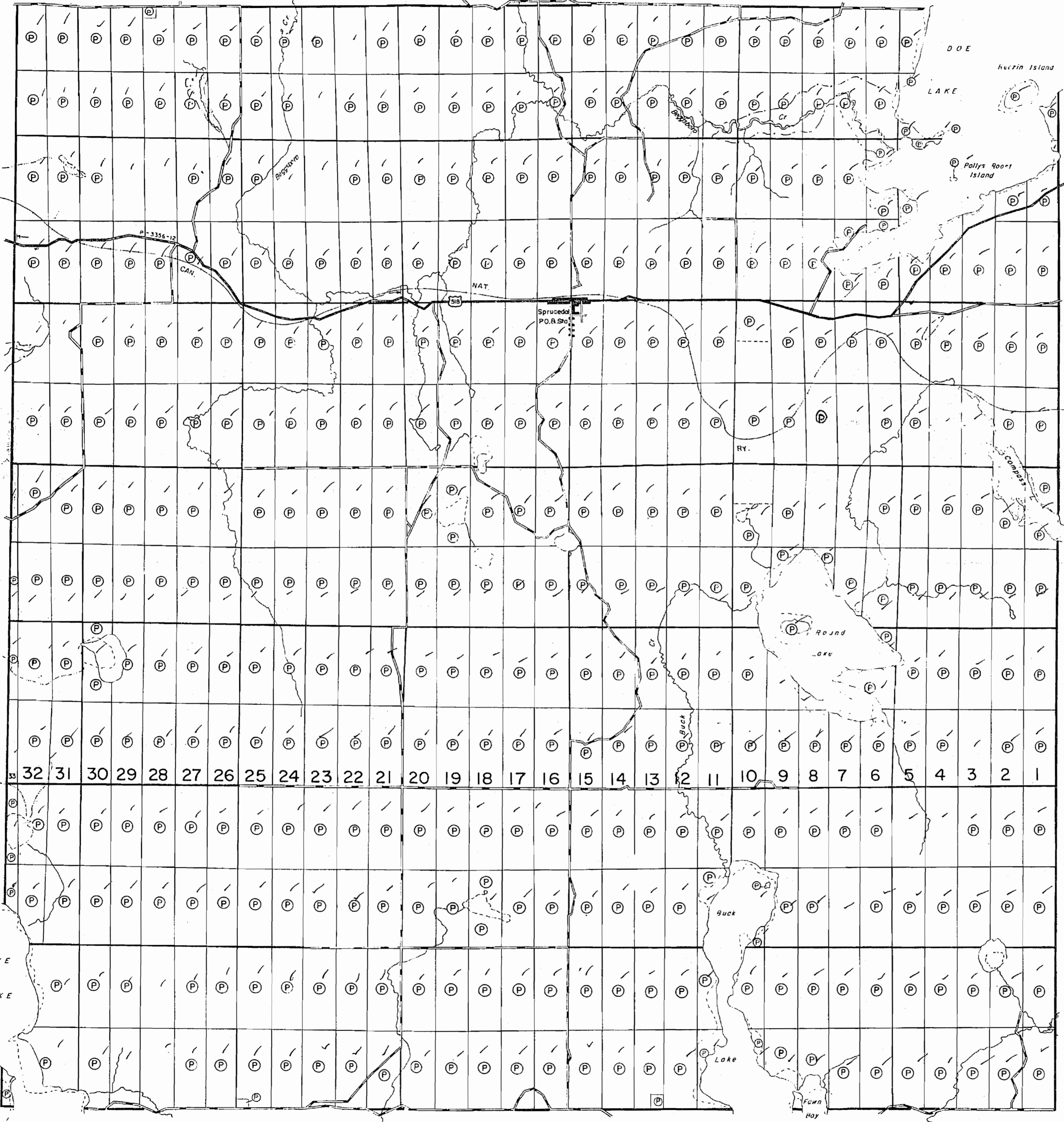
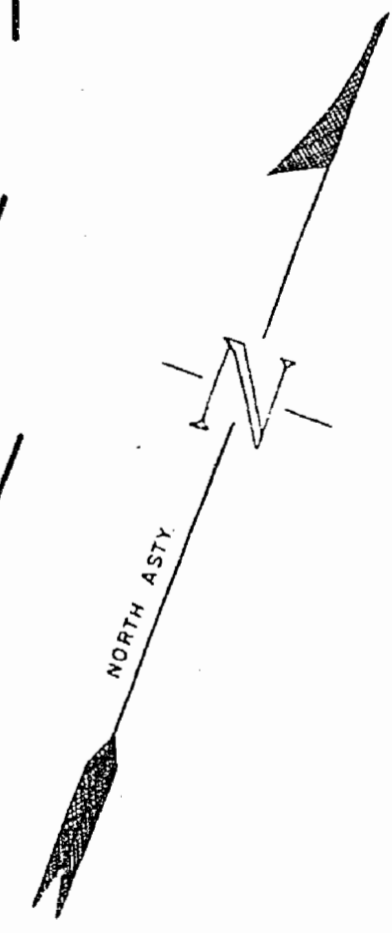
This Map Is Not To Be Used
For Survey Purposes.

400' Surface rights reservation around all lakes and rivers.

DATE OF ISSUE
JUL 14 1983
Ministry of Natural Resources
TORONTO

XIV
XIII
XII
XI
X
IX
VIII
VII
VI
V
IV
III
II
I

Perry Twp.



Stisted Twp.

PLAN NO.- M. 188

ONTARIO
MINISTRY OF NATURAL RESOURCES
SURVEYS AND MAPPING BRANCH

Ryerson Twp.

THE TOWNSHIP
A OF M188

McMurrich

PARRY SOUND DISTRICT
DISTRICT OF
PARRY SOUND

SOUTHERN ONTARIO
MINING DIVISION
RESIDENT GEOLOGIST-DORSET
SCALE: 1-INCH=40 CHAINS

LEGEND

- PATENTED LAND
- CROWN LAND SALE
- LEASES
- LOCATED LAND
- LICENSE OF OCCUPATION
- MINING RIGHTS ONLY
- SURFACE RIGHTS ONLY
- ROADS
- IMPROVED ROADS
- KING'S HIGHWAYS
- RAILWAYS
- POWER LINES
- MARSH OR MUSKEG
- MINES
- CANCELLED

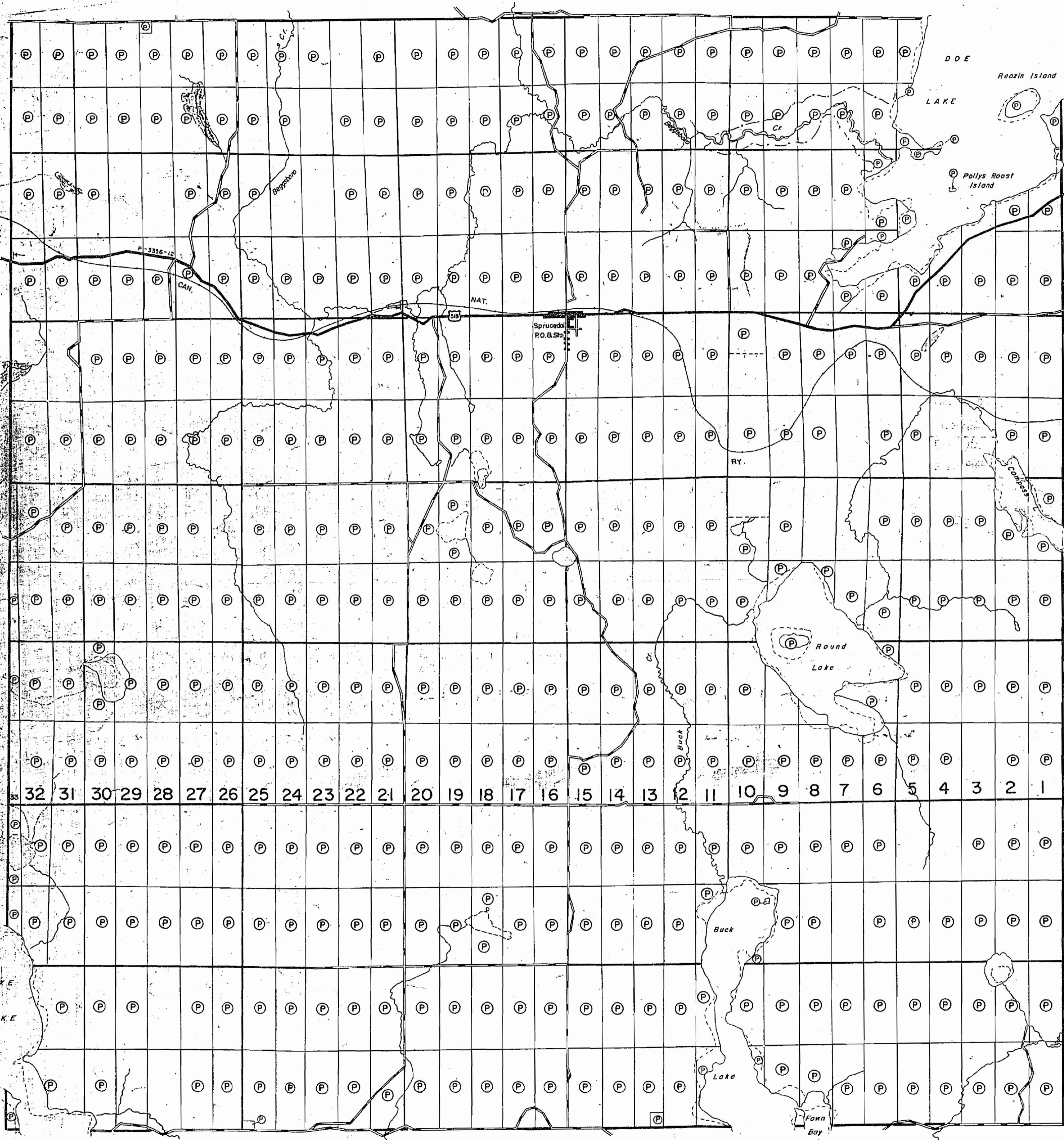
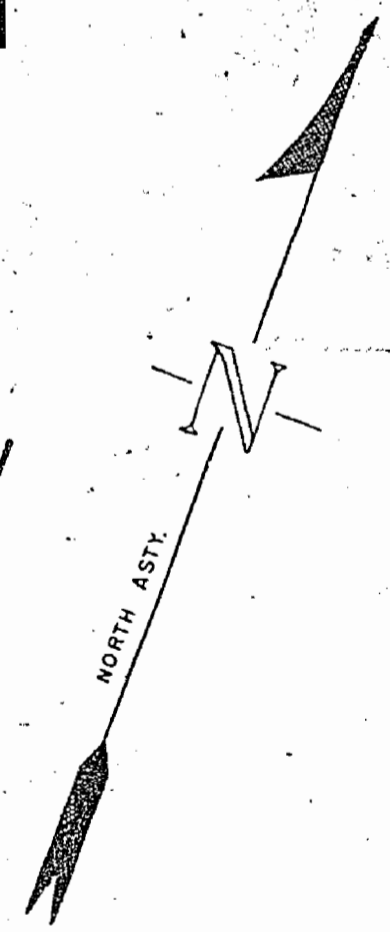
NOTES

This Map Is Not To Be Used
For Survey Purposes.

400' Surface rights reservation around all lakes and rivers.

XIV
XIII
XII
XI
X
IX
VIII
VII
VI
V
IV
III
II
I

Perry Twp.



Montserrat Twp.

Stisted Twp.

MINING RECORDS OFFICE - TORONTO
RECEIVED
SEP 16 1985
AM 7 8 9 10 11 12 1 2 3 4 5 6 PM

PLAN NO. - M. 188

MINISTRY OF NATURAL RESOURCES
SURVEYS AND MAPPING BRANCH

Ryerson Twp.

THE TOWNSHIP OF
OF

Mc Murrich

DISTRICT OF
PARRY SOUND

EASTERN ONTARIO
MINING DIVISION

SCALE: 1-INCH=40 CHAINS

LEGEND

- PATENTED LAND Ⓟ
- CROWN LAND SALE Ⓞ
- LEASES Ⓛ
- LOCATED LAND Ⓜ
- LICENSE OF OCCUPATION L.O.
- MINING RIGHTS ONLY M.R.O.
- SURFACE RIGHTS ONLY S.R.O.
- ROADS
- IMPROVED ROADS
- KING'S HIGHWAYS
- RAILWAYS
- POWER LINES
- MARSH OR MUSKEG
- MINES
- CANCELLED

NOTES

This Map Is Not To Be Used
For Survey Purposes.

400' Surface rights reservation around all lakes and
rivers.

DATE OF ISSUE
FEB 1 1940
ONTARIO DEPT. OF MINES

XIV

XIII

XII

XI

X

IX

VIII

VII

VI

V

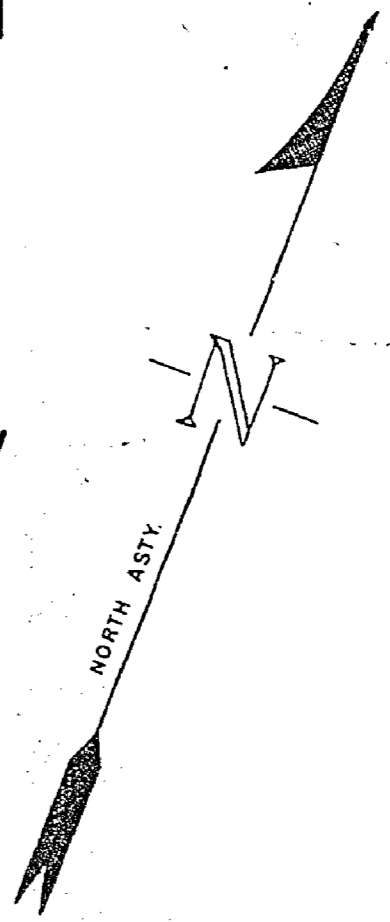
IV

III

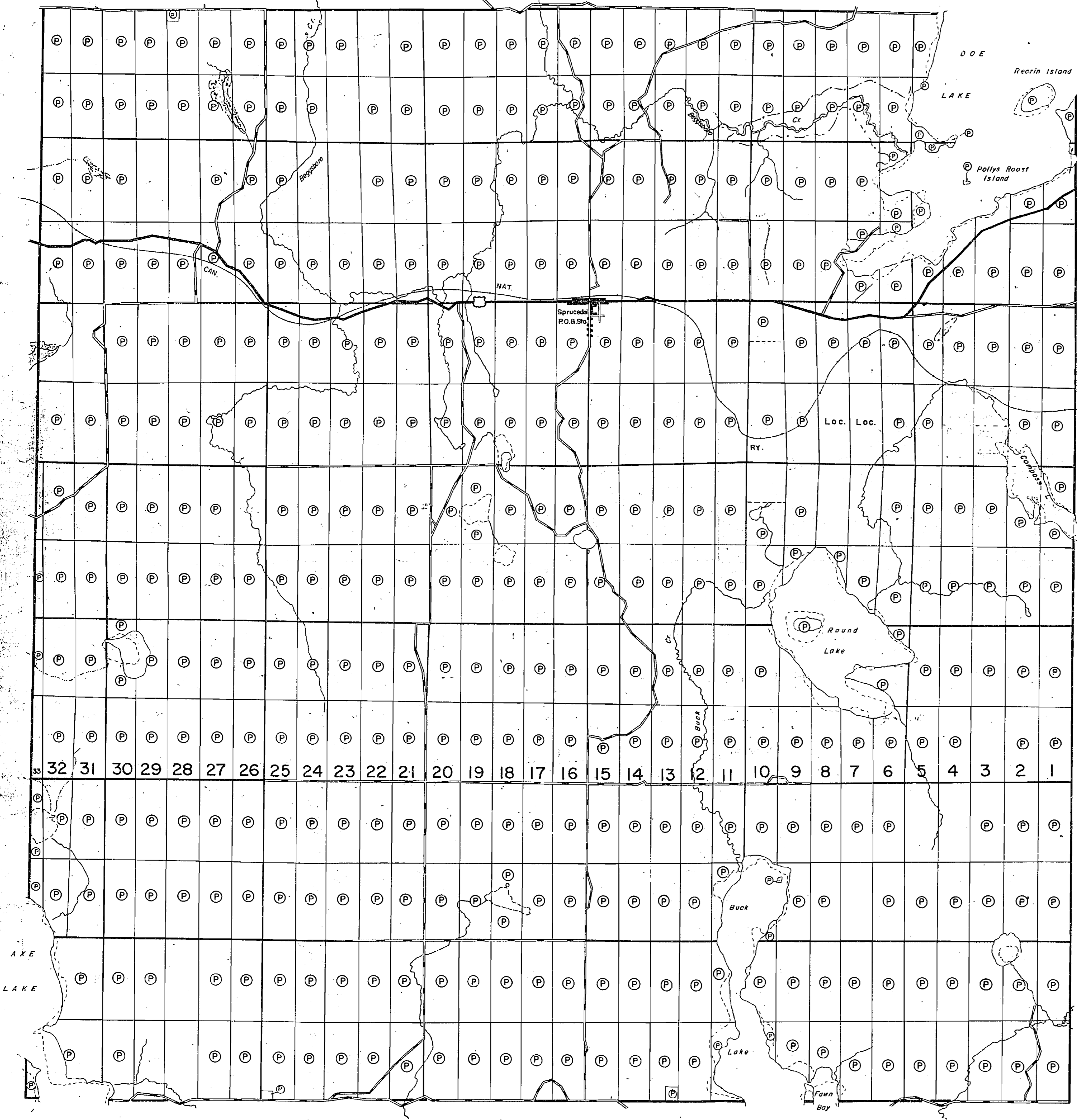
II

I

Perry Twp.



Monteith Twp.



Stisted Twp.

PLAN NO.-M. 183

DEPARTMENT OF MINES

— ONTARIO —