


300

MCNEIL


PORCUPINE MINING DIVISION
TIMISKAMING DISTRICT

Scale: 40 Chains = 1 Inch

M 300



FASKEN



CLEAVER

ROBERTSON

HINKS

ARGYLE

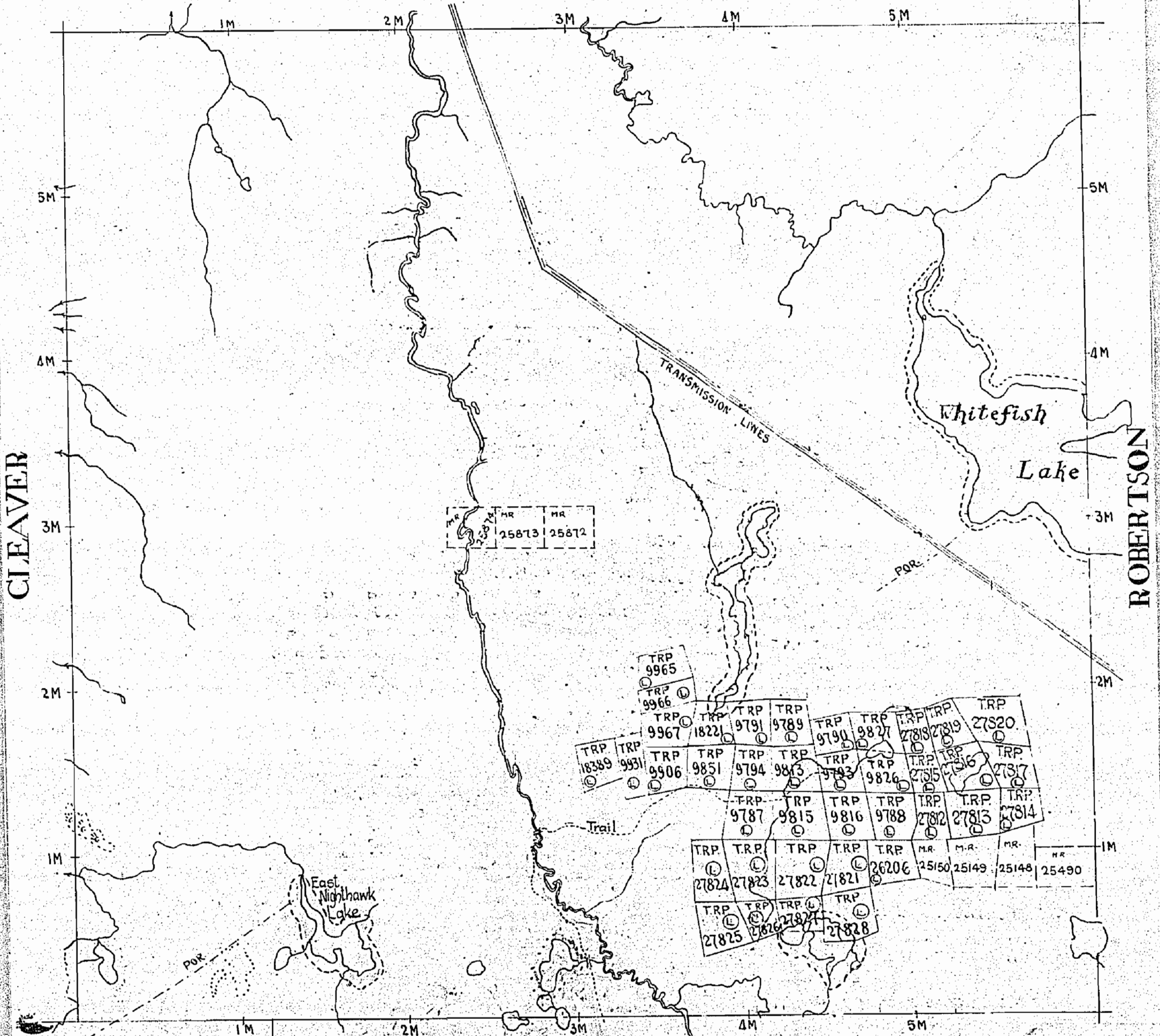
McNEIL

MONTREAL RIVER MINING DIVISION
TIMISKAMING DISTRICT

M 300

Scale: - 40 Chains = 1 Inch

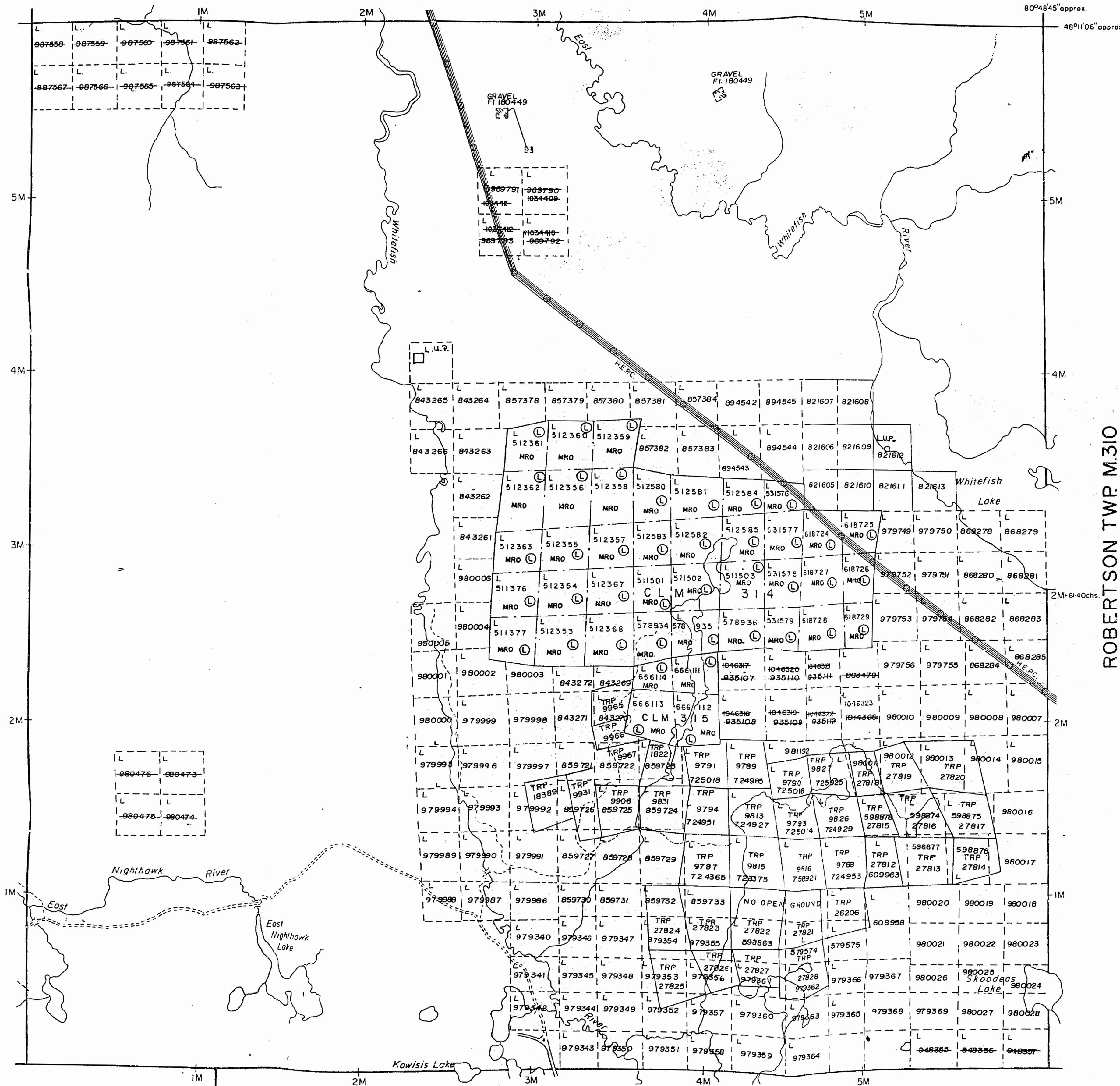
FASKEN



HINKS

ARGYLE

FASKEN TWP M.280



CLEAVER TWP M.269

ROBERTSON TWP M.310

HINCKS TWP M.223

ARGYLE TWP M.203

NOTES

400' surface rights reservation along the shores of all lakes and rivers.

NOTICE OF FORESTRY ACTIVITY

THIS TOWNSHIP / AREA FALLS WITHIN THE _____
 ONTARIO PAPER FOREST MANAGEMENT AGREEMENT
 AND MAY BE SUBJECT TO FORESTRY OPERATIONS.
 THE MNR UNIT FORESTER FOR THIS AREA CAN BE
 CONTACTED AT: 896 RIVERSIDE DR.
 TIMMINS, ONT.
 P4N 3W2
 705-267-7951

LEGEND

- PATENTED LAND (P) or (S)
- PATENTED FOR SURFACE RIGHTS ONLY (S)
- LEASE (L)
- LICENSE OF OCCUPATION (L.O.)
- CROWN LAND SALES (C.S.)
- LOCATED LAND (Loc.)
- CANCELLED (C)
- MINING RIGHTS ONLY (M.R.O.)
- SURFACE RIGHTS ONLY (S.R.O.)
- HIGHWAY & ROUTE NO. (17)
- ROADS (---)
- TRAILS (---)
- RAILWAYS (---)
- POWER LINES (---)
- MARSH OR MUSKEG (---)
- MINES (X)

*used only with summer resort locations or when space is limited

TOWNSHIP OF

MCNEIL

DISTRICT OF
TIMISKAMING

LARDER LAKE
MINING DIVISION

SCALE : 1 INCH = 40 CHAINS (1/2 MILE)

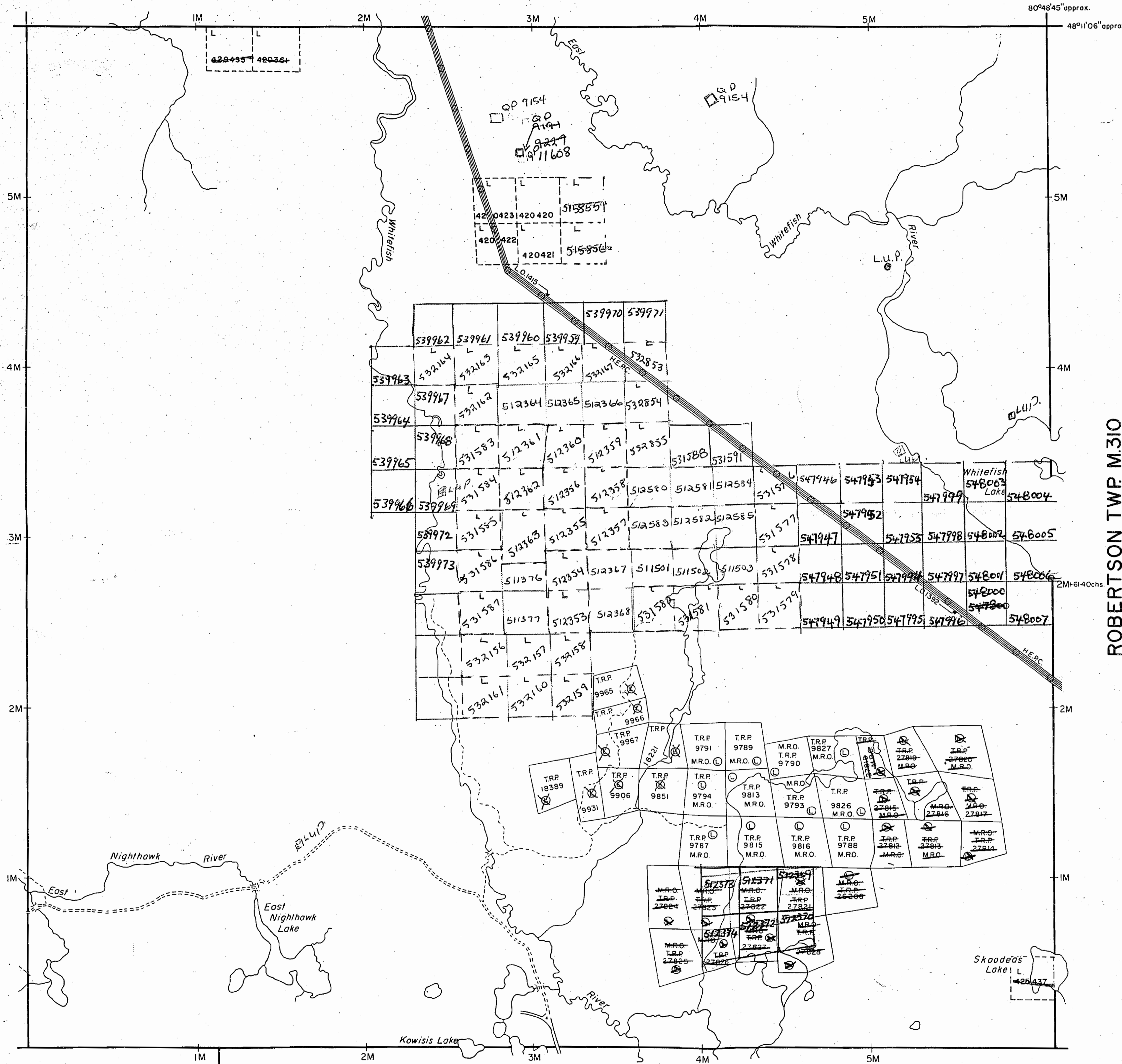
DR. D.K. PLAN NO. **M.300**
 DATE 18-2-71

MINISTRY OF NORTHERN
DEVELOPMENT AND MINES

FASKEN TWP. M.280

CLEAVER TWP. M.269

ROBERTSON TWP. M.310




HINCKS TWP. M.223

ARGYLE TWP. M.203

NOTES

400' surface rights reservation along the shores of all lakes and rivers.



LEGEND

- PATENTED LAND P or
- PATENTED FOR SURFACE RIGHTS ONLY *
- LEASE L
- LICENSE OF OCCUPATION L.O.
- CROWN LAND SALES C.S.
- LOCATED LAND Loc.
- CANCELLED C.
- MINING RIGHTS ONLY M.R.O.
- SURFACE RIGHTS ONLY S.R.O.
- HIGHWAY & ROUTE NO.
- ROADS
- TRAILS
- RAILWAYS
- POWER LINES
- MARSH OR MUSKOG
- MINES

*used only with summer resort locations or when space is limited

TOWNSHIP OF

MCNEIL

DISTRICT OF
TIMISKAMING

LARDER LAKE
MINING DIVISION

SCALE : 1 INCH = 40 CHAINS (1/2 MILE) #15

DR. D.K. PLAN NO. **M.300**
DATE 18-2-71

ONTARIO
MINISTRY OF NATURAL RESOURCES
SURVEYS AND MAPPING BRANCH

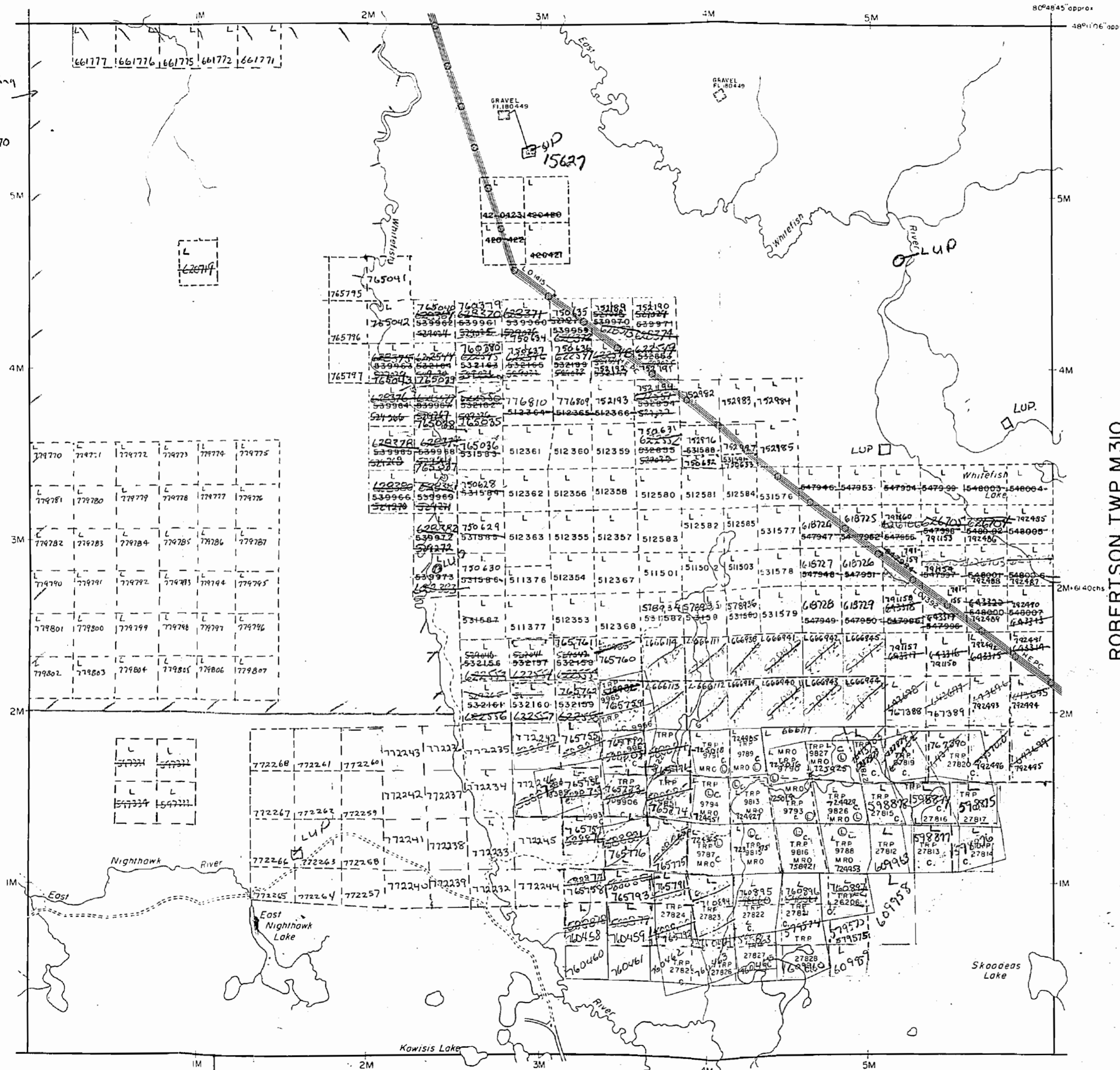
*Replaced by map
wh 26/80*

FASKEN TWP. M.280

NOTES

400 surface rights reservation along the shores of all lakes and rivers

Hunting & Fishing
Not Allowed
Game & Fish Act
Sec 18(1) RSO 1970



CLEAVER TWP. M.269

ROBERTSON TWP. M.310

HINCKES TWP. M.223

ARGYLE TWP. M.203

Replaced May 7/84

LEGEND

- PATENTED LAND P or ●
- PATENTED FOR SURFACE RIGHTS ONLY ●
- LEASE ○
- LICENSE OF OCCUPATION L.O.
- CROWN LAND SALES C.S.
- LOCATED LAND Loc.
- CANCELLED L.C.
- MINING RIGHTS ONLY M.R.O.
- SURFACE RIGHTS ONLY S.R.O.
- HIGHWAY & ROUTE NO. 17
- ROADS —
- TRAILS - - -
- RAILWAYS =
- POWER LINES —
- MARSH OR MUSKEG X
- MINES X

*used only with summer resort locations or when space is limited

TOWNSHIP OF

MCNEIL

DISTRICT OF
TIMISKAMING

LARDER LAKE
MINING DIVISION

SCALE: 1 INCH = 40 CHAINS (1/2 MILE)

DR. DK PLAN NO. **M.300**

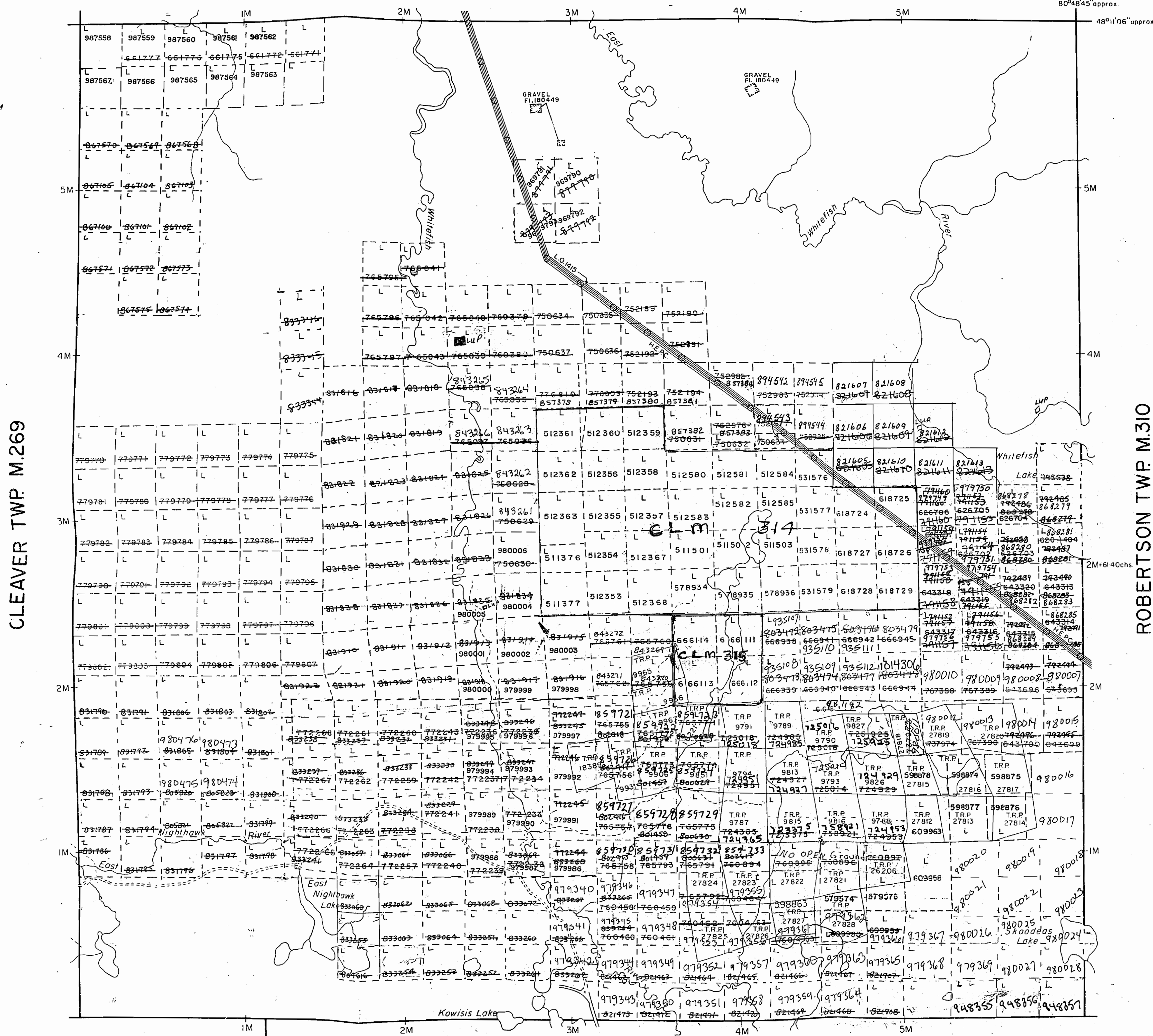
DATE 18 2 71

ONTARIO #15
MINISTRY OF NATURAL RESOURCES
SURVEYS AND MAPPING BRANCH

FASKEN TWP. M.280

NOTES

400' surface rights reservation along the shores of all lakes and rivers



x - Landuse permit being issued. by Sept 20/84

LEGEND

- PATENTED LAND P or *
- PATENTED FOR SURFACE RIGHTS ONLY *
- LEASE L
- LICENSE OF OCCUPATION L.O.
- CROWN LAND SALES C.S.
- LOCATED LAND Loc.
- CANCELLED C.
- MINING RIGHTS ONLY M.R.C.
- SURFACE RIGHTS ONLY S.R.O.
- HIGHWAY & ROUTE NO.
- ROADS
- TRAILS
- RAILWAYS
- POWER LINES
- MARSH OR MUSKEG
- MINES

*used only with summer resort locations or when space is limited

TOWNSHIP OF

MCNEIL

DISTRICT OF
TIMISKAMING

LARDER LAKE
MINING DIVISION

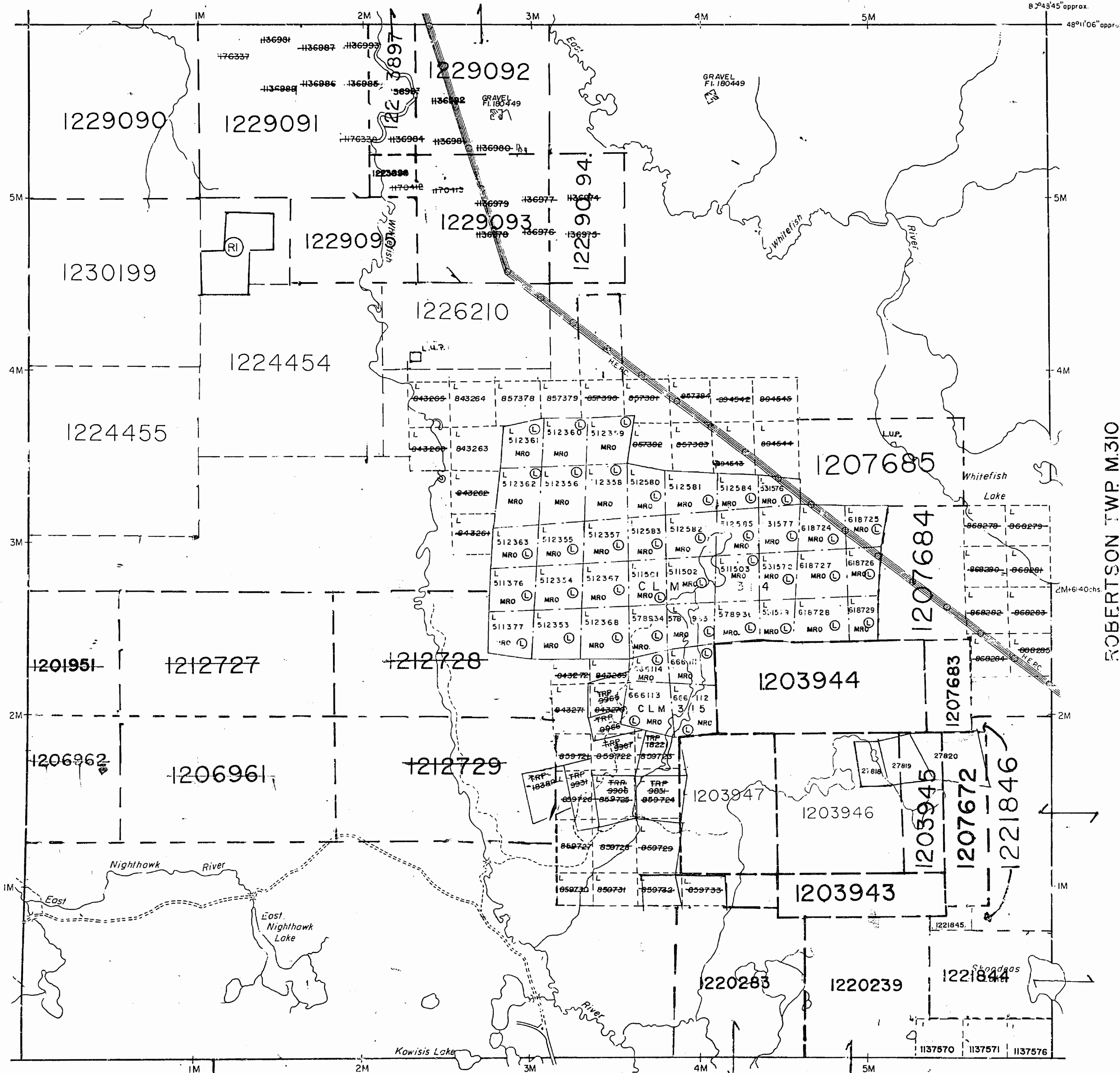
SCALE: 1 INCH = 40 CHAINS (1/2 MILE)

DR. D.K.	PLAN NO. M.300
DATE 18 271	ONTARIO #15
MINISTRY OF NATURAL RESOURCES	
CORRECTIONARY BRANCH	

Rec'd Min. 7/84

Replaced Feb. 8, 1988

FASKEN TWP. M.280



NOTES

400' surface rights reservation along the shores of all lakes and rivers.

DESCRIPTION	ORDER NO.	DATE	DISPOSITION
R-1 SEC. 35	W-L-19/94 NER	S 8 m	94/03/24

THE INFORMATION THAT APPEARS ON THIS MAP HAS BEEN COMPILED FROM VARIOUS SOURCES, AND ACCURACY IS NOT GUARANTEED. THOSE WISHING TO STAKE MINING CLAIMS SHOULD CONSULT WITH THE MINING RECORDER, MINISTRY OF NORTHERN DEVELOPMENT AND MINES, FOR ADDITIONAL INFORMATION ON THE STATUS OF THE LANDS SHOWN HEREON.

LEGEND

- PATENTED LAND
- PATENTED FOR SURFACE RIGHTS ONLY
- LEASE
- LICENSE OF OCCUPATION
- CROWN LAND SALES
- LOCATED LAND
- CANCELLED
- MINING RIGHTS ONLY
- SURFACE RIGHTS ONLY
- HIGHWAY & ROUTE NO.
- ROADS
- TRAILS
- RAILWAYS
- POWER LINES
- MARSH OR MUSKEG
- MINES

*used only with summer resort location, or when space is limited

TOWNSHIP OF

MCNEIL

DATE OF ISSUE

APR 28 1998

DISTRICT OF
TIMISKAMING

PROVINCIAL RECORDING
OFFICE - SUDBURY

LARDER LAKE
MINING DIVISION

SCALE : 1 INCH = 40 CHAINS (1/2 MILE)

DR. D.K.
DATE 18 271

PLAN NO. **M.300**

MINISTRY OF NORTHERN
DEVELOPMENT AND MINES

HINCKS TWP. M.223

ARGYLE TWP. M.203

SEE ARCHIVED COPY FOR LOCATION OF SURVEYS FOR TRP 9791, 9789, 9790, 9827, 9794, 9813, 9793, 9826, 27815, 27816, 27817, 9787, 9815, 9816, 9768, 27812, 27813, 27814, 27822, 27821, 26206, 27825, 27826, 27827, 27828. SITUATED SOUTH OF THE 2 MILE MARK (RUNNING NORTH AND SOUTH) AND EAST OF THE 3 MILE MARK (RUNNING WEST TO EAST).

JUNE 5, 1995

UPDATED NOVEMBER 9, 1989

ARCHIVED JUNE 2, 1995

300

MONTANA

PORCUPINE MINING DIVISION

SCALE: - 40 CHAINS = 1 INCH.

FASKEN

CLEAVER


TRANSMISSION LINES

POR

POR

HINGS

ARGYLE

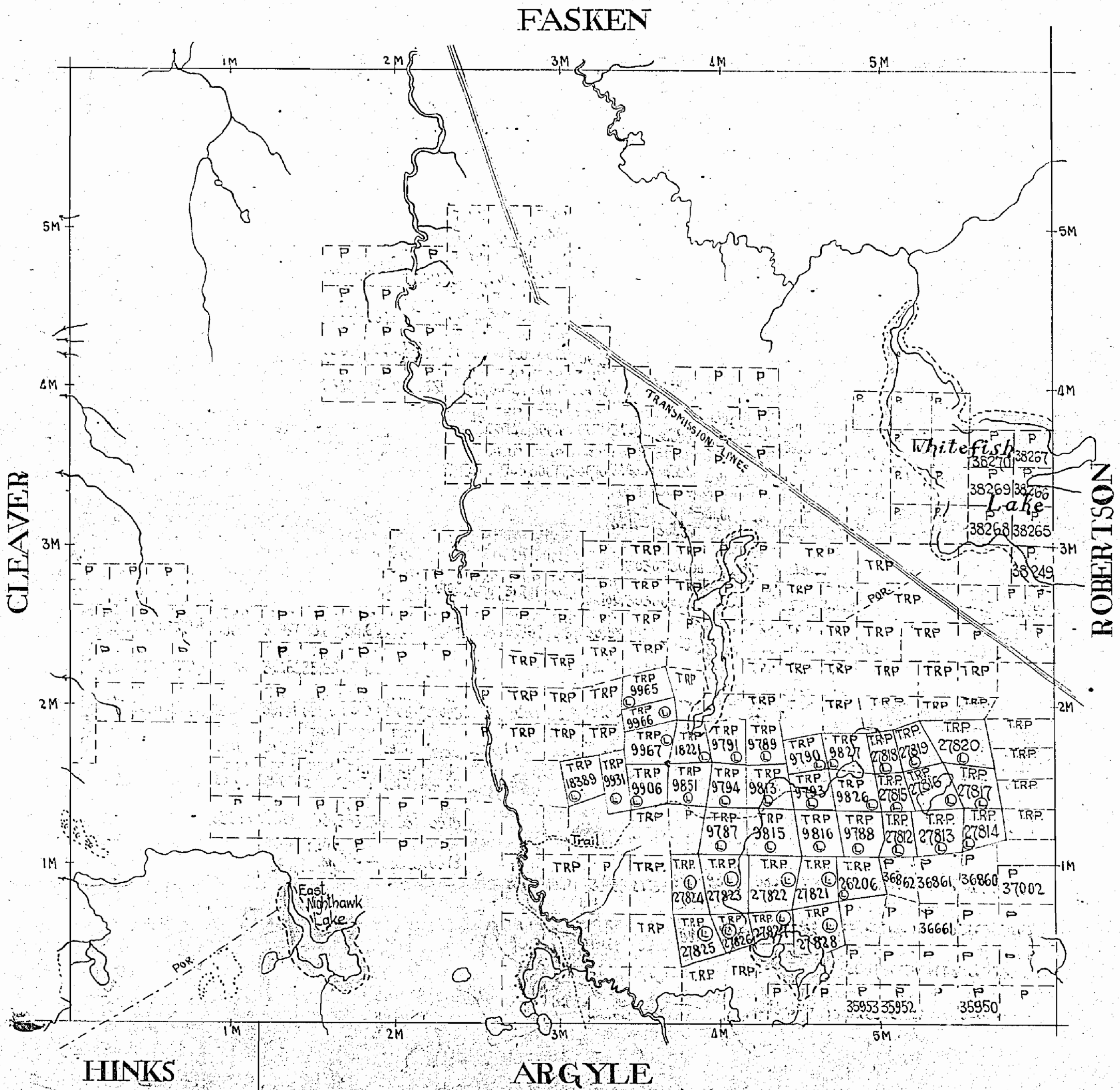


M'NEIL

MONTREAL RIVER MINING DIVISION
TIMISKAMING DISTRICT

Scale: 40 Chains = 1 Inch

M-300



Note: 400 ft. at surface around edge of certain lakes reserved for Dept. of Lands & Forests shown by dotted line.

MCNEIL

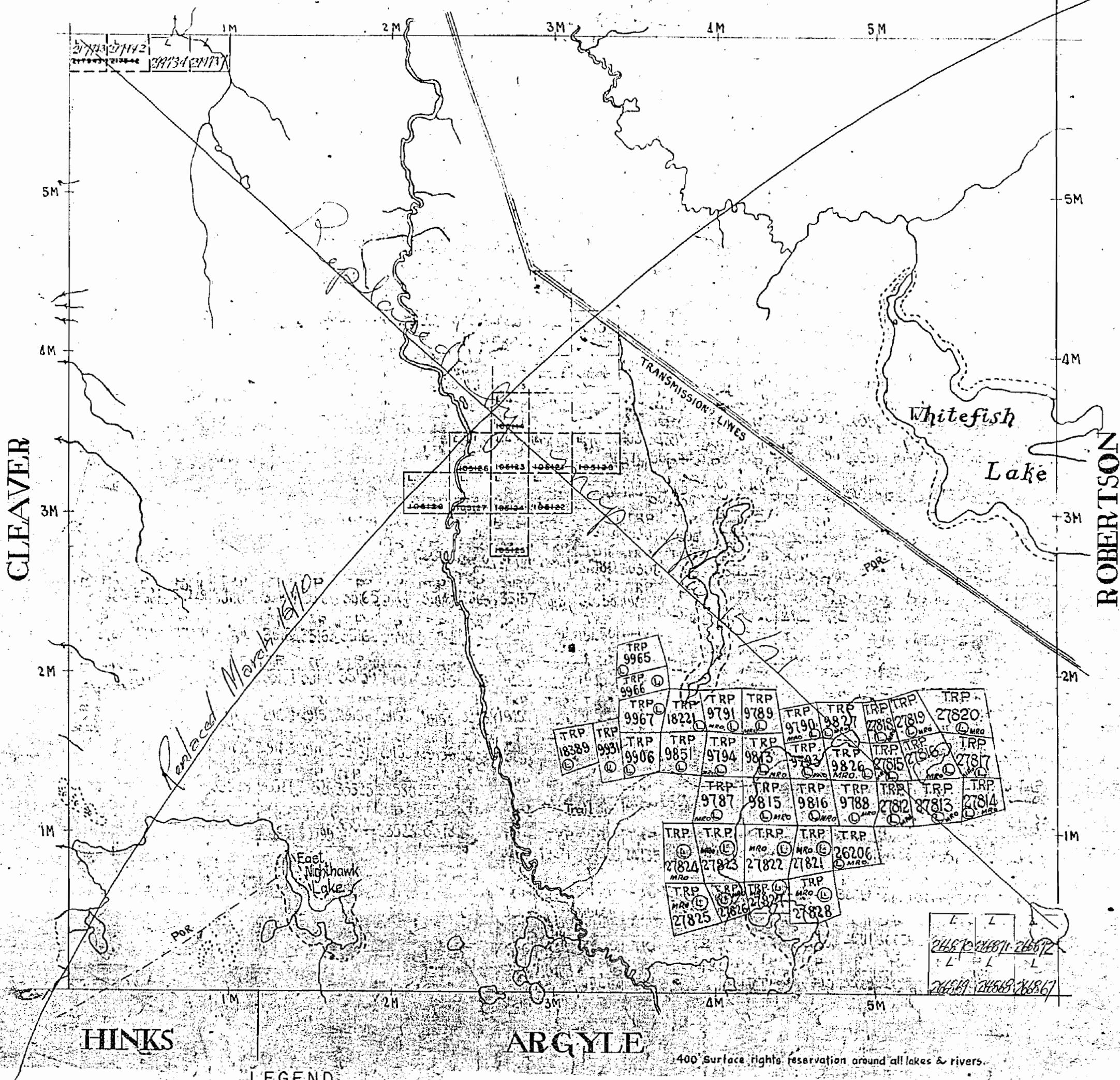
TIMSKANING DISTRICT

M-300

Scale: 40 Chains = Inch

LARDER LAKE MINING DIVISION

FASKEN



LEGEND

- | | |
|-----------------------|----|
| CANCELLED | C |
| PATENTED LAND | ⊙ |
| CROWN LAND SALE | CS |
| LEASES | ⊕ |
| LOCATED LAND | LO |
| LICENSE OF OCCUPATION | LO |
| MINING RIGHTS ONLY | MR |
| SURFACE RIGHTS ONLY | SR |

LARDER LAKE
MINING DIV.
RECEIVED
MAR 6 - 1970
AM 7 8 9 10 11 12 1 2 3 4 5 6 PM

MCNEIL

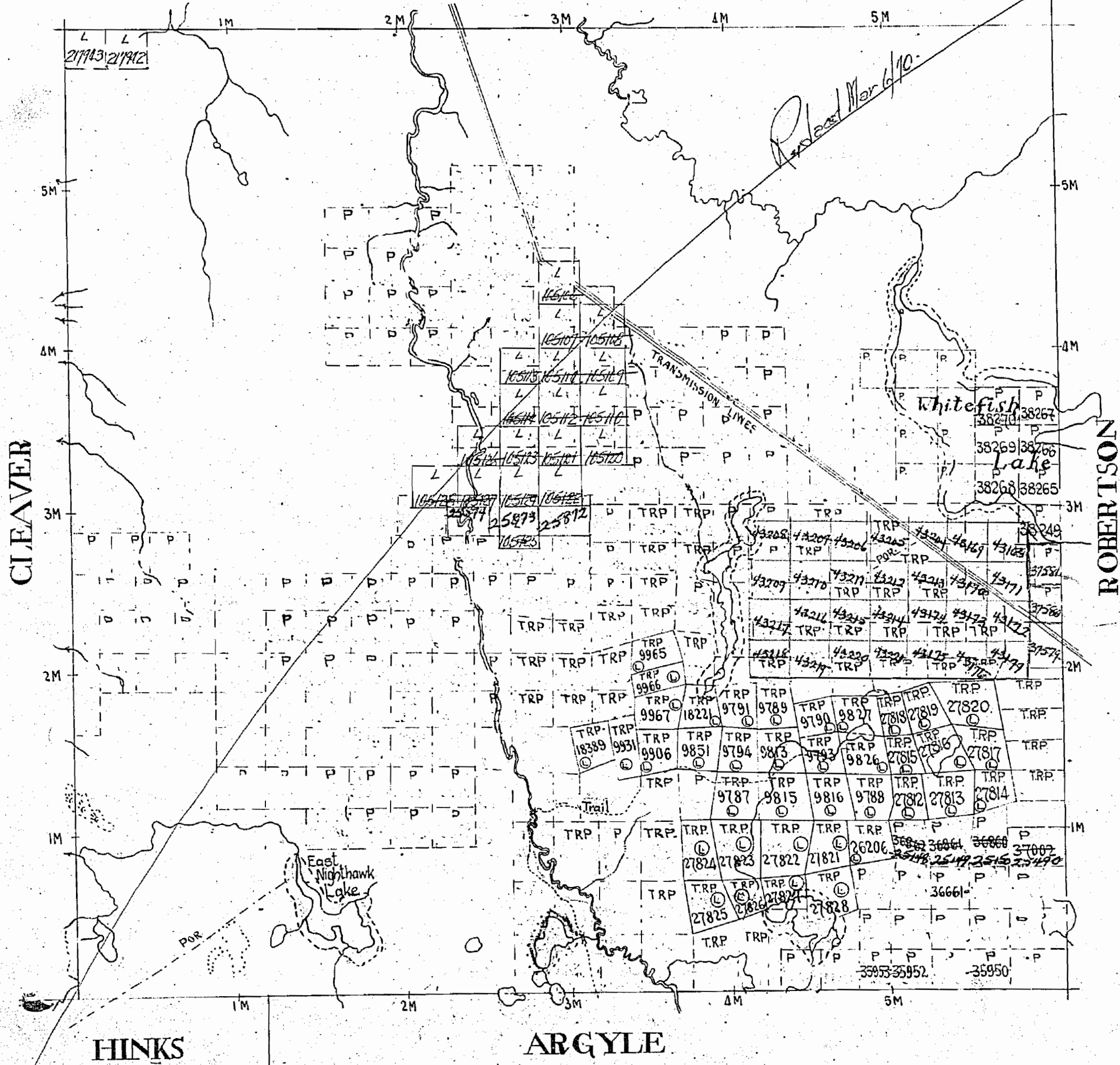
MONTREAL RIVER MINING DIVISION
TIMISKAMING DISTRICT

M-300

Scale: 40 Chains = 1 Inch

McNeil

FASKEN



Note: 400ft. at surface around edge of certain lakes reserved for Dept. of Lands & Forests shown by dotted line.

MONTELEONE


300

PORCUPINE MINING DIVISION
TIMSKAMING DISTRICT

Scale: 40 Chains = 1 Inch

300

FASKEN



CLEAVER

ROBERTSON

HINKS


ARGYLE

300

M C NEIL

PORCUPINE MINING DIVISION
TIMISKAMING DISTRICT

M 300




Scale: 40 Chains = 1 inch

FASKEN

Whitefish
Lake

CLEAVER

ROBERTSON



ARGYLE


300

MCNEIL

PORCUPINE MINING DIVISION

Scale 40 Chains 1 Inch

FASKEN



WHITEFISH LAKE

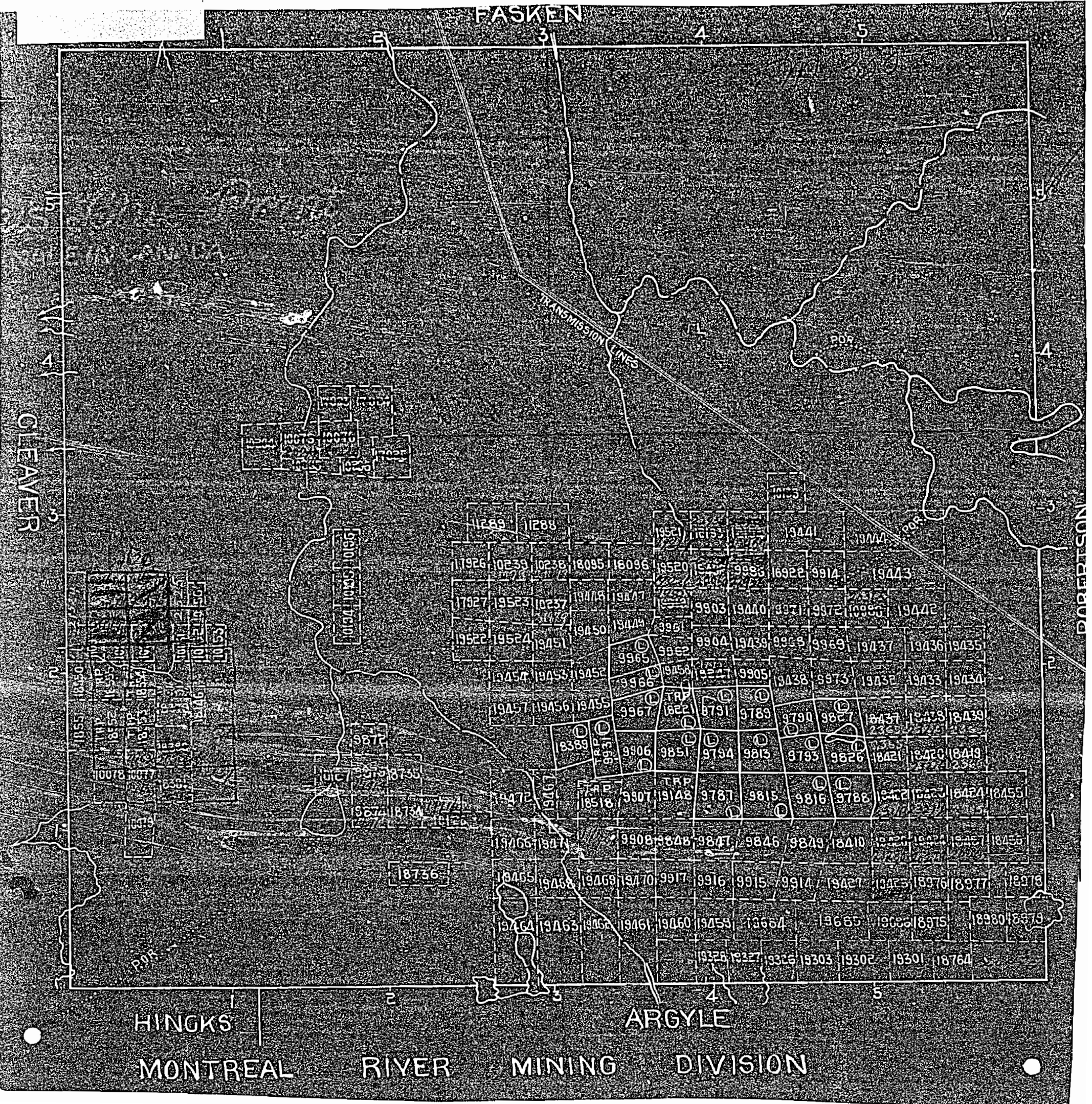
CLEAVER

ROBERTSON

HINCKS

ARVILLE

FASKEN



HINGKS


ARGYLE

MONTREAL RIVER MINING DIVISION

PORCUPINE MINING DIVISION

SCALE - 40 CHAINS = 1 INCH

FASKEN

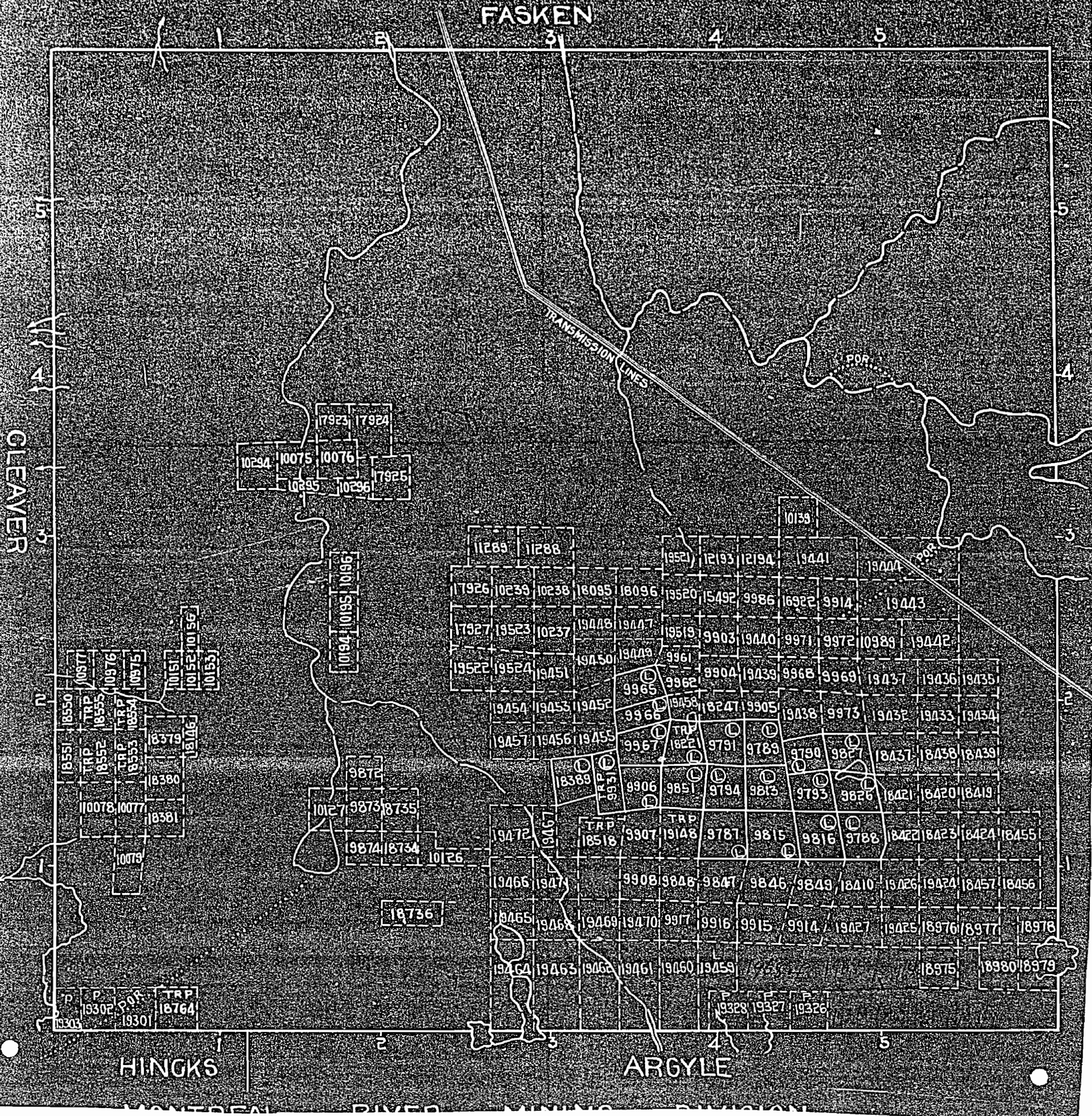


300

PORCUPINE MINING DIVISION

SCALE: 40 CHAINS = 1 INCH.

FASKEN



FASKEN TWP. M.280

NOTES

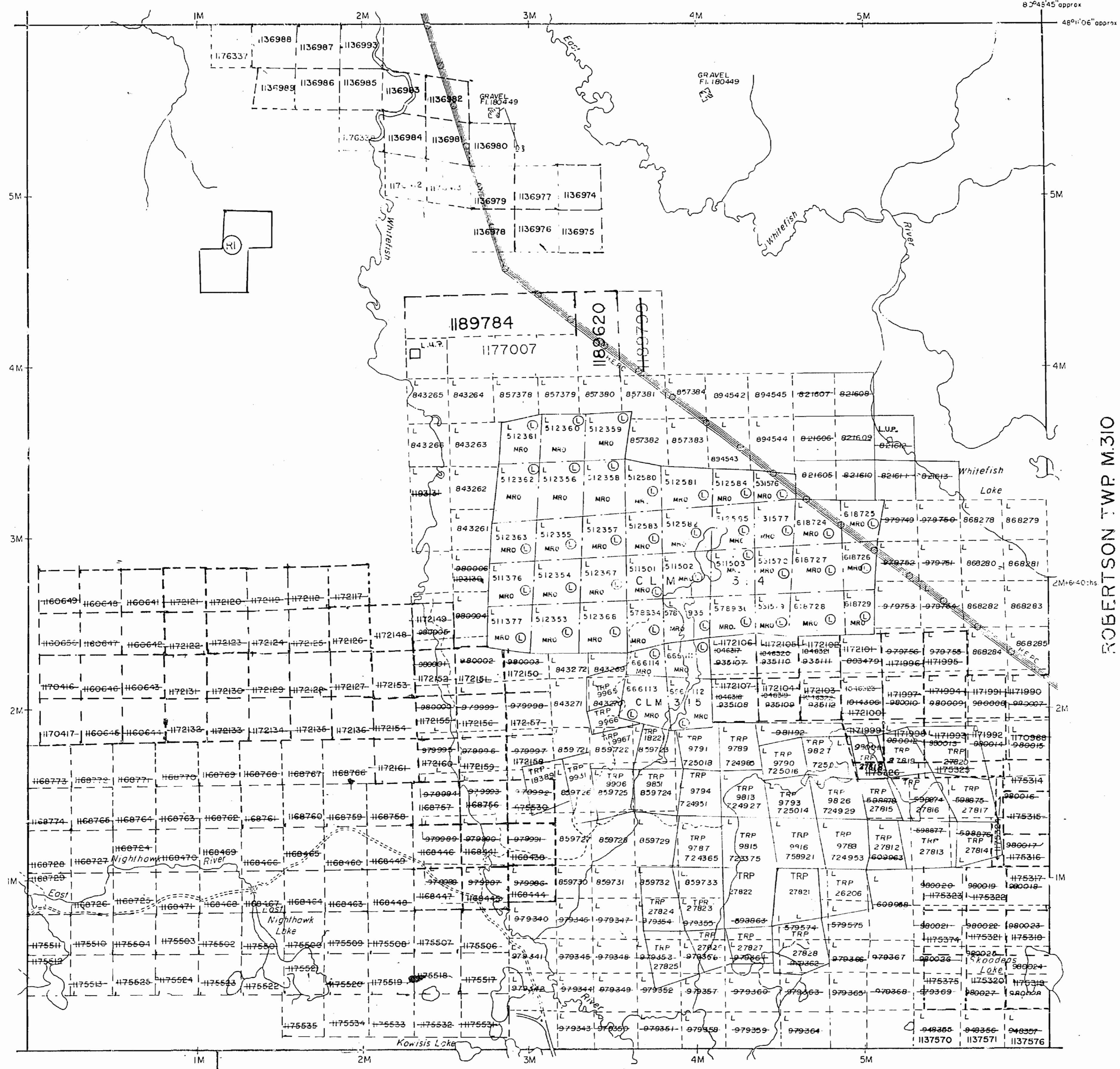
400' surface rights reservation along the shores of all lakes and rivers.

DESCRIPTION: ORDER NO. DATE DISPOSITION
 R-1 SEC. 35 W-L-19/94 NER S 8 m 94/03/24

THE INFORMATION THAT APPEARS ON THIS MAP HAS BEEN COMPILED FROM VARIOUS SOURCES. AND ACCURACY IS NOT GUARANTEED. THOSE WISHING TO STAKE MINING CLAIMS SHOULD CONSULT WITH THE MINING RECORDER, MINISTRY OF NORTHERN DEVELOPMENT AND MINES, FOR ADDITIONAL INFORMATION ON THE STATUS OF THE LANDS SHOWN HEREON

CLEAVER TWP. M.269

ROBERTSON TWP. M.310



HINCKS TWP. M.223

ARGYLE TWP. M.203

LEGEND

- PATENTED LAND (P)
 - PATENTED FOR SURFACE RIGHTS ONLY (P)
 - LEASE (L)
 - LICENSE OF OCCUPATION (L.O.)
 - CROWN LAND SALES (C.S.)
 - LOCATED LAND (L)
 - CANCELLED (C)
 - MINING RIGHTS ONLY (M.R.O.)
 - SURFACE RIGHTS ONLY (S.R.O.)
 - ROADWAY & ROUTE NO. (17)
 - ROADS (—)
 - TRAILS (—)
 - RAILWAYS (—)
 - POWER LINES (—)
 - MARSH OR MUSKEG (—)
 - MINES (—)
- *used only with summer resort localities when price is limited

TOWNSHIP OF
MCNEIL

DISTRICT OF
 TIMISKAMING

LARDER LAKE
 MINING DIVISION

SCALE: 1 INCH = 40 CHAINS (1/2 MILE)

DR. D.K. PLAN NO. **M.300**
 DATE 18 271

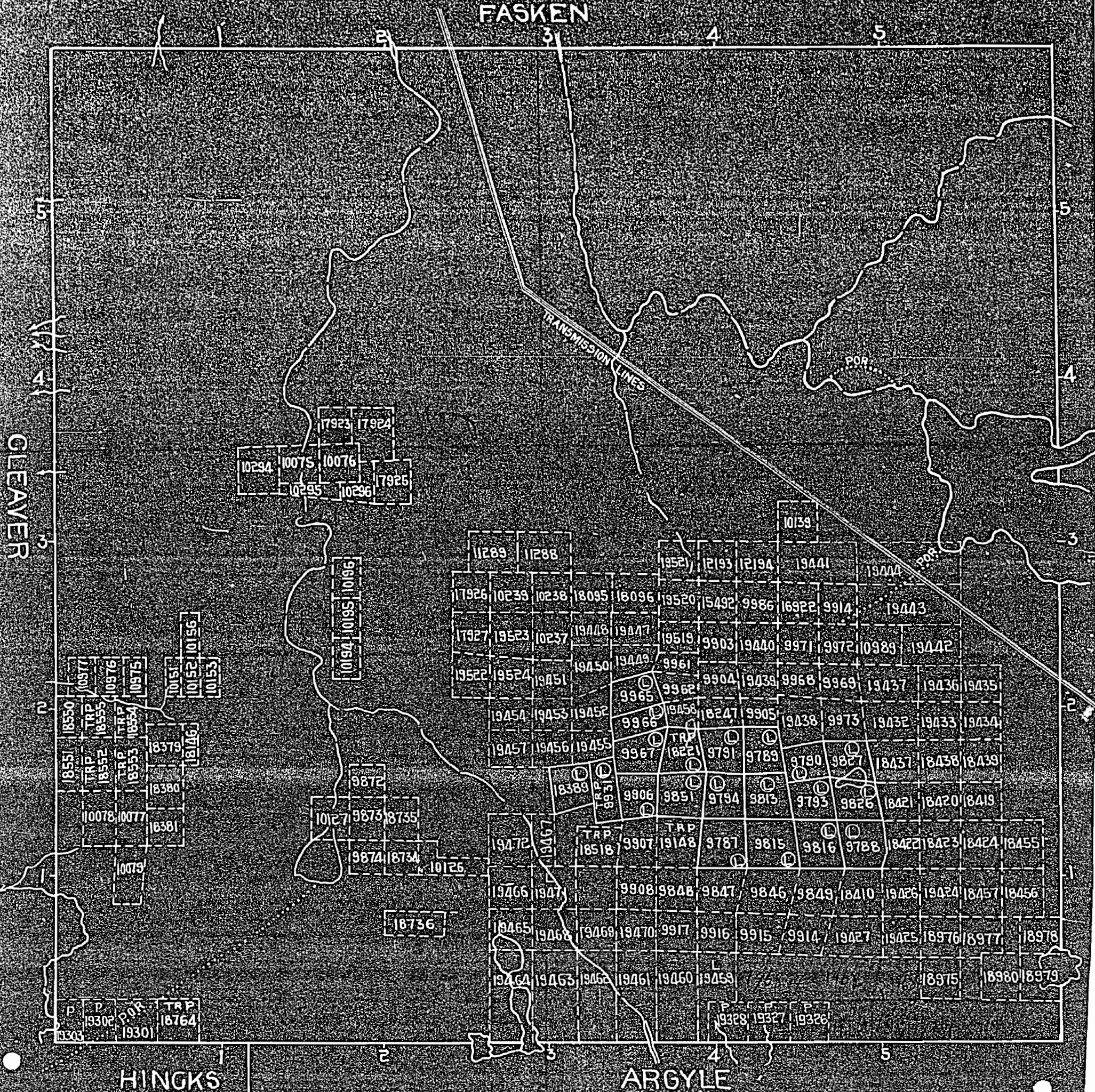
MINISTRY OF NORTHERN
 DEVELOPMENT AND MINES

300

PORCUPINE MINING DIVISION

SCALE: 40 CHAINS = 1 INCH.

FASKEN




300

PORCUPINE MINING DIVISION

SCALE - 40 CHAINS TO AN INCH

FASKEN




300

MONTANA

PORCUPINE MINING DIVISION

SCALE: 40 CHAINS = 1 INCH.

FASKEN



HINGKS

ARGYLE

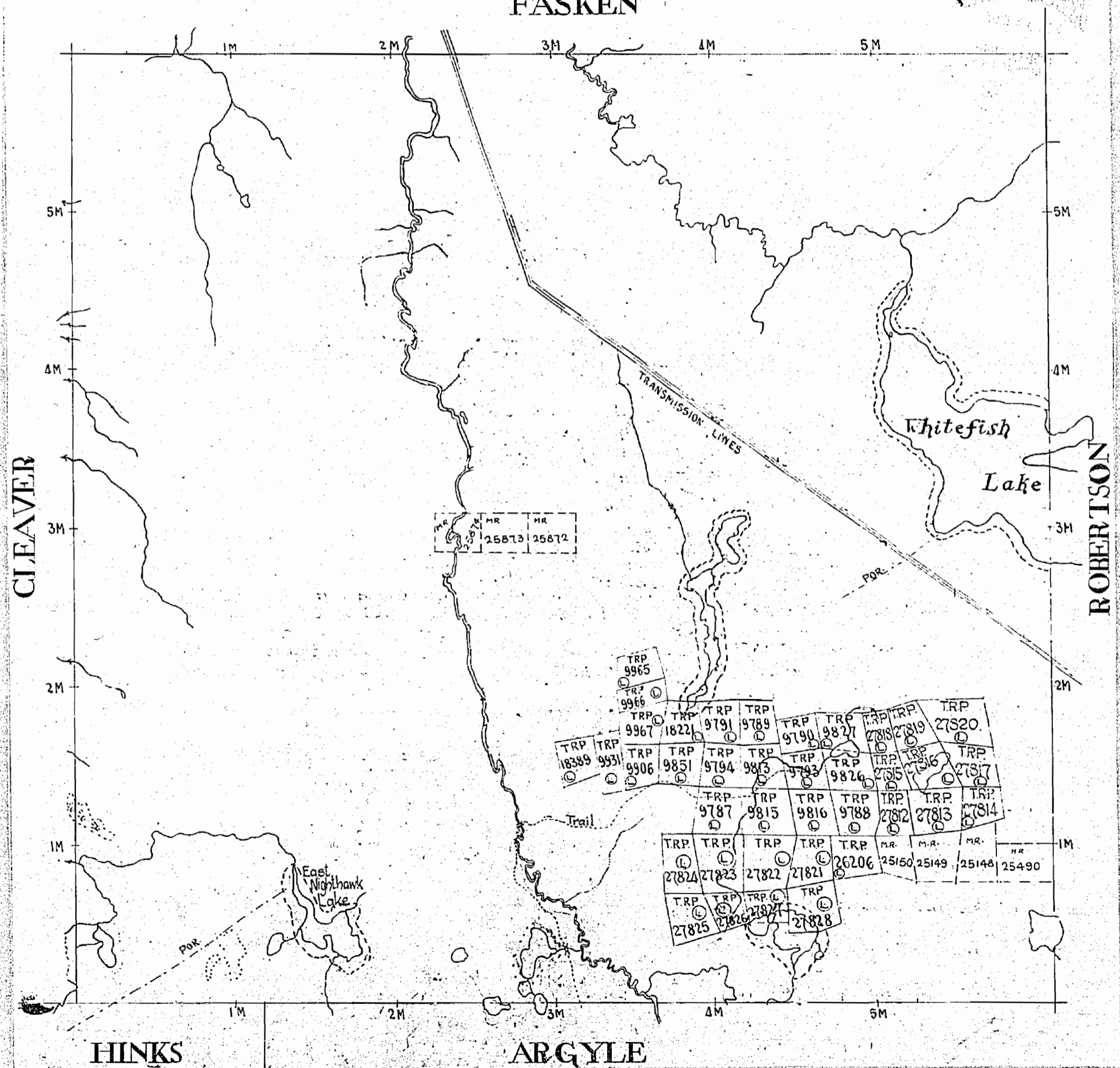
MCNEIL

MONTREAL RIVER MINING DIVISION
TIMISKAMING DISTRICT

M 300

Scale: 40 Chains = 1 Inch

FASKEN




CLEAVER

ROBERTSON

HINKS

ARGYLE

FASKEN



HINGKS

ARGYLE

MONTREAL RIVER MINING DIVISION


300

MCNEIL

PORCUPINE MINING DIVISION

Scale 40 Chains 1 inch

FASKEN



ROBERTSON

CLEAVER

HINCKS

ARGYLE

M O N E I L

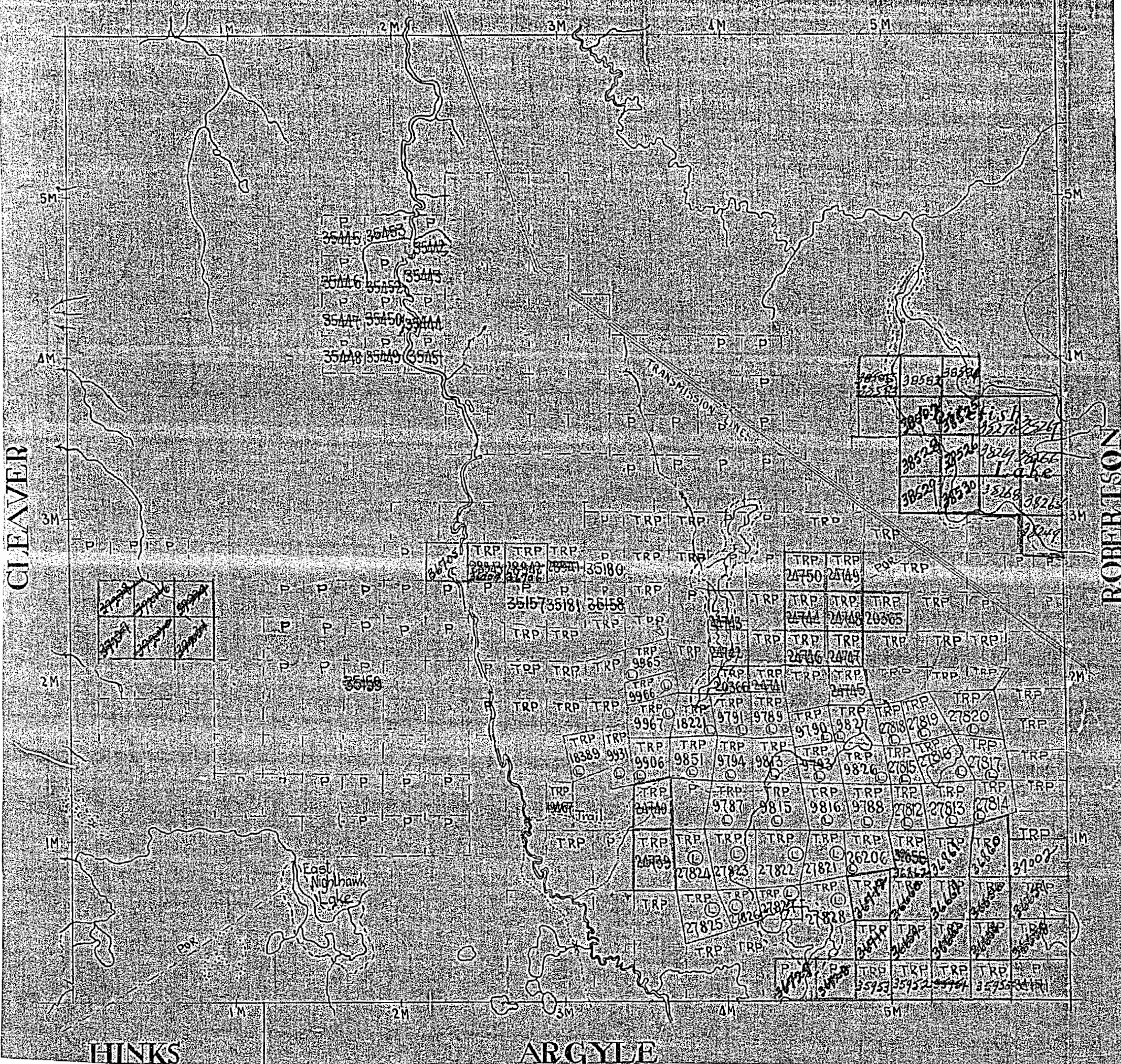
300

PORCUPINE MINING DIVISION
TIMISKAMING DISTRICT

300

Scale: 40 Chains = 1 Inch

FASKEN



CLEAVER

ROBERTSON

HINKS

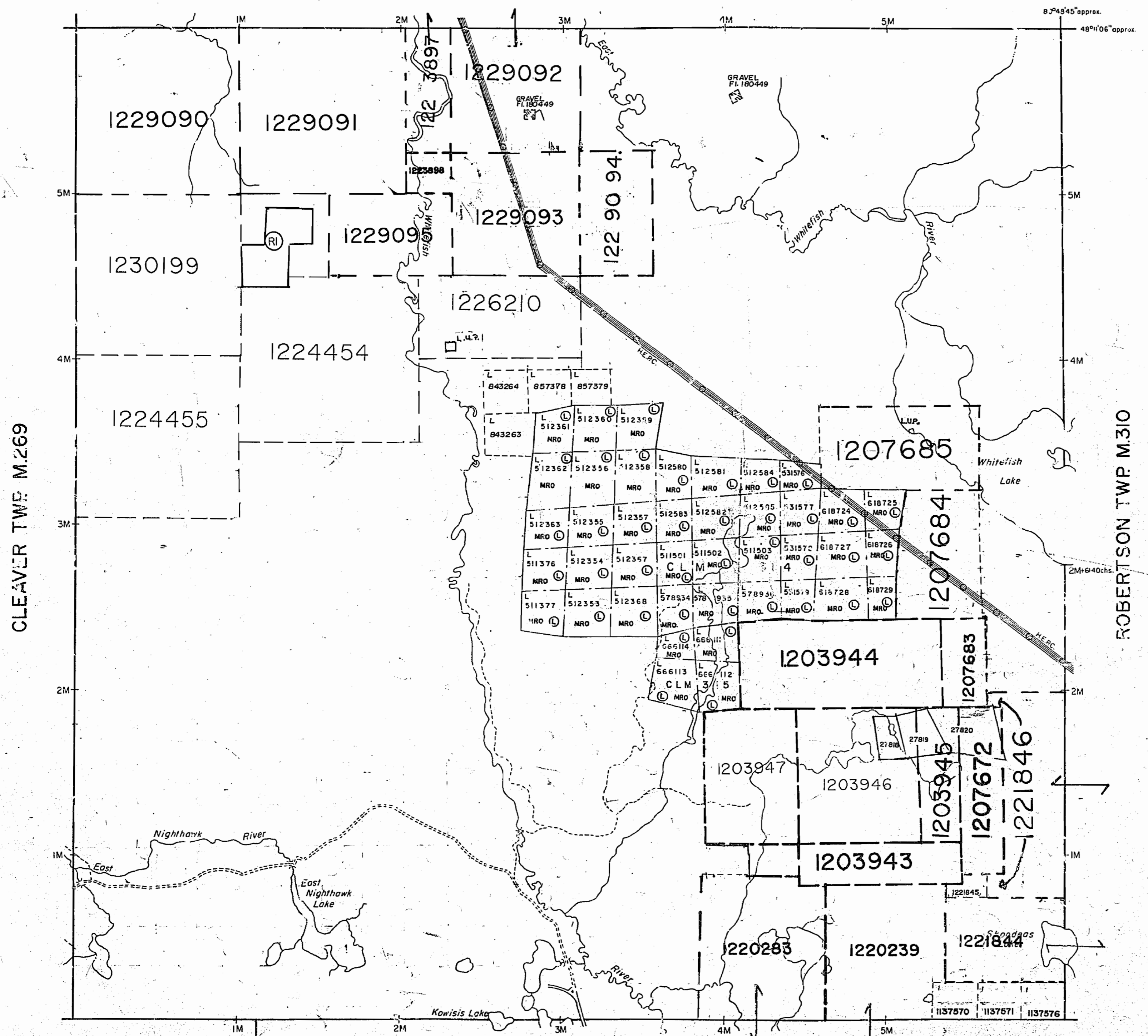
ARGYLE

FASKEN TWP M.280

NOTES

400' surface rights reservation along the shores of all lakes and rivers.

DESCRIPTION	ORDER NO.	DATE	DISPOSITION
R-1 SEC. 35	W-L-19/94	NER	S 8 m 94/03/24



THE INFORMATION THAT APPEARS ON THIS MAP HAS BEEN COMPILED FROM VARIOUS SOURCES, AND ACCURACY IS NOT GUARANTEED. THOSE WISHING TO STAKE MINING CLAIMS SHOULD CONSULT WITH THE MINING RECORDER, MINISTRY OF NORTHERN DEVELOPMENT AND MINES, FOR ADDITIONAL INFORMATION ON THE STATUS OF THE LANDS SHOWN HEREON.

LEGEND

PATENTED LAND	
PATENTED FOR SURFACE RIGHTS ONLY	
LEASE	
LICENSE OF OCCUPATION	
CROWN LAND SALES	
LOCATED LAND	
CANCELLED	
MINING RIGHTS ONLY	
SURFACE RIGHTS ONLY	
HIGHWAY & ROUTE NO.	
ROADS	
TRAILS	
RAILWAYS	
POWER LINES	
MARSH OR MUSKEG	
MINES	

*used only with summer resort location, or when space is limited

TOWNSHIP OF

MCNEIL

DISTRICT OF

TIMISKAMING

LARDER LAKE MINING DIVISION

SCALE : 1 INCH = 40 CHAINS (1/2 MILE)

DR.	D.K.	PLAN NO.	M.300
DATE	18-271		

MINISTRY OF NORTHERN DEVELOPMENT AND MINES

HINCKS TWP M.223

ARGYLE TWP M.203

SEE ARCHIVED COPY FOR LOCATION OF SURVEYS FOR TRP 9791, 9789, 9790, 9827, 9794, 9813, 9793, 9826, 27815, 27816, 27817, 9787, 9815, 9816, 9788, 27812, 27813, 27814, 27822, 27821, 26206, 27825, 27826, 27827, 27828, SITUATED SOUTH OF THE 2 MILE MARK (RUNNING NORTH AND SOUTH) AND EAST OF THE 3 MILE MARK (RUNNING WEST TO EAST).

JUNE 5, 1995

FASKEN TWP. M.280

NOTES

400 surface rights reservation along the shores of all lakes and rivers

LARDER LAKE
MINING DIV.
RECEIVED
MAR 15 1971
AM PM
7 8 9 10 11 12 1 2 3 4 5 6

LEGEND

- PATENTED LAND (P or ●)
- PATENTED FOR SURFACE RIGHTS ONLY (●)
- LEASE (L)
- LICENSE OF OCCUPATION (L.O.)
- CROWN LAND SALES (C.S.)
- LOCATED LAND (Loc.)
- CANCELLED (C)
- MINING RIGHTS ONLY (M.R.O.)
- SURFACE RIGHTS ONLY (S.R.O.)
- HIGHWAY & ROUTE NO. (17)
- ROADS (—)
- TRAILS (---)
- RAILWAYS (—+—)
- POWER LINES (—+—+—)
- MARSH OR MUSKEG (—+—+—)
- MINES (X)

*used only with summer resort locations or when space is limited

TOWNSHIP OF

MCNEIL

DISTRICT OF
TIMISKAMING

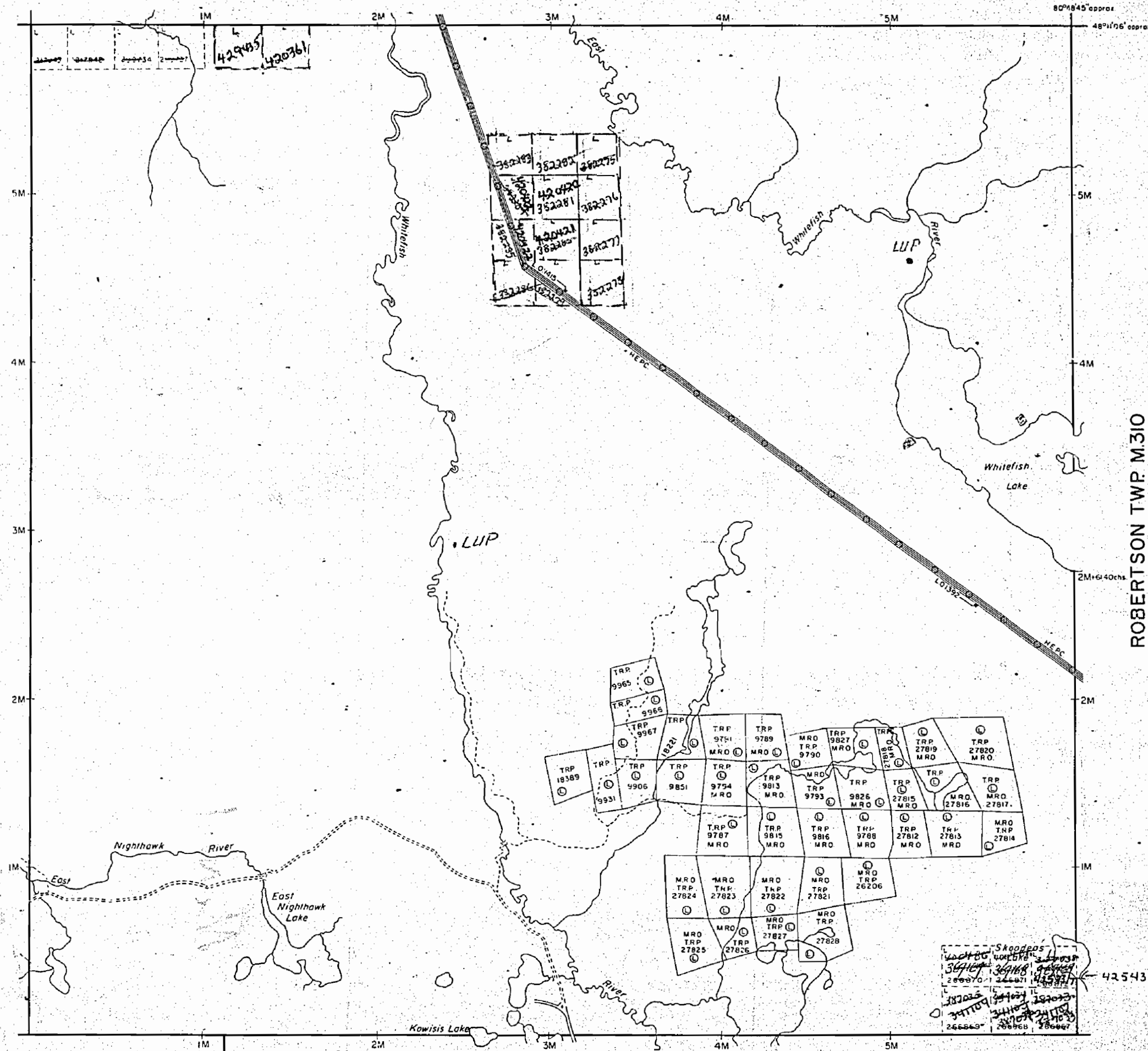
LARDER LAKE
MINING DIVISION

SCALE : 1 INCH = 40 CHAINS (1/2 MILE)

DR. D.K.
DATE 18-271

PLAN NO. **M:300**

ONTARIO #15
DEPARTMENT OF MINES
AND NORTHERN AFFAIRS



HINCKS TWP. M.223

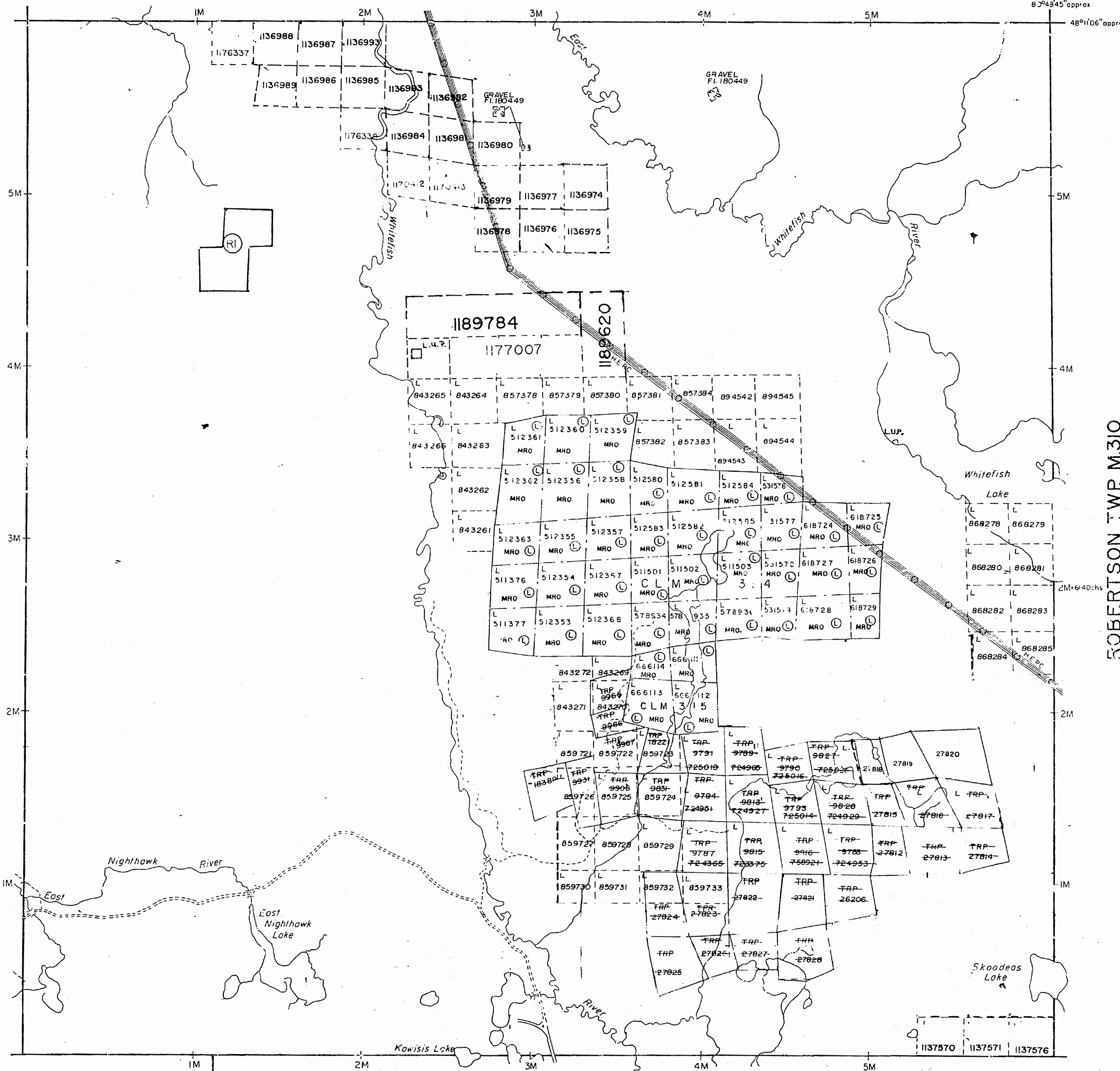
ARGYLE TWP. M.203

CLEAVER TWP. M.269

ROBERTSON TWP. M.310

FASKEN TWP. M.280

82°43'45" approx
48°11'06" approx



CLEAVER TWP. M.269

ROBERTSON TWP. M.310

HINCKS TWP. M.223

ARGYLE TWP. M.203

NOTES

400' surface rights reservation along the shores of all lakes and rivers.

DESCRIPTION	ORDER NO.	DATE	DISPOSITION
R-I SEC. 35	W-L-19/94	NER	S 8 m 94/03/24

THE INFORMATION THAT APPEARS ON THIS MAP HAS BEEN COMPILED FROM VARIOUS SOURCES, AND ACCURACY IS NOT GUARANTEED. THOSE WISHING TO STAKE MINING CLAIMS SHOULD CONSULT WITH THE MINING RECORDER, MINISTRY OF NORTHERN DEVELOPMENT AND MINES, FOR ADDITIONAL INFORMATION ON THE STATUS OF THE LANDS SHOWN HEREON.

LEGEND

PATENTED LAND	(P)
PATENTED FOR SURFACE RIGHTS ONLY	(P)
LEASE	(L)
LICENSE OF OCCUPATION	(L.O.)
CROWN LAND SALES	(C.S.)
LOCATED LAND	(L)
CANCELLED	(C)
MINING RIGHTS ONLY	(M.R.O.)
SURFACE RIGHTS ONLY	(S.R.O.)
HIGHWAY & ROUTE NO.	(17)
ROADS	(—)
TRAILS	(- - -)
RAILWAYS	(= = =)
POWER LINES	(—)
MARSH OR MUSKEG	(~ ~ ~)
MINES	(X)

*used only with summer resort location, when space is limited

TOWNSHIP OF

MCNEIL

DATE OF ISSUE

JUN 2 1995

DISTRICT OF
TIMISKAMING

LARDER LAKE
MINING RECORDER'S OFFICE
LARDER LAKE
MINING DIVISION

SCALE : 1 INCH = 40 CHAINS (1/2 MILE)

DR. D.K.
DATE 18 2/71

PLAN NO. **M.300**

MINISTRY OF NORTHERN
DEVELOPMENT AND MINES