

# PLAN OF MCNIE TP.

(TP. 5F)

## SAULT STE. MARIE MINING DIVISION. DISTRICT OF ALGOMA.

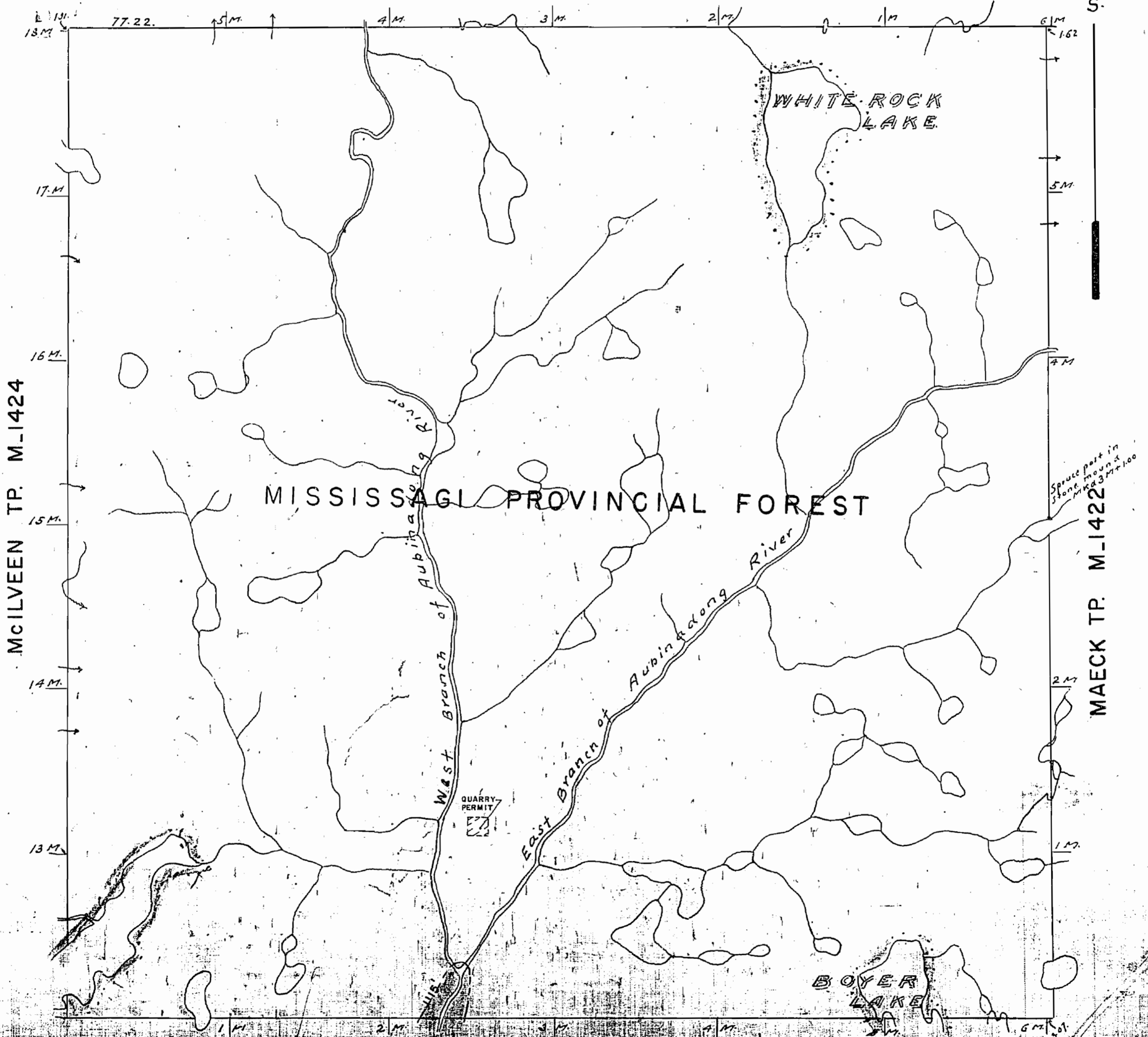
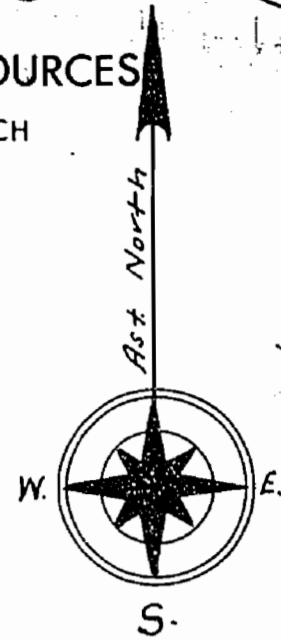
G.3302 M-1423  
ONTARIO

MINISTRY OF NATURAL RESOURCES  
SURVEYS AND MAPPING BRANCH

SAULT STE. MARIE  
MINING DIV.  
RECEIVED  
403 0 1984  
11/9/10/11/12/13/14/15/16/17/18/19

Scale 40 chains to an inch.

HAVROT TP. M-1426



McILVEEN TP. M-1424

MAECK TP. M-1422  
Spruce park in  
stone mound  
area 3 pr. 100

RENWICK TP. M-1399

### Notes

Railways shown thru  
ground  
Contours  
Elevation

Non-perennial stream  
2/2/23

Reserve Flooding Rights To  
E.P.C. contour 112

DRAWING NUMBER

DRAWING NUMBER

DRAWING NUMBER

DRAWING NUMBER

DRAWING NUMBER

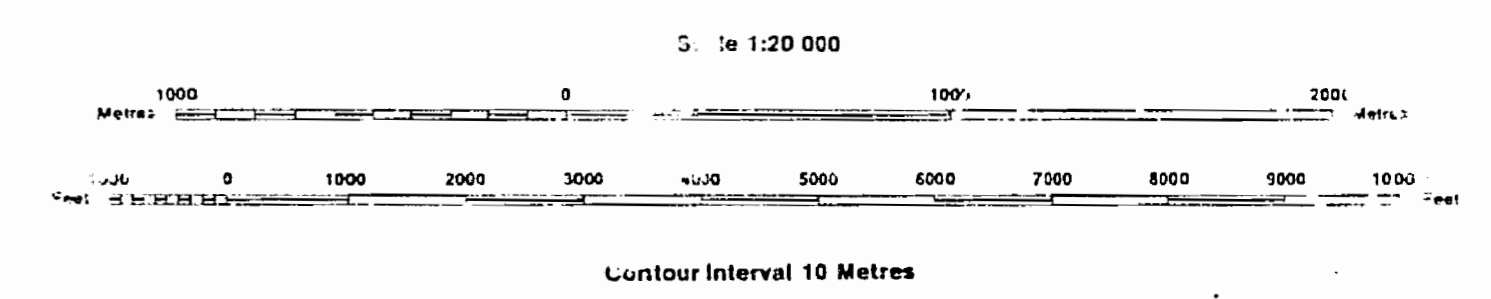
Ministry of Natural Resources  
Ontario

Ministry of Northern Development and Mines

### INDEX TO LAND DISPOSITION

PLAN  
G-3302  
TOWNSHIP  
**McNIE**

M.N.R. ADMINISTRATIVE DISTRICT  
**BLIND RIVER**  
MINING DIVISION  
**ALGOMA**  
LAND TITLES/REGISTRY DIVISION  
**ALGOMA**



#### AREAS WITHDRAWN FROM DISPOSITION

MRO - Mining Rights Only  
SRO - Surface Rights Only  
M + S - Mining and Surface Rights

Order No. Date Disposition File  
Sec. 35 W-LL-P319/99 ONT MAY 15/99 M-5

#### SYMBOLS

Boundary	.....
Township, Meridian, Baseline	.....
Road allowance; surveyed	.....
shoreline	.....
Lot/Concession; surveyed	.....
unsurveyed	.....
Parcel; surveyed	.....
unsurveyed	.....
Right-of-way; road	.....
railway	.....
utility	.....
Reservation	.....
Cliff, Pit, Pile	.....
Contour	.....
interpolated	.....
Approximate	.....
Depression	.....
Control point (horizontal)	.....
Flooded land	.....
Mine head frame	.....
Pipeline (above ground)	.....
Railway; single track	.....
double track	.....
abandoned	.....
Road; highway, county, township	.....
access	.....
trail, bush	.....
Shoreline (original)	.....
Transmission line	.....
Wooded area	.....


#### NOTES

FLOODING RIGHTS TO CONTOUR ELEVATION 1115' RESERVED TO ONT. HYDRO

#### DISPOSITION OF CROWN LANDS

Patent	.....
Surface & Mining Rights	.....
Surface Rights Only	.....
Mining Rights Only	.....
Lease	.....
Surface & Mining Rights	.....
Surface Rights Only	.....
Mining Rights Only	.....
Licence of Occupation	.....
Order-in-Council	.....
Cancelled	.....
Reservation	.....
Sand & Gravel	.....

THE INFORMATION THAT APPEARS ON THIS MAP HAS BEEN COMPILED FROM VARIOUS SOURCES, AND ACCURACY IS NOT GUARANTEED. THOSE WISHING TO STAKE MINING CLAIMS SHOULD CONSULT WITH THE MINING RECORDER, MINISTRY OF NORTHERN DEVELOPMENT AND MINES, FOR ADDITIONAL INFORMATION ON THE STATUS OF THE LANDS SHOWN HEREON.



The 1975 Magnetic Bearing  
Approx. 6' Annual Change  
decreasing or

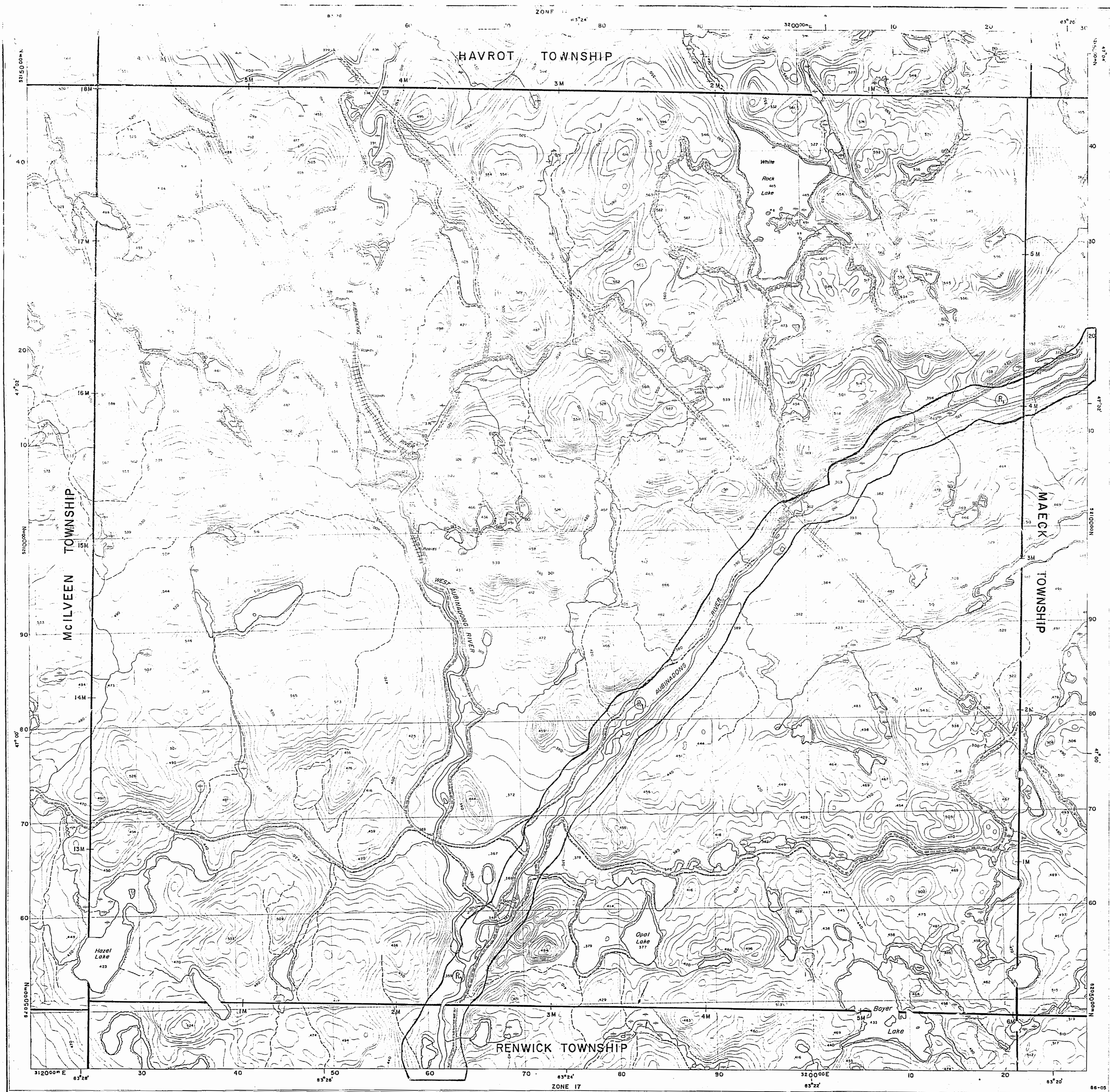
Map base and land disposition drafting by Surveys and Mapping Branch, Ministry of Natural Resources.

The disposition of land, location of lot fabric and parcel boundaries on this index was compiled for administrative purposes only.

C

McNIE

G-3305



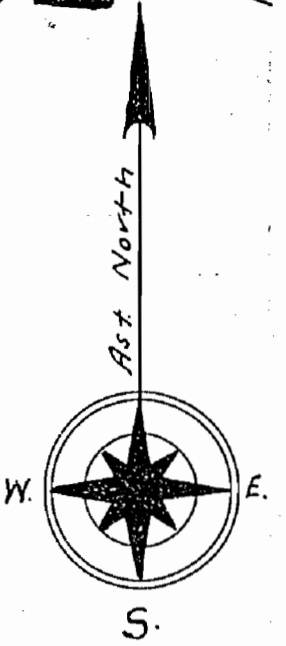
G. 3302

# PLAN OF TWP. 5F. (McNIE)

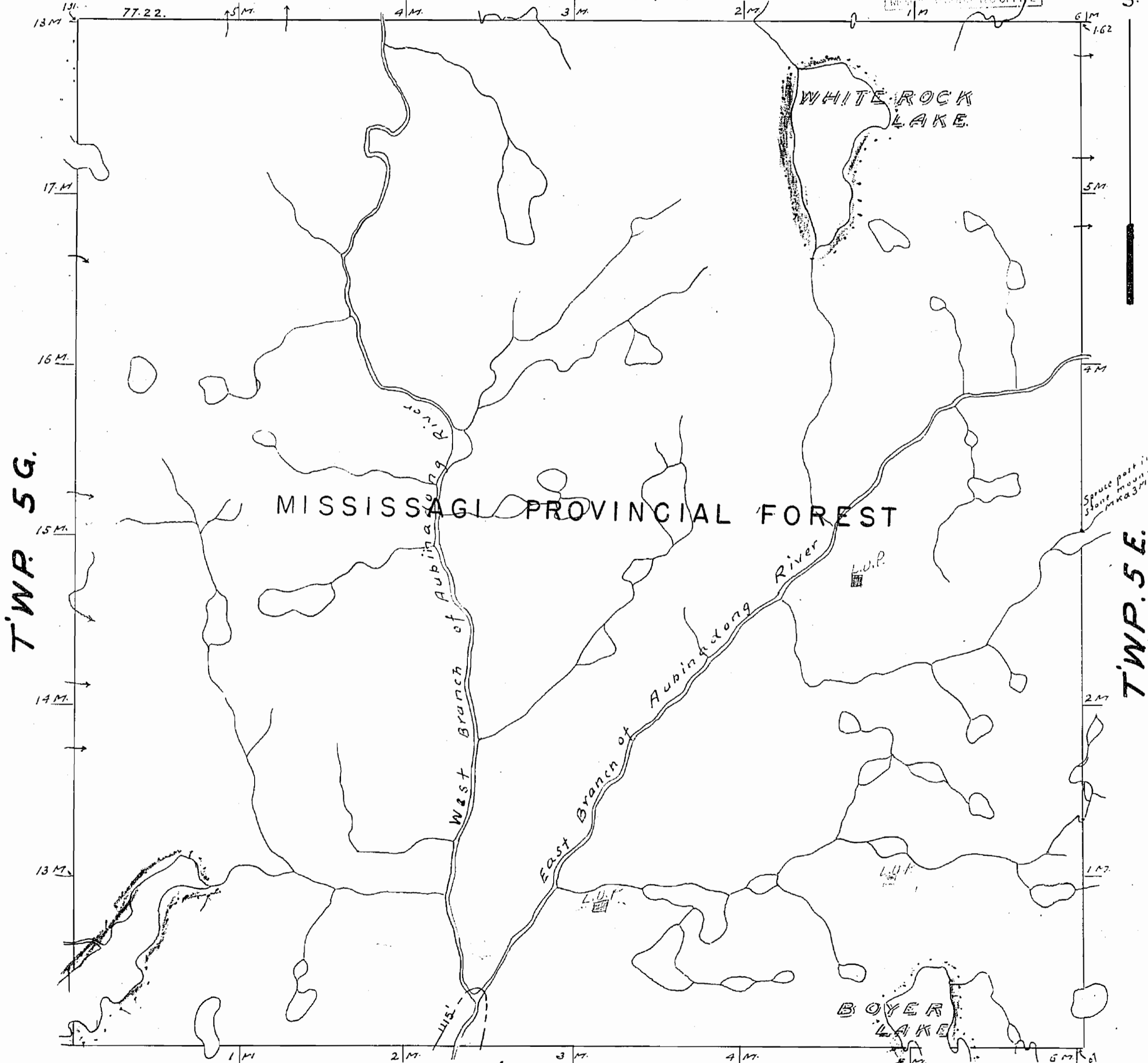
## SAULT STE. MARIE MINING DIVISION. DISTRICT OF ALGOMA.

Scale 40 chains to an inch.

DATE OF ISSUE  
OCT 29 1958  
SAULT STE. MARIE  
MINING DIVISION'S OFFICE



TWP. 6F.



MISSISSAGI PROVINCIAL FOREST

WHITE ROCK LAKE

BOYER LAKE

West Branch of Aubin & Long River

East Branch of Aubin & Long River

Spence Port in Stone mound 3 mi. x 100

### Notes.

- Railways shown thus
- Paved Highways
- Gravel
- Highway Route No.
- Other Roads
- Trails & Paths
- Telephone & Telegraph Lines
- Electric Power Lines

- Non-perennial streams
- Bridges
- Buildings
- Swamps
- Areas marked (P) are Patented
- (L) " Leased
- (L.O.) " held under License of Occupation

Reserve Flooding Rights To H.E.P.C. contour 1115'

**NOTE**  
This twp. is covered by "Unspecified Pit Permit" No. 10571 in the name of Weyerhaeuser Canada Ltd. - see file for details.

400' Rsd. b. 796' of Lt.P. shown thus:

Replaced by mylar Aug. 30/84

TOWNSHIP 5F. W. 1453