1022

M-1022

Oled Aug 10/72

McPHAIL

SUDBURY DISTRICT

Scale - 40 Chains - 1 Inch

TWP. 10

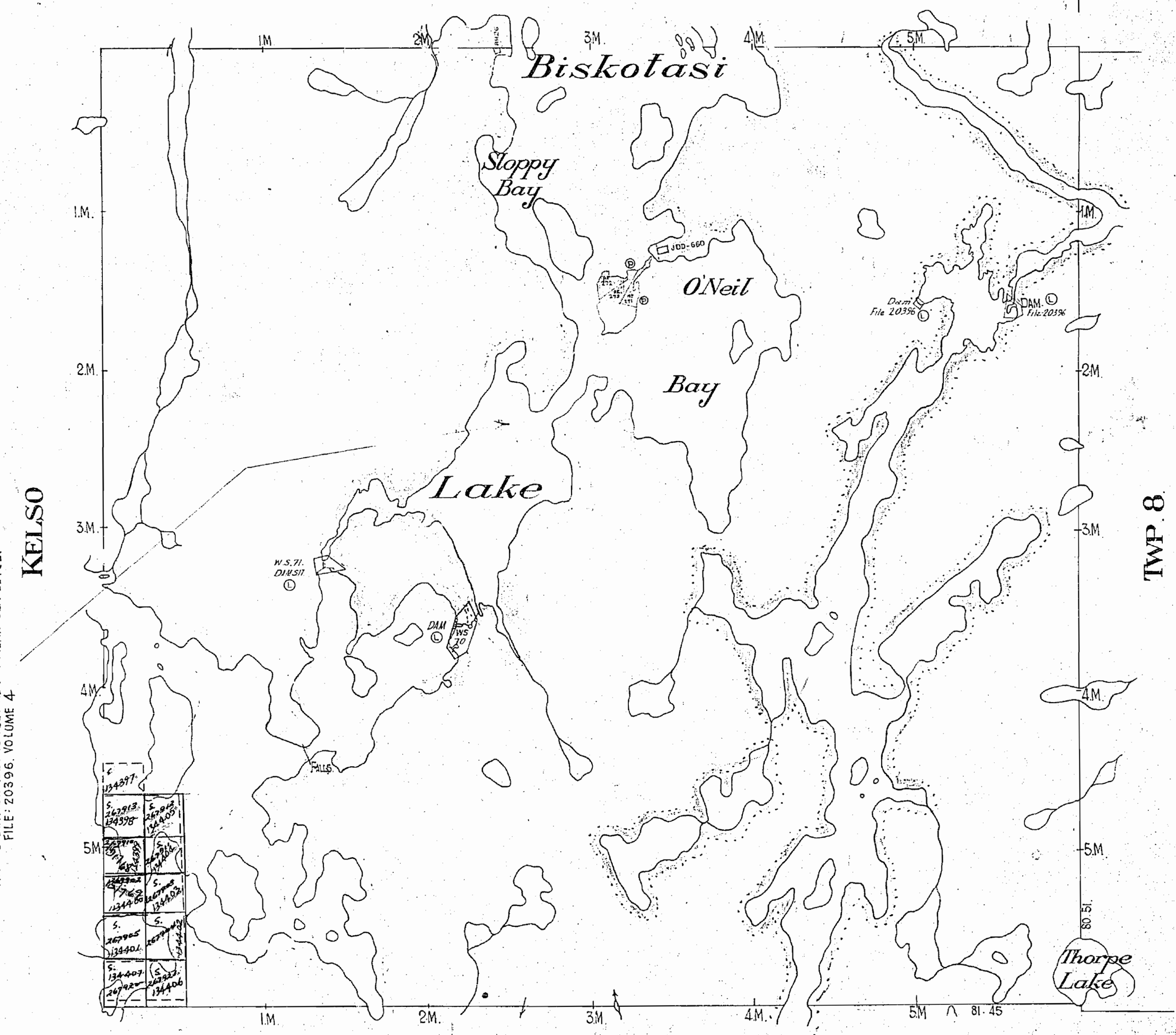

APPLICATIONS ADJACENT TO SHORES OF BISCOTASI LAKE
RESERVE FLOODING RIGHTS TO A POINT DISTANT 66 FEET INLAND
FROM ELEVATION 1326.18 FEET ABOVE MEAN SEA LEVEL.
FILE: 20396. VOLUME 4

EARL

400' surface rights reservation around all lakes and rivers.

DATE OF ISSUE
MAY 30 1994
SUDBURY
MINING RECORDER'S OFFICE

OUT OF SERVICE MAY 30, 1994

DISPOSITION OF CROWN LANDS

TYPE OF DOCUMENT	SYMBOL
PATENT, SURFACE & MINING RIGHTS	●
" , SURFACE RIGHTS ONLY	◓
" , MINING RIGHTS ONLY	◒
LEASE SURFACE & MINING RIGHTS	■
" , SURFACE RIGHTS ONLY	◪
" , MINING RIGHTS ONLY	◨
LICENCE OF OCCUPATION	▼
ORDER-IN-COUNCIL	OC
RESERVATION	Ⓡ
CANCELLED	⊗
SAND & GRAVEL / LAND USE PERMIT	Ⓖ

NOTE: MINING RIGHTS IN PARCELS PATENTED PRIOR TO MAY 6, 1913, VESTED IN ORIGINAL PATENTEE BY THE PUBLIC LANDS ACT, R.S.O. 1970, CHAP 380, SEC 63, SUBSEC 1.

REMOTE TOURIST SET-UP (RTS)

THE INFORMATION THAT APPEARS ON THIS MAP HAS BEEN COMPILED FROM VARIOUS SOURCES, AND ACCURACY IS NOT GUARANTEED. THOSE WISHING TO STAKE MINING CLAIMS SHOULD CONSULT WITH THE MINING RECORDER, MINISTRY OF NORTHERN DEVELOPMENT AND MINES, FOR ADDITIONAL INFORMATION ON THE STATUS OF THE LANDS SHOWN HEREON.

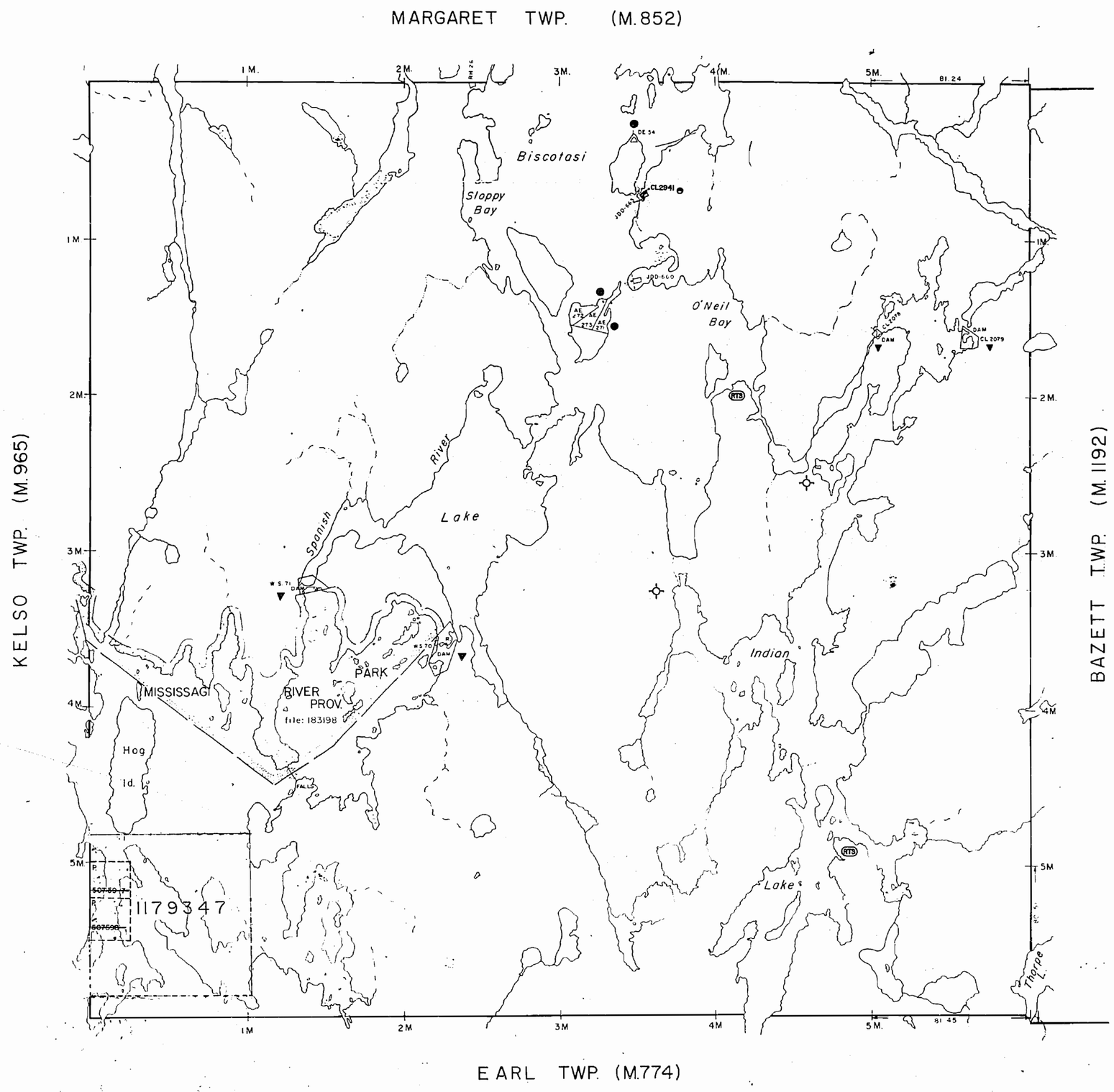

LEGEND

- HIGHWAY AND ROUTE No.
- OTHER ROADS
- TRAILS
- SURVEYED LINES:
  - TOWNSHIPS, BASE LINES, ETC.
  - LOTS, MINING CLAIMS, PARCELS, ETC.
- UNSURVEYED LINES:
  - LOT LINES
  - PARCEL BOUNDARY
  - MINING CLAIMS ETC.
- RAILWAY AND RIGHT OF WAY
- UTILITY LINES
- NON-PERENNIAL STREAM
- FLOODING OR FLOODING RIGHTS
- SUBDIVISION OR COMPOSITE PLAN
- RESERVATIONS
- ORIGINAL SHORELINE
- MARSH OR MUSKEG
- MINES
- TRAVERSE MONUMENT

NOTES

400' Surface Rights Reservation around all lakes and rivers.

Applications Adjacent to shores of BISCOTASI LAKE
Reserve Flooding Rights to A Point Distant 66' Inland from elevation 1326 18' above Mean Sea Level
FILE: 20396, VOLUME 4.

SCALE: 1 INCH = 40 CHAINS

FEET 0 1000 2000 4000 6000 8000
METRES 0 200 1000 (1 KM) 2000 (2 KM)

ACRES	HECTARES
40	16

Received May 8/80

TOWNSHIP OF

McPHAIL

DISTRICT OF
SUDBURY

MINING DIVISION
SUDBURY

Ontario Ministry of Natural Resources — Surveys and Mapping Branch

G.1179

Date	Plan No.
21/3/1980	M.1022
National Topographic Series	

DISPOSITION OF CROWN LANDS

TYPE OF DOCUMENT	SYMBOL
PATENT, SURFACE & MINING RIGHTS	●
" SURFACE RIGHTS ONLY	◐
" MINING RIGHTS ONLY	◐
LEASE SURFACE & MINING RIGHTS	■
" SURFACE RIGHTS ONLY	◪
" MINING RIGHTS ONLY	◪
LICENCE OF OCCUPATION	▼
ORDER-IN-COUNCIL	OC
RESERVATION	Ⓡ
CANCELLED	⊗
SAND & GRAVEL	Ⓖ

NOTE: MINING RIGHTS IN PARCELS PATENTED PRIOR TO MAY 6, 1913, VESTED IN ORIGINAL PATENTEE BY THE PUBLIC LANDS ACT, R.S.O. 1970, CHAP. 380, SEC. 63, SUBSEC. 1.

■ L.U.P.

THE INFORMATION THAT APPEARS ON THIS MAP HAS BEEN COMPILED FROM VARIOUS SOURCES, AND ACCURACY IS NOT GUARANTEED. THOSE WISHING TO STAKE MINING CLAIMS SHOULD CONSULT WITH THE MINING RECORDER, MINISTRY OF NORTHERN DEVELOPMENT AND MINES, FOR ADDITIONAL INFORMATION ON THE STATUS OF THE LANDS SHOWN HEREON.

(RTS) REMOTE TOURIST SET-UP

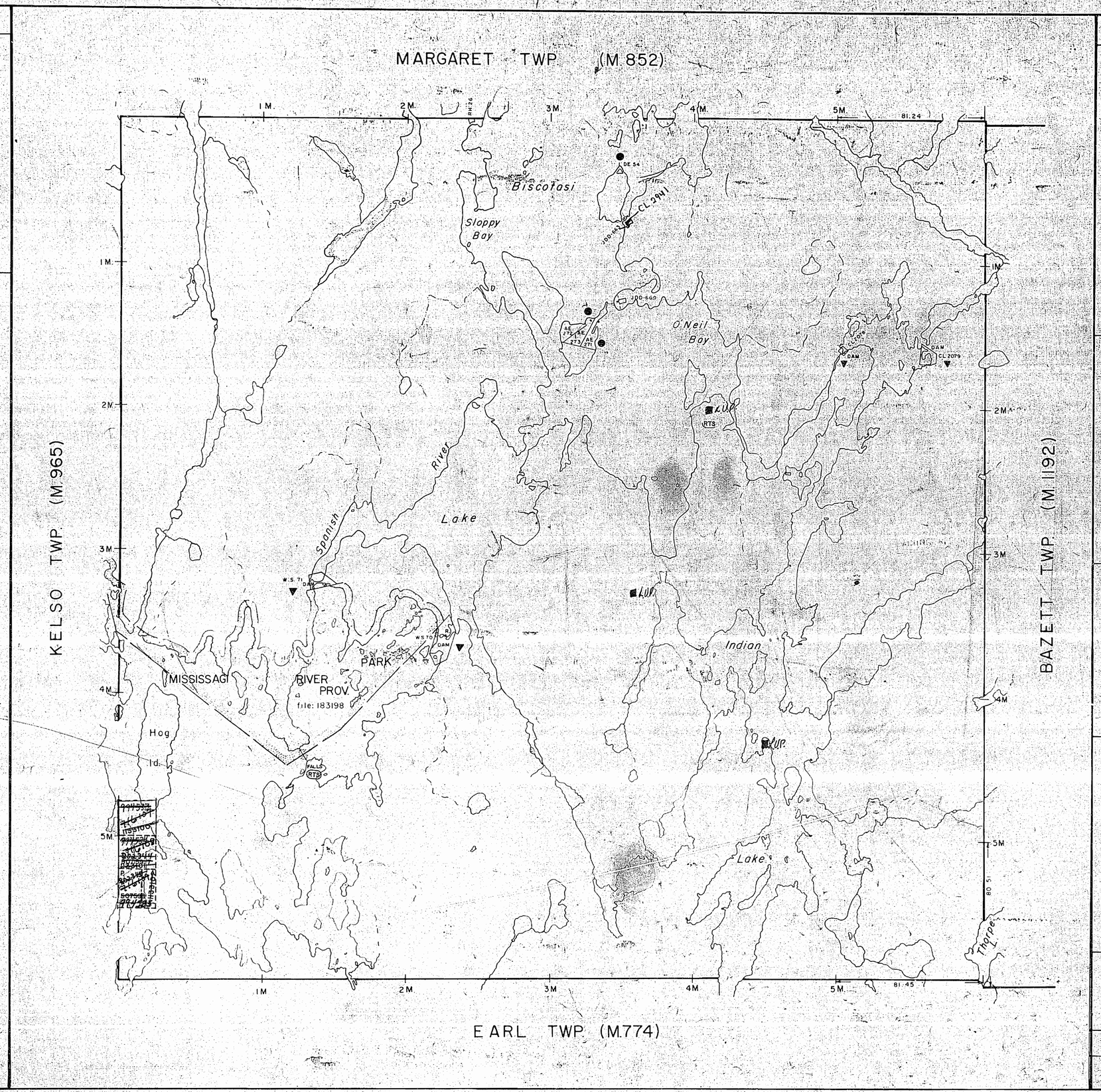

LEGEND

- HIGHWAY AND ROUTE No.
- OTHER ROADS
- TRAILS
- SURVEYED LINES:
  - TOWNSHIPS, BASE LINES, ETC.
  - LOTS, MINING CLAIMS, PARCELS, ETC.
- UNSURVEYED LINES:
  - LOT LINES
  - PARCEL BOUNDARY
  - MINING CLAIMS ETC.
- RAILWAY AND RIGHT OF WAY
- UTILITY LINES
- NON PERENNIAL STREAM
- FLOODING OR FLOODING RIGHTS
- SUBDIVISION OR COMPOSITE PLAN
- RESERVATIONS
- ORIGINAL SHORELINE
- MARSH OR MUSKEG
- MINES
- TRAVERSE MONUMENT

NOTES

400' Surface Rights Reservation around all lakes and rivers.

Applications Adjacent to shores of BISCOTASI LAKE Reserve Flooding Rights to A Point Distant 66' Inland from elevation 1326.18 above Mean Sea Level.

FILE: 203186, VOLUME 4

DATE OF ISSUE
SEP 3 1993
SUDBURY
MINING RECORDER'S OFFICE

SCALE: 1 INCH = 40 CHAINS

FEET 0 1000 2000 4000 6000 8000

METRES 0 200 1000 (1 KM) 2000 (2 KM)

ACRES	HECTARES
40	16

TOWNSHIP OF

McPHAIL

DISTRICT OF

SUDBURY

MINING DIVISION

SUDBURY

Ministry of Natural Resources — Surveys and Mapping Branch — Ontario

G.1179

Date 21/3/1980

Plan No. ~~M.1022~~

National Topographic Series

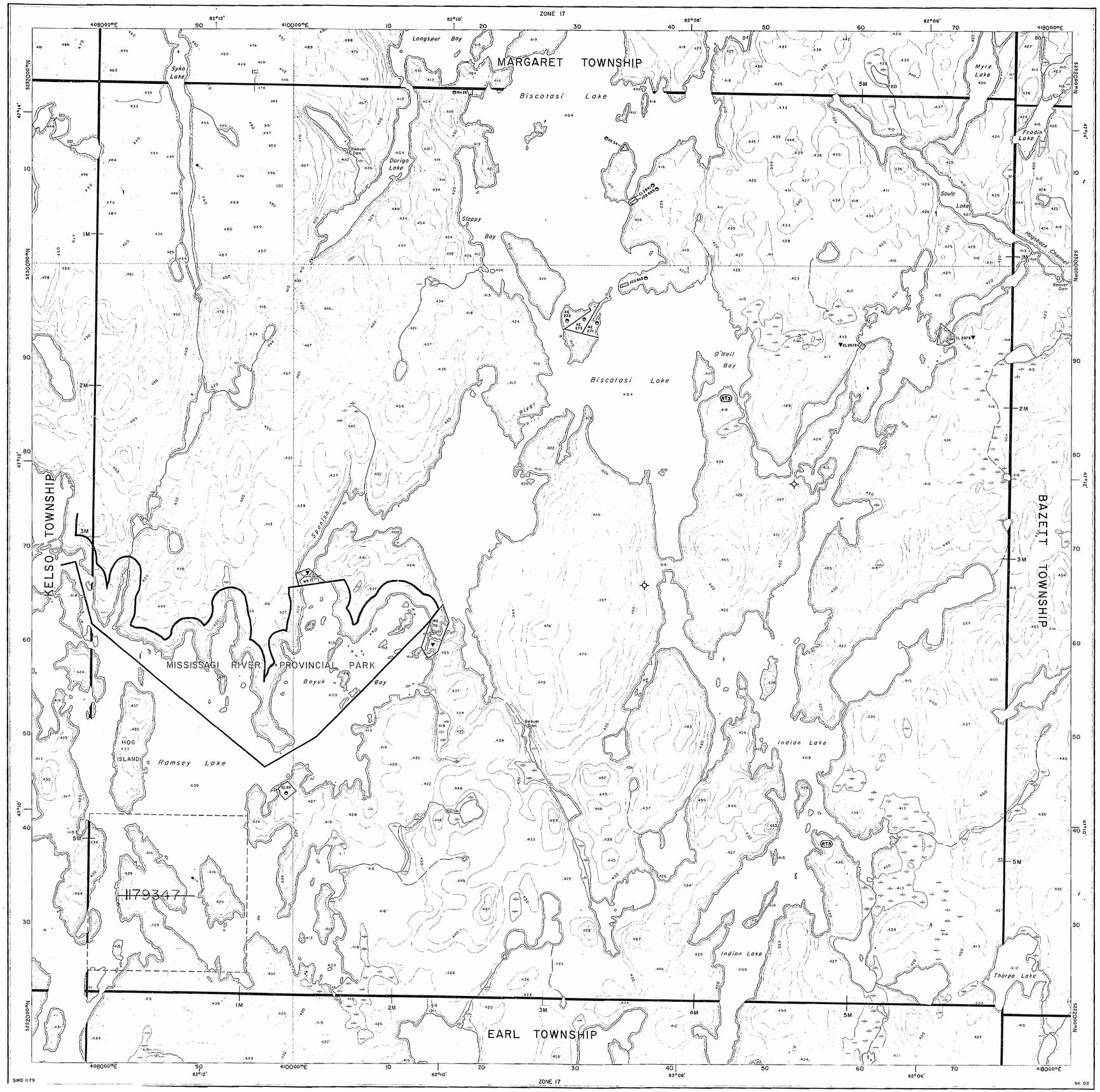

Ministry of Natural Resources
Ontario

Ministry of Northern Development and Mines

INTO SERVICE MAY 30, 1994

INDEX TO LAND DISPOSITION

PLAN
G-1179

TOWNSHIP
MCPHAIL

M.N.R. ADMINISTRATIVE DISTRICT
CHAPLEAU

MINING DIVISION
SUDBURY

LAND TITLES/REGISTRY DIVISION
SUDBURY

Scale 1:20 000

Metres 1000 0 1000 2000 Metres

Feet 1000 0 1000 2000 3000 4000 5000 6000 7000 8000 9000 10000 Feet

Contour Interval 10 Metres

SYMBOLS

Boundary
- Township, Meridian, Baseline
- Road allowance; surveyed
  - shoreline
- Lot/Concession; surveyed
  - unsurveyed
- Parcel; surveyed
  - unsurveyed
- Right-of-way; road
  - railway
  - utility
- Reservation
- Cliff, Pit, Pile
- Contour
  - Interpolated
  - Approximate
  - Depression
- Control point (horizontal)
- Flooded land
- Mine head frame
- Pipeline (above ground)
- Railway; single track
  - double track
  - abandoned
- Road; highway, county, township
  - access
  - trail, bush
- Shoreline (original)
- Transmission line
- Wooded area

AREAS WITHDRAWN FROM DISPOSITION

MRO - Mining Rights Only
SRO - Surface Rights Only
M + S - Mining and Surface Rights

Description	Order No.	Date	Disposition	File

NOTES

APPLICATIONS ADJACENT TO SHORES OF BISCOTASI LAKE: RESERVE FLOODING RIGHTS TO A POINT DISTANT 66' INLAND FROM ELEVATION 1326 18' ABOVE MEAN SEA LEVEL. FILE: 20396, VOLUME 4.

DATE OF ISSUE
JUN 18 1998
PROVINCIAL RECORDING OFFICE - SUDBURY

DISPOSITION OF CROWN LANDS

Patent
- Surface & Mining Rights
- Surface Rights Only
- Mining Rights Only

Lease
- Surface & Mining Rights
- Surface Rights Only
- Mining Rights Only

Licence of Occupation
Order-in-Council
Cancelled
Reservation
Sand & Gravel
LAND USE PERMIT
REMOTE TOURIST SET-UP

THE INFORMATION THAT APPEARS ON THIS MAP HAS BEEN COMPILED FROM VARIOUS SOURCES, AND ACCURACY IS NOT GUARANTEED. THOSE WISHING TO STAKE MINING CLAIMS SHOULD CONSULT WITH THE MINING RECORDER, MINISTRY OF NORTHERN DEVELOPMENT AND MINES, FOR ADDITIONAL INFORMATION ON THE STATUS OF THE LANDS SHOWN HEREON.

Map base and land disposition drafting by Surveys and Mapping Branch, Ministry of Natural Resources.

The disposition of land, location of lot fabric and parcel boundaries on this index was compiled for administrative purposes only.

79

MCPHAIL TWP.

G-1179

1022

McPHAIL

SUDBURY DISTRICT

Scale - 40 Chains - 1 Inch

see McCluskey F.O. Apps.

office Map - M-1022

TWP. 10

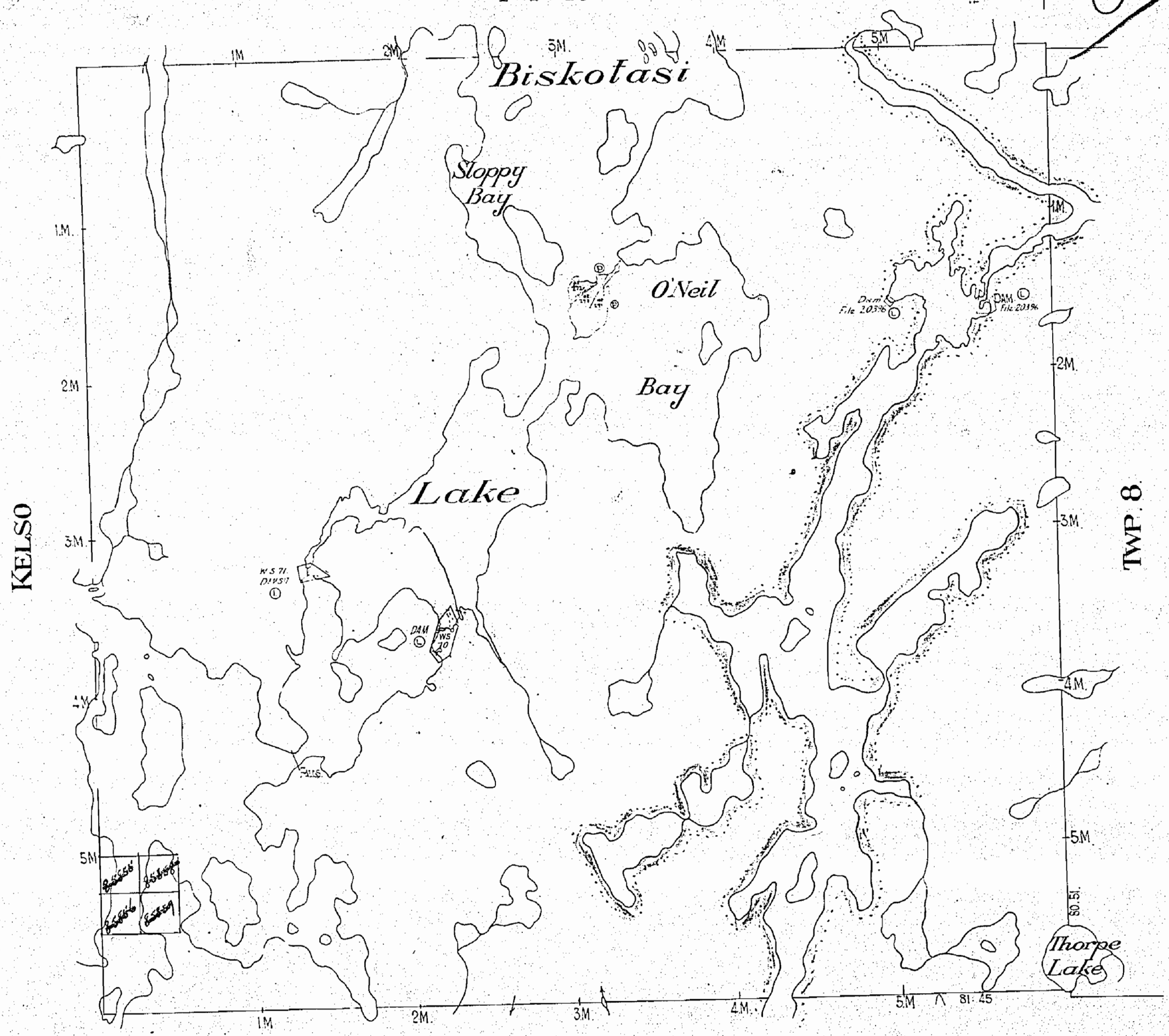

EARL

400' reservation by Dept. of L. & F. round certain lakes shewn hereon thus

1022

McPHAIL

M. 1022

SUDBURY DISTRICT

Scale - 40 Chains - 1 Inch

Old Aug 10/72

TWP 10



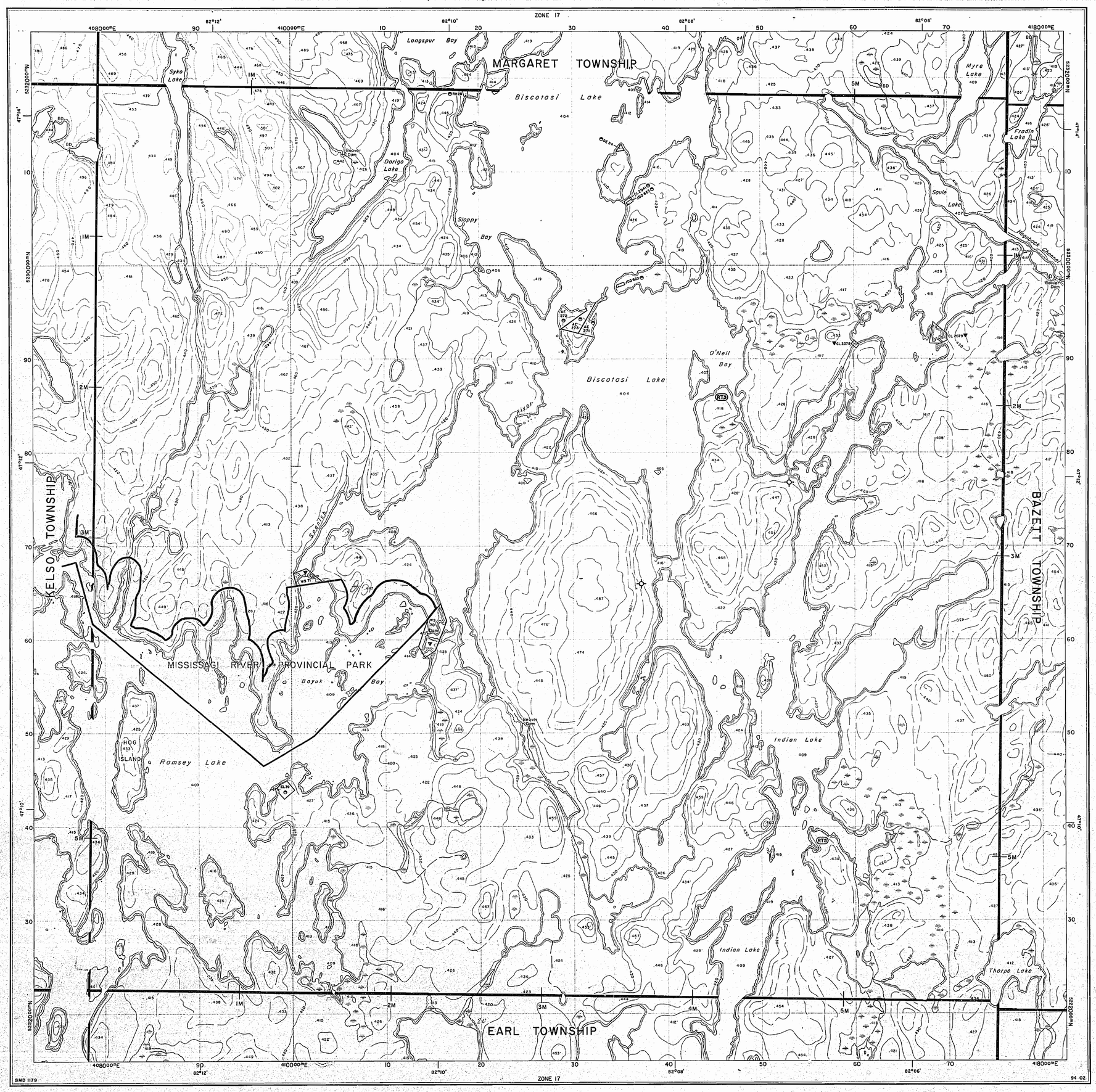

Ontario Ministry of Natural Resources

Ministry of Northern Development and Mines

INTO SERVICE MAY 30, 1994

INDEX TO LAND DISPOSITION

PLAN

G-1179

TOWNSHIP

MCPHAIL

M.N.R. ADMINISTRATIVE DISTRICT

CHAPLEAU

MINING DIVISION

SUDBURY

LAND TITLES/REGISTRY DIVISION

SUDBURY

Scale 1:20 000

Metres 1000 0 1000 2000 Metres

Feet 1000 0 1000 2000 3000 4000 5000 6000 7000 8000 9000 10 000 Feet

Contour Interval 10 Metres

SYMBOLS

Boundary
- Township, Meridian, Baseline
- Road allowance; surveyed
- shoreline
- Lot/Concession; surveyed
- unsurveyed
- Parcel; surveyed
- unsurveyed
- Right-of-way; road
- railway
- utility
- Reservation
- Cliff, Pit, Pile
- Contour (20)
- Interpolated
- Approximate
- Depression
- Control point (horizontal)
- Flooded land
- Mine head frame
- Pipeline (above ground)
- Railway; single track
- double track
- abandoned
- Road; highway, county, township
- access
- trail, bush
- Shoreline (original)
- Transmission line
- Wooded area

DISPOSITION OF CROWN LANDS

Patent
- Surface & Mining Rights
- Surface Rights Only
- Mining Rights Only

Lease
- Surface & Mining Rights
- Surface Rights Only
- Mining Rights Only

Licence of Occupation

Order-in-Council (OC)

Cancelled

Reservation

Sand & Gravel

LAND USE PERMIT

REMOTE TOURIST SET-UP (RTS)

AREAS WITHDRAWN FROM DISPOSITION

MRO - Mining Rights Only
SRO - Surface Rights Only
M + S - Mining and Surface Rights

Description	Order No.	Date	Disposition	File

NOTES

APPLICATIONS ADJACENT TO SHORES OF BISCOTASI LAKE: RESERVE FLOODING RIGHTS TO A POINT DISTANT 66' INLAND FROM ELEVATION 1326 16' ABOVE MEAN SEA LEVEL. FILE: 20396, VOLUME 4.

THE INFORMATION THAT APPEARS ON THIS MAP HAS BEEN COMPILED FROM VARIOUS SOURCES, AND ACCURACY IS NOT GUARANTEED. THOSE WISHING TO STAKE MINING CLAIMS SHOULD CONSULT WITH THE MINING RECORDER, MINISTRY OF NORTHERN DEVELOPMENT AND MINES, FOR ADDITIONAL INFORMATION ON THE STATUS OF THE LANDS SHOWN HEREON.

Map base and land disposition drafting by Surveys and Mapping Branch, Ministry of Natural Resources.

The disposition of land, location of lot fabric and parcel boundaries on this index was compiled for administrative purposes only.

G-1179 MCPHAIL TWP. G-1179

McPHAIL

M-1822

Old

SUDBURY DISTRICT

Scale - 40 Chains - 1 Inch

TWP. 10.

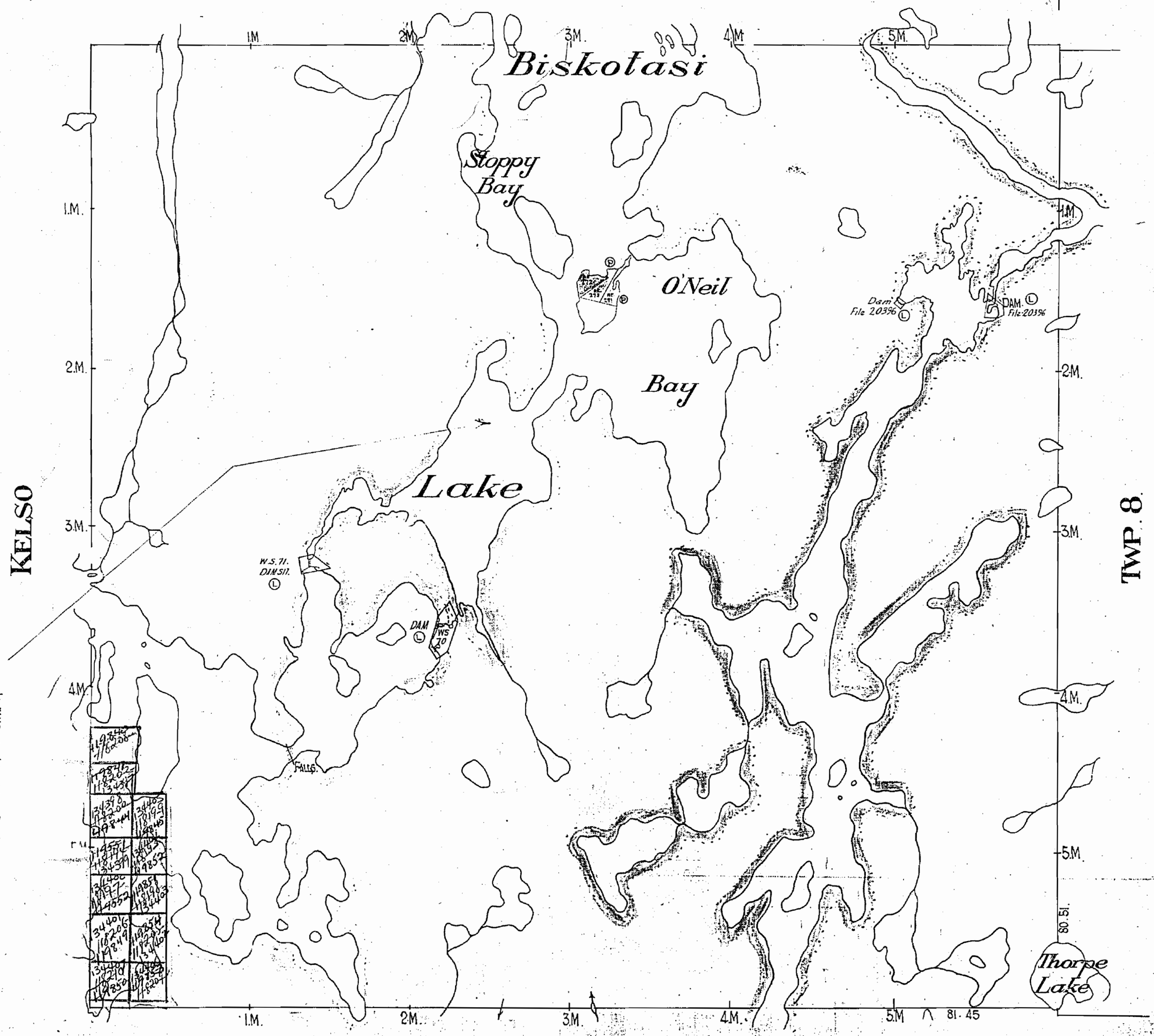

APPLICATIONS ADJACENT TO SHORES OF BISCOTASI LAKE
RESERVE FLOODING RIGHTS TO A POINT DISTANT 66 FEET INLAND
FROM ELEVATION 1326.18 FEET ABOVE MEAN SEA LEVEL.
FILE: 20396, VOLUME 4

EARL

400' reservation by Dept. of L. & F. round certain lakes shewn hereon thus [redacted]

McPHAIL

SUDBURY DISTRICT

Scale - 40 Chains = 1 Inch

see McCluskey F.O. Mps.

office map M-1023

TWP. 10

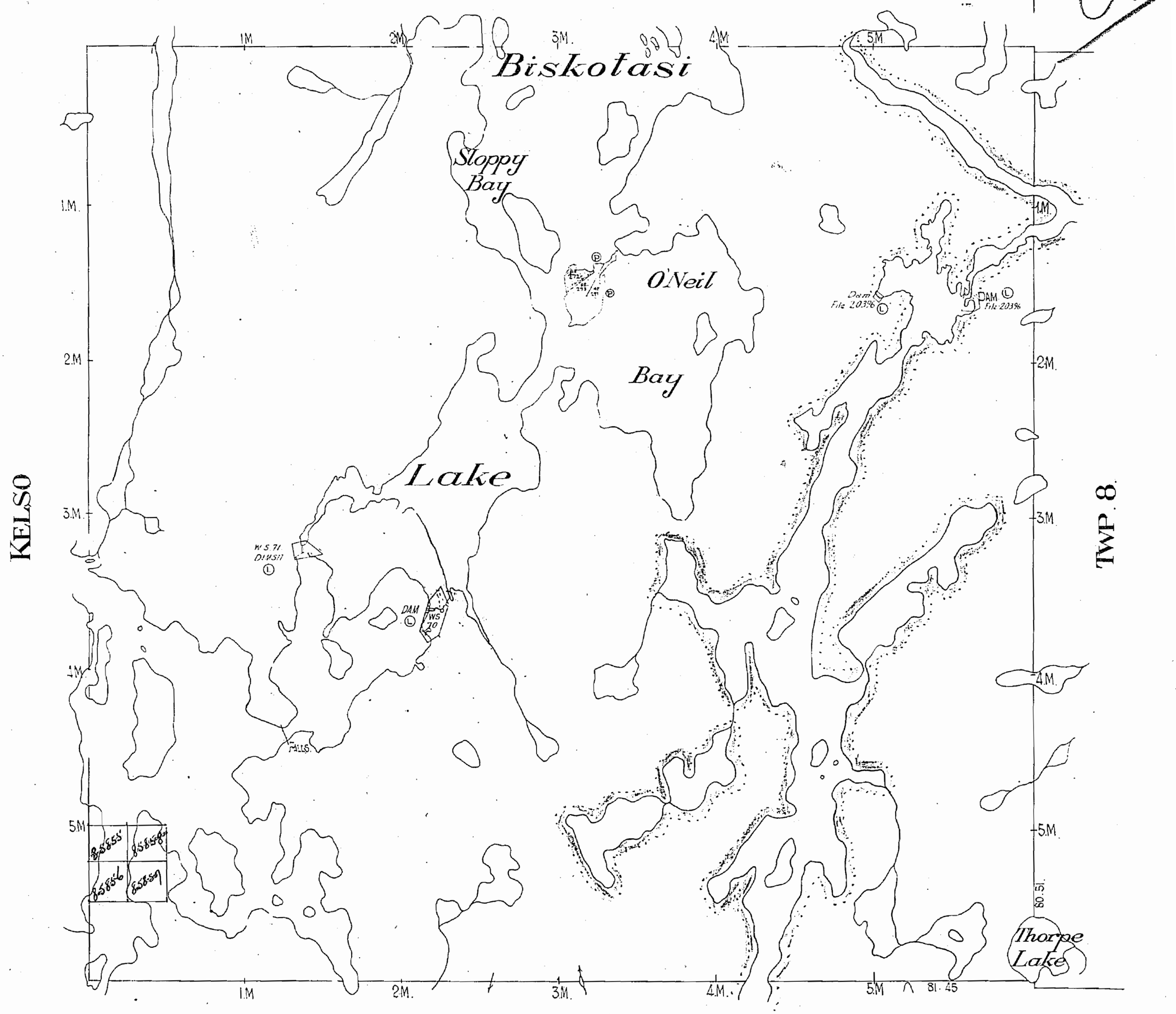

EARL

400' reservation by Dept. of L. & F. round certain lakes shewn hereon thus

DISPOSITION OF CROWN LANDS

TYPE OF DOCUMENT	SYMBOL
PATENT, SURFACE & MINING RIGHTS	
" , SURFACE RIGHTS ONLY	
" , MINING RIGHTS ONLY	
LEASE SURFACE & MINING RIGHTS	
" , SURFACE RIGHTS ONLY	
" , MINING RIGHTS ONLY	
LICENCE OF OCCUPATION	▼
ORDER-IN-COUNCIL	OC
RESERVATION	(R)
CANCELLED	⊗
SAND & GRAVEL	(G)

NOTE: MINING RIGHTS IN PARCELS PATENTED PRIOR TO MAY 6, 1913, VESTED IN ORIGINAL PATENTEE BY THE PUBLIC LANDS ACT, R.S.O. 1970, CHAP. 380, SEC. 63, SUBSEC. 1.

L.U.P.

THE INFORMATION THAT APPEARS ON THIS MAP HAS BEEN COMPILED FROM VARIOUS SOURCES, AND ACCURACY IS NOT GUARANTEED. THOSE WISHING TO STAKE MINING CLAIMS SHOULD CONSULT WITH THE MINING RECORDER, MINISTRY OF NORTHERN DEVELOPMENT AND MINES, FOR ADDITIONAL INFORMATION ON THE STATUS OF THE LANDS SHOWN HEREON.

(RTS) REMOTE TOURIST SET-UP

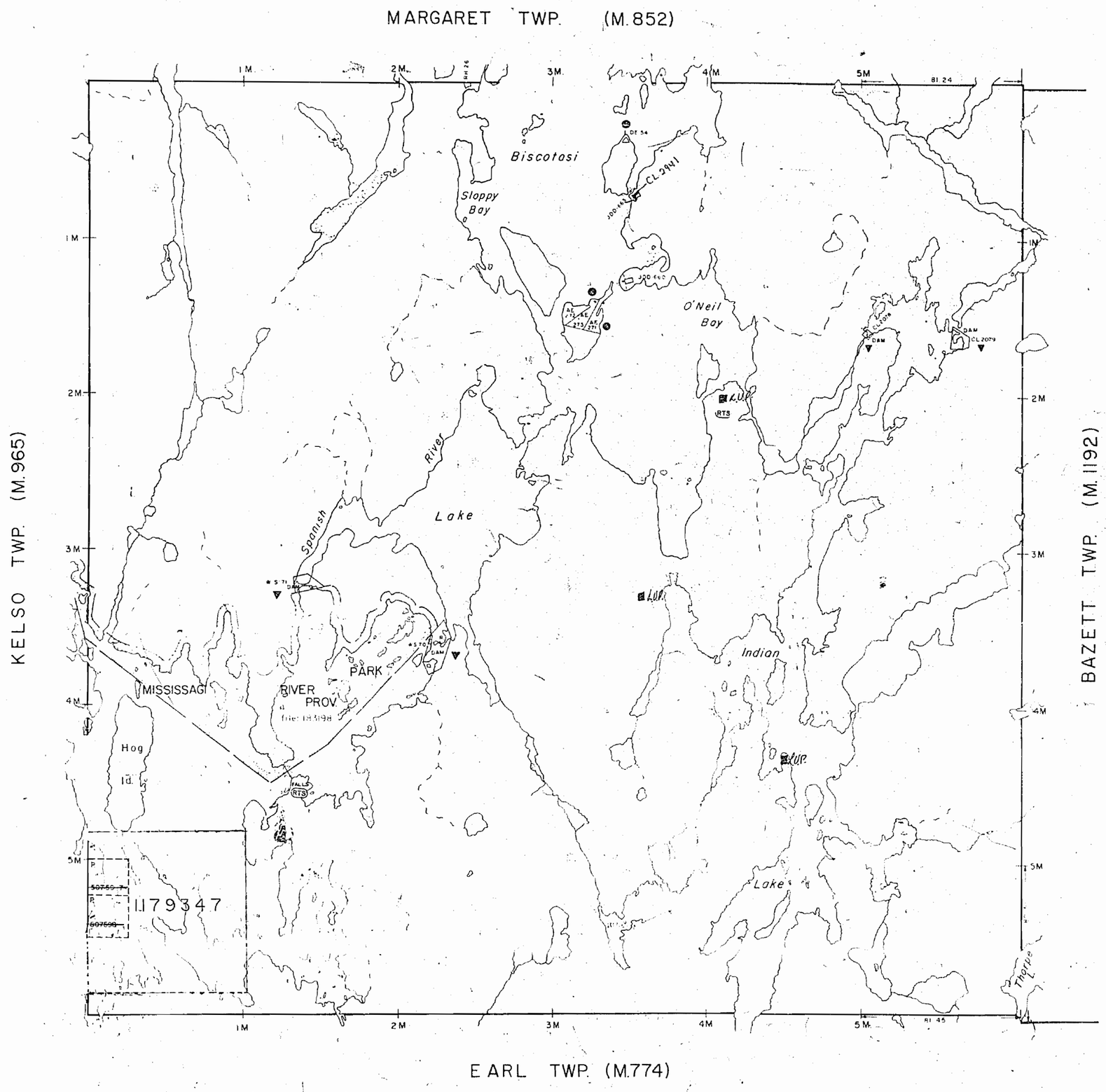

LEGEND

- HIGHWAY AND ROUTE No.
- OTHER ROADS
- TRAILS
- SURVEYED LINES
  - TOWNSHIPS, BASE LINES, ETC.
  - LOTS, MINING CLAIMS, PARCELS, ETC.
- UNSURVEYED LINES
  - LOT LINES
  - PARCEL BOUNDARY
  - MINING CLAIMS ETC.
- RAILWAY AND RIGHT OF WAY
- UTILITY LINES
- NON-PERENNIAL STREAM
- FLOODING OR FLOODING RIGHTS
- SUBDIVISION OR COMPOSITE PLAN
- RESERVATIONS
- ORIGINAL SHORELINE
- MARSH OR MUSKEG
- MINES
- TRAVERSE MONUMENT

NOTES

400' Surface Rights Reservation around all lakes and rivers.

Applications Adjacent to shores of BISCOTASI LAKE
Reserve Flooding Rights to A Point Distant 66' Inland from elevation 1326 18' above Mean Sea Level
FILE: 20396, VOLUME 4.

SCALE: 1 INCH = 40 CHAINS

FEET 0 1000 2000 4000 6000 8000
METRES 0 200 1000 (1 KM) 2000 (2 KM)

ACRES	HECTARES
40	16

TOWNSHIP OF

McPHAIL

DISTRICT OF
SUDBURY

MINING DIVISION
SUDBURY

Ontario — Ministry of Natural Resources — Surveys and Mapping Branch

G.1179

Date 21/3/1980

National Topographic Series

Plan No. ~~M.1022~~

DISPOSITION OF CROWN LANDS

TYPE OF DOCUMENT	SYMBOL
PATENT, SURFACE & MINING RIGHTS	
" , SURFACE RIGHTS ONLY	
" , MINING RIGHTS ONLY	
LEASE SURFACE & MINING RIGHTS	
" , SURFACE RIGHTS ONLY	
" , MINING RIGHTS ONLY	
LICENCE OF OCCUPATION	
ORDER-IN-COUNCIL	OC
RESERVATION	
CANCELLED	
SAND & GRAVEL	

NOTE: MINING RIGHTS IN PARCELS PATENTED PRIOR TO MAY 6, 1913, VESTED IN ORIGINAL PATENTEE BY THE PUBLIC LANDS ACT, R.S.O. 1970, CHAP. 380, SEC. 63, SUBSEC. 1.

L.U.P.

THE INFORMATION THAT APPEARS ON THIS MAP HAS BEEN COMPILED FROM VARIOUS SOURCES, AND ACCURACY IS NOT GUARANTEED. THOSE WISHING TO STAKE MINING CLAIMS SHOULD CONSULT WITH THE MINING RECORDER, MINISTRY OF NORTHERN DEVELOPMENT AND MINES, FOR ADDITIONAL INFORMATION ON THE STATUS OF THE LANDS SHOWN HEREON.

(RTS) REMOTE TOURIST SET-UP

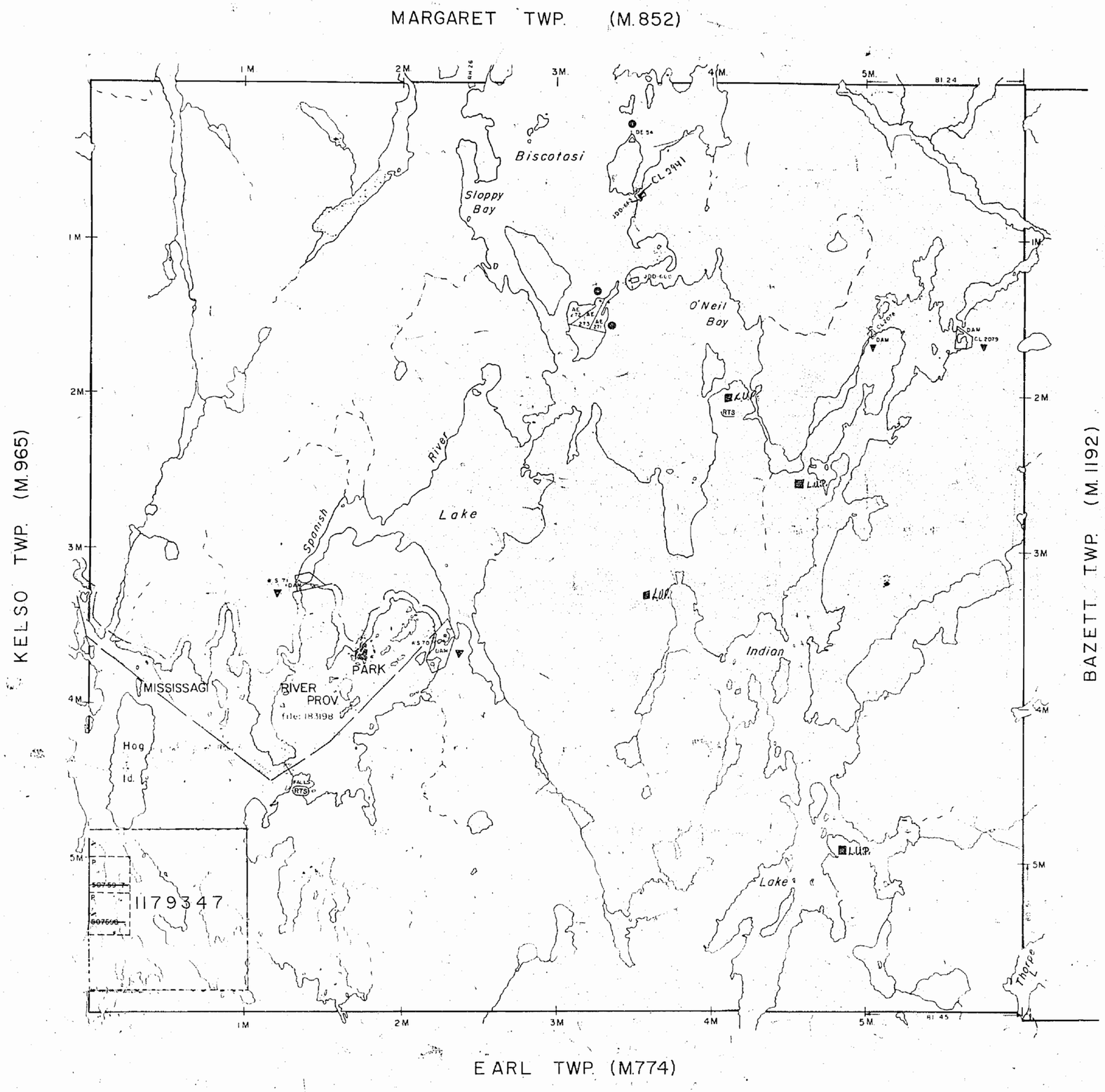

LEGEND

- HIGHWAY AND ROUTE No.
- OTHER ROADS
- TRAILS
- SURVEYED LINES:
  - TOWNSHIPS, BASE LINES, ETC.
  - LOTS, MINING CLAIMS, PARCELS, ETC.
- UNSURVEYED LINES:
  - LOT LINES
  - PARCEL BOUNDARY
  - MINING CLAIMS ETC.
- RAILWAY AND RIGHT OF WAY
- UTILITY LINES
- NON-PERENNIAL STREAM
- FLOODING OR FLOODING RIGHTS
- SUBDIVISION OR COMPOSITE PLAN
- RESERVATIONS
- ORIGINAL SHORELINE
- MARSH OR MUSKEG
- MINES
- TRAVERSE MONUMENT

NOTES

400' Surface Rights Reservation around all lakes and rivers.

Applications Adjacent to shores of BISCOTASI LAKE
Reserve, Flooding Rights to A Point Distant 66' Inland from elevation 1326.18' above Mean Sea Level
FILE: 20396, VOLUME 4

SCALE: 1 INCH = 40 CHAINS

FEET 0 1000 2000 4000 6000 8000
METRES 0 200 1000 (1 KM) 2000 (2 KM)

ACRES	HECTARES
40	16

TOWNSHIP OF

McPHAIL

DISTRICT OF
SUDBURY

MINING DIVISION
SUDBURY

Ontario — Ministry of Natural Resources — Surveys and Mapping Branch

G.1179

Date	Plan No
21/3/1980	M.1022
National Topographic Series	

1022

McPHAIL

m 1022

SUDBURY DISTRICT

Scale - 40 Chains - 1 Inch

TWP. 10

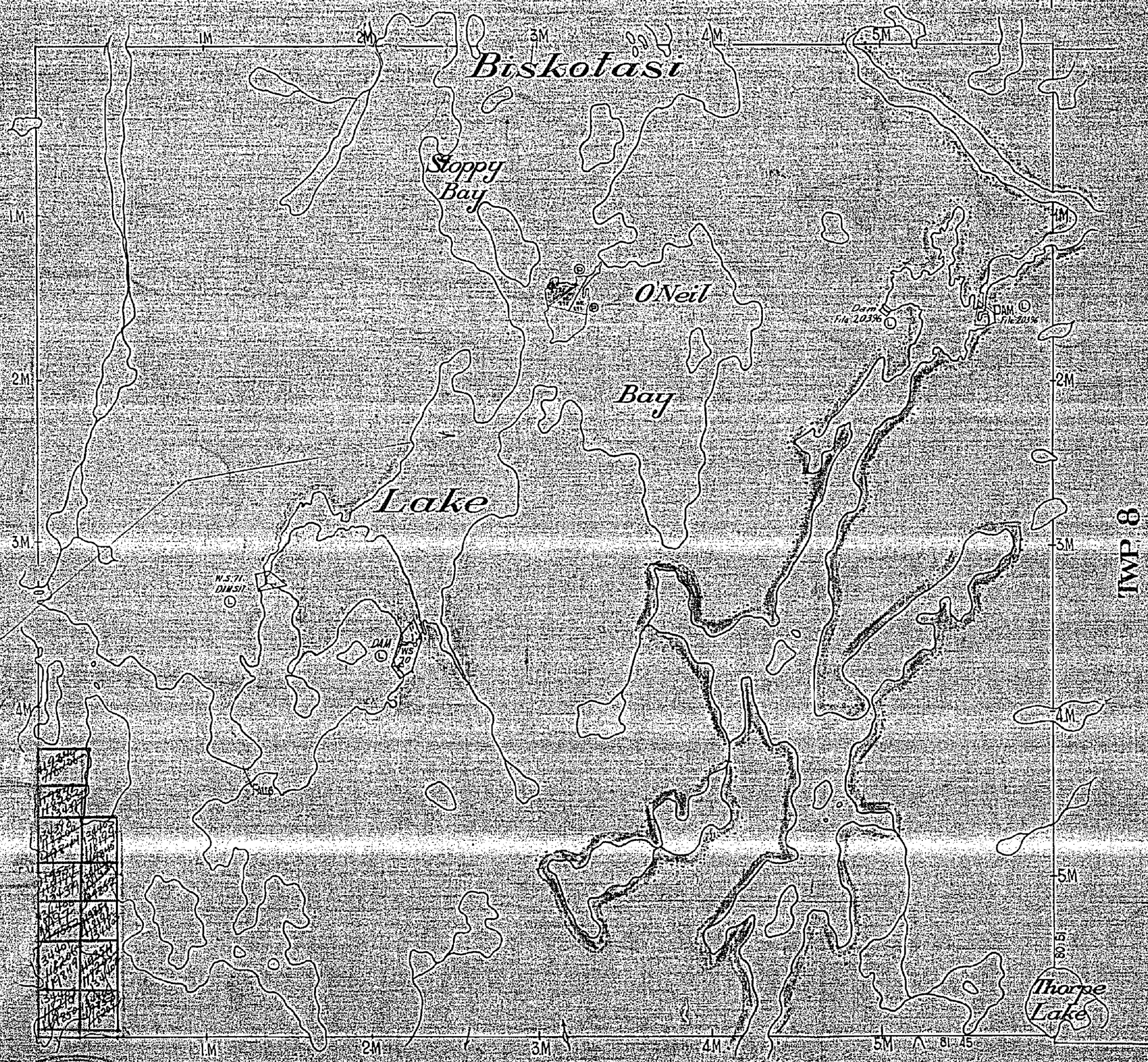

APPLICATIONS ADJACENT TO SHORES OF BISCOTASI LAKE
RESERVE FLOODING RIGHTS TO A POINT DISTANT 66 FEET INLAND
FROM ELEVATION 1326.18 FEET ABOVE MEAN SEA LEVEL.
FILE: 203%6, VOLUME 4

EARL

400' reservation by Dept of Lands & Forests on certain lakes shown hereon thus

1022

McPHAIL

M-1022

SUDBURY DISTRICT

Scale - 40 Chains - 1 Inch

Aug 10/72

TWP 10



1022

McPHAIL

SUDBURY DISTRICT

Scale - 40 Chains - 1 Inch

TWP. 10

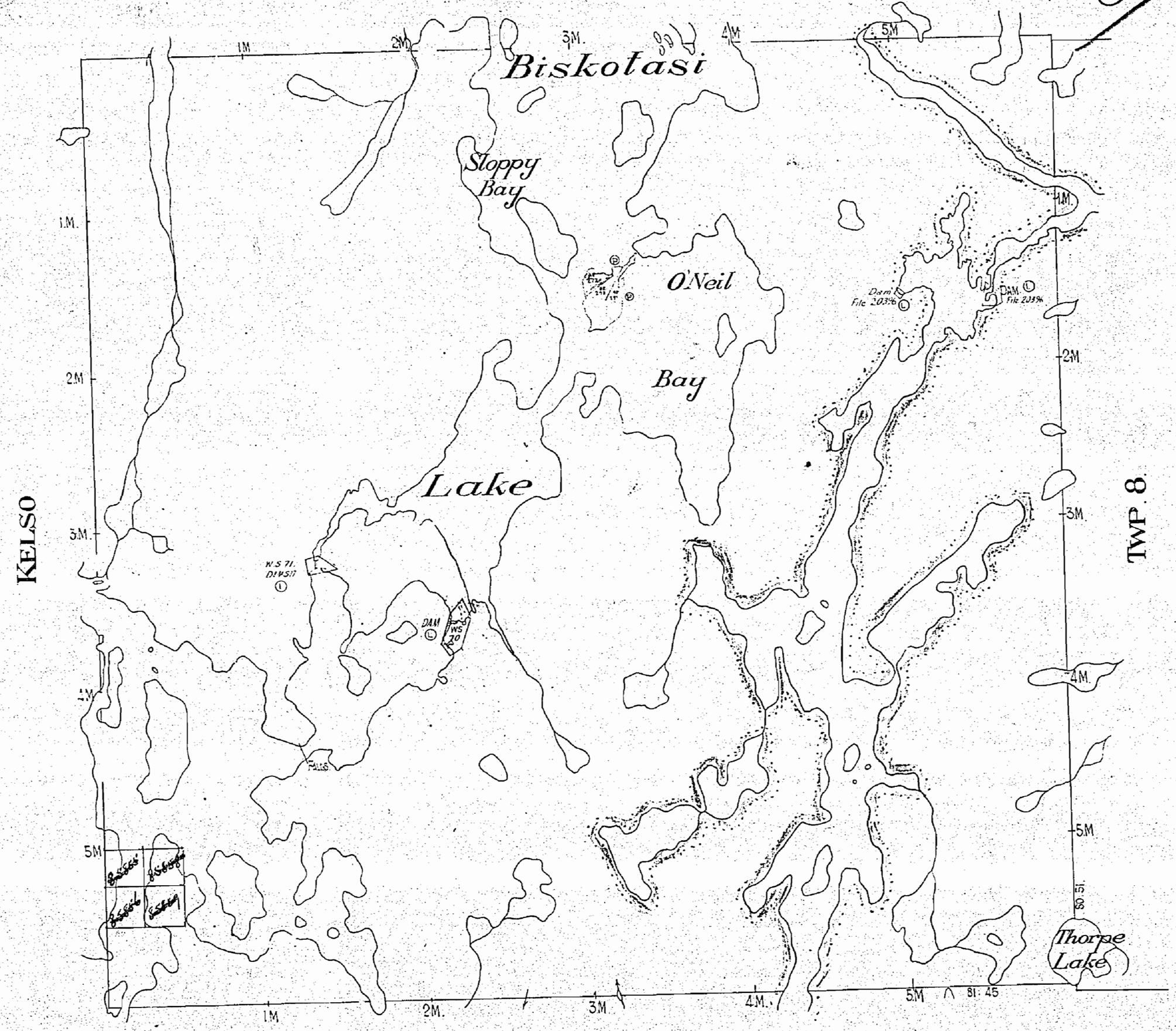

EARL

400' reservation by Dept of L. & F. round certain lakes shewn hereon thus

per McCluskey F.O. MPS

office map - M-1022

1022

McPHAIL

SUDBURY DISTRICT

Scale - 40 Chains - 1 Inch

TWP 10



APPLICATIONS ADJACENT TO SHORES OF BISCOTASI LAKE
RESERVE FLOODING RIGHTS TO A POINT DISTANT 66 FEET INLAND FROM ELEVATION 1326.18 FEET ABOVE MEAN SEA LEVEL
FILE: 20396 VOLUME 4

EARL

400 reservoirs by Dept. at L.F.F. thus dy certain lakes shown hereon thus