

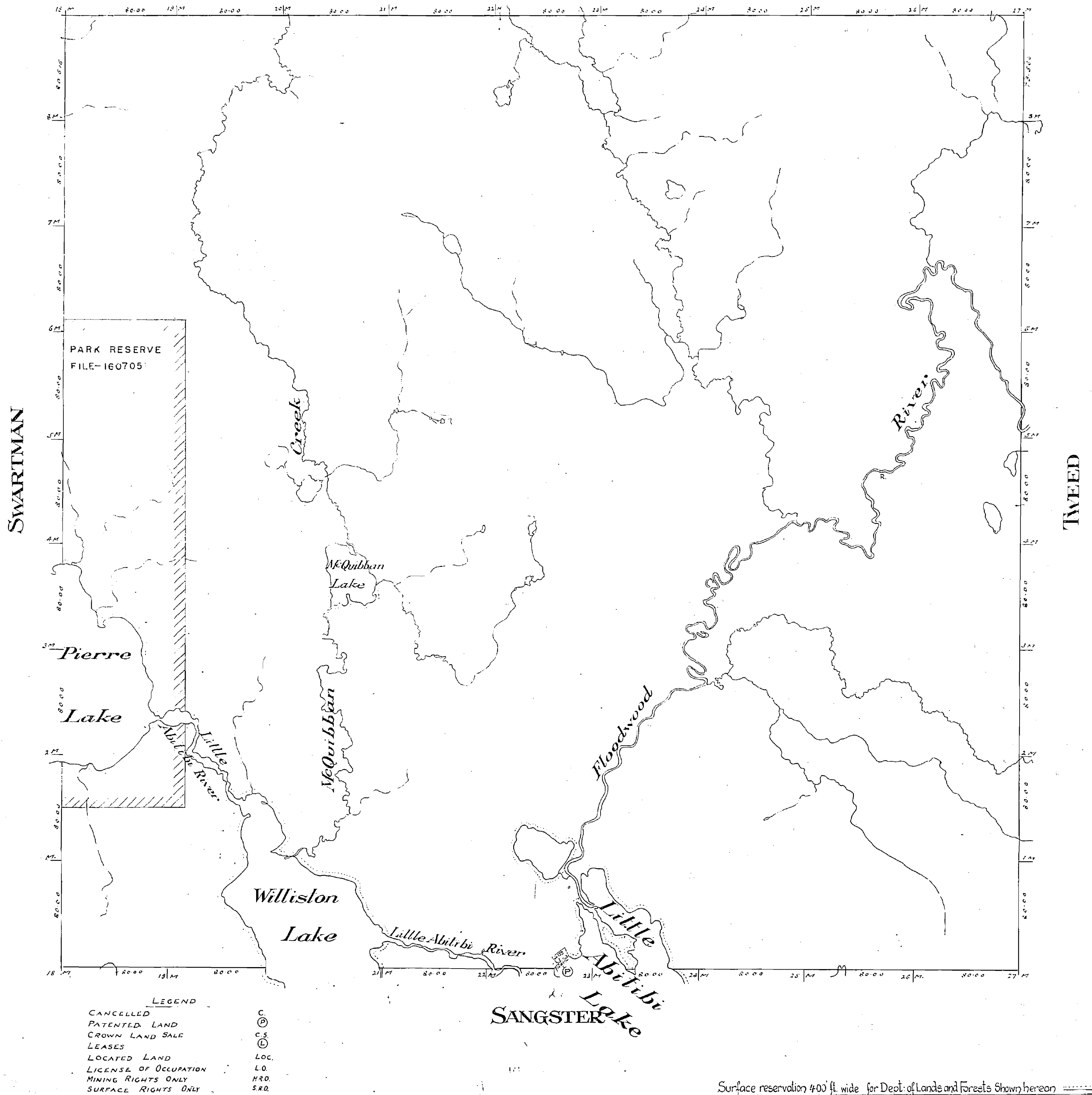
# Mc QUIBBAN

LARDER LAKE MINING DIVISION

DISTRICT OF COCHRANE

Scale - 40 Chains - 1 inch

North Arrow



Surface reservation 400 ft. wide for Dept. of Lands and Forests shown hereon

# Mc QUIBBAN

ONTARIO M.547  
MINISTRY OF NATURAL RESOURCES  
SURVEYS AND MAPPING BRANCH

LARDER LAKE MINING DIVISION

DISTRICT OF COCHRANE

Scale - 40 Chains - 1 inch

**NOTE**

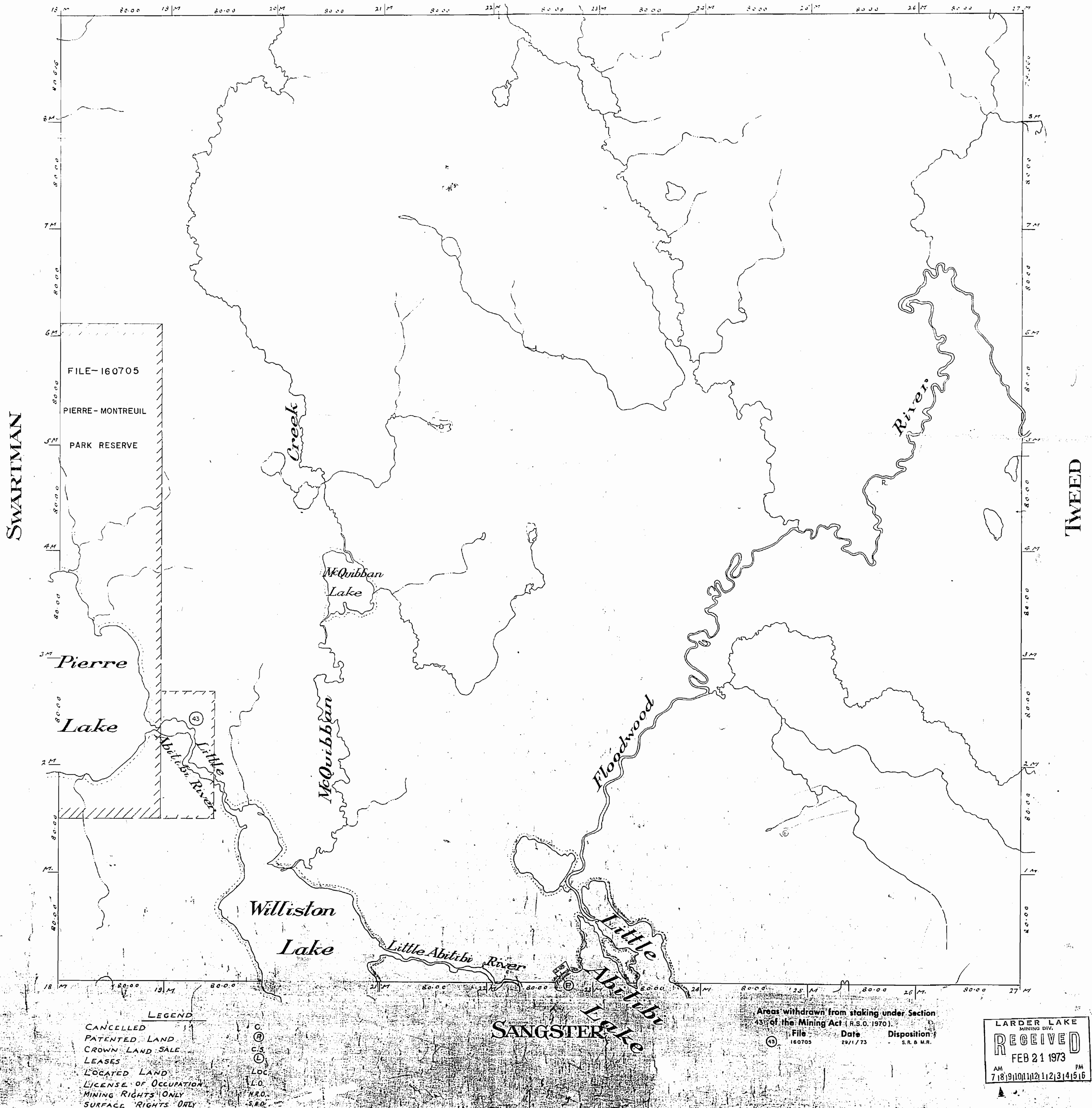
400' Surface Rights Reservation  
around all Lakes and Rivers.

~~SURFACE RIGHTS WITHDRAWN FROM STAKING~~  
~~BY ORDER OF DEPUTY MINISTER MAR 25/1976~~  
~~ORDER W. 15/76~~

W 18/76 - Apr 12/76  
Surface OPEN - June 2/78 - Order 622/78

Replied by M/S  
June 16/86

North Asly





ONTARIO  
MINISTRY OF NATURAL RESOURCES  
SURVEYS AND MAPPING BRANCH

# McQUIBBAN

LARDER LAKE MINING DIVISION

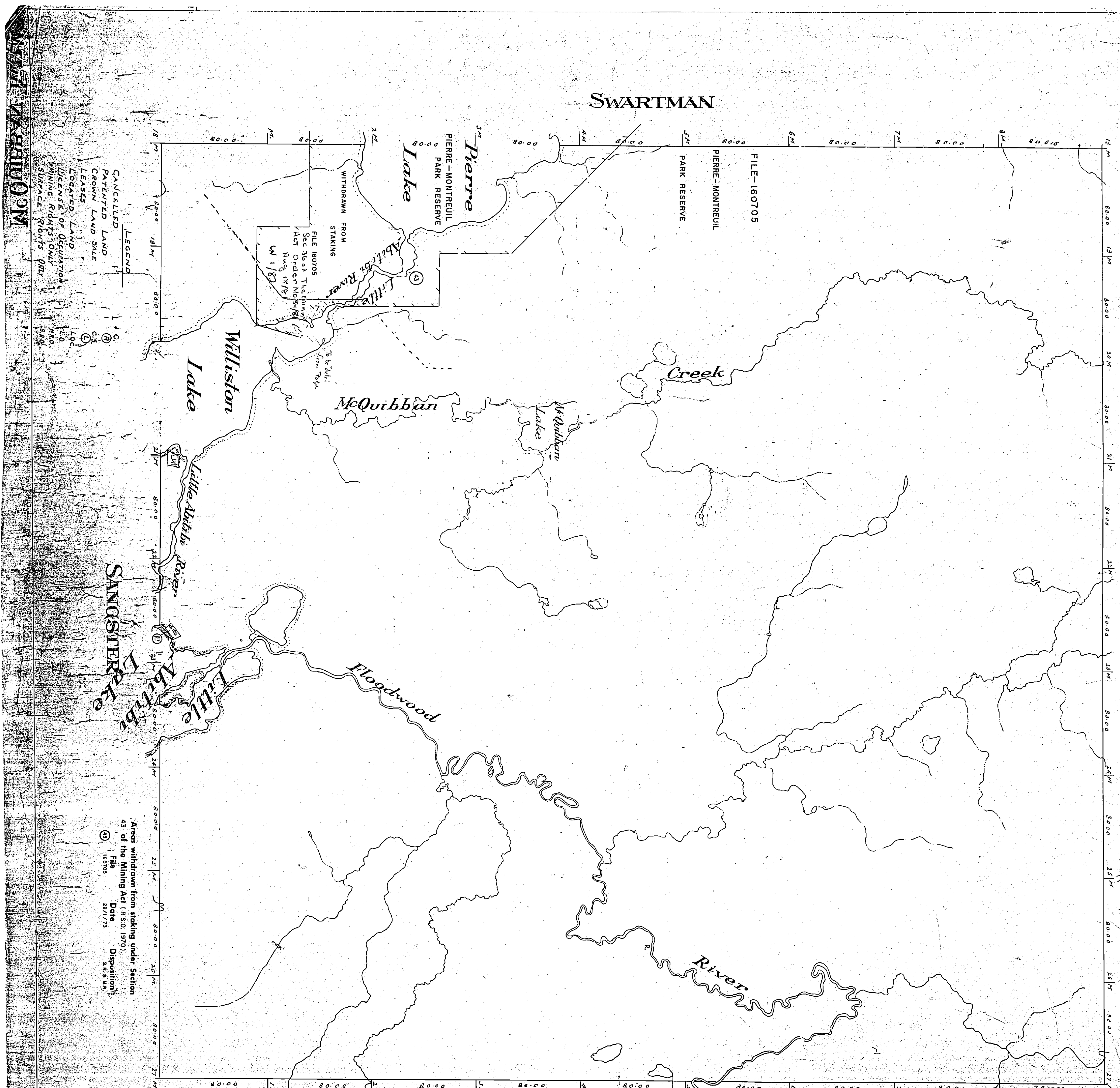
DISTRICT OF COCHRANE

Scale - 400 chains - 1 inch

NOTE  
400' Surface Rights Reservation  
around all Lakes and Rivers.

NOTICE OF FORESTRY ACTIVITY  
THIS TOWNSHIP / AREA FALLS WITHIN THE —  
IROQUOIS FALLS MANAGEMENT UNIT  
AND MAY BE SUBJECT TO FORESTRY OPERATIONS.  
THE MNR UNIT FORESTER FOR THIS AREA CAN BE  
CONTACTED AT:  
POL. 800 AND  
POL. 100  
COCHRANE, ONT.  
705-272-4365

THE INFORMATION THAT  
APPEARS ON THIS MAP  
HAS BEEN OBTAINED  
FROM ACRABY IS NOT  
GUARANTEED. THOSE  
WISHING TO STAKE CLAIMS  
SHOULD CONSULT THE  
RECORDS IN THE OFFICE OF  
NORTH HAD MINES FOR AD-  
DITIONAL INFORMATION  
ON THE STATUS OF THE  
LANDS SHOWN HEREON.





547

SWASTIKA  
RECEIVED  
APR 23 1953  
MINING RECORDS

# Mc QUIBBAN

LARDER LAKE MINING DIVISION

DISTRICT OF COCHRANE

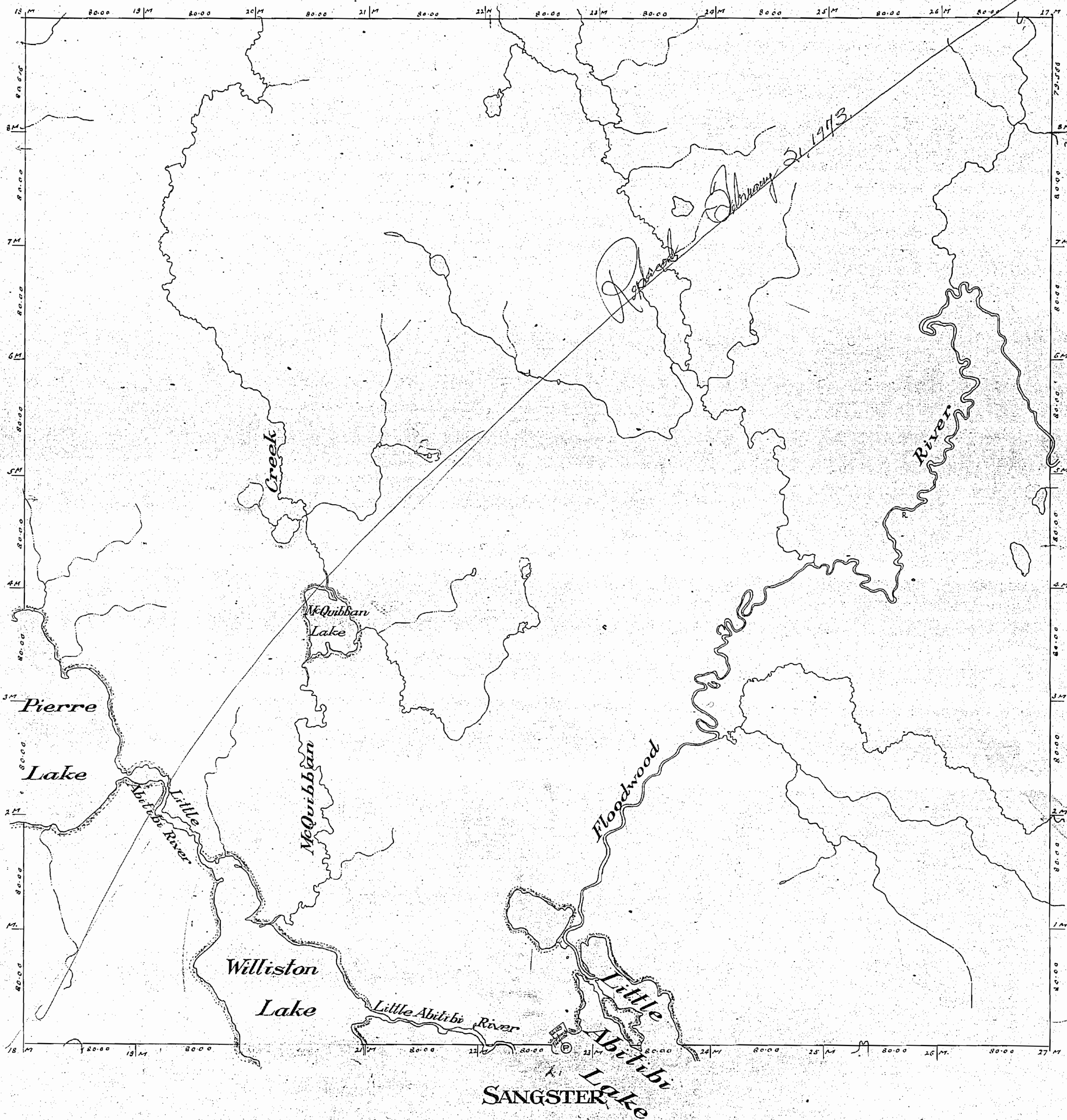
Scale: 40 Chains = 1 Inch

M-547

North Arrow

SWARTMAN

TWEED



Surface reservation 400 ft. wide for Dept. of Lands and Forests shown hereon

Mc QUIBBAN TWP M-547



# McQUIBBAN

MINISTRY OF NATURAL RESOURCES  
SURVEYS AND MAPPING BRANCH

LARDER LAKE MINING DIVISION

DISTRICT OF COCHRANE

Scale: 40 Chains = 1 Inch

DATE OF ISSUE

APR 28 1998

PROVINCIAL RECORDING  
OFFICE - SUDBURY

## NOTICE OF FORESTRY ACTIVITY

THIS TOWNSHIP / AREA FALLS WITHIN THE  
IROQUOIS FALLS MANAGEMENT UNIT  
AND MAY BE SUBJECT TO FORESTRY OPERATIONS.  
THE MNR UNIT FORESTER FOR THIS AREA CAN BE  
CONTACTED AT:  
P.O. BOX 730  
2 THIRD AVE.  
COCHRANE, ONT.  
POL 1C0  
705-272-4365

THE INFORMATION THAT  
APPEARS ON THIS MAP  
HAS BEEN COMPILED  
FROM VARIOUS SOURCES  
AND ACCURACY IS NOT  
GUARANTEED. THOSE  
WISHING TO STAKE MIN-  
ING CLAIMS SHOULD CON-  
SULT WITH THE MINING  
RECORDER, MINISTRY OF  
NORTHERN DEVELOP-  
MENT AND MINES FOR AD-  
DITIONAL INFORMATION  
ON THE STATUS OF THE  
LANDS SHOWN HEREON.

### NOTE

400' Surface Rights Reservation  
around all Lakes and Rivers.

