

SADDLE LAKE (M.2575)

AREA OF

McVICAR LAKE

DISTRICT OF  
KENORA  
(PATRICIA PORTION)

RED LAKE  
MINING DIVISION

SCALE: 1-INCH = 40 CHAINS

LEGEND

- PATENTED LAND ⊙
- CROWN LAND SALE C.S.
- LEASES ⊖
- LOCATED LAND Loc.
- LICENSE OF OCCUPATION L.O.
- MINING RIGHTS ONLY M.R.O.
- SURFACE RIGHTS ONLY S.R.O.
- ROADS —————
- IMPROVED ROADS —————
- KING'S HIGHWAYS —————
- RAILWAYS —————
- POWER LINES —————
- MARSH OR MUSKEG —————
- MINES —————
- CANCELLED —————

NOTES

400' reserve around all lakes and rivers to Dept. of Lands & Forests.

*July 19, 1960*  
*Aug. 3/60*  
*Aug 10/60*

G-2121



PLAN NO. M.2741

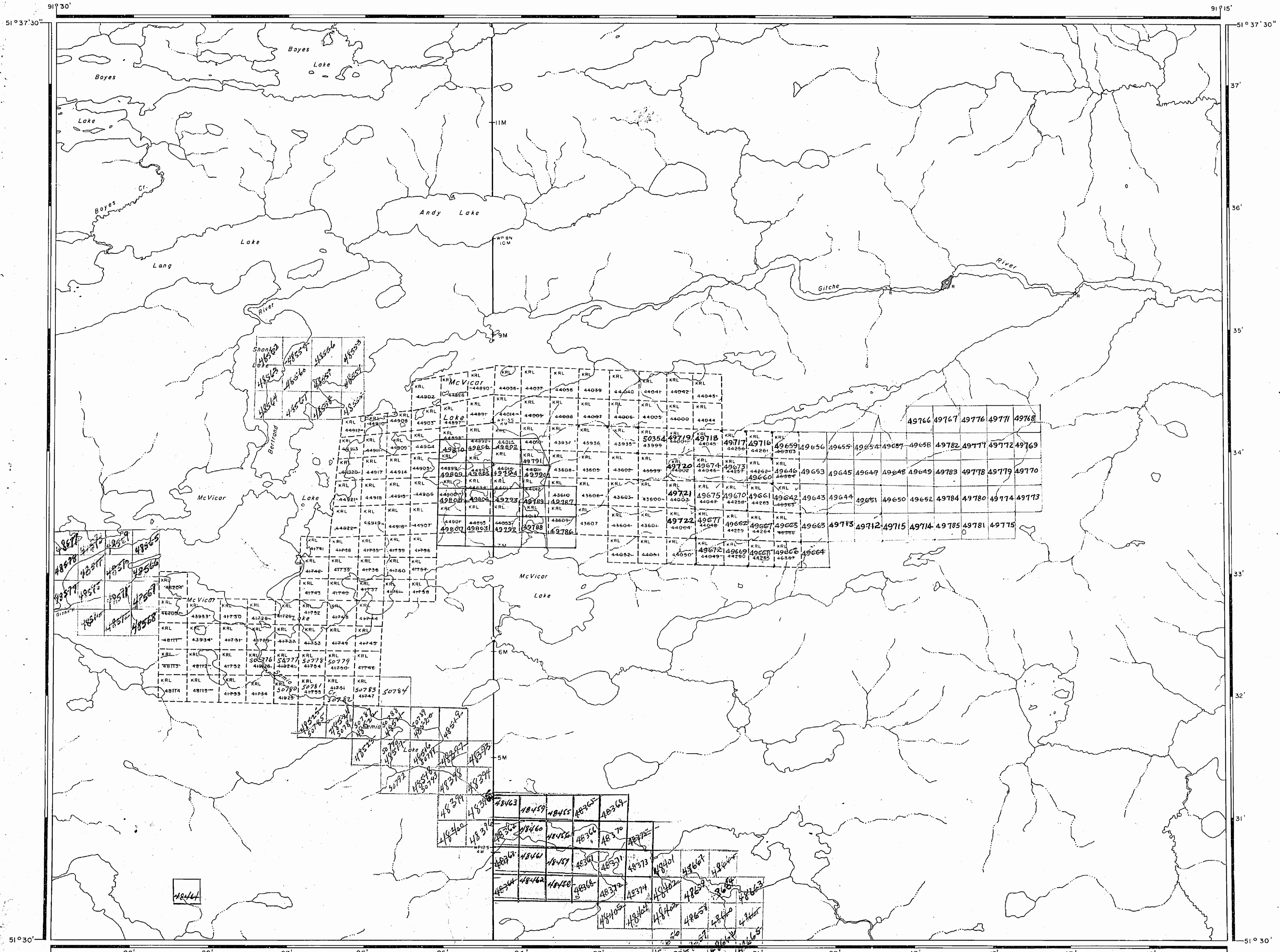
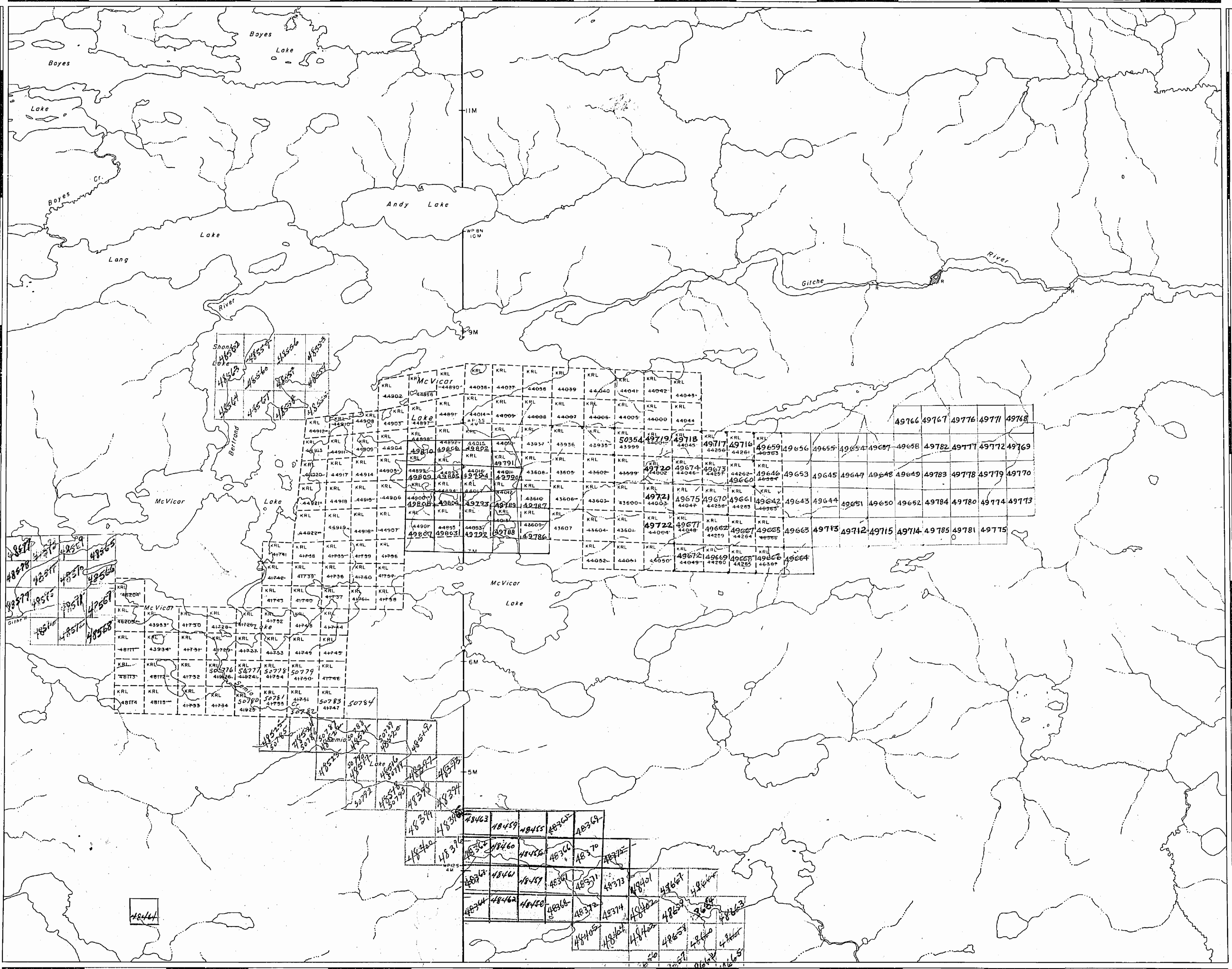
DEPARTMENT OF MINES

— ONTARIO —

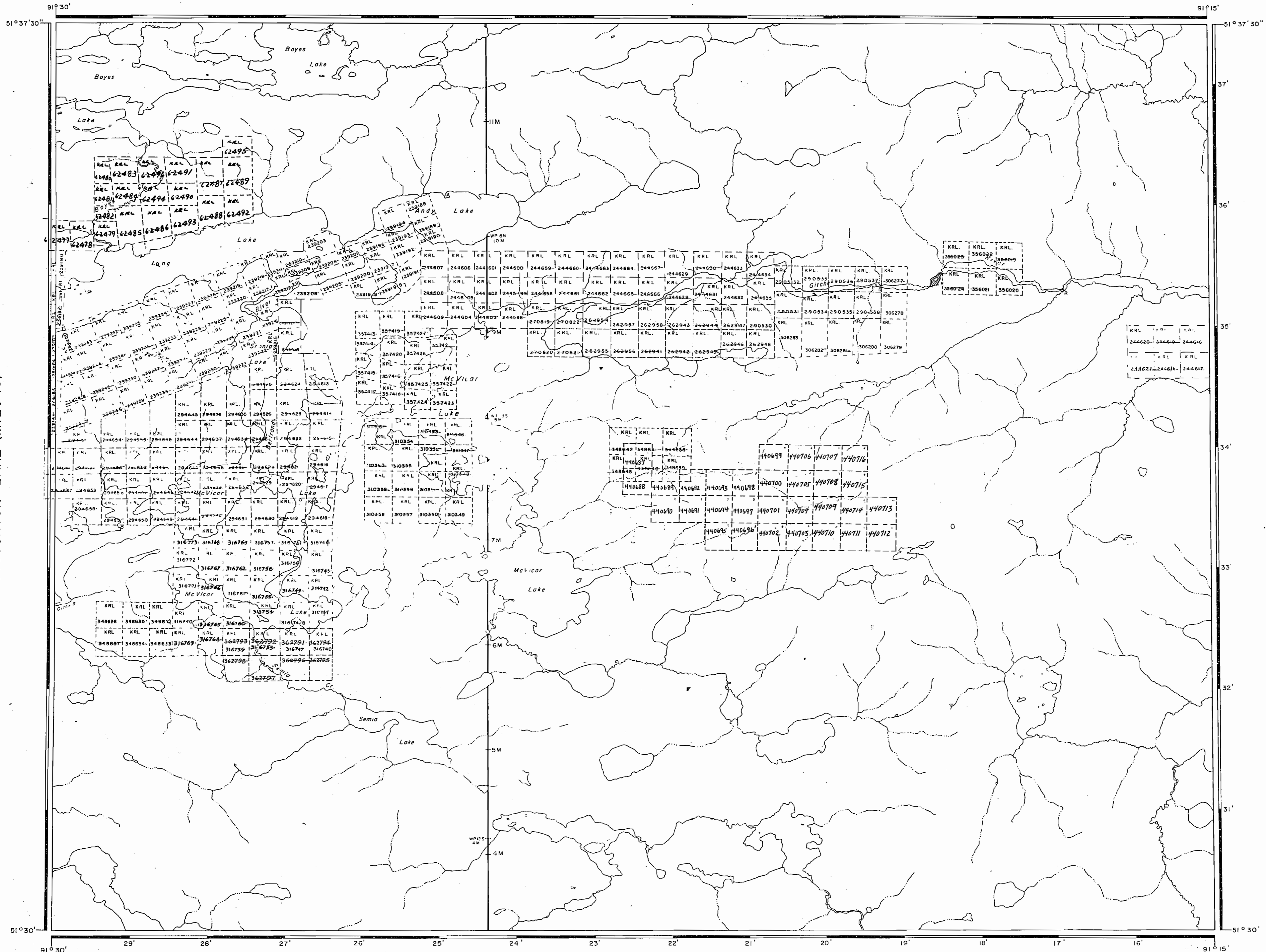
STOUGHTON LAKE (M.2043)

CANNON LAKE (M.2142)

MEEN LAKE (M.2239)



SADDLE LAKE (M.2575)



STOUGHTON LAKE (M.2043)

CANNON LAKE (M.2142)

AREA OF

McVICAR LAKE

DISTRICT OF KENORA  
(PATRICIA PORTION)

RED LAKE MINING DIVISION

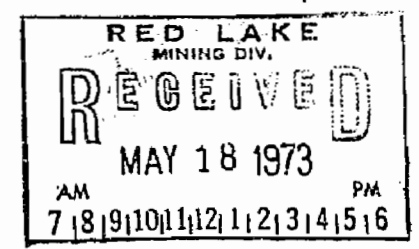
SCALE: 1-INCH = 40 CHAINS

LEGEND

- |                        |        |
|------------------------|--------|
| PATENTED LAND          | Ⓢ      |
| CROWN LAND SALE LEASES | C.S.   |
| LOCATED LAND           | Ⓛ      |
| LICENSE OF OCCUPATION  | Loc.   |
| MINING RIGHTS ONLY     | L.O.   |
| SURFACE RIGHTS ONLY    | M.R.O. |
| ROADS                  | S.R.O. |
| IMPROVED ROADS         | —      |
| KING'S HIGHWAYS        | —      |
| RAILWAYS               | —      |
| POWER LINES            | —      |
| MARSH OR MUSKEG        | —      |
| MINES                  | Ⓜ      |
| CANCELLED              | C.     |

NOTES

400' reserve around all lakes and rivers to Dept. of Lands & Forests.



G-2121

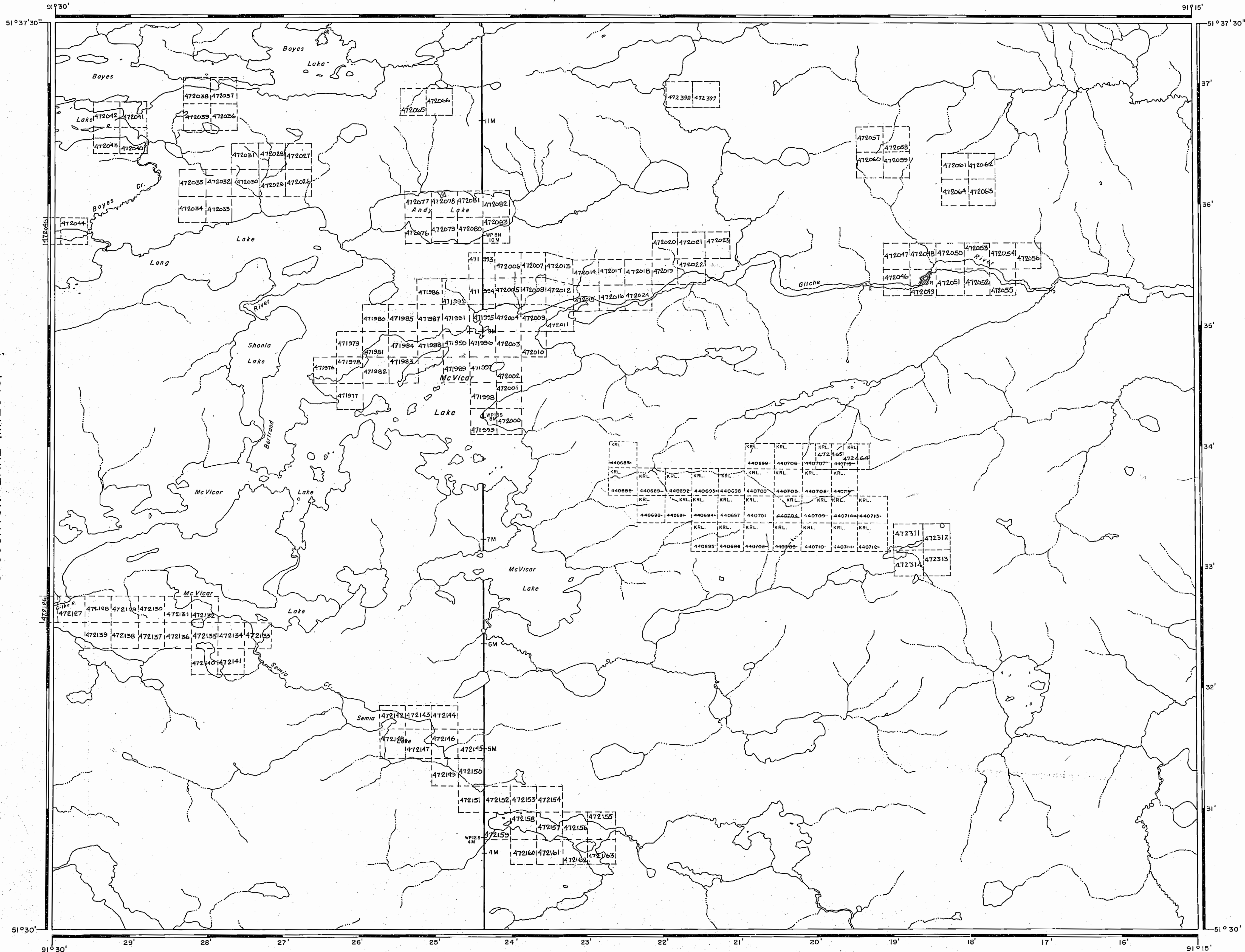
NATIONAL TOPOGRAPHIC SERIES 52 0

PLAN NO. M.2741

ONTARIO  
MINISTRY OF NATURAL RESOURCES  
SURVEYS AND MAPPING BRANCH

MEEN LAKE (M.2239)

SADDLE LAKE (M.2575)



STOUGHTON LAKE (M.2043)

CANNON LAKE (M.2142)

MEEN LAKE (M.2239)

AREA OF  
**McVICAR LAKE**

DISTRICT OF  
KENORA  
(PATRICIA PORTION)

RED LAKE  
MINING DIVISION


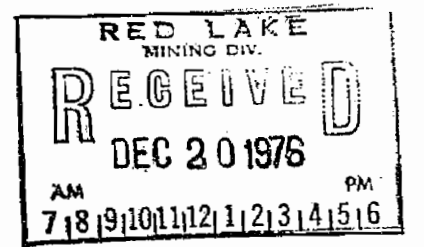
SCALE: 1-INCH = 40 CHAINS

**LEGEND**

- PATENTED LAND ● or ⊕
- CROWN LAND SALE C.S.
- LEASES Ⓛ
- LOCATED LAND Loc.
- LICENSING OF OCCUPATION L.O.
- MINING RIGHTS ONLY M.R.O.
- SURFACE RIGHTS ONLY S.R.O.
- ROADS —
- IMPROVED ROADS —
- KING'S HIGHWAYS —
- RAILWAYS —
- POWER LINES —
- MARSH OR MUSKEG —
- MINES Ⓧ
- CANCELLED c.
- PATENTED S.R.O. ⊙

**NOTES**

400' surface rights reservation along the shores of all lakes and rivers.



C-2121

NATIONAL TOPOGRAPHIC SERIES 52-0

PLAN NO. **M.2741**

ONTARIO  
MINISTRY OF NATURAL RESOURCES

SURVEYS AND MAPPING BRANCH

SADDLE LAKE (M.2575)

AREA OF

McVICAR LAKE

DISTRICT OF KENORA  
(PATRICIA PORTION)

RED LAKE MINING DIVISION



SCALE: 1-INCH = 40 CHAINS

LEGEND

- PATENTED LAND ● or ⊕
- CROWN LAND SALE C.S.
- LEASES ⊙
- LOCATED LAND Loc.
- LICENSE OF OCCUPATION L.O.
- MINING RIGHTS ONLY M.R.O.
- SURFACE RIGHTS ONLY S.R.O.
- ROADS —
- IMPROVED ROADS —
- KING'S HIGHWAYS —
- RAILWAYS —
- POWER LINES —
- MARSH OR MUSKEG —
- MINES ⊗
- CANCELLED ⊖
- PATENTED S.R.O. ⊙

NOTES

400' surface rights reservation along the shores of all lakes and rivers.



C-2121

NATIONAL TOPOGRAPHIC SERIES 52-0

PLAN NO. M.2741

ONTARIO  
MINISTRY OF NATURAL RESOURCES

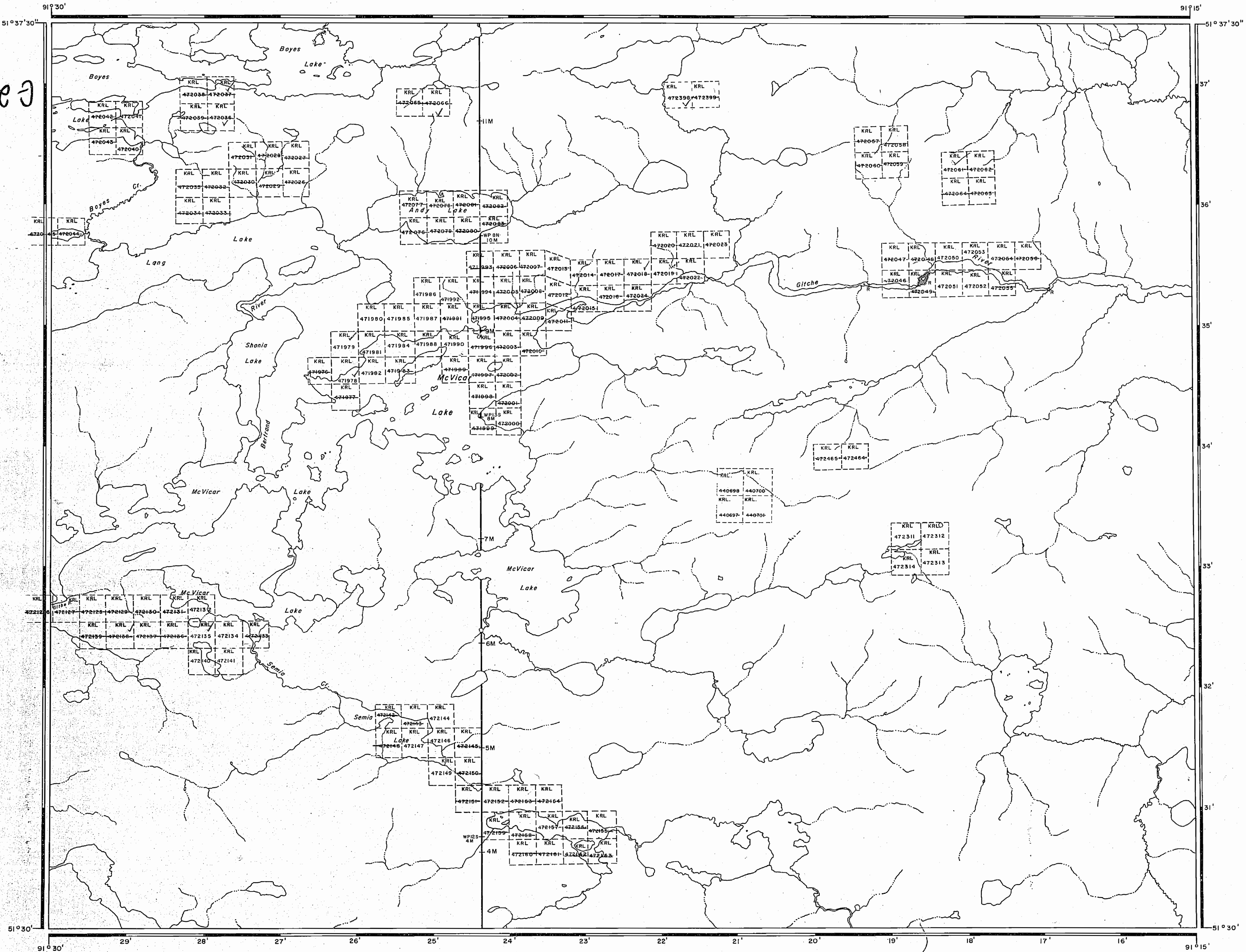
SURVEYS AND MAPPING BRANCH

C-2121

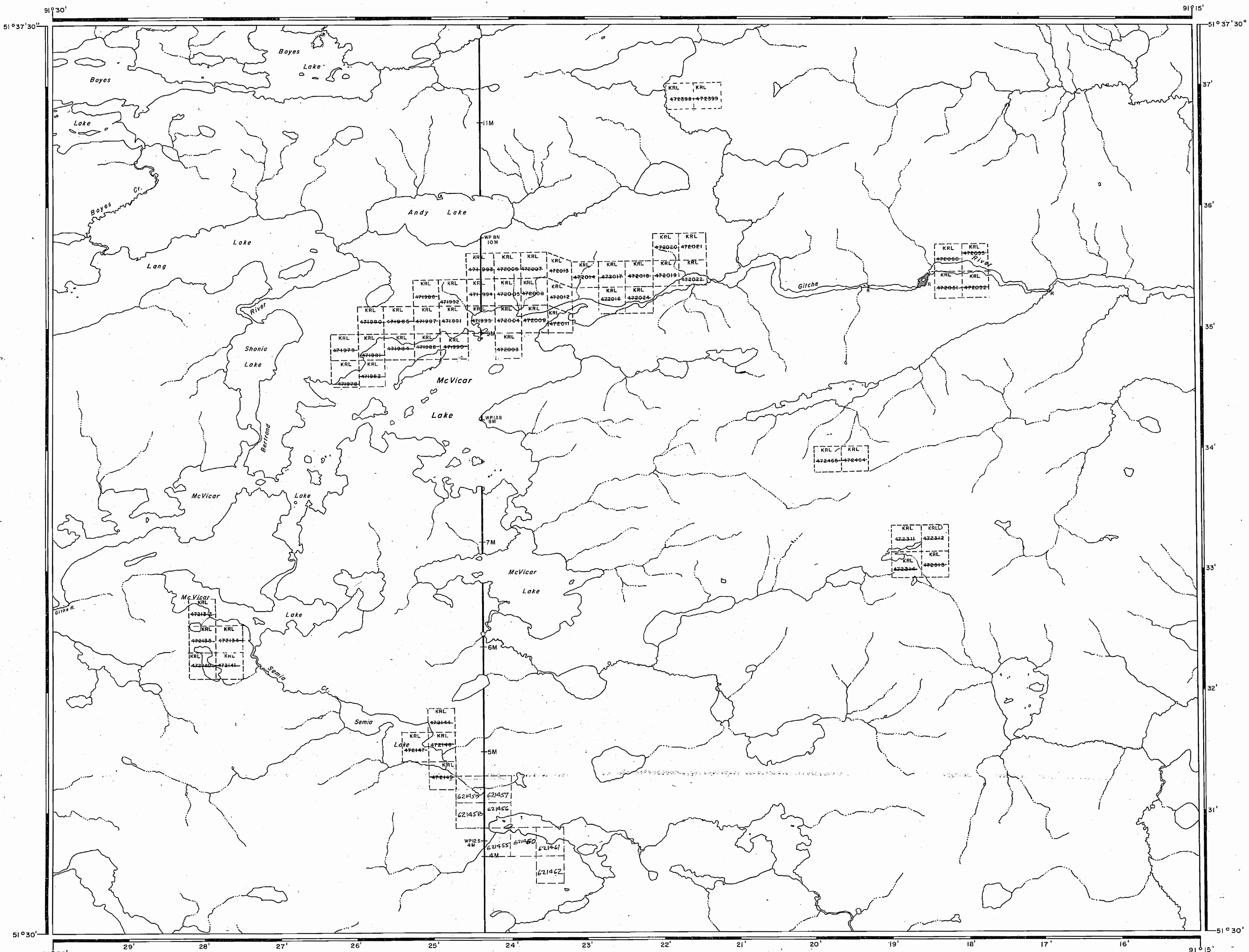
STOUGHTON LAKE (M.2043)

CANNON LAKE (M.2142)

MEEN LAKE (M.2239)



SADDLE LAKE (M.2575)



STOUGHTON LAKE (M.2043)

CANNON LAKE (M.2142)

MEEN LAKE (M.2239)

AREA OF  
**McVICAR LAKE**

DISTRICT OF  
**KENORA**  
(PATRICIA PORTION)

**RED LAKE**  
MINING DIVISION

SCALE: 1-INCH = 40 CHAINS

**LEGEND**

- |                       |        |
|-----------------------|--------|
| PATENTED LAND         | ⊙ or ⊕ |
| CROWN LAND SALE       | C.S.   |
| LEASES                | Ⓛ      |
| LOCATED LAND          | Loc.   |
| LICENSE OF OCCUPATION | L.O.   |
| MINING RIGHTS ONLY    | M.R.O. |
| SURFACE RIGHTS ONLY   | S.R.O. |
| ROADS                 | —      |
| IMPROVED ROADS        | —      |
| KING'S HIGHWAYS       | —      |
| RAILWAYS              | —      |
| POWER LINES           | —      |
| MARSH OR MUSKEG       | —      |
| MINES                 | ⋈      |
| CANCELLED             | c.     |
| PATENTED S.R.O.       | ⊙      |

**NOTES**

400' surface rights reservation along the shores of all lakes and rivers.

DATE OF ISSUE  
AUG 31 1981  
Ministry of Natural Resources  
TORONTO

RED LAKE  
MINING DIV.  
SEP 22 1981  
P. E. R.

G-2121

NATIONAL TOPOGRAPHIC SERIES 52-0

PLAN NO. **M.2741**

ONTARIO

MINISTRY OF NATURAL RESOURCES  
SURVEYS AND MAPPING BRANCH

SADDLE LAKE (M.2575)

AREA OF

McVICAR LAKE

DISTRICT OF  
KENORA  
(PATRICIA PORTION)

RED LAKE  
MINING DIVISION

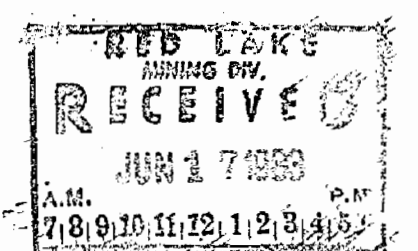
SCALE: 1-INCH = 40 CHAINS

LEGEND

- PATENTED LAND ● or ⊕
- CROWN LAND SALE C.S.
- LEASES Ⓢ
- LOCATED LAND Loc.
- LICENSE OF OCCUPATION L.O.
- MINING RIGHTS ONLY M.R.O.
- SURFACE RIGHTS ONLY S.R.O.
- ROADS —
- IMPROVED ROADS —
- KING'S HIGHWAYS —
- RAILWAYS —
- POWER LINES —
- MARSH OR MUSKEG —
- MINES ⋈
- CANCELLED C.
- PATENTED S.R.O. ⊙

NOTES

400' surface rights reservation along the shores of all lakes and rivers.



G-2121

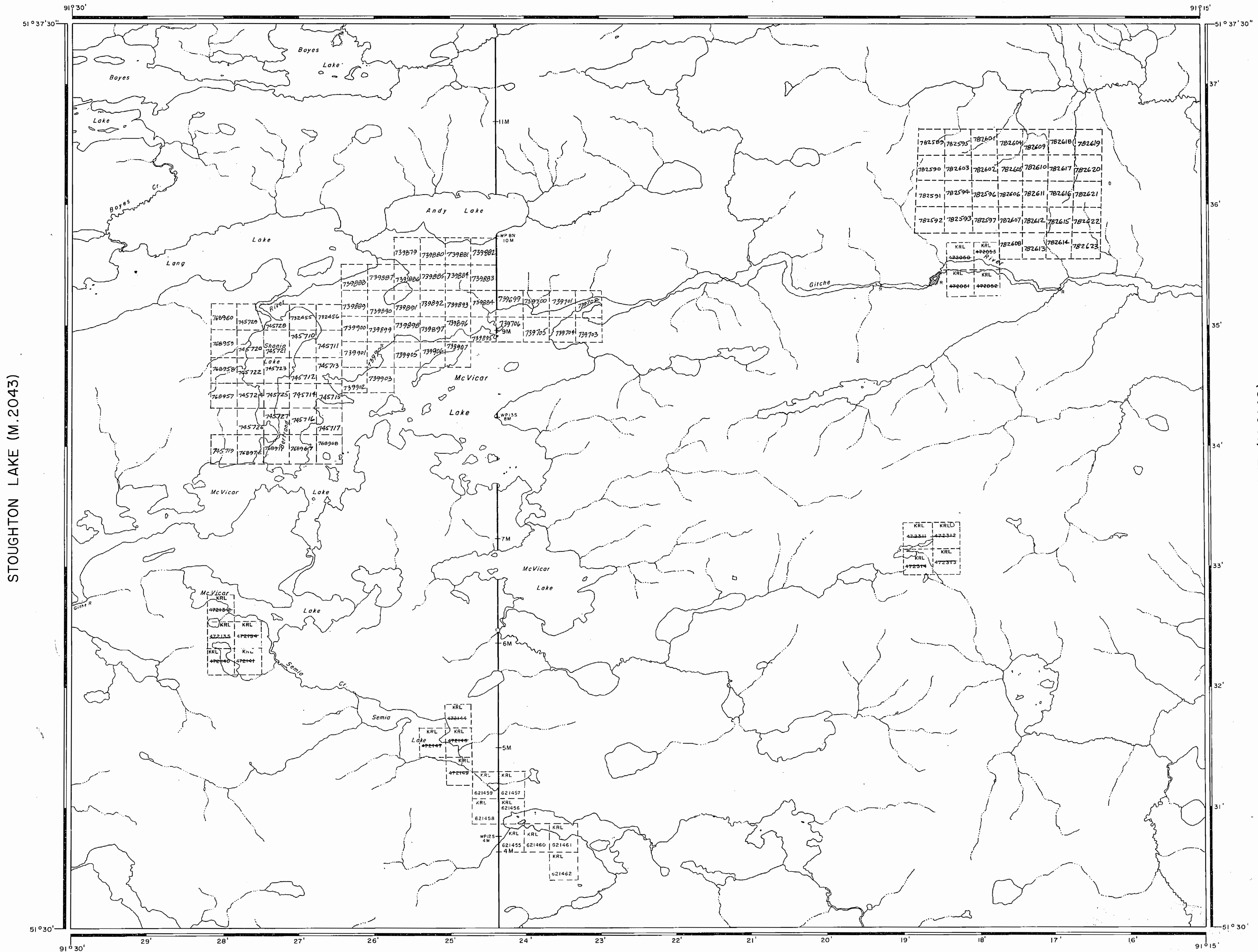
NATIONAL TOPOGRAPHIC SERIES 52-0

PLAN NO. M.2741

ONTARIO  
MINISTRY OF NATURAL RESOURCES

SURVEYS AND MAPPING BRANCH

515912



D. J. D.

SADDLE LAKE G-2197

LEGEND

- HIGHWAY AND ROUTE NO.
- OTHER ROADS
- TRAILS
- SURVEYED LINES
- TOWNSHIP BASE LINES ETC.
- LOTS, MINING CLAIMS, PARCELS ETC.
- UNSURVEYED LINES
- LOT LINES
- PARCEL BOUNDARY
- MINING CLAIMS ETC.
- RAILWAY AND RIGHT OF WAY
- UTILITY LINES
- NON PERENNIAL STREAM
- FLOODING OR FLOODING RIGHTS
- SUBDIVISION OR COMPOSITE PLAN
- RESERVATIONS
- ORIGINAL SHORELINE
- MARSH OR MUSKEG
- MINES
- TRAVERSE MONUMENT

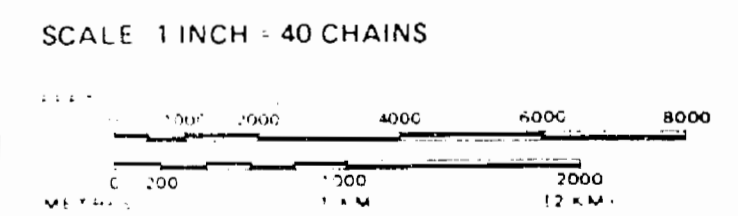
DISPOSITION OF CROWN LANDS

TYPE OF DOCUMENT	SYMBOL
PATENT, SURFACE & MINING RIGHTS	●
SURFACE RIGHTS ONLY	○
MINING RIGHTS ONLY	◐
LEASE, SURFACE & MINING RIGHTS	■
SURFACE RIGHTS ONLY	◼
MINING RIGHTS ONLY	◻
LICENCE OF OCCUPATION	◔
ORDER IN COUNCIL	◕
RESERVATION	○
CANCELLED	○
SAND & GRAVEL	○

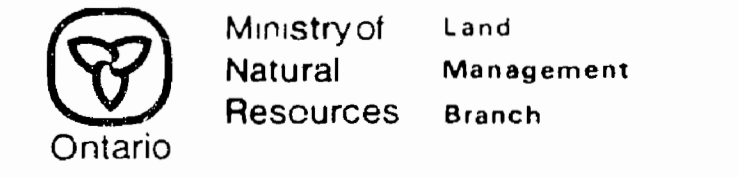
NOTE: MINING RIGHTS IN PARCELS PATENTED PRIOR TO MAY 1, 1913, VESTED IN ORIGINAL PATENTEE BY THE PUBLIC LANDS ACT, R.S.O. 1910, CAP. 180, SEC. 53, 55, 56 & 57.

REFERENCES

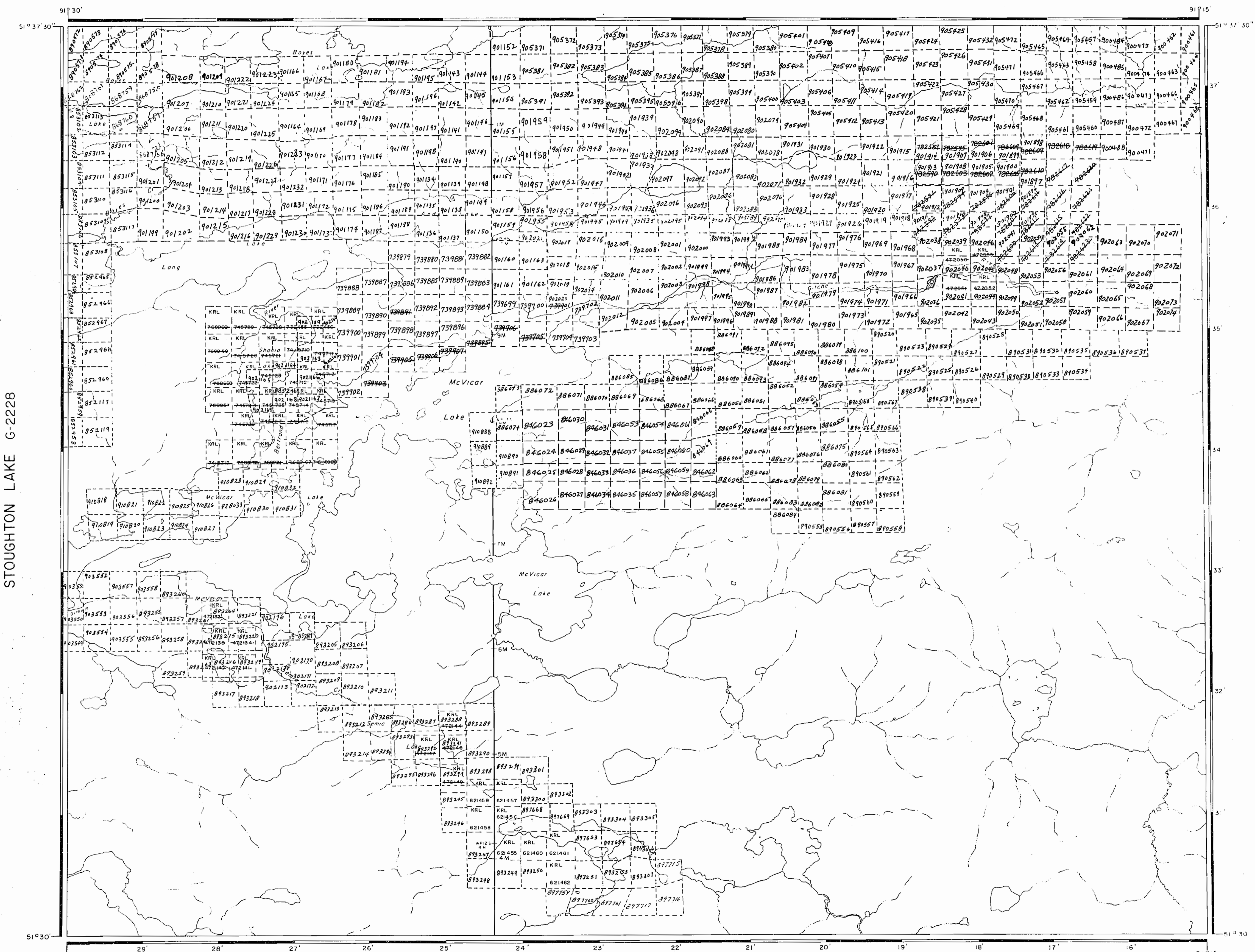
AREAS WITHDRAWN FROM DISPOSITION			
M.R.O.	- MINING RIGHTS ONLY		
S.R.O.	- SURFACE RIGHTS ONLY		
M.-S.	- MINING AND SURFACE RIGHTS		
Description	Order No.	Date	Disposition File



AREA  
**McVICAR LAKE**  
 M.N.R. ADMINISTRATIVE DISTRICT  
**SIoux LOOKOUT**  
 MINING DIVISION  
**RED LAKE**  
 LAND TITLES / REGISTRY DIVISION  
**KENORA (PATRICIA PORTION)**



Date: JANUARY, 1984  
 Number: **G-2121**



MEEN LAKE G-2122

CANNON LAKE G-1978

STOUGHTON LAKE G-2228

SADDLE LAKE G-2197

LEGEND

- HIGHWAY AND ROUTE No.
- OTHER ROADS
- TRAILS
- SURVEYED LINES
- TOWNSHIP'S BASE LINES ETC.
- LOTS, MINING CLAIMS PARCELS ETC.
- UNSURVEYED LINES
- LOT LINES
- PARCEL BOUNDARY
- MINING CLAIMS ETC.
- RAILWAY AND RIGHT OF WAY
- UTILITY LINES
- NON-PERENNIAL STREAM
- FLOODING OR FLOODING RIGHTS
- SUBDIVISION OR COMPOSITE PLAN
- RESERVATIONS
- ORIGINAL SHORELINE
- MARSH OR MUSKEG
- MINES
- TRAVERSE MONUMENT

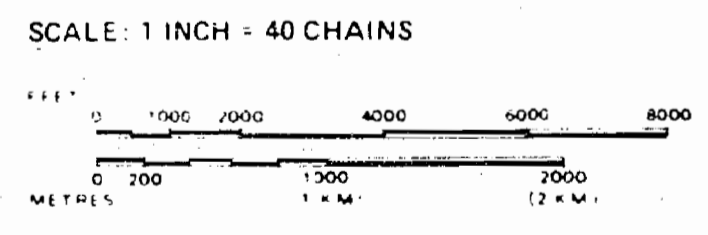
DISPOSITION OF CROWN LANDS

TYPE OF DOCUMENT	SYMBOL
PATENT, SURFACE & MINING RIGHTS	●
SURFACE RIGHTS ONLY	○
MINING RIGHTS ONLY	◐
LEASE, SURFACE & MINING RIGHTS	■
SURFACE RIGHTS ONLY	◼
MINING RIGHTS ONLY	◻
LICENCE OF OCCUPATION	◊
ORDER IN COUNCIL	◌
RESERVATION	○
CANCELLED	○
SAND & GRAVEL	○

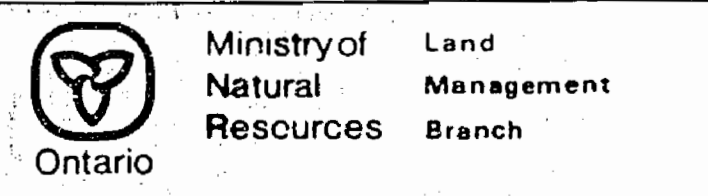
NOTE: MINING RIGHTS IN PARCELS PATENTED PRIOR TO 1913 VESTED IN ORIGINAL PATENTEES BY THE S.A.C. LANDS ACT R.S.O. 1970 CHAP. 380 SEC. 53 SUBSEC. 1

REFERENCES

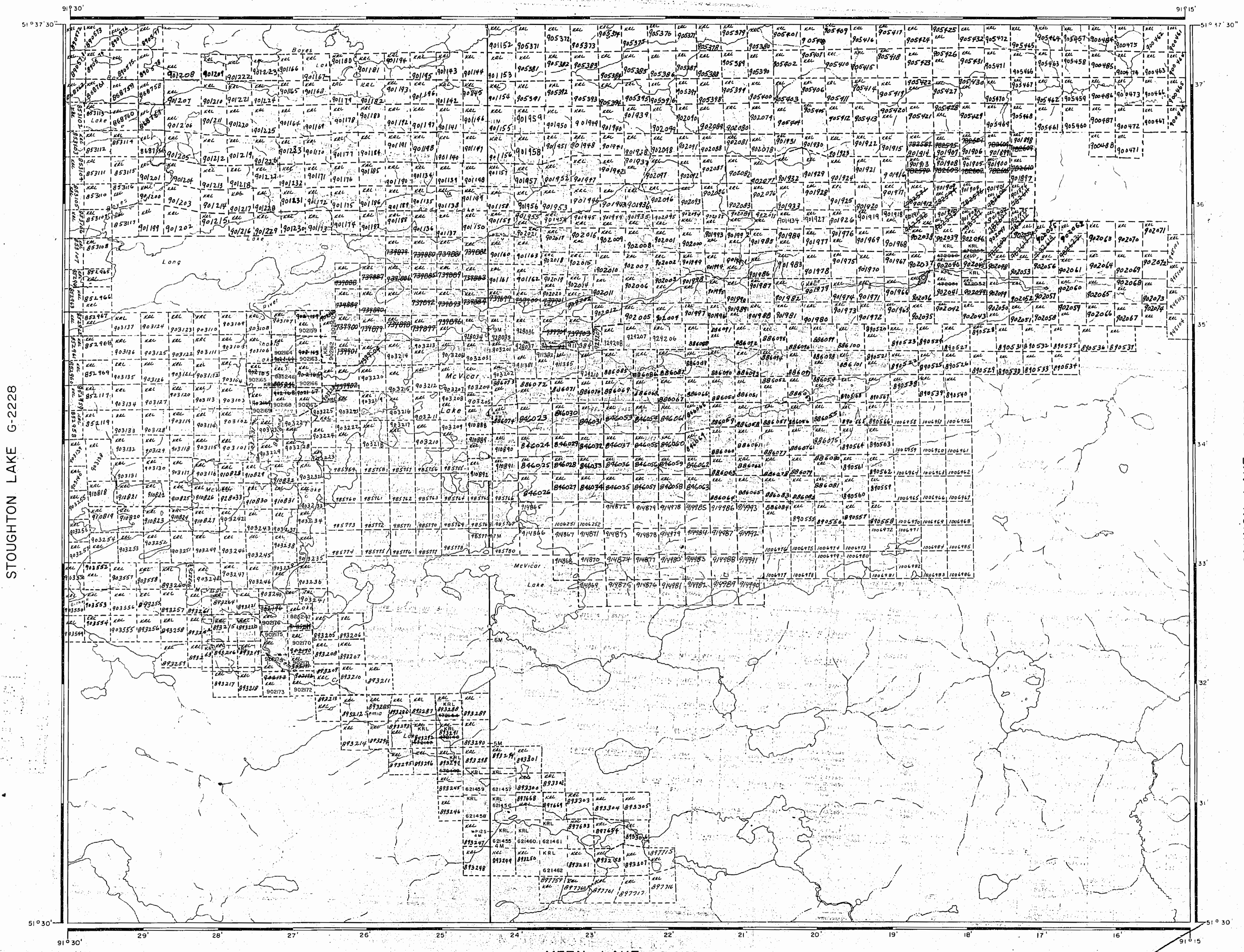
AREAS WITHDRAWN FROM DISPOSITION				
M.R.O.	- MINING RIGHTS ONLY			
S.R.O.	- SURFACE RIGHTS ONLY			
M.+S.	- MINING AND SURFACE RIGHTS			
Description	Order No.	Date	Disposition	File



AREA  
**McVICAR LAKE**  
 M.N.R. ADMINISTRATIVE DISTRICT  
**SIoux LOOKOUT**  
 MINING DIVISION  
**PATRICIA**  
 LAND TITLES / REGISTRY DIVISION  
**KENORA (PATRICIA PORTION)**



Date: JANUARY, 1984  
 Number: **G-2121**



MEEN LAKE G-2122

CANNON LAKE G-1978

STOUGHTON LAKE G-2228

Feb. 1/87  
July 20/87  
A46 5/87



Apr 21 11:00 C

# SADDLE LAKE G-2197

## LEGEND

- HIGHWAY AND ROUTE NO.
- OTHER ROADS
- TRAILS
- SURVEYED LINES
- TOWNSHIP BASE LINES ETC.
- LOTS, MINING CLAIMS PARCELS ETC.
- UNSURVEYED LINES
- LOT LINES
- PART BOUNDARY
- MINING CLAIMS ETC.
- RAILWAY AND RIGHT OF WAY
- UTILITY LINES
- NON PERENNIAL STREAM
- FLOODING OR FLOODING RIGHTS
- SUBDIVISION OR COMPOSITE PLAN
- RESERVATIONS
- ORIGINAL SHORELINE
- MARSH OR MUSKEG
- MINES
- TRAVERSE MONUMENT

## DISPOSITION OF CROWN LANDS

TYPE OF DOCUMENT	SYMBOL
PATENT SURFACE & MINING RIGHTS	●
SURFACE RIGHTS ONLY	○
MINING RIGHTS ONLY	◐
LEASE SURFACE & MINING RIGHTS	■
SURFACE RIGHTS ONLY	◼
MINING RIGHTS ONLY	◻
LICENCE OF OCCUPATION	○
ORDER IN COUNCIL	○
RESERVATION	○
CANCELLED	○
SAND & GRAVEL	○

NOTE: MINING RIGHTS & PARCELS PATENTED BY THE LANDS ACT 1952 TO 1970 CHAP. 380 SEC. 43 & 45(1)

## REFERENCES

AREAS WITHDRAWN FROM DISPOSITION

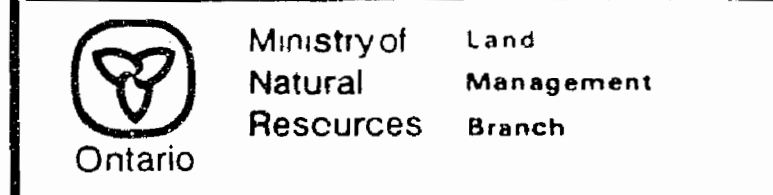
M.R.O. - MINING RIGHTS ONLY  
S.R.O. - SURFACE RIGHTS ONLY  
M.S. - MINING AND SURFACE RIGHTS

Description	Order No.	Date	Disposition	File
890730	1006959	1984	1006959	1006959
Aug 14/89				
AUGUST 25/89				
Feb 11/87				
July 20/87				
Aug 5/87				
June 17/90				

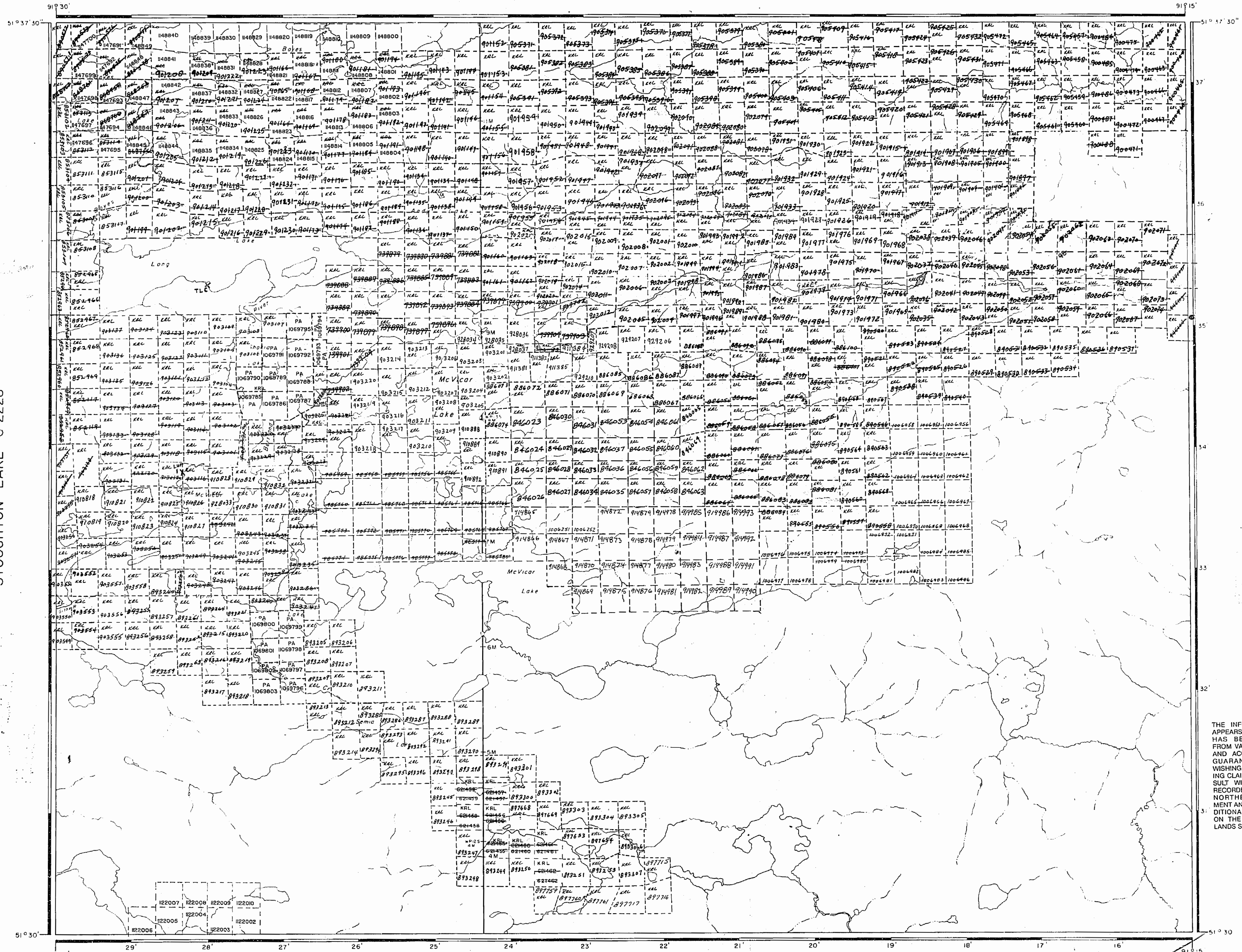
L.U.P. - OUTPOST CAMP  
T.L.C. - TRAP LINE CABIN  
SCALE 1 INCH = 40 CHAINS

THE INFORMATION THAT APPEARS ON THIS MAP HAS BEEN COMPILED FROM VARIOUS SOURCES, AND ACCURACY IS NOT GUARANTEED. THOSE WISHING TO STAKE MINING CLAIMS SHOULD CONSULT WITH THE MINING RECORDER, MINISTRY OF NORTHERN DEVELOPMENT AND MINES, FOR ADDITIONAL INFORMATION ON THE STATUS OF THE LANDS SHOWN HEREON.

AREA  
**McVICAR LAKE**  
M.N.R. ADMINISTRATIVE DISTRICT  
**SIoux LOOKOUT**  
MINING DIVISION  
**PATRICIA**  
LAND TITLES / REGISTRY DIVISION  
**KENORA (PATRICIA PORTION)**



Date: JANUARY, 1984  
Number: **G-2121**



Sp. 1/2  
1/2 of 90 C  
1/2 of 15/90 C

STOUGHTON LAKE G-2228

CANNON LAKE G-1978

# MEEN LAKE G-2122



Feb. 1991

SADDLE LAKE - G-2197

LEGEND

HIGHWAY AND ROUTE NO	
OTHER ROADS	
TRAILS	
SURVEYED LINES	
TOWNSHIPS, BASE LINES, ETC	
LOTS, MINING CLAIMS, PARCELS, ETC	
UNSURVEYED LINES	
LOT LINES	
PARCEL BOUNDARY	
MINING CLAIMS ETC	
RAILWAY AND RIGHT OF WAY	
UTILITY LINES	
NON-PERENNIAL STREAM	
FLOODING OR FLOODING RIGHTS	
SUBDIVISION OR COMPOSITE PLAN	
RESERVATIONS	
ORIGINAL SHORELINE	
MARSH OR MUSKEG	
MINES	
TRAVERSE MONUMENT	
REMOTE TOURIST SET-UP	

DISPOSITION OF CROWN LANDS

TYPE OF DOCUMENT	SYMBOL
PATENT, SURFACE & MINING RIGHTS	
SURFACE RIGHTS ONLY	
MINING RIGHTS ONLY	
LEASE, SURFACE & MINING RIGHTS	
SURFACE RIGHTS ONLY	
MINING RIGHTS ONLY	
LICENCE OF OCCUPATION	
ORDER-IN-COUNCIL	
RESERVATION	
CANCELLED	
SAND & GRAVEL	

NOTE: MINING RIGHTS IN PARCELS PATENTED PRIOR TO MAY 5 1913, VESTED IN ORIGINAL PATENTEE, BY THE PUBLIC LANDS ACT, R.S.O. 1970, CHAP. 380, SEC. 63 SUBSEC. 1

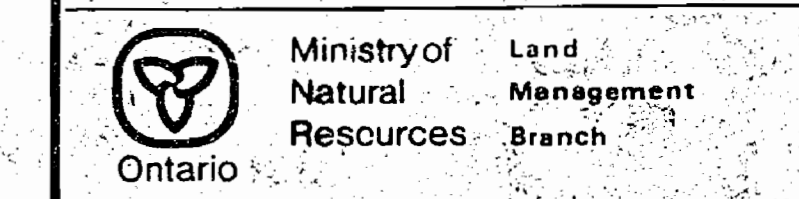
REFERENCES

AREAS WITHDRAWN FROM DISPOSITION				
Description	Order No.	Date	Disposition	File
M.R.O. - MINING RIGHTS ONLY				
S.R.O. - SURFACE RIGHTS ONLY				
M.S. - MINING AND SURFACE RIGHTS				

T.L.C. - TRAP LINE CABIN  
 SCALE: 1 INCH = 40 CHAINS

THE INFORMATION THAT APPEARS ON THIS MAP HAS BEEN COMPILED FROM VARIOUS SOURCES, AND ACCURACY IS NOT GUARANTEED. THOSE WISHING TO STAKE MINING CLAIMS SHOULD CONSULT WITH THE MINING RECORDER, MINISTRY OF NORTHERN DEVELOPMENT AND MINES, FOR ADDITIONAL INFORMATION ON THE STATUS OF THE LANDS SHOWN HEREON.

AREA  
**McVICAR LAKE**  
 M.N.R. ADMINISTRATIVE DISTRICT  
**SIoux LOOKOUT**  
 MINING DIVISION  
 PATRICIA  
 LAND TITLES / REGISTRY DIVISION  
**KENORA (PATRICIA PORTION)**



Date: JANUARY, 1984  
 Number: **G-2121**

Apr 11/90 C  
 May 15/90 C  
 Jul 1/90 C  
 Aug 1/90 C  
 Sep 1/90 C  
 Oct 1/90 C  
 Nov 1/90 C  
 Dec 1/90 C  
 Jan 1/91 R  
 Feb 1/91 R  
 Mar 1/91 R  
 Apr 1/91 R  
 May 1/91 R  
 Jun 1/91 R  
 Jul 1/91 R  
 Aug 1/91 R  
 Sep 1/91 R  
 Oct 1/91 R  
 Nov 1/91 R  
 Dec 1/91 R  
 Jan 1/92 R  
 Feb 1/92 R  
 Mar 1/92 R  
 Apr 1/92 R  
 May 1/92 R  
 Jun 1/92 R  
 Jul 1/92 R  
 Aug 1/92 R  
 Sep 1/92 R  
 Oct 1/92 R  
 Nov 1/92 R  
 Dec 1/92 R  
 Jan 1/93 R  
 Feb 1/93 R  
 Mar 1/93 R  
 Apr 1/93 R  
 May 1/93 R  
 Jun 1/93 R  
 Jul 1/93 R  
 Aug 1/93 R  
 Sep 1/93 R  
 Oct 1/93 R  
 Nov 1/93 R  
 Dec 1/93 R  
 Jan 1/94 R  
 Feb 1/94 R  
 Mar 1/94 R  
 Apr 1/94 R  
 May 1/94 R  
 Jun 1/94 R  
 Jul 1/94 R  
 Aug 1/94 R  
 Sep 1/94 R  
 Oct 1/94 R  
 Nov 1/94 R  
 Dec 1/94 R  
 Jan 1/95 R  
 Feb 1/95 R  
 Mar 1/95 R  
 Apr 1/95 R  
 May 1/95 R  
 Jun 1/95 R  
 Jul 1/95 R  
 Aug 1/95 R  
 Sep 1/95 R  
 Oct 1/95 R  
 Nov 1/95 R  
 Dec 1/95 R  
 Jan 1/96 R  
 Feb 1/96 R  
 Mar 1/96 R  
 Apr 1/96 R  
 May 1/96 R  
 Jun 1/96 R  
 Jul 1/96 R  
 Aug 1/96 R  
 Sep 1/96 R  
 Oct 1/96 R  
 Nov 1/96 R  
 Dec 1/96 R  
 Jan 1/97 R  
 Feb 1/97 R  
 Mar 1/97 R  
 Apr 1/97 R  
 May 1/97 R  
 Jun 1/97 R  
 Jul 1/97 R  
 Aug 1/97 R  
 Sep 1/97 R  
 Oct 1/97 R  
 Nov 1/97 R  
 Dec 1/97 R  
 Jan 1/98 R  
 Feb 1/98 R  
 Mar 1/98 R  
 Apr 1/98 R  
 May 1/98 R  
 Jun 1/98 R  
 Jul 1/98 R  
 Aug 1/98 R  
 Sep 1/98 R  
 Oct 1/98 R  
 Nov 1/98 R  
 Dec 1/98 R  
 Jan 1/99 R  
 Feb 1/99 R  
 Mar 1/99 R  
 Apr 1/99 R  
 May 1/99 R  
 Jun 1/99 R  
 Jul 1/99 R  
 Aug 1/99 R  
 Sep 1/99 R  
 Oct 1/99 R  
 Nov 1/99 R  
 Dec 1/99 R  
 Jan 2000 R  
 Feb 2000 R  
 Mar 2000 R  
 Apr 2000 R  
 May 2000 R  
 Jun 2000 R  
 Jul 2000 R  
 Aug 2000 R  
 Sep 2000 R  
 Oct 2000 R  
 Nov 2000 R  
 Dec 2000 R  
 Jan 2001 R  
 Feb 2001 R  
 Mar 2001 R  
 Apr 2001 R  
 May 2001 R  
 Jun 2001 R  
 Jul 2001 R  
 Aug 2001 R  
 Sep 2001 R  
 Oct 2001 R  
 Nov 2001 R  
 Dec 2001 R  
 Jan 2002 R  
 Feb 2002 R  
 Mar 2002 R  
 Apr 2002 R  
 May 2002 R  
 Jun 2002 R  
 Jul 2002 R  
 Aug 2002 R  
 Sep 2002 R  
 Oct 2002 R  
 Nov 2002 R  
 Dec 2002 R  
 Jan 2003 R  
 Feb 2003 R  
 Mar 2003 R  
 Apr 2003 R  
 May 2003 R  
 Jun 2003 R  
 Jul 2003 R  
 Aug 2003 R  
 Sep 2003 R  
 Oct 2003 R  
 Nov 2003 R  
 Dec 2003 R  
 Jan 2004 R  
 Feb 2004 R  
 Mar 2004 R  
 Apr 2004 R  
 May 2004 R  
 Jun 2004 R  
 Jul 2004 R  
 Aug 2004 R  
 Sep 2004 R  
 Oct 2004 R  
 Nov 2004 R  
 Dec 2004 R  
 Jan 2005 R  
 Feb 2005 R  
 Mar 2005 R  
 Apr 2005 R  
 May 2005 R  
 Jun 2005 R  
 Jul 2005 R  
 Aug 2005 R  
 Sep 2005 R  
 Oct 2005 R  
 Nov 2005 R  
 Dec 2005 R  
 Jan 2006 R  
 Feb 2006 R  
 Mar 2006 R  
 Apr 2006 R  
 May 2006 R  
 Jun 2006 R  
 Jul 2006 R  
 Aug 2006 R  
 Sep 2006 R  
 Oct 2006 R  
 Nov 2006 R  
 Dec 2006 R  
 Jan 2007 R  
 Feb 2007 R  
 Mar 2007 R  
 Apr 2007 R  
 May 2007 R  
 Jun 2007 R  
 Jul 2007 R  
 Aug 2007 R  
 Sep 2007 R  
 Oct 2007 R  
 Nov 2007 R  
 Dec 2007 R  
 Jan 2008 R  
 Feb 2008 R  
 Mar 2008 R  
 Apr 2008 R  
 May 2008 R  
 Jun 2008 R  
 Jul 2008 R  
 Aug 2008 R  
 Sep 2008 R  
 Oct 2008 R  
 Nov 2008 R  
 Dec 2008 R  
 Jan 2009 R  
 Feb 2009 R  
 Mar 2009 R  
 Apr 2009 R  
 May 2009 R  
 Jun 2009 R  
 Jul 2009 R  
 Aug 2009 R  
 Sep 2009 R  
 Oct 2009 R  
 Nov 2009 R  
 Dec 2009 R  
 Jan 2010 R  
 Feb 2010 R  
 Mar 2010 R  
 Apr 2010 R  
 May 2010 R  
 Jun 2010 R  
 Jul 2010 R  
 Aug 2010 R  
 Sep 2010 R  
 Oct 2010 R  
 Nov 2010 R  
 Dec 2010 R  
 Jan 2011 R  
 Feb 2011 R  
 Mar 2011 R  
 Apr 2011 R  
 May 2011 R  
 Jun 2011 R  
 Jul 2011 R  
 Aug 2011 R  
 Sep 2011 R  
 Oct 2011 R  
 Nov 2011 R  
 Dec 2011 R  
 Jan 2012 R  
 Feb 2012 R  
 Mar 2012 R  
 Apr 2012 R  
 May 2012 R  
 Jun 2012 R  
 Jul 2012 R  
 Aug 2012 R  
 Sep 2012 R  
 Oct 2012 R  
 Nov 2012 R  
 Dec 2012 R  
 Jan 2013 R  
 Feb 2013 R  
 Mar 2013 R  
 Apr 2013 R  
 May 2013 R  
 Jun 2013 R  
 Jul 2013 R  
 Aug 2013 R  
 Sep 2013 R  
 Oct 2013 R  
 Nov 2013 R  
 Dec 2013 R  
 Jan 2014 R  
 Feb 2014 R  
 Mar 2014 R  
 Apr 2014 R  
 May 2014 R  
 Jun 2014 R  
 Jul 2014 R  
 Aug 2014 R  
 Sep 2014 R  
 Oct 2014 R  
 Nov 2014 R  
 Dec 2014 R  
 Jan 2015 R  
 Feb 2015 R  
 Mar 2015 R  
 Apr 2015 R  
 May 2015 R  
 Jun 2015 R  
 Jul 2015 R  
 Aug 2015 R  
 Sep 2015 R  
 Oct 2015 R  
 Nov 2015 R  
 Dec 2015 R  
 Jan 2016 R  
 Feb 2016 R  
 Mar 2016 R  
 Apr 2016 R  
 May 2016 R  
 Jun 2016 R  
 Jul 2016 R  
 Aug 2016 R  
 Sep 2016 R  
 Oct 2016 R  
 Nov 2016 R  
 Dec 2016 R  
 Jan 2017 R  
 Feb 2017 R  
 Mar 2017 R  
 Apr 2017 R  
 May 2017 R  
 Jun 2017 R  
 Jul 2017 R  
 Aug 2017 R  
 Sep 2017 R  
 Oct 2017 R  
 Nov 2017 R  
 Dec 2017 R  
 Jan 2018 R  
 Feb 2018 R  
 Mar 2018 R  
 Apr 2018 R  
 May 2018 R  
 Jun 2018 R  
 Jul 2018 R  
 Aug 2018 R  
 Sep 2018 R  
 Oct 2018 R  
 Nov 2018 R  
 Dec 2018 R  
 Jan 2019 R  
 Feb 2019 R  
 Mar 2019 R  
 Apr 2019 R  
 May 2019 R  
 Jun 2019 R  
 Jul 2019 R  
 Aug 2019 R  
 Sep 2019 R  
 Oct 2019 R  
 Nov 2019 R  
 Dec 2019 R  
 Jan 2020 R  
 Feb 2020 R  
 Mar 2020 R  
 Apr 2020 R  
 May 2020 R  
 Jun 2020 R  
 Jul 2020 R  
 Aug 2020 R  
 Sep 2020 R  
 Oct 2020 R  
 Nov 2020 R  
 Dec 2020 R  
 Jan 2021 R  
 Feb 2021 R  
 Mar 2021 R  
 Apr 2021 R  
 May 2021 R  
 Jun 2021 R  
 Jul 2021 R  
 Aug 2021 R  
 Sep 2021 R  
 Oct 2021 R  
 Nov 2021 R  
 Dec 2021 R

STOUGHTON LAKE G-2228

CANNON LAKE G-1978

MEEN LAKE G-2122

Apr 11 1900  
Feb 24 1911

SADDLE LAKE G-2197

LEGEND

- HIGHWAY AND ROUTE No.
- OTHER ROADS
- TRAILS
- SURVEYED LINES
- TOWNSHIPS, BASE LINES ETC.
- LOTS, MINING CLAIMS PARCELS ETC.
- UNSURVEYED LINES
- LOT LINES
- PARCEL BOUNDARY
- MINING CLAIMS ETC.
- RAILWAY AND RIGHT OF WAY
- UTILITY LINES
- NON-PERENNIAL STREAM
- FLOODING OR FLOODING RIGHTS
- SUBDIVISION OR COMPOSITE PLAN
- RESERVATIONS
- ORIGINAL SHORELINE
- MARSH OR MUSKEG
- MINES
- TRAVERSE MONUMENT
- REMOTE TOURIST SET-UP

DISPOSITION OF CROWN LANDS

TYPE OF DOCUMENT	SYMBOL
PATENT SURFACE & MINING RIGHTS	
SURFACE RIGHTS ONLY	
MINING RIGHTS ONLY	
LEASE SURFACE & MINING RIGHTS	
SURFACE RIGHTS ONLY	
MINING RIGHTS ONLY	
LICENCE OF OCCUPATION	
ORDER-IN-COUNCIL RESERVATION	
CANCELLED	
SAND & GRAVEL	

NOTE: MINING RIGHTS IN PARCELS PATENTED PRIOR TO MAY 6 1913 VESTED IN ORIGINAL PATENTEES BY THE PUBLIC LANDS ACT, R.S.O. 1910, CHAP. 380, SEC. 63, SUBSEC. 1

REFERENCES

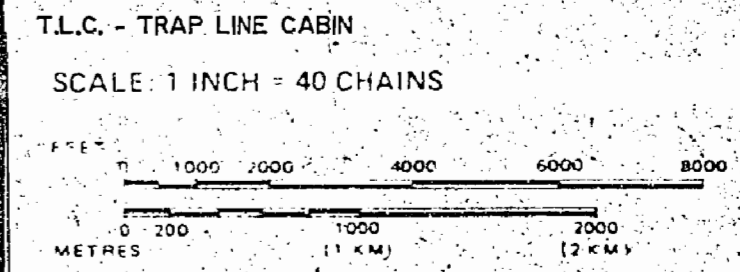
AREAS WITHDRAWN FROM DISPOSITION

Description	Order No.	Date	Disposition	File
M.R.O. - MINING RIGHTS ONLY				
S.R.O. - SURFACE RIGHTS ONLY				
M. + S. - MINING AND SURFACE RIGHTS				

DATE OF ISSUE

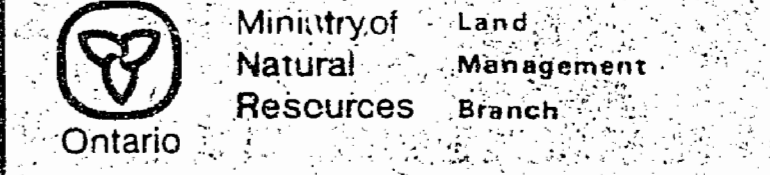
SEP 22 1998

PROVINCIAL RECORDING OFFICE - SUDBURY



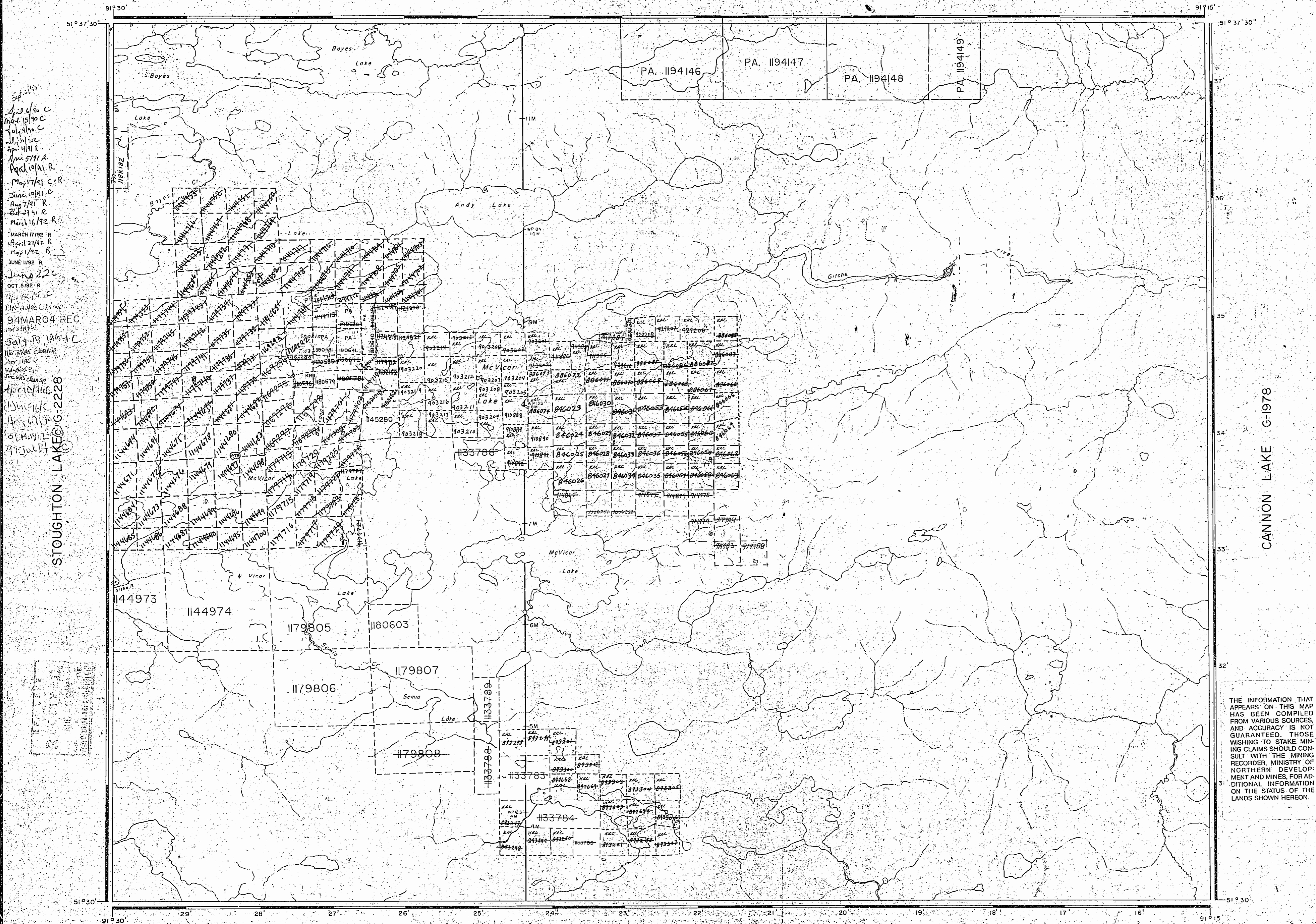
THE INFORMATION THAT APPEARS ON THIS MAP HAS BEEN COMPILED FROM VARIOUS SOURCES, AND ACCURACY IS NOT GUARANTEED. THOSE WISHING TO STAKE MINING CLAIMS SHOULD CONSULT WITH THE MINING RECORDER, MINISTRY OF NORTHERN DEVELOPMENT AND MINES, FOR ADDITIONAL INFORMATION ON THE STATUS OF THE LANDS SHOWN HEREON.

AREA  
**McVICAR LAKE**  
M.N.R. ADMINISTRATIVE DISTRICT  
**SIOUX LOOKOUT**  
MINING DIVISION  
**PATRICIA**  
LAND TITLES / REGISTRY DIVISION  
**KENORA (PATRICIA PORTION)**



Date: JANUARY, 1984

Number  
**G-2121**



Apr 11 1900  
Feb 24 1911  
Mar 15 1900  
Apr 11 1911  
May 5 1911  
Jun 10 1911  
Jul 17 1911  
Aug 24 1911  
Sep 31 1911  
Oct 16 1911  
Nov 23 1911  
Dec 31 1911  
MARCH 17 1912  
APRIL 24 1912  
MAY 1 1912  
JUNE 8 1912  
JULY 15 1912  
AUG 22 1912  
SEP 29 1912  
OCT 6 1912  
NOV 13 1912  
DEC 20 1912  
JAN 27 1913  
FEB 3 1913  
MAR 10 1913  
APR 17 1913  
MAY 24 1913  
JUN 31 1913  
JULY 8 1913  
AUG 15 1913  
SEP 22 1913  
OCT 30 1913  
NOV 6 1913  
DEC 13 1913  
JAN 20 1914  
FEB 27 1914  
MAR 6 1914  
APR 13 1914  
MAY 20 1914  
JUN 27 1914  
JUL 4 1914  
AUG 11 1914  
SEP 18 1914  
OCT 25 1914  
NOV 2 1914  
DEC 9 1914  
JAN 16 1915  
FEB 23 1915  
MAR 2 1915  
APR 9 1915  
MAY 16 1915  
JUN 23 1915  
JUL 31 1915  
AUG 7 1915  
SEP 14 1915  
OCT 21 1915  
NOV 28 1915  
DEC 5 1915  
JAN 12 1916  
FEB 19 1916  
MAR 26 1916  
APR 3 1916  
MAY 10 1916  
JUN 17 1916  
JUL 24 1916  
AUG 31 1916  
SEP 7 1916  
OCT 14 1916  
NOV 21 1916  
DEC 28 1916  
JAN 4 1917  
FEB 11 1917  
MAR 18 1917  
APR 25 1917  
MAY 3 1917  
JUN 10 1917  
JUL 17 1917  
AUG 24 1917  
SEP 31 1917  
OCT 7 1917  
NOV 14 1917  
DEC 21 1917  
JAN 28 1918  
FEB 4 1918  
MAR 11 1918  
APR 18 1918  
MAY 25 1918  
JUN 1 1918  
JUL 8 1918  
AUG 15 1918  
SEP 22 1918  
OCT 29 1918  
NOV 5 1918  
DEC 12 1918  
JAN 19 1919  
FEB 26 1919  
MAR 5 1919  
APR 12 1919  
MAY 19 1919  
JUN 26 1919  
JUL 3 1919  
AUG 10 1919  
SEP 17 1919  
OCT 24 1919  
NOV 31 1919  
DEC 7 1919  
JAN 14 1920  
FEB 21 1920  
MAR 28 1920  
APR 4 1920  
MAY 11 1920  
JUN 18 1920  
JUL 25 1920  
AUG 1 1920  
SEP 8 1920  
SEP 22 1998

MEEN LAKE G-2122

SADDLE LAKE (M.2575)

AREA OF

McVICAR LAKE

DISTRICT OF KENORA (PATRICIA PORTION)

RED LAKE MINING DIVISION

SCALE: 1-INCH = 40 CHAINS

LEGEND

- PATENTED LAND (P)
- CROWN LAND SALE (C.S.)
- LEASES (L)
- LOCATED LAND (Loc.)
- LICENSE OF OCCUPATION (L.O.)
- MINING RIGHTS ONLY (M.R.O.)
- SURFACE RIGHTS ONLY (S.R.O.)
- ROADS
- IMPROVED ROADS
- KING'S HIGHWAYS
- RAILWAYS
- POWER LINES
- MARSH OR MUSKEG
- MINES
- CANCELLED (C)

NOTES

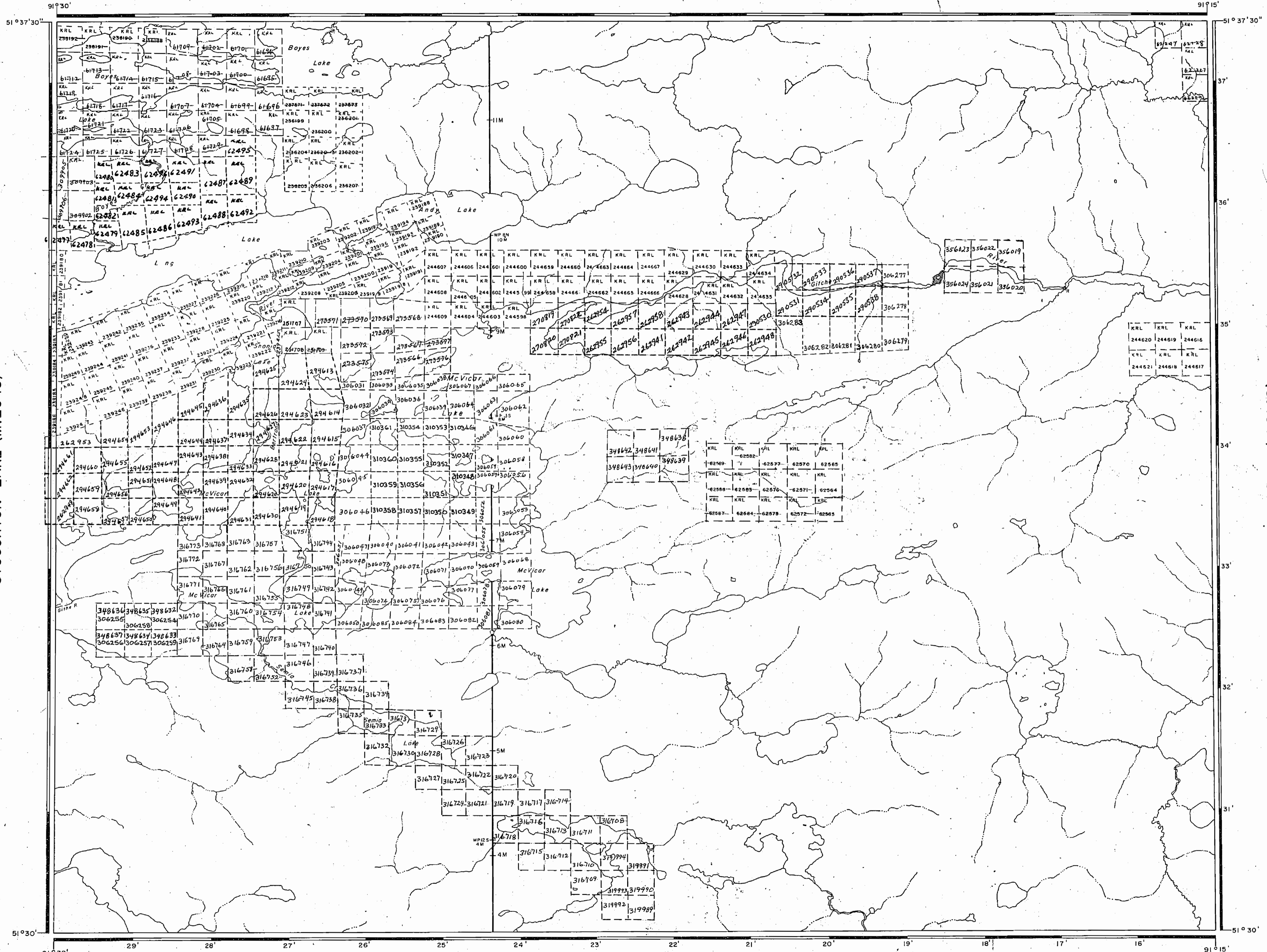
400' reserve around all lakes and rivers to Dept. of Lands & Forests.

G-2121

NATIONAL TOPOGRAPHIC SERIES 52 0

PLAN NO. M.2741

ONTARIO DEPARTMENT OF MINES AND NORTHERN AFFAIRS



STOUGHTON LAKE (M.2043)

CANNON LAKE (M.2142)

MEEN LAKE (M.2239)

Feb 1991

# SADDLE LAKE G-2197

## LEGEND

- HIGHWAY AND ROUTE No.
- OTHER ROADS
- TRAILS
- SURVEYED LINES
  - TOWNSHIPS, BASE LINES, ETC.
  - LOTS, MINING CLAIMS, PARCELS, ETC.
- UNSURVEYED LINES
  - LOT LINES
  - PARCEL BOUNDARY
  - MINING CLAIMS ETC.
- RAILWAY AND RIGHT OF WAY
- UTILITY LINES
- NON-PERENNIAL STREAM
- FLOODING OR FLOODING PLANS
- SUBDIVISION OR COMPOSITE PLAN
- RESERVATIONS
- ORIGINAL SHORELINE
- MARSH OR MUSKEG
- MINES
- TRaverse MONUMENT
- REMOTE TOURIST SET-UP

## DISPOSITION OF CROWN LANDS

TYPE OF DOCUMENT	SYMBOL
PATENT, SURFACE & MINING RIGHTS	●
SURFACE RIGHTS ONLY	○
MINING RIGHTS ONLY	◐
LEASE, SURFACE & MINING RIGHTS	■
SURFACE RIGHTS ONLY	□
MINING RIGHTS ONLY	◑
LICENCE OF OCCUPATION	▽
ORDER-IN-COUNCIL	◇
RESERVATION	⊙
CANCELLED	⊘
SAND & GRAVEL	⊚

NOTE: MINING RIGHTS IN PARCELS PATENTED PRIOR TO MAY 6 1873, VESTED IN ORIGINAL PATENTEES BY THE PUBLIC LANDS ACT, R.S.O. 1970, CHAP. 280, SEC. 43, SUBSEC. 1.

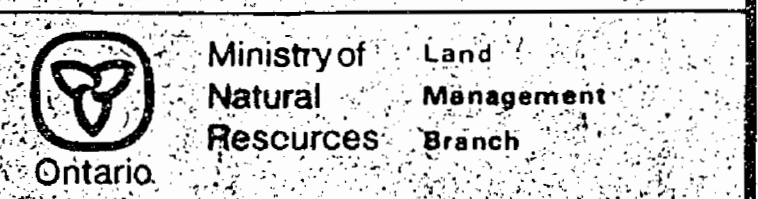
## REFERENCES

AREAS WITHDRAWN FROM DISPOSITION				
M.R.O. - MINING RIGHTS ONLY				
S.R.O. - SURFACE RIGHTS ONLY				
M.+S. - MINING AND SURFACE RIGHTS				
Description	Order No.	Date	Disposition	File

T.L.C. - TRAP LINE CABIN  
 SCALE: 1 INCH = 40 CHAINS


THE INFORMATION THAT APPEARS ON THIS MAP HAS BEEN COMPILED FROM VARIOUS SOURCES, AND ACCURACY IS NOT GUARANTEED. THOSE WISHING TO STAKE MINING CLAIMS SHOULD CONSULT WITH THE MINING RECORDER, MINISTRY OF NORTHERN DEVELOPMENT AND MINES, FOR ADDITIONAL INFORMATION ON THE STATUS OF THE LANDS SHOWN HEREON.

AREA  
**McVICAR LAKE**  
 M.N.R. ADMINISTRATIVE DISTRICT  
**SHIUX LOOKOUT**  
 MINING DIVISION  
**PATRICIA**  
 LAND TITLES / REGISTRY DIVISION  
**KENORA (PATRICIA PORTION)**

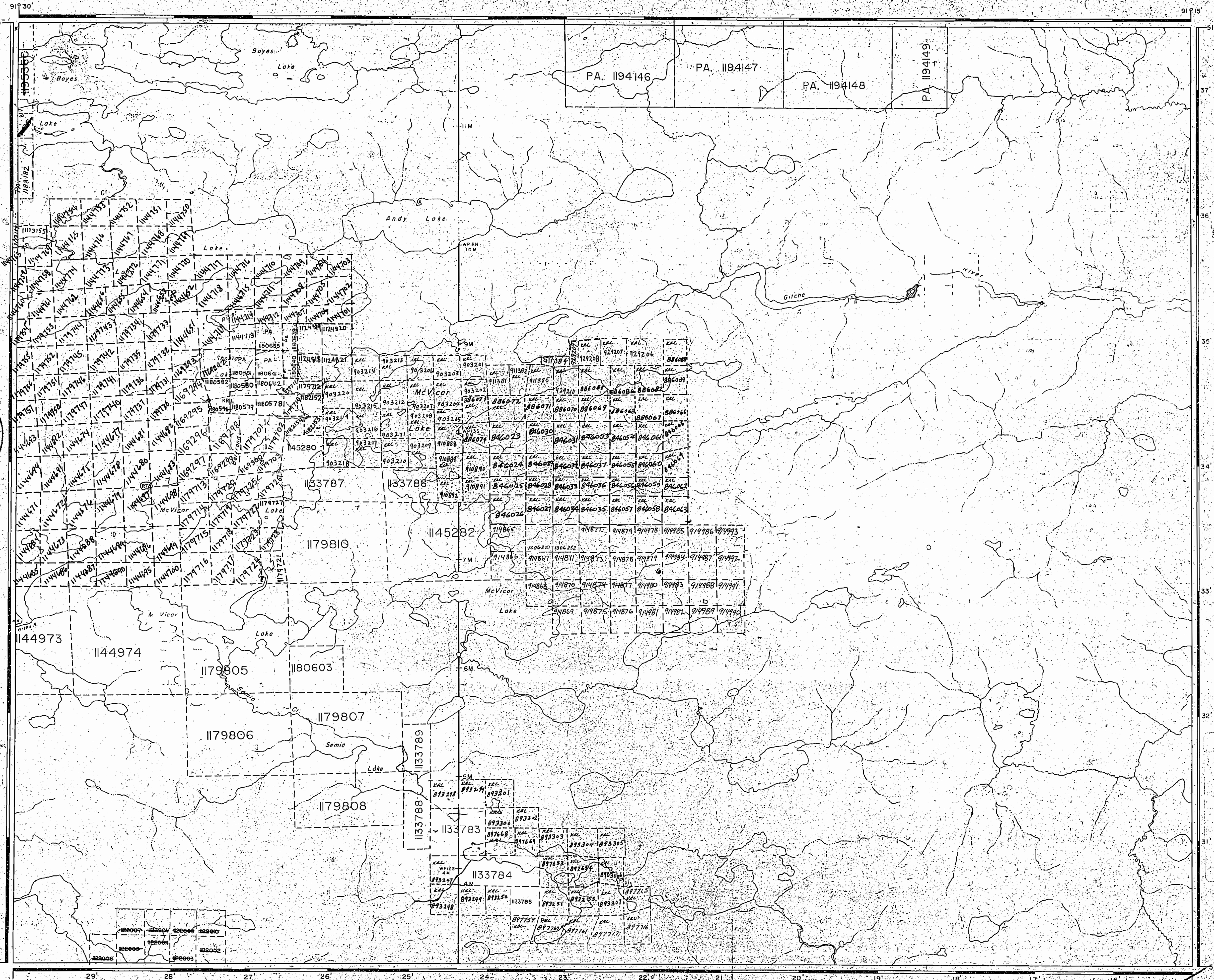



Date: JANUARY, 1984  
 Number: **G-2121**

Sept 1890 C  
 Nov 15/90 C  
 July 1/90 C  
 April 1/91 R  
 April 1/91 R  
 May 5/91 R  
 April 1/91 R  
 June 17/91 C.R.  
 June 10/91 C  
 Aug 7/91 R  
 Oct 2/91 R  
 March 16/92 R.F.  
 MARCH 17/92 R  
 April 27/92 R  
 May 1/92 R  
 JUNE 8/92 R  
 June 22  
 OCT 5/92 R  
 Apr 24/93 C  
 Nov 22/93 Cleanup  
 94 MAR 04 REC  
 Nov 11/92  
 3-11-18-19-19-21 C



STOUGHTON LAKE



CANNON LAKE G-1978

# MEEN LAKE G-2122

SADDLE LAKE (M.2575)

AREA OF  
McVICAR LAKE

DISTRICT OF  
KENORA  
(PATRICIA PORTION)

RED LAKE  
MINING DIVISION

SCALE: 1-INCH = 40 CHAINS

LEGEND

- PATENTED LAND ⊙
- CROWN LAND SALE ⊙
- LEASES ⊙
- LOCATED LAND Loc.
- LICENSE OF OCCUPATION L.O.
- MINING RIGHTS ONLY M.R.O.
- SURFACE RIGHTS ONLY S.R.O.
- ROADS —
- IMPROVED ROADS —
- KING'S HIGHWAYS —
- RAILWAYS —
- POWER LINES —
- MARSH OR MUSKEG —
- MINES ⊗
- CANCELLED C.

NOTES

400' reserve around all lakes and rivers  
to Dept. of Lands & Forests.

G-2121

PLAN NO. M.2741

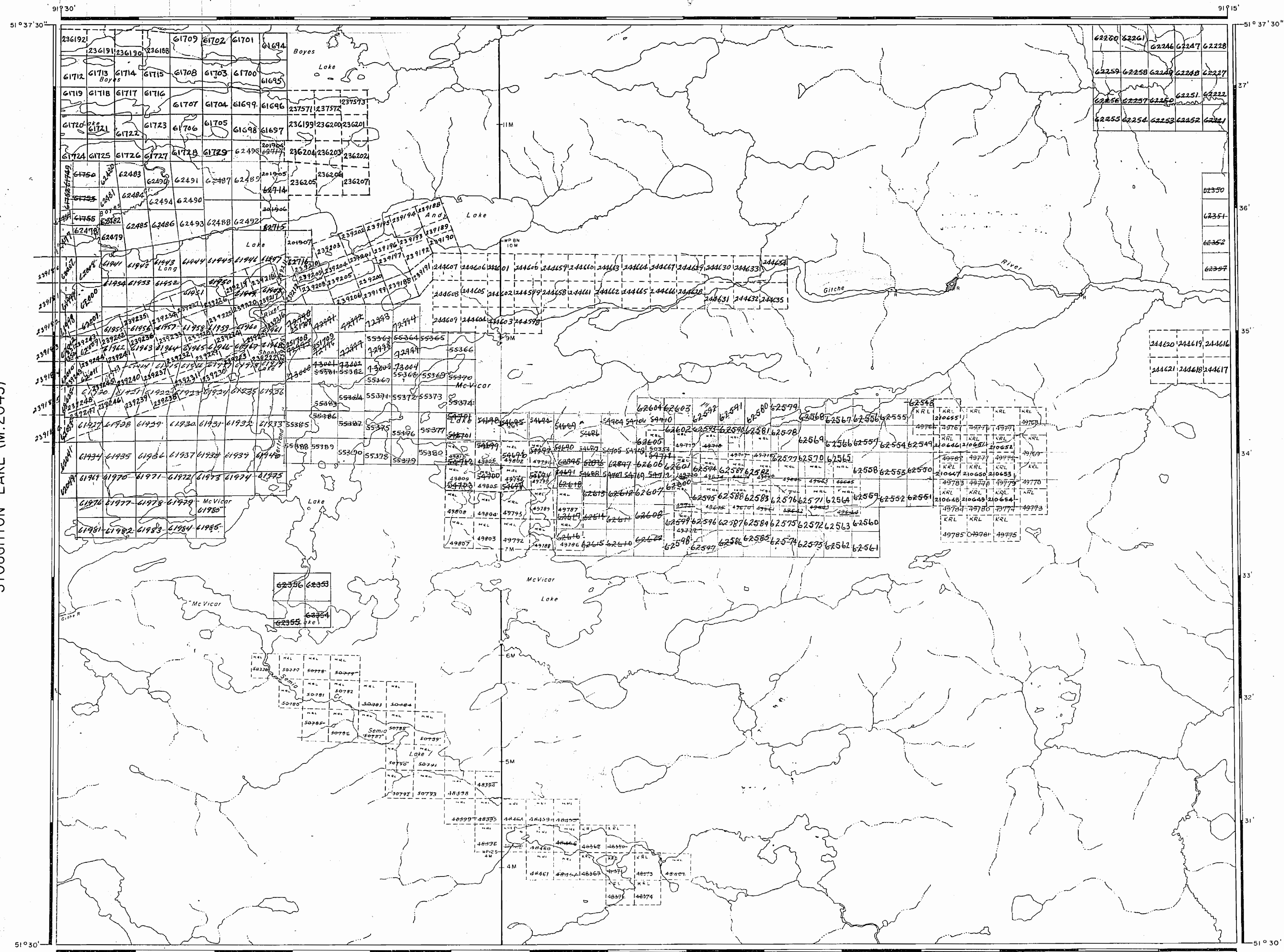
DEPARTMENT OF MINES

— ONTARIO —

MEEN LAKE (M.2239)

STOUGHTON LAKE (M.2043)

CANNON LAKE (M.2142)



Apr 11 1900  
Feb 9 1911

SADDLE LAKE G-2197

LEGEND

- HIGHWAY AND ROUTE No.
- OTHER ROADS
- TRAILS
- SURVEYED LINES
- TOWNSHIPS, BASE LINES ETC
- LOTS, MINING CLAIMS, PARCELS ETC
- UNSURVEYED LINES
- LOT LINES
- PARCEL BOUNDARY
- MINING CLAIMS ETC
- RAILWAY AND RIGHT OF WAY
- UTILITY LINES
- NON-PERENNIAL STREAM
- FLOODING OR FLOODING RIGHTS
- SUBDIVISION OR COMPOSITE PLAN
- RESERVATIONS
- ORIGINAL SHORELINE
- MARSH OR MUSKEG
- MINES
- TRAVERSE MONUMENT
- REMOTE TOURIST SET-UP

DISPOSITION OF CROWN LANDS

TYPE OF DOCUMENT	SYMBOL
PATENT, SURFACE & MINING RIGHTS	
... SURFACE RIGHTS ONLY	
... MINING RIGHTS ONLY	
LEASE, SURFACE & MINING RIGHTS	
... SURFACE RIGHTS ONLY	
... MINING RIGHTS ONLY	
LICENCE OF OCCUPATION	
ORDER-IN-COUNCIL	
RESERVATION	
CANCELLED	
SAND & GRAVEL	

NOTE: MINING RIGHTS IN PARCELS PATENTED PRIOR TO M.A.S. 1913 VESTED IN ORIGINAL PATENTEES BY THE PUBLIC LANDS ACT, R.S.G. 1970, CHAP. 360, SEC. 63 SUBSEC. 1

REFERENCES

AREAS WITHDRAWN FROM DISPOSITION

M.R.O. - MINING RIGHTS ONLY  
S.R.O. - SURFACE RIGHTS ONLY  
M.+S. - MINING AND SURFACE RIGHTS

Description	Order No.	Date	Disposition	File
April 27/89				
89.07.0	Dec 20/89			
July 20/89				
Aug 21/89				
AUG. 14/89				
AUGUST 25/89				
Feb 11/87				
July 20/87				
Aug 5/87				
Apr. 11/80				
June 17/70				

T.L.C. - TRAP LINE CABIN

SCALE: 1 INCH = 40 CHAINS

FEET: 0 1000 2000 4000 6000 8000

METRES: 0 1000 2000 4000 6000 8000

THE INFORMATION THAT APPEARS ON THIS MAP HAS BEEN COMPILED FROM VARIOUS SOURCES, AND ACCURACY IS NOT GUARANTEED. THOSE WISHING TO STAKE MINING CLAIMS SHOULD CONSULT WITH THE MINING RECORDER, MINISTRY OF NORTHERN DEVELOPMENT AND MINES, FOR ADDITIONAL INFORMATION ON THE STATUS OF THE LANDS SHOWN HEREON.

AREA

**McVICAR LAKE**

M.N.R. ADMINISTRATIVE DISTRICT


**SIOUX-LOOKOUT**

MINING DIVISION

**PATRICIA**

LAND TITLES / REGISTRY DIVISION

**KENORA (PATRICIA PORTION)**



Date: JANUARY, 1984

Number: **G-2121**

Apr 11/80 C  
May 15/80 C  
July 1/80 C  
Apr 11/81 R  
Apr 11/81 R  
May 17/81 C+R  
June 10/81 C  
Aug 7/81 R  
Oct 23/81 R  
March 16/82 R  
MARCH 17/82 R  
April 27/82 R  
May 1/82 R

STOUGHTON LAKE G-2228

RED LAKE  
RECEIVED  
AUG - 2 1989  
MINING DIVISION

CANNON LAKE G-1978

MEEN LAKE G-2122





Apr 11 1900  
Feb 9 1911

SADDLE LAKE G-2197

LEGEND

- HIGHWAY AND ROUTE No.
- OTHER ROADS
- TRAILS
- SURVEYED LINES
- TOWNSHIPS, BASE LINES, ETC.
- LOTS, MINING CLAIMS, PARCELS, ETC.
- UNSURVEYED LINES
- LOT LINES
- PARCEL BOUNDARY
- MINING CLAIMS ETC.
- RAILWAY AND RIGHT OF WAY
- UTILITY LINES
- NON-PERENNIAL STREAM
- FLOODING OR FLOODING RIGHTS
- SUBDIVISION OR COMPOSITE PLAN
- RESERVATIONS
- ORIGINAL SHORELINE
- MARSH OR MUSKEG
- MINES
- TRAVERSE MONUMENT
- REMOTE TOURIST SET-UP

DISPOSITION OF CROWN LANDS

TYPE OF DOCUMENT	SYMBOL
PATENT, SURFACE & MINING RIGHTS	
SURFACE RIGHTS ONLY	
MINING RIGHTS ONLY	
LEASE, SURFACE & MINING RIGHTS	
SURFACE RIGHTS ONLY	
MINING RIGHTS ONLY	
LICENCE OF OCCUPATION	
ORDER IN COUNCIL	
RESERVATION	
CANCELLED	
SAND & GRAVEL	

NOTE: MINING RIGHTS IN PARCELS PATENTED PRIOR TO MAY 5 1913, VESTED IN ORIGINAL PATENTEE BY THE PUBLIC LANDS ACT, R.S.G. 1910, CHAP. 380, SEC. 63, SUBSEC. 1


REFERENCES

AREAS WITHDRAWN FROM DISPOSITION

Description	Order No.	Date	Disposition	File
		Apr 12/84		
	890710	Dec 28/87		
		July 2/89		
		Aug 2/89		
		AUG. 14/89		
		AUGUST 25/89		
		Nov 2/89		
		Feb 11/87		
		Jan 20/87		
		Aug 5/87		
		Nov 17/90		


T.L.C. - TRAP LINE CABIN

SCALE: 1 INCH = 40 CHAINS



THE INFORMATION THAT APPEARS ON THIS MAP HAS BEEN COMPILED FROM VARIOUS SOURCES AND ACCURACY IS NOT GUARANTEED. THOSE WISHING TO STAKE MINING CLAIMS SHOULD CONSULT WITH THE MINING RECORDER, MINISTRY OF NORTHERN DEVELOPMENT AND MINES, FOR ADDITIONAL INFORMATION ON THE STATUS OF THE LANDS SHOWN HEREON.

AREA  
**McVICAR LAKE**  
 M.N.R. ADMINISTRATIVE DISTRICT  
**STIUX LOOKOUT**  
 MINING DIVISION  
**PATRICIA**  
 LAND TITLES / REGISTRY DIVISION  
**KENORA (PATRICIA PORTION)**



Date: JANUARY, 1984

Number: G-212

STOUGHTON LAKE G-2228

CANNON LAKE G-1978

MEEN LAKE G-2122

Sp. 100  
 Apr 15 1900 C  
 July 11 1900 C  
 Apr 11 1911 R  
 April 9 1911 R  
 May 17 1911 C & R  
 June 10 1911 C  
 Aug 7 1911 R  
 Oct 23 1911 R

RED LAKE  
 RECEIVED  
 AUG - 2 1989  
 STICHTON, ONTARIO

Apr 2 11 10 C  
Feb 9 19

SADDLE LAKE G-2197

LEGEND

- HIGHWAY AND ROUTE NO.
- OTHER ROADS
- TRAILS
- SURVEYED LINES
- TOWNSHIPS, BASE LINES, ETC.
- LOTS, MINING CLAIMS, PARCELS, ETC.
- UNSURVEYED LINES
- LOT LINES
- PARCEL BOUNDARY
- MINING CLAIMS ETC.
- RAILWAY AND RIGHT OF WAY
- UTILITY LINES
- NON-PERENNIAL STREAM
- FLOODING OR FLOODING RIGHTS
- SUBDIVISION OR COMPOSITE PLAN
- RESERVATIONS
- ORIGINAL SHORELINE
- MARSH OR MUSKEG
- MINES
- TRaverse MONUMENT
- REMOTE TOURIST SET-UP

DISPOSITION OF CROWN LANDS

TYPE OF DOCUMENT	SYMBOL
PATENT, SURFACE & MINING RIGHTS	
SURFACE RIGHTS ONLY	
MINING RIGHTS ONLY	
LEASE, SURFACE & MINING RIGHTS	
SURFACE RIGHTS ONLY	
MINING RIGHTS ONLY	
LICENCE OF OCCUPATION	
ORDER-IN-COUNCIL	
RESERVATION	
CANCELLED	
SAND & GRAVEL	

NOTE: MINING RIGHTS IN PARCELS PATENTED PRIOR TO MAY 1 1912, VESTED IN ORIGINAL PATENTEE BY THE PUBLIC LANDS ACT, R.S.O. 1910, CHAP. 180, SEC. 43, SUBSEC. 1

REFERENCES

AREAS WITHDRAWN FROM DISPOSITION				
Description	Order No.	Date	Disposition	File
M.R.O. - MINING RIGHTS ONLY				
S.R.O. - SURFACE RIGHTS ONLY				
M.+S. - MINING AND SURFACE RIGHTS				
April 2/189				
89.0710	Dec 25/89			
July 2/89				
Aug 2/89				
AUG. 14/89				
AUGUST 25/89				
Nov 2/89				

T.L.C. - TRAP LINE CABIN  
SCALE: 1 INCH = 40 CHAINS

THE INFORMATION THAT APPEARS ON THIS MAP HAS BEEN COMPILED FROM VARIOUS SOURCES, AND ACCURACY IS NOT GUARANTEED. THOSE WISHING TO STAKE MINING CLAIMS SHOULD CONSULT WITH THE MINING RECORDER, MINISTRY OF NORTHERN DEVELOPMENT AND MINES, FOR ADDITIONAL INFORMATION ON THE STATUS OF THE LANDS SHOWN HEREON.

AREA  
**McVICAR LAKE**  
M.N.R. ADMINISTRATIVE DISTRICT  
**SIoux LOOKOUT**  
MINING DIVISION  
**PATRICIA**  
LAND TITLES / REGISTRY DIVISION  
**KENORA (PATRICIA PORTION)**

Ministry of Land Management  
Natural Resources Branch  
Ontario

Date JANUARY, 1984  
Number  
**G-2121**

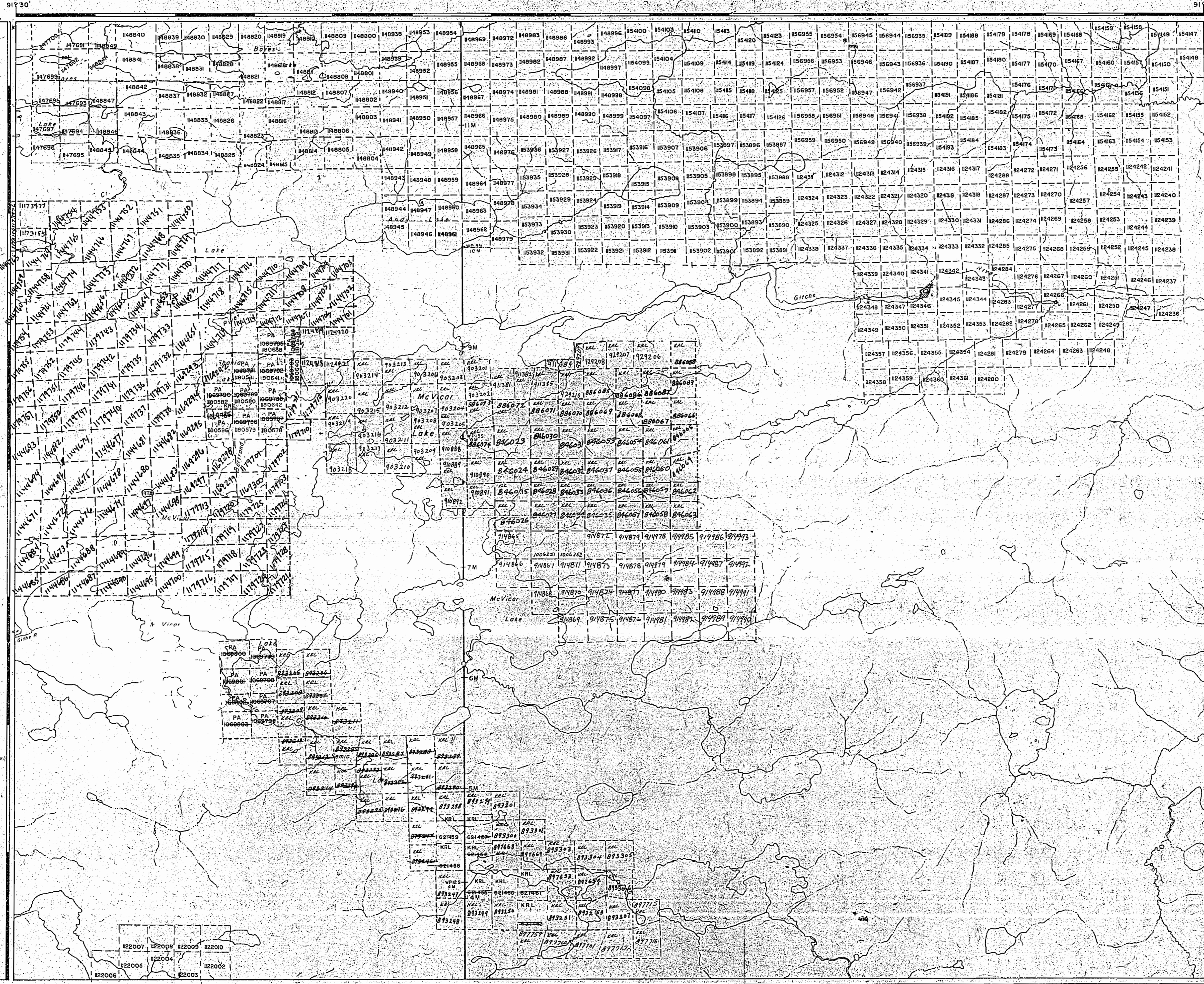
STOUGHTON LAKE G-2228

CANNON LAKE G-1978

MEEN LAKE G-2122

Sp. 1/4  
Apr 6/70 C  
May 15/10 C  
July 1/10 C  
Apr 11/12  
Apr 5/11 R  
May 17/11 C  
June 10/11 C

RECEIVED  
AUG - 2 1984  
M.N.R. - SIoux LOOKOUT



Apr 21 1980 C  
Feb 9 1991

SADDLE LAKE G-2197

LEGEND

- HIGHWAY AND ROUTE No
- OTHER ROADS
- TRAILS
- SURVEYED LINES
- TOWNSHIPS, BASE LINES, ETC
- LOTS, MINING CLAIMS, PARCELS, ETC
- UNSURVEYED LINES
- LOT LINES
- PARCEL BOUNDARY
- MINING CLAIMS, ETC
- RAILWAY AND RIGHT OF WAY
- UTILITY LINES
- NON PERENNIAL STREAM
- FLOODING OR FLOODING RIGHTS
- SUBDIVISION OR COMPOSITE PLAN
- RESERVATIONS
- ORIGINAL SHORELINE
- MARSH OR MUSKEG
- MINES
- TRAVERSE MONUMENT
- REMOTE TOURIST SET-UP

DISPOSITION OF CROWN LANDS

- | TYPE OF DOCUMENT                | SYMBOL |
|---------------------------------|--------|
| PATENT, SURFACE & MINING RIGHTS | ●      |
| SURFACE RIGHTS ONLY             | ○      |
| MINING RIGHTS ONLY              | ◐      |
| LEASE, SURFACE & MINING RIGHTS  | ■      |
| SURFACE RIGHTS ONLY             | ◼      |
| MINING RIGHTS ONLY              | ◻      |
| LICENCE OF OCCUPATION           | ◌      |
| ORDER IN COUNCIL                | ○      |
| RESERVATION                     | ○      |
| CANCELLED                       | ○      |
| SAND & GRAVEL                   | ○      |
- NOTE: MINING RIGHTS IN PARCELS PATENTED PRIOR TO MAY 1, 1913 VESTED IN ORIGINAL PATENTEE BY THE PUBLIC LANDS ACT, R.S.O. 1970 CHAP. 380 SEC. 63 SUBSEC. 1

REFERENCES

AREAS WITHDRAWN FROM DISPOSITION				
M.R.O. - MINING RIGHTS ONLY				
S.R.O. - SURFACE RIGHTS ONLY				
M.+S. - MINING AND SURFACE RIGHTS				
Description	Order No.	Date	Disposition	File
468/1/87				
890730		Aug 14/89		
Aug 14/89				
AUG 14/89				
AUGUST 25/89				
468/1/87				
20.4 20/87				
Aug 5/87				
6-4-87				
June 17/90				

T.L.C. - TRAP LINE CABIN  
SCALE: 1 INCH = 40 CHAINS

THE INFORMATION THAT APPEARS ON THIS MAP HAS BEEN COMPILED FROM VARIOUS SOURCES, AND ACCURACY IS NOT GUARANTEED. THOSE WISHING TO STAKE MINING CLAIMS SHOULD CONSULT WITH THE MINING RECORDER, MINISTRY OF NORTHERN DEVELOPMENT AND MINES, FOR ADDITIONAL INFORMATION ON THE STATUS OF THE LANDS SHOWN HEREON.

AREA  
**McVICAR LAKE**  
M.N.R. ADMINISTRATIVE DISTRICT  
**SIOUX LOOKOUT**  
MINING DIVISION  
**PATRICIA**  
LAND TITLES / REGISTRY DIVISION  
**KENORA (PATRICIA PORTION)**



Date: JANUARY, 1984  
Number: **G-2121**

STOUGHTON LAKE G-2228

CANNON LAKE G-1978

MEEN LAKE G-2122

Apr 11 1900  
E 26 9/19

SADDLE LAKE G-2197

LEGEND

- HIGHWAY AND ROUTE No
- OTHER ROADS
- TRAILS
- SURVEYED LINES
- TOWNSHIPS, BASE LINES ETC
- LOTS, MINING CLAIMS PARCELS ETC
- UNSURVEYED LINES
- LOT LINES
- PARCEL BOUNDARY
- MINING CLAIMS ETC
- RAILWAY AND RIGHT OF WAY
- UTILITY LINES
- NON-PERENNIAL STREAM
- FLOODING OR FLOODING RIGHTS
- SUBDIVISION OR COMPOSITE PLAN
- RESERVATIONS
- ORIGINAL SHORELINE
- MARSH OR MUSKEG
- MINES
- TRAVERSE MONUMENT
- REMOTE TOURIST SET-UP

DISPOSITION OF CROWN LANDS

TYPE OF DOCUMENT	SYMBOL
PATENT, SURFACE & MINING RIGHTS	●
SURFACE RIGHTS ONLY	○
MINING RIGHTS ONLY	◐
LEASE, SURFACE & MINING RIGHTS	■
SURFACE RIGHTS ONLY	◼
MINING RIGHTS ONLY	◻
LICENCE OF OCCUPATION	○
ORDER-IN-COUNCIL	◐
RESERVATION	○
CANCELLED	○
SAND & GRAVEL	○

REFERENCES

AREAS WITHDRAWN FROM DISPOSITION

M.R.O. - MINING RIGHTS ONLY  
S.R.O. - SURFACE RIGHTS ONLY  
M+S. - MINING AND SURFACE RIGHTS

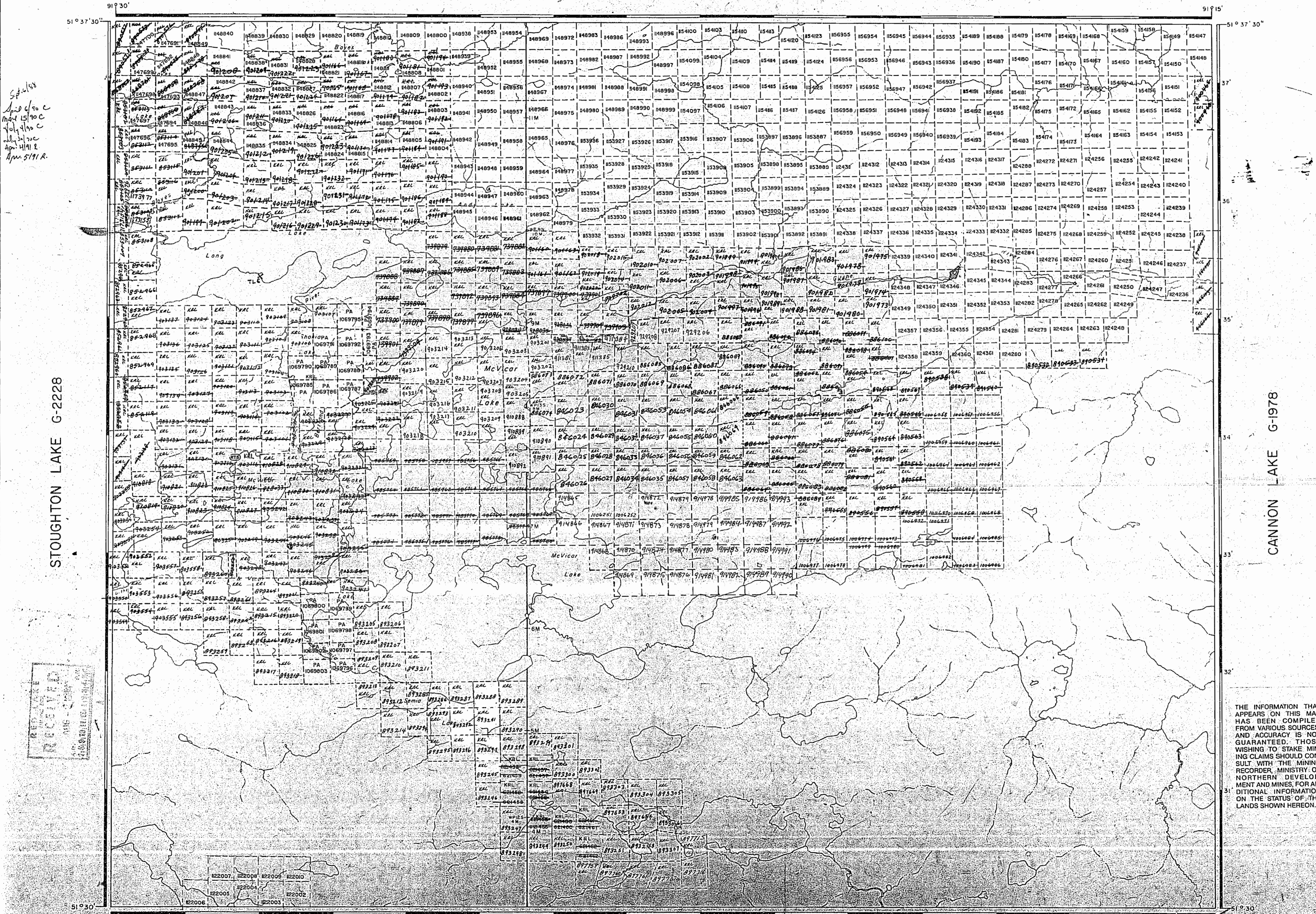
Description	Order No.	Date	Disposition	File
April 2/19				
Aug 2/19				
Aug 14/89				
AUGUST 25/89				
Nov 2/89				
Feb 1/17				
Jan 20/17				
Nov 5/87				
Nov 4/86				
June 17/80				

T.L.C. - TRAP LINE CABIN  
SCALE: 1 INCH = 40 CHAINS

AREA  
**McVICAR LAKE**  
M.N.R. ADMINISTRATIVE DISTRICT  
**SIoux LOOKOUT**  
MINING DIVISION  
**PATRICIA**  
LAND TITLES / REGISTRY DIVISION  
**KENORA (PATRICIA PORTION)**

Ministry of Natural Resources  
Land Management Branch  
Ontario

Date: JANUARY, 1984  
Number: **G-2121**



MEEN LAKE G-2122

Apr 11 1900  
E 26 9/19

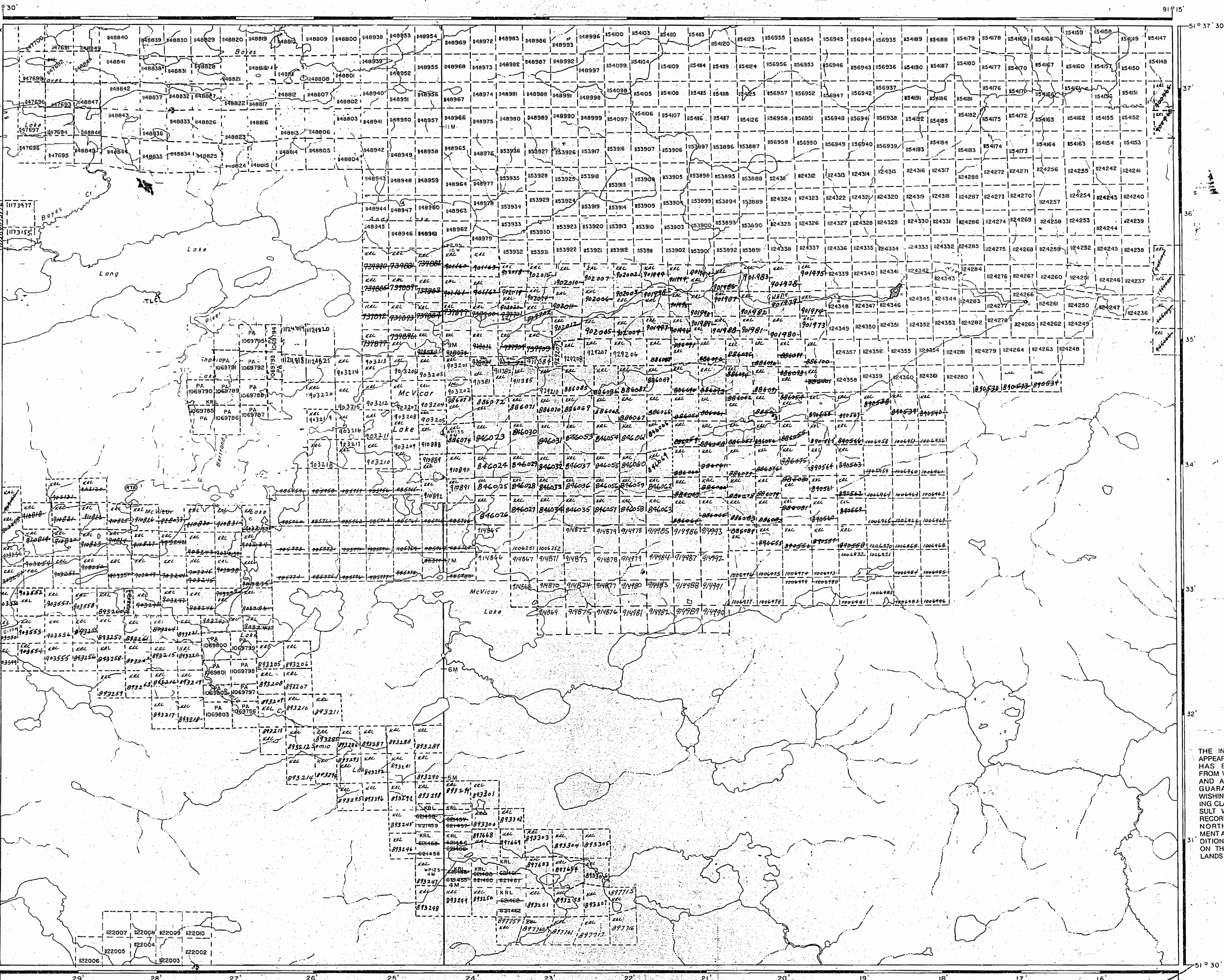
STOUGHTON LAKE G-2228

CANNON LAKE G-1978

Apr 11 1900  
E 26 9/19

Apr 11 1900  
Feb 9 1911

# SADDLE LAKE G-2197



Map of S.O.C.  
July 11/90  
Apr 11/91  
Apr 5/91 R.

STOUGHTON LAKE G-2228

CANNON LAKE G-1978

# MEEN LAKE G-2122

## LEGEND

- HIGHWAY AND ROUTE NO.
- OTHER ROADS
- TRAILS
- SURVEYED LINES
- TOWNSHIPS, BASE LINES ETC.
- LOTS, MINING CLAIMS, PARCELS ETC.
- UNSURVEYED LINES
- LOT LINES
- PARCEL BOUNDARY
- MINING CLAIMS ETC.
- RAILWAY AND RIGHT OF WAY
- UTILITY LINES
- NON-PERENNIAL STREAM
- FLOODING OR FLOODING RIGHTS
- SUBDIVISION OR COMPOSITE PLAN
- RESERVATIONS
- ORIGINAL SHORELINE
- MARSH OR MUSKEG
- MINES
- TRAVERSE MONUMENT
- REMOTE TOURIST SET-UP

## DISPOSITION OF CROWN LANDS

TYPE OF DOCUMENT	SYMBOL
PATENT, SURFACE & MINING RIGHTS	
... SURFACE RIGHTS ONLY	
... MINING RIGHTS ONLY	
LEASE, SURFACE & MINING RIGHTS	
... SURFACE RIGHTS ONLY	
... MINING RIGHTS ONLY	
LICENCE OF OCCUPATION	
ORDER-IN-COUNCIL	
RESERVATION	
CANCELLED	
SAND & GRAVEL	

NOTE: MINING RIGHTS IN PARCELS PATENTED PRIOR TO MAY 1 1913 VESTED IN ORIGINAL PATENTEE BY THE PUBLIC LANDS ACT, R.S.O. 1970, CHAP. 380, SEC. 63 SUBSEC. 1

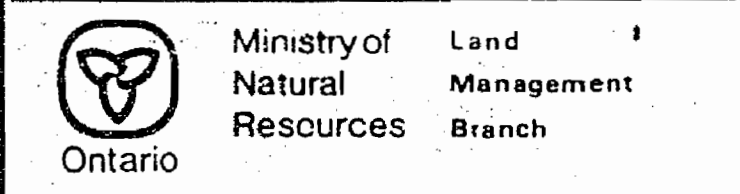
## REFERENCES

AREAS WITHDRAWN FROM DISPOSITION				
Description	Order No.	Date	Disposition	File
M.R.O. - MINING RIGHTS ONLY				
S.R.O. - SURFACE RIGHTS ONLY				
M.+S. - MINING AND SURFACE RIGHTS				
April 2/1884				
890710				
Aug 25/89				
AUG. 14/89				
AUGUST 25/89.				
Feb 17/87				
Jan 20/87				
Aug 5/87				
Jun 2/86				
June 17/90				

T.L.C. - TRAP LINE CABIN  
 SCALE: 1 INCH = 40 CHAINS

THE INFORMATION THAT APPEARS ON THIS MAP HAS BEEN COMPILED FROM VARIOUS SOURCES, AND ACCURACY IS NOT GUARANTEED. THOSE WISHING TO STAKE MINING CLAIMS SHOULD CONSULT WITH THE MINING RECORDER, MINISTRY OF NORTHERN DEVELOPMENT AND MINES, FOR ADDITIONAL INFORMATION ON THE STATUS OF THE LANDS SHOWN HEREON.

AREA  
**McVICAR LAKE**  
 M.N.R. ADMINISTRATIVE DISTRICT  
**SIoux LOOKOUT**  
 MINING DIVISION  
**PATRICIA**  
 LAND TITLES / REGISTRY DIVISION  
**KENORA (PATRICIA PORTION)**



SADDLE LAKE G-217

LEGEND

- HIGHWAY AND ROUTE No
- OTHER ROADS
- TRAILS
- SURVEYED LINES
  - TOWNSHIPS, BASE LINES ETC
  - LOTS, MINING CLAIMS PARCELS ETC
- UNSURVEYED LINES
  - LOT LINES
  - PARCEL BOUNDARY
  - MINING CLAIMS ETC
- RAILWAY AND RIGHT OF WAY
- UTILITY LINES
- NON-PERENNIAL STREAM
- FLOODING OR FLOODING RIGHTS
- SUBDIVISION OR COMPOSITE PLAN
- RESERVATIONS
- ORIGINAL SHORELINE
- MARSH OR MUSKEG
- MINES
- TRAVERSE MONUMENT

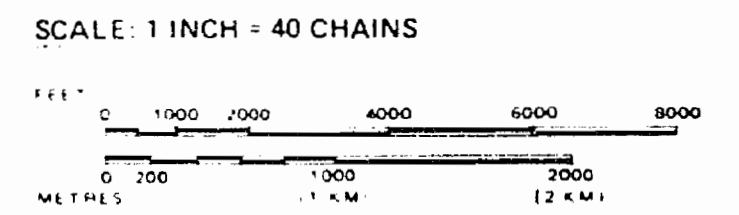
DISPOSITION OF CROWN LANDS

TYPE OF DOCUMENT	SYMBOL
PATENT, SURFACE & MINING RIGHTS	●
SURFACE RIGHTS ONLY	○
MINING RIGHTS ONLY	○
LEASE, SURFACE & MINING RIGHTS	■
SURFACE RIGHTS ONLY	■
MINING RIGHTS ONLY	■
LICENCE OF OCCUPATION	▼
ORDER IN COUNCIL	OC
RESERVATION	○
CANCELLED	○
SAND & GRAVEL	○

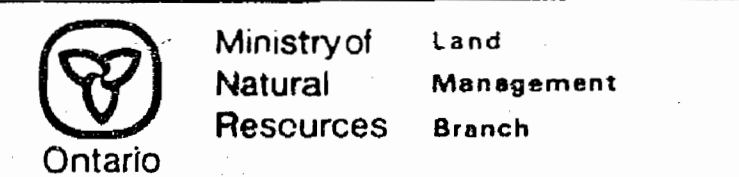
NOTE: MINING RIGHTS IN PARCELS PATENTED PRIOR TO MAY 8 1913 VESTED IN ORIGINAL PATENTEE BY THE PUBLIC LANDS ACT, R.S.O. 1910, CHAP. 380 SEC. 83 SUBSEC. 1

REFERENCES

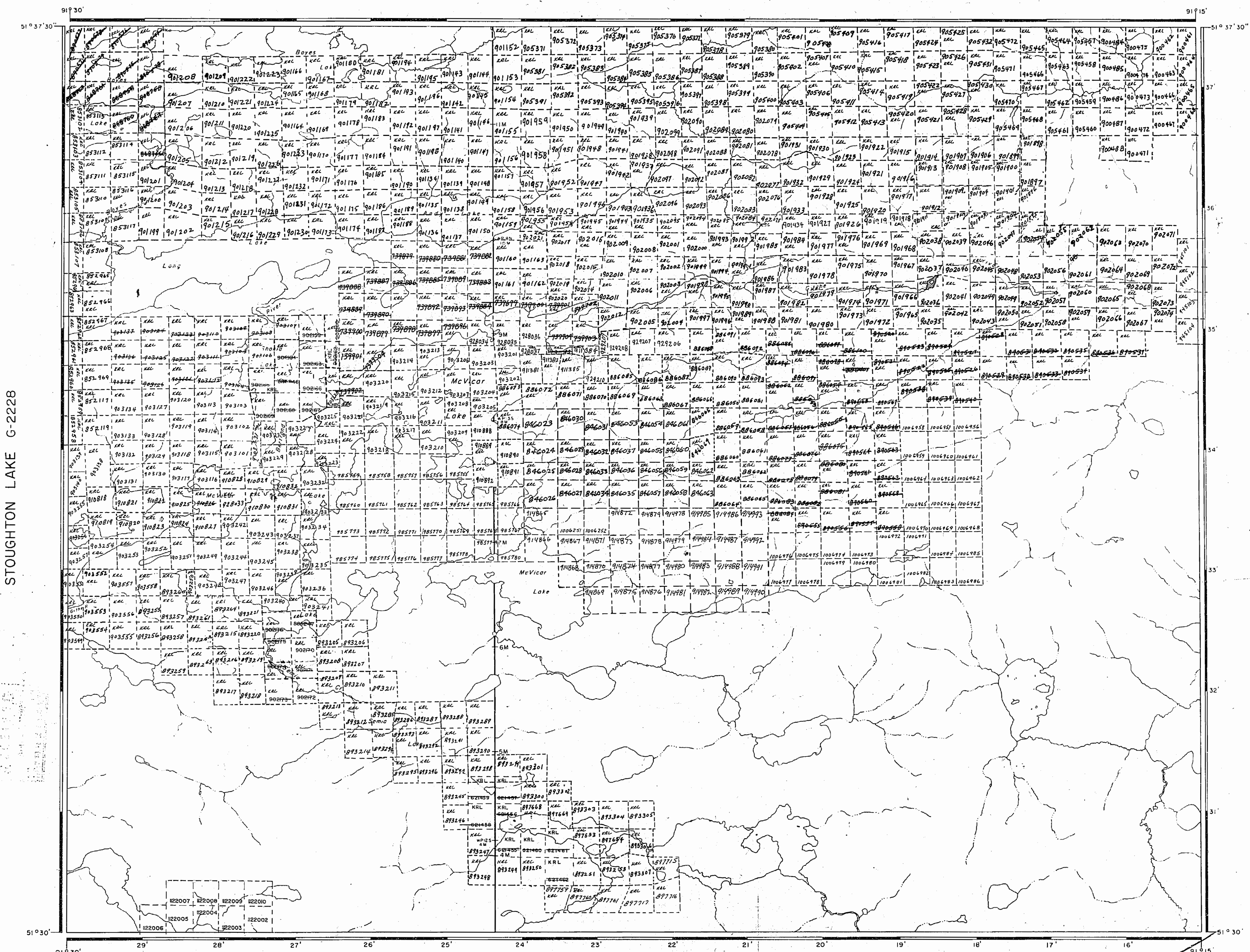
AREAS WITHDRAWN FROM DISPOSITION				
Description	Order No.	Date	Disposition	File
M.R.O. - MINING RIGHTS ONLY				
S.R.O. - SURFACE RIGHTS ONLY				
M.+S. - MINING AND SURFACE RIGHTS				
April 2/184				
8907JD				
Aug 2/189				



AREA  
**McVICAR LAKE**  
 M.N.R. ADMINISTRATIVE DISTRICT  
 SIOUX-LOOKOUT  
 MINING DIVISION  
 PATRICIA  
 LAND TITLES / REGISTRY DIVISION  
 KENORA (PATRICIA PORTION)



Date JANUARY, 1984  
 Number **G-2121**



CANNON LAKE G-1978

MEEN LAKE G-2122

2741

SADDLE LAKE (M.2575)

AREA OF

McVICAR LAKE

DISTRICT OF KENORA (PATRICIA PORTION)

RED LAKE MINING DIVISION

SCALE: 1-INCH = 40 CHAINS

LEGEND

- PATENTED LAND Ⓟ
- CROWN LAND SALE C.S.
- LEASES Ⓛ
- LOCATED LAND Loc.
- LICENSE OF OCCUPATION L.O.
- MINING RIGHTS ONLY M.R.O.
- SURFACE RIGHTS ONLY S.R.O.
- ROADS —
- IMPROVED ROADS —
- KING'S HIGHWAYS —
- RAILWAYS —
- POWER LINES —
- MARSH OR MUSKEG —
- MINES Ⓜ
- CANCELLED C.

NOTES

400' reserve around all lakes and rivers to Dept. of Lands & Forests.

July 19, 1960  
Aug. 3/60  
Aug. 10/60



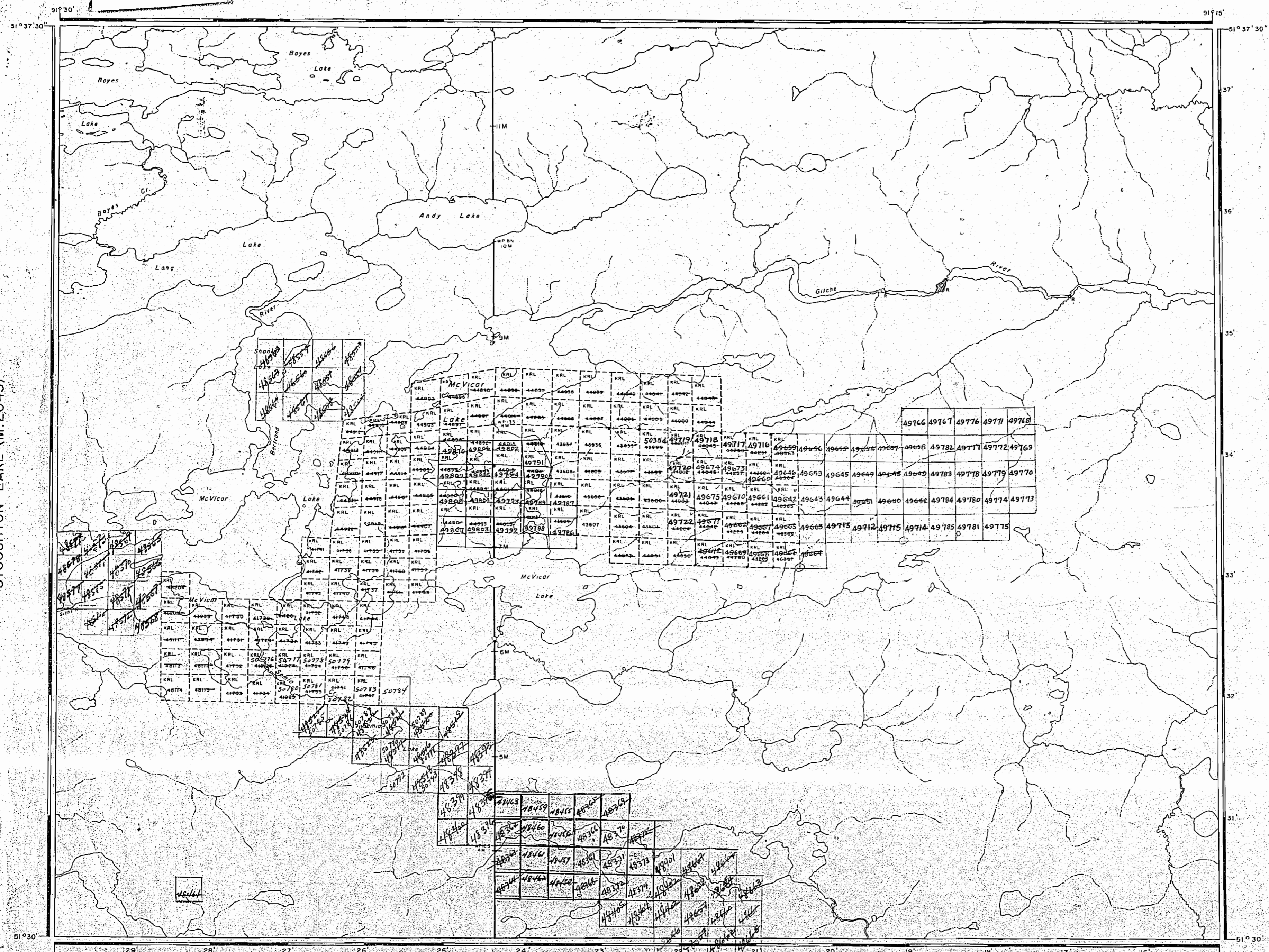
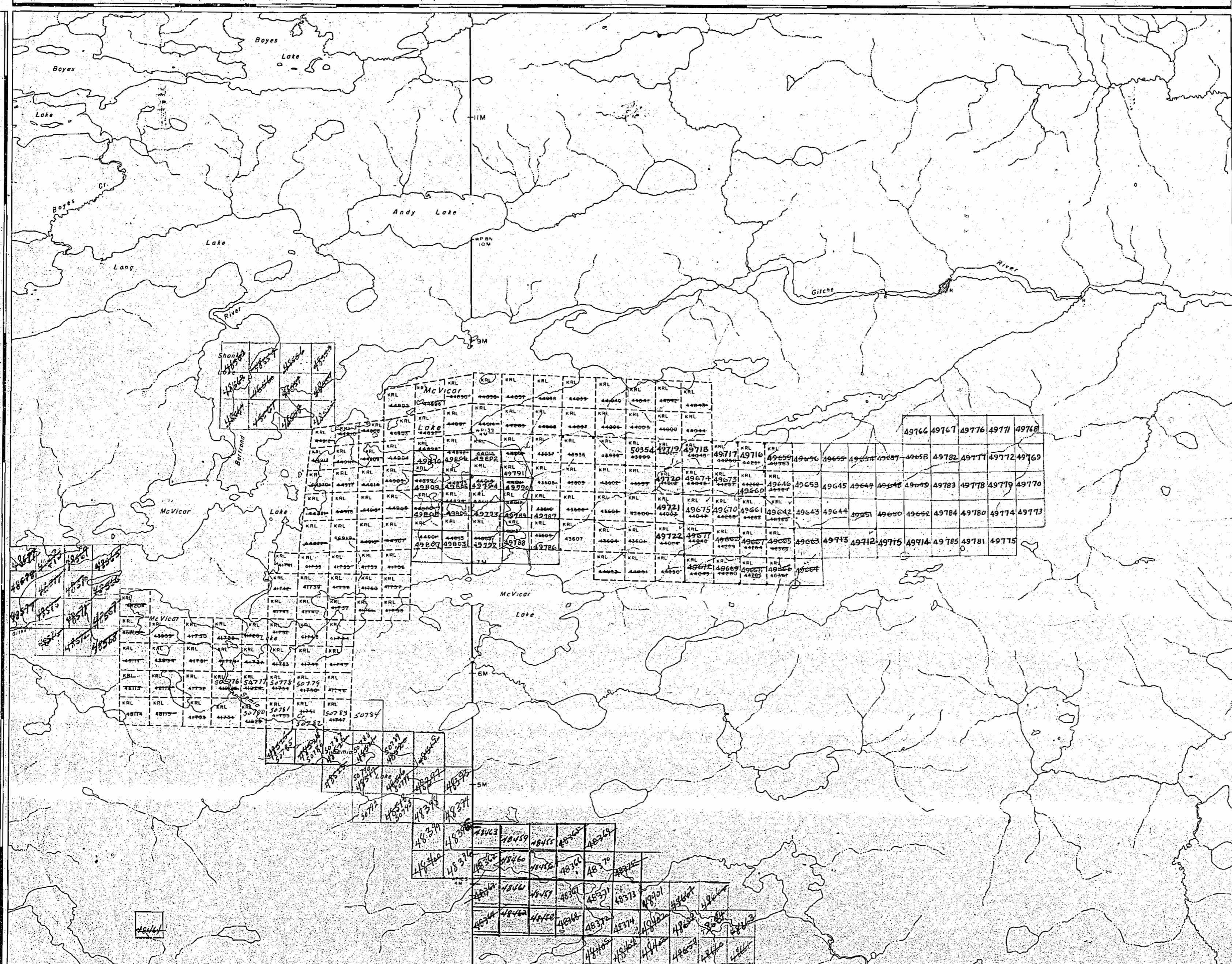
PLAN NO. M.2741

DEPARTMENT OF MINES

STOUGHTON LAKE (M.2043)

CANNON LAKE (M.2142)

MEEN LAKE (M.2239)





2741

SADDLE LAKE (M.2575)

AREA OF  
McVICAR LAKE

DISTRICT OF  
KENORA  
(PATRICIA PORTION)

RED LAKE  
MINING DIVISION

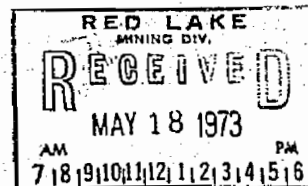
SCALE: 1-INCH = 40 CHAINS

LEGEND

- PATENTED LAND ⊙
- CROWN LAND SALE C.S.
- LEASES ⊕
- LOCATED LAND Loc.
- LICENSE OF OCCUPATION L.O.
- MINING RIGHTS ONLY M.R.O.
- SURFACE RIGHTS ONLY S.R.O.
- ROADS —
- IMPROVED ROADS —
- KING'S HIGHWAYS —
- RAILWAYS —
- POWER LINES —
- MARSH OR MUSKEG —
- MINES —
- CANCELLED C.

NOTES

400' reserve around all lakes and rivers to Dept. of Lands & Forests.



NATIONAL TOPOGRAPHIC SERIES 52 0

PLAN NO. M.2741

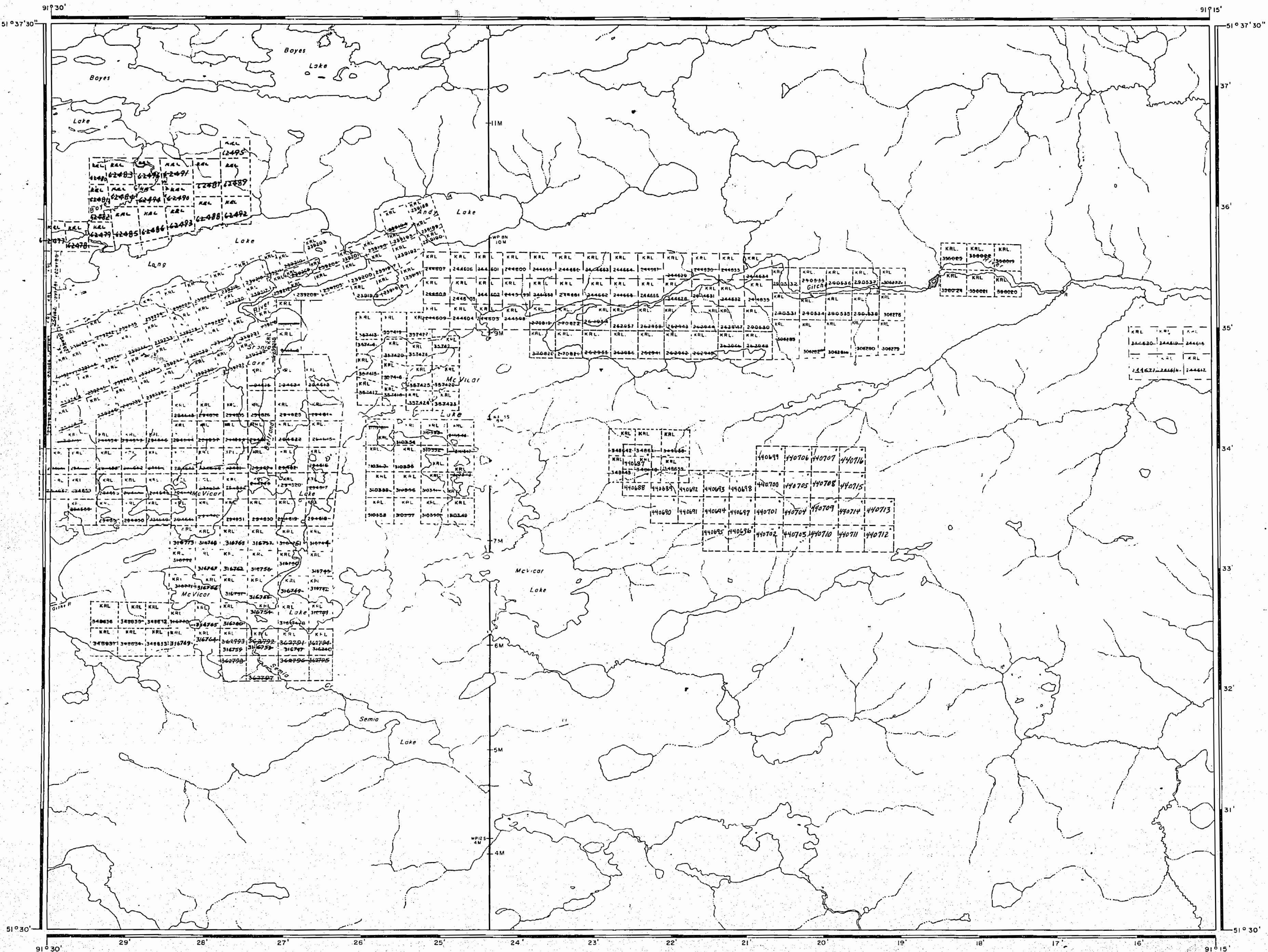
MINISTRY OF NATURAL RESOURCES

SURVEY AND MAPPING BRANCH

STOUGHTON LAKE (M.2043)

CANNON LAKE (M.2142)

MEEN LAKE (M.2239)



2741

SADDLE LAKE (M.2575)

AREA OF  
**McVICAR LAKE**

DISTRICT OF  
KENORA  
(PATRICIA PORTION)

RED LAKE  
MINING DIVISION

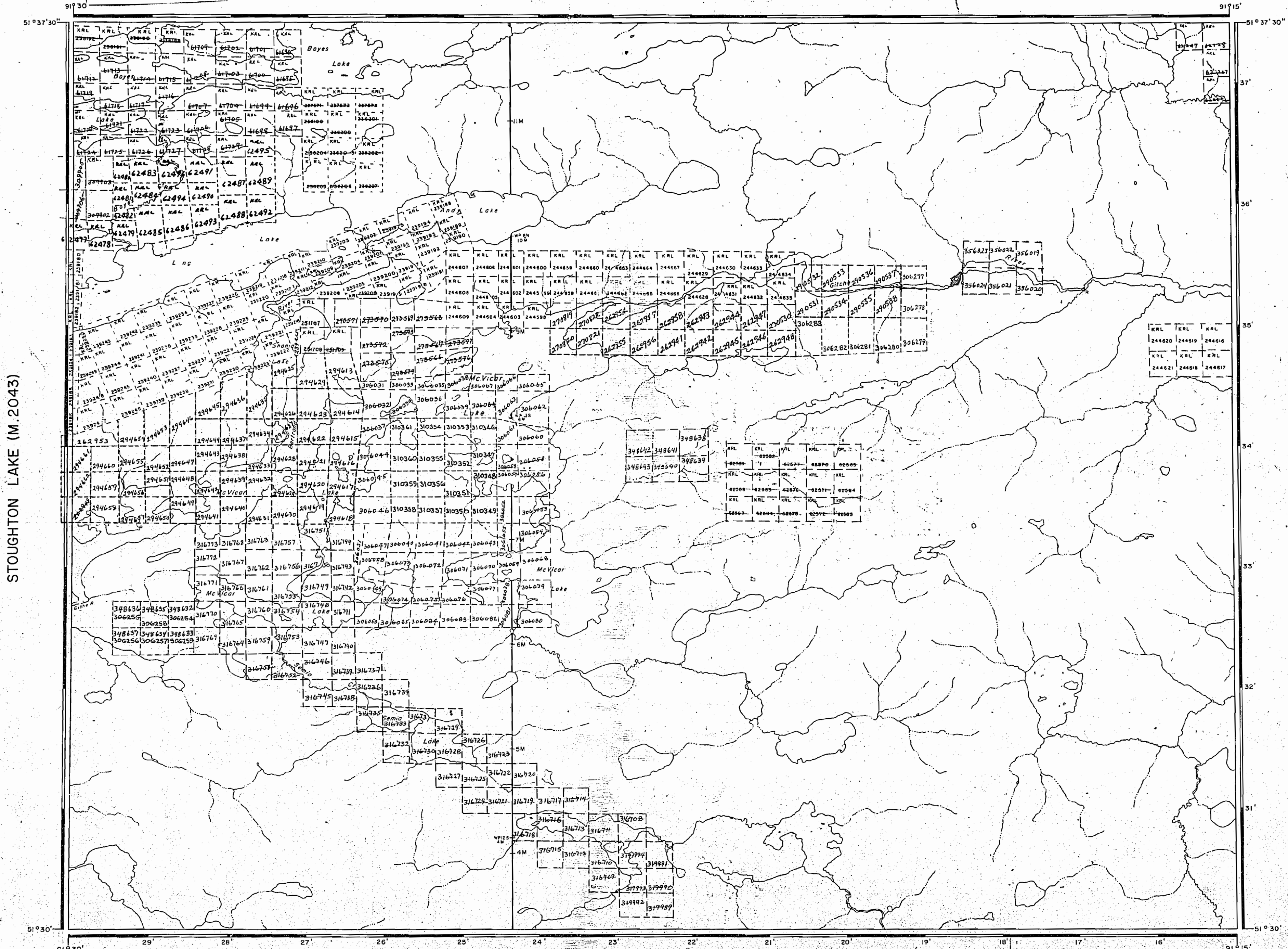
SCALE: 1-INCH = 40 CHAINS

**LEGEND**

- PATENTED LAND Ⓟ
- CROWN LAND SALE C.S.
- LEASES Ⓛ
- LOCATED LAND Loc.
- LICENSE OF OCCUPATION L.O.
- MINING RIGHTS ONLY M.R.O.
- SURFACE RIGHTS ONLY S.R.O.
- ROADS —
- IMPROVED ROADS —
- KING'S HIGHWAYS —
- RAILWAYS —
- POWER LINES —
- MARSH OR MUSKEG —
- MINES —
- CANCELLED —

**NOTES**

400' reserve around all lakes and rivers  
to Dept. of Lands & Forests.



STOUGHTON LAKE (M.2043)

CANNON LAKE (M.2142)

MEEN LAKE (M.2239)

NATIONAL TOPOGRAPHIC SERIES 52 0

PLAN NO. **M.2741**

ONTARIO  
DEPARTMENT OF MINES  
AND NORTHERN AFFAIRS

2741

SADDLE LAKE (M.2575)

AREA OF  
McVICAR LAKE

DISTRICT OF  
KENORA  
(PATRICIA PORTION)

RED LAKE  
MINING DIVISION

SCALE: 1-INCH = 40 CHAINS

LEGEND

- PATENTED LAND Ⓟ
- CROWN LAND SALE C.S.
- LEASES Ⓞ
- LOCATED LAND L.O.
- LICENSE OF OCCUPATION L.O.
- MINING RIGHTS ONLY M.R.O.
- SURFACE RIGHTS ONLY S.R.O.
- ROADS —
- IMPROVED ROADS —
- KING'S HIGHWAYS —
- RAILWAYS —
- POWER LINES —
- MARSH OR MUSKEG —
- MINES —
- CANCELLED C.

NOTES

400' reserve around all lakes and rivers  
to Dept. of Lands & Forests.

STOUGHTON LAKE (M.2043)

CANNON LAKE (M.2142)

MEEN LAKE (M.2239)

PLAN NO. M.2741

DEPARTMENT OF MINES  
— ONTARIO —

2741

SADDLE LAKE (M.2575)

AREA OF  
**McVICAR LAKE**

DISTRICT OF  
**KENORA**  
(PATRICIA PORTION)

**RED LAKE**  
MINING DIVISION

SCALE: 1-INCH = 40 CHAINS

**LEGEND**

- PATENTED LAND Ⓟ
- CROWN LAND SALE Ⓢ
- LEASES Ⓛ
- LOCATED LAND Ⓛ
- LICENSE OF OCCUPATION Ⓛ
- MINING RIGHTS ONLY M.R.O.
- SURFACE RIGHTS ONLY S.R.O.
- ROADS —
- IMPROVED ROADS —
- KING'S HIGHWAYS —
- RAILWAYS —
- POWER LINES —
- MARSH OR MUSKEG —
- MINES Ⓜ
- CANCELLED Ⓢ

**NOTES**

400' reserve around all lakes and rivers  
to Dept. of Lands & Forests.

STOUGHTON LAKE (M.2043)

CANNON LAKE (M.2142)

MEEN LAKE (M.2239)

NATIONAL TOPOGRAPHIC SERIES 52 0

PLAN NO. **M.2741**

**ONTARIO**  
DEPARTMENT OF MINES  
AND NORTHERN AFFAIRS

515912

2741

SADDLE LAKE (M.2575)

AREA OF  
McVICAR LAKE

DISTRICT OF  
KENORA  
(PATRICIA PORTION)

RED LAKE  
MINING DIVISION


SCALE: 1-INCH = 40 CHAINS

LEGEND

- PATENTED LAND Ⓟ
- CROWN LAND SALE Ⓞ
- LEASES Ⓛ
- LOCATED LAND Ⓛ
- LICENSE OF OCCUPATION Ⓛ
- MINING RIGHTS ONLY M.R.O.
- SURFACE RIGHTS ONLY S.R.O.
- ROADS —
- IMPROVED ROADS —
- KING'S HIGHWAYS —
- RAILWAYS —
- POWER LINES —
- MARSH OR MUSKEG —
- MINES Ⓜ
- CANCELLED C

NOTES

400' reserve around all lakes and rivers  
to Dept. of Lands & Forests.



NATIONAL TOPOGRAPHIC SERIES 52 0

PLAN NO. M.2741

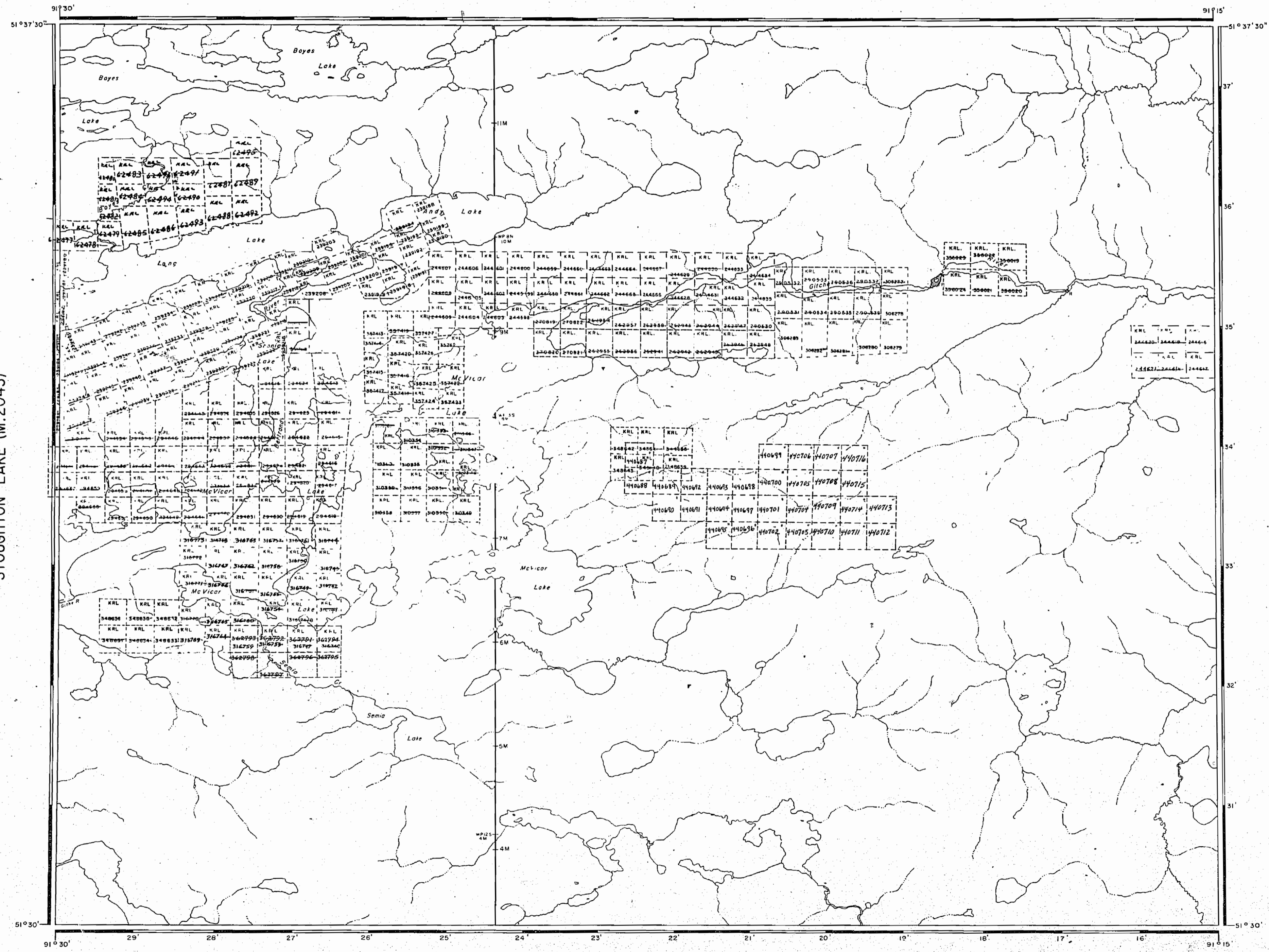
ONTARIO  
MINISTRY OF NATURAL RESOURCES

SURVEYS AND MAPPING BRANCH

STOUGHTON LAKE (M.2043)

CANNON LAKE (M.2142)

MEEN LAKE (M.2239)



2741

SADDLE LAKE (M.2575)

AREA OF

McVICAR LAKE

DISTRICT OF KENORA (PATRICIA PORTION)

RED LAKE MINING DIVISION

SCALE: 1-INCH = 40 CHAINS

LEGEND

- PATENTED LAND Ⓟ
- CROWN LAND SALE LEASES Ⓢ
- LOCATED LAND Ⓛ
- LICENSE OF OCCUPATION L.O.
- MINING RIGHTS ONLY M.R.O.
- SURFACE RIGHTS ONLY S.R.O.
- ROADS —
- IMPROVED ROADS —
- KING'S HIGHWAYS —
- RAILWAYS —
- POWER LINES —
- MARSH OR MUSKEG —
- MINES Ⓜ
- CANCELLED C.

NOTES

400' reserve around all lakes and rivers to Dept. of Lands & Forests.

STOUGHTON LAKE (M.2043)

CANNON LAKE (M.2142)

MEEN LAKE (M.2239)

PLAN NO. M.2741

DEPARTMENT OF MINES

— ONTARIO —

2741

SADDLE LAKE (M.2575)

AREA OF

# McVICAR LAKE

DISTRICT OF KENORA  
(PATRICIA PORTION)

RED LAKE MINING DIVISION

SCALE: 1-INCH = 40 CHAINS

### LEGEND

- PATENTED LAND Ⓟ
- CROWN LAND SALE C.S.
- LEASES Ⓛ
- LOCATED LAND Loc.
- LICENSE OF OCCUPATION L.O.
- MINING RIGHTS ONLY M.R.O.
- SURFACE RIGHTS ONLY S.R.O.
- ROADS —
- IMPROVED ROADS —
- KING'S HIGHWAYS —
- RAILWAYS —
- POWER LINES —
- MARSH OR MUSKEG —
- MINES X
- CANCELLED C.

### NOTES

400' reserve around all lakes and rivers to Dept. of Lands & Forests.

*July 17, 1960*  
*Aug. 3/60*  
*Aug 10/60*



PLAN NO. **M.2741**

DEPARTMENT OF MINES  
— ONTARIO —

STOUGHTON LAKE (M.2043)

CANNON LAKE (M.2142)

MEEN LAKE (M.2239)

