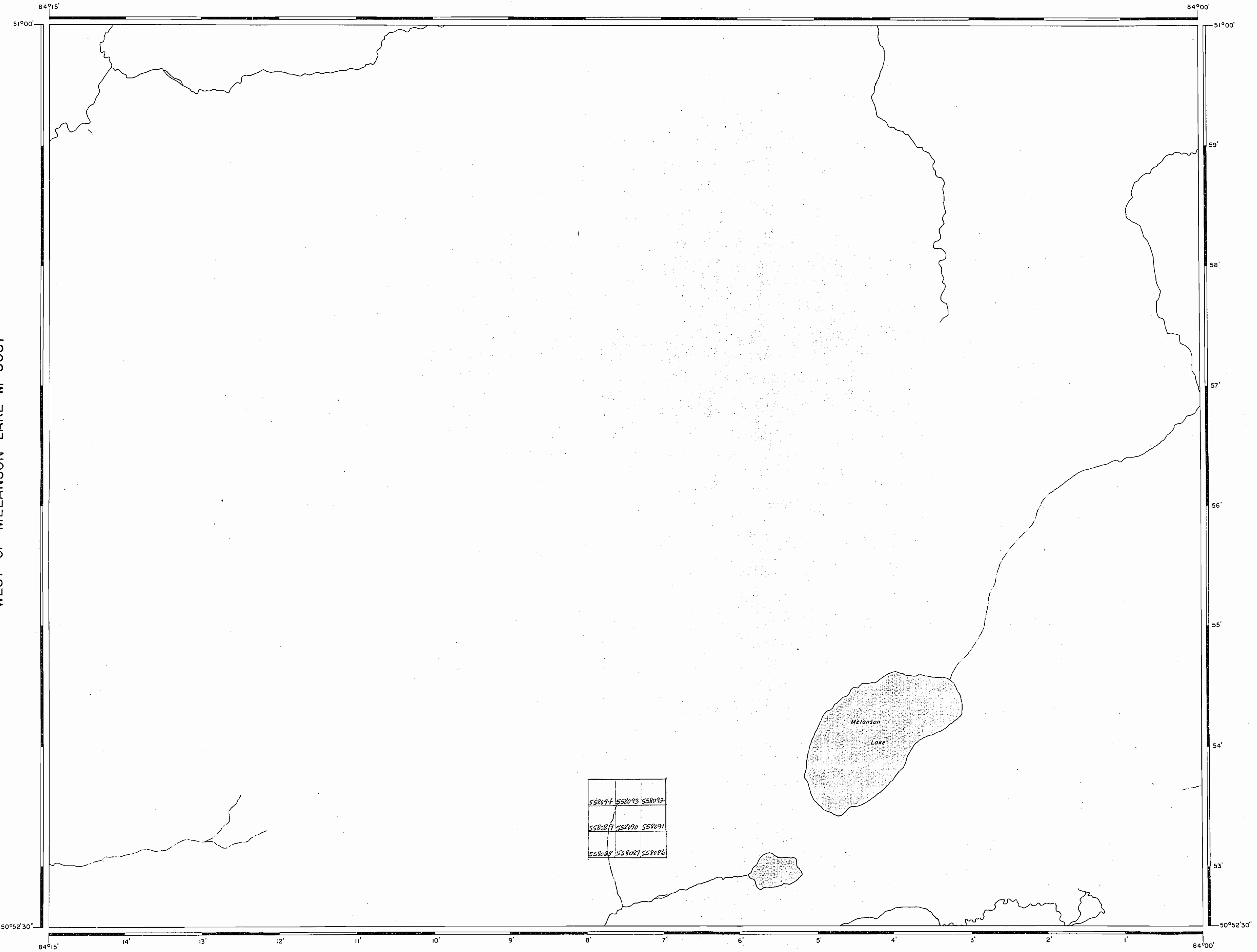


WEST OF MELANSON LAKE M-3087

NASH LAKE M-3155

TRILSBECK LAKE M-3082



AREA OF  
**MELANSON LAKE**

DISTRICT OF  
COCHRANE

PORCUPINE  
MINING DIVISION

SCALE: 1-INCH = 40 CHAINS

**LEGEND**

PATENTED LAND	Ⓢ
CROWN LAND SALE	C.S.
LEASES	Ⓛ
LOCATED LAND	Loc.
LICENSE OF OCCUPATION	L.O.
MINING RIGHTS ONLY	M.R.O.
SURFACE RIGHTS ONLY	S.R.O.
ROADS	— — — — —
IMPROVED ROADS	— — — — —
KING'S HIGHWAYS	— — — — —
RAILWAYS	— — — — —
POWER LINES	— — — — —
MARSH OR MUSKEG	⊠
MINES	⊠
CANCELLED	c.

**NOTES**

400' Surface Rights reservation around all lakes and rivers.

**RECEIVED**  
OCT 24 1969  
AM 7,8,9,10,11,12,1,2,3,4,5,6 PM

PLAN NO. **M-3086**

DEPARTMENT OF MINES  
— ONTARIO —

28

BLOW UP

AREA OF

# MELANSON LAKE

DISTRICT OF COCHRANE

PORCUPINE MINING DIVISION

SCALE: 1-INCH = 40 CHAINS

### LEGEND

PATENTED LAND	Ⓟ
CROWN LAND SALE	C.S.
LEASES	Ⓛ
LOCATED LAND	Loc.
LICENSE OF OCCUPATION	L.O.
MINING RIGHTS ONLY	M.R.O.
SURFACE RIGHTS ONLY	S.R.O.
ROADS	—
IMPROVED ROADS	—
KING'S HIGHWAYS	—
RAILWAYS	—
POWER LINES	—
MARSH OR MUSKEG	—
MINES	⚡
CANCELLED	C.

### NOTES

400' Surface Rights reservation around all lakes and rivers.

WEST OF MELANSON LAKE M-3087

NASH LAKE M-3155

TRILSBECK LAKE M-3082

*Replaced Aug 23/83*

*Revised Oct 10/80*

NATIONAL TOPOGRAPHIC SERIES 42K

PLAN NO. M-3086

ONTARIO  
MINISTRY OF NATURAL RESOURCES  
SURVEYS AND MAPPING BRANCH

BLOW UP


3086

June 18/69 This plan covered by Exploratory licence  
to Ballinera Royalties Corp. Ltd.  
All claims accepted excluding oil & gas.  
G. Stevens letter June 18/69.

RESOURCES INVENTORY

51° 00' 00"

84° 00' 00"



A13086


3086

June 18/69 This plan covered by Exploratory licence  
to Ballinera Royalties Corp. Ltd.  
All claims accepted excluding oil & gas.  
G. Stevens letter June 18/69.

RESOURCES INVENTORY

51° 00' 00"

84° 00' 00"



113086

