

COOK TWP - M.339

BARNET TWP - M.322

THACKERAY TWP - M.394

THE TOWNSHIP OF

MELBA

DISTRICT OF COCHRANE

LARDER LAKE MINING DIVISION

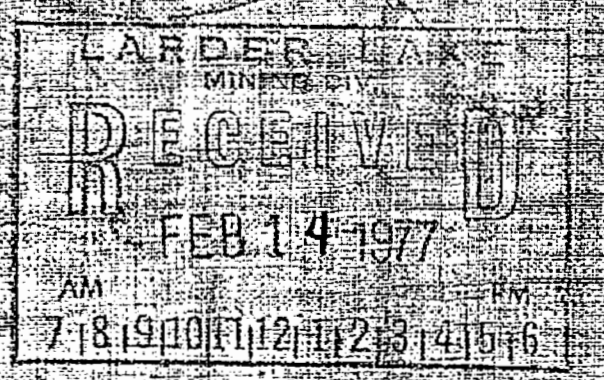
SCALE 1-INCH = 40 CHAINS

LEGEND

- PATENTED LAND Ⓟ
- CROWN LAND SALE Ⓢ
- LEASES Ⓛ
- LOCATED LAND Ⓛoc
- LICENSE OF OCCUPATION L.O.
- MINING RIGHTS ONLY M.R.O.
- SURFACE RIGHTS ONLY S.R.O.
- ROADS
- IMPROVED ROADS
- KING'S HIGHWAYS
- RAILWAYS
- POWER LINES
- MARSH OR MUSKEG
- MINES
- CANCELLED

NOTES

400 surface rights reservation around all lakes and rivers



PLAN NO. **M.371**

ONTARIO

MINISTRY OF NATURAL RESOURCES

SURVEYS AND MAPPING BRANCH

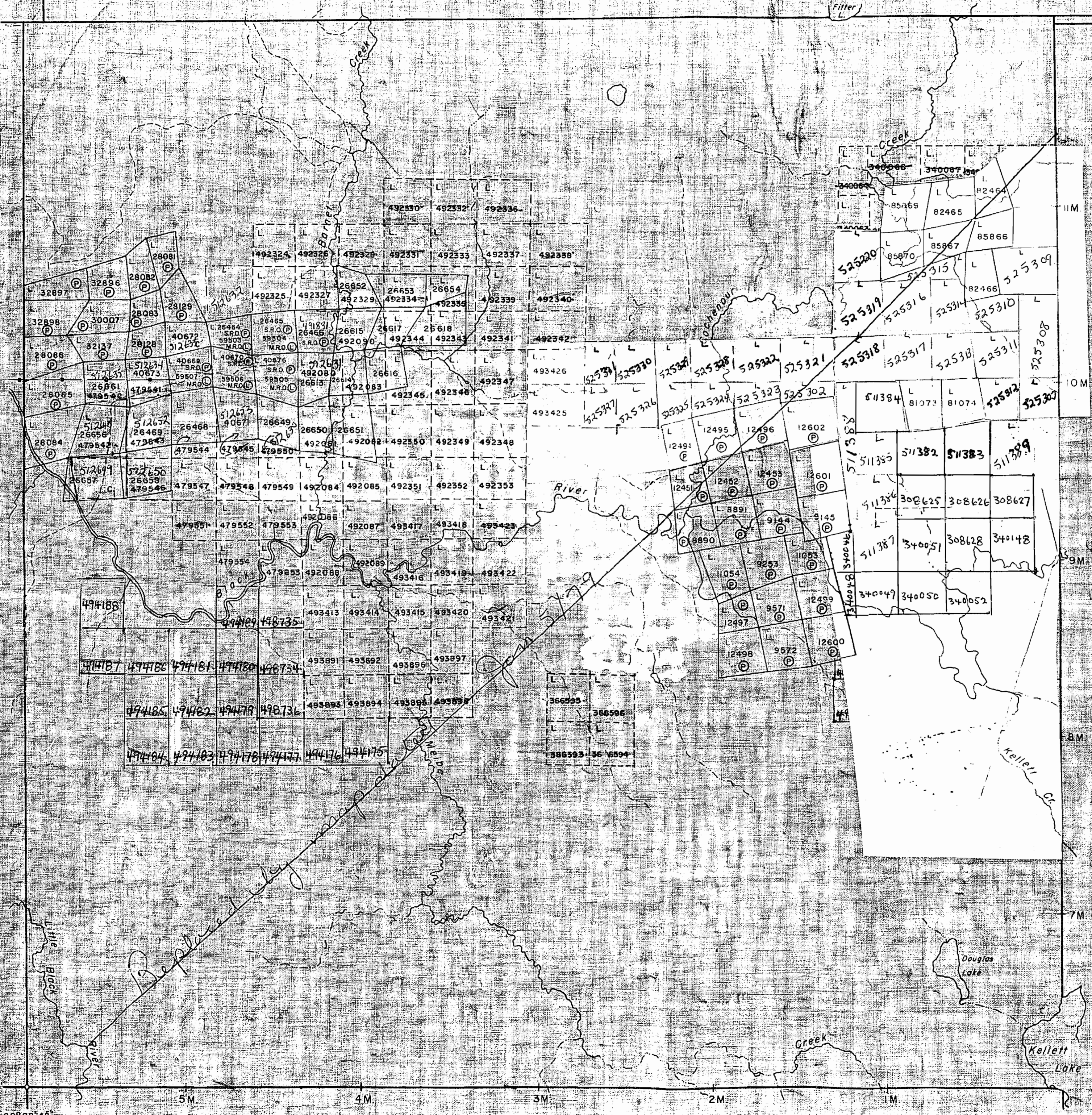
BENOIT TWP - M.326

BISLEY TWP - M.328

BERNHARDT TWP. M.327

5M 4M 3M 2M 1M

48° 16' 36" 80° 08' 48"



BARNET TWP - M.322

COOK TWP  
- M.339 -

THACKERAY TWP  
- M.394 -

THE TOWNSHIP  
OF  
**MELBA**

DISTRICT OF  
COCHRANE

LARDER LAKE  
MINING DIVISION

SCALE: 1-INCH = 40 CHAINS

**DISPOSITION OF CROWN LANDS**

- PATENT, SURFACE AND MINING RIGHTS
- " , SURFACE RIGHTS ONLY
- " , MINING RIGHTS ONLY
- LEASE, SURFACE AND MINING RIGHTS
- " , SURFACE RIGHTS ONLY
- " , MINING RIGHTS ONLY
- LICENCE OF OCCUPATION

- ROADS
- IMPROVED ROADS
- KING'S HIGHWAYS
- RAILWAYS
- POWER LINES
- MARSH OR MUSKEG
- MINES
- CANCELLED

**NOTES**

400' surface rights reservation along the shores of all lakes and rivers.

Replaced April 8, 1983  
ISSUED Aug 1979

PLAN NO. **M.371** #18

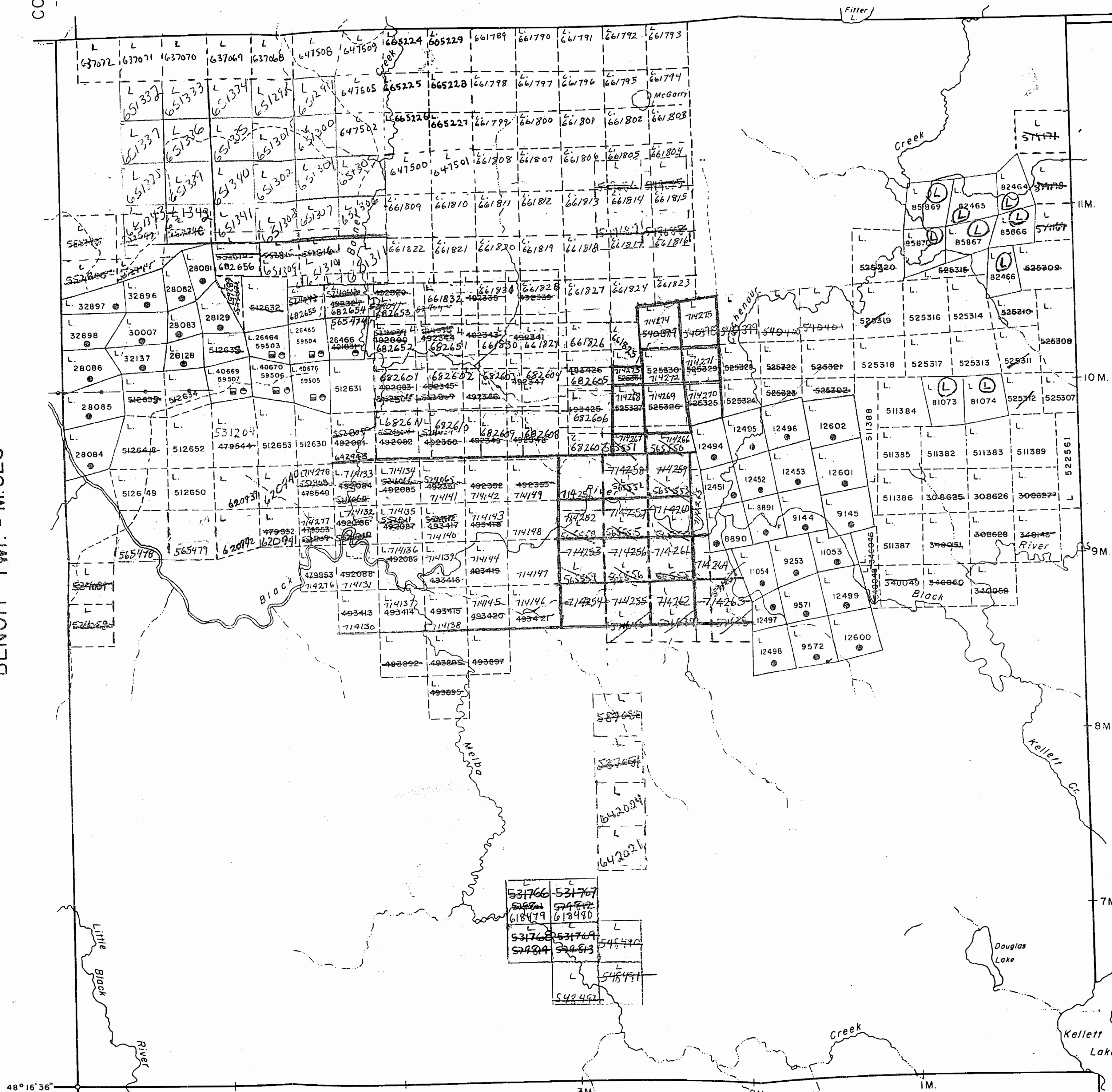
ONTARIO  
MINISTRY OF NATURAL RESOURCES  
SURVEYS AND MAPPING BRANCH

BENOIT TWP - M.326

BISLEY TWP - M.328

48°16'36" 80°08'48" 5M. 4M. 3M. 2M. 1M.

BERNHARDT TWP M.327



COOK TWP.  
-M.339-

BARNET TWP - M.322

THACKERAY TWP.  
-M.394-








THE TOWNSHIP  
OF  
**MELBA**








DISTRICT OF  
COCHRANE

LARDER LAKE  
MINING DIVISION

SCALE: 1-INCH = 40 CHAINS

**DISPOSITION OF CROWN LANDS**

- PATENT, SURFACE AND MINING RIGHTS 
- " , SURFACE RIGHTS ONLY 
- " , MINING RIGHTS ONLY 
- LEASE, SURFACE AND MINING RIGHTS 
- " , SURFACE RIGHTS ONLY 
- " , MINING RIGHTS ONLY 
- LICENCE OF OCCUPATION 

- ROADS
- IMPROVED ROADS 
  - KING'S HIGHWAYS 
  - RAILWAYS 
  - POWER LINES 
  - MARSH OR MUSKEG 
  - MINES 
  - CANCELLED 

**NOTES**

400' surface rights reservation along the shores of all lakes and rivers.

Issued April 9, 1983 NW

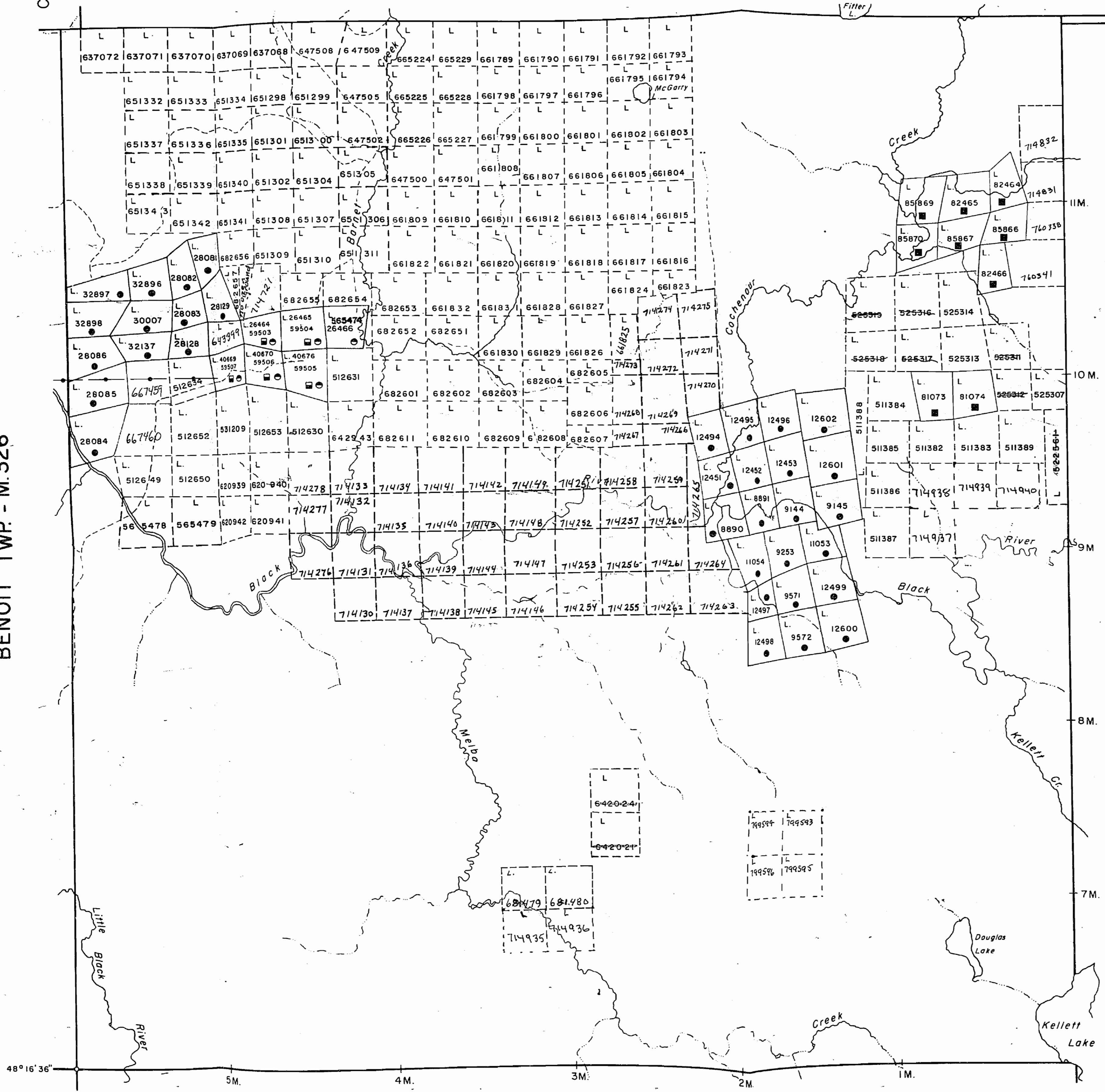
PLAN NO. **M.371**

ONTARIO  
MINISTRY OF NATURAL RESOURCES  
SURVEYS AND MAPPING BRANCH

BENOIT TWP. - M.326

BISLEY TWP. - M.328

BERNHARDT TWP. M.327



48°16'36"  
80°08'48"

5M. 4M. 3M. 2M. 1M.

REFERENCES

AREAS WITHDRAWN FROM DISPOSITION

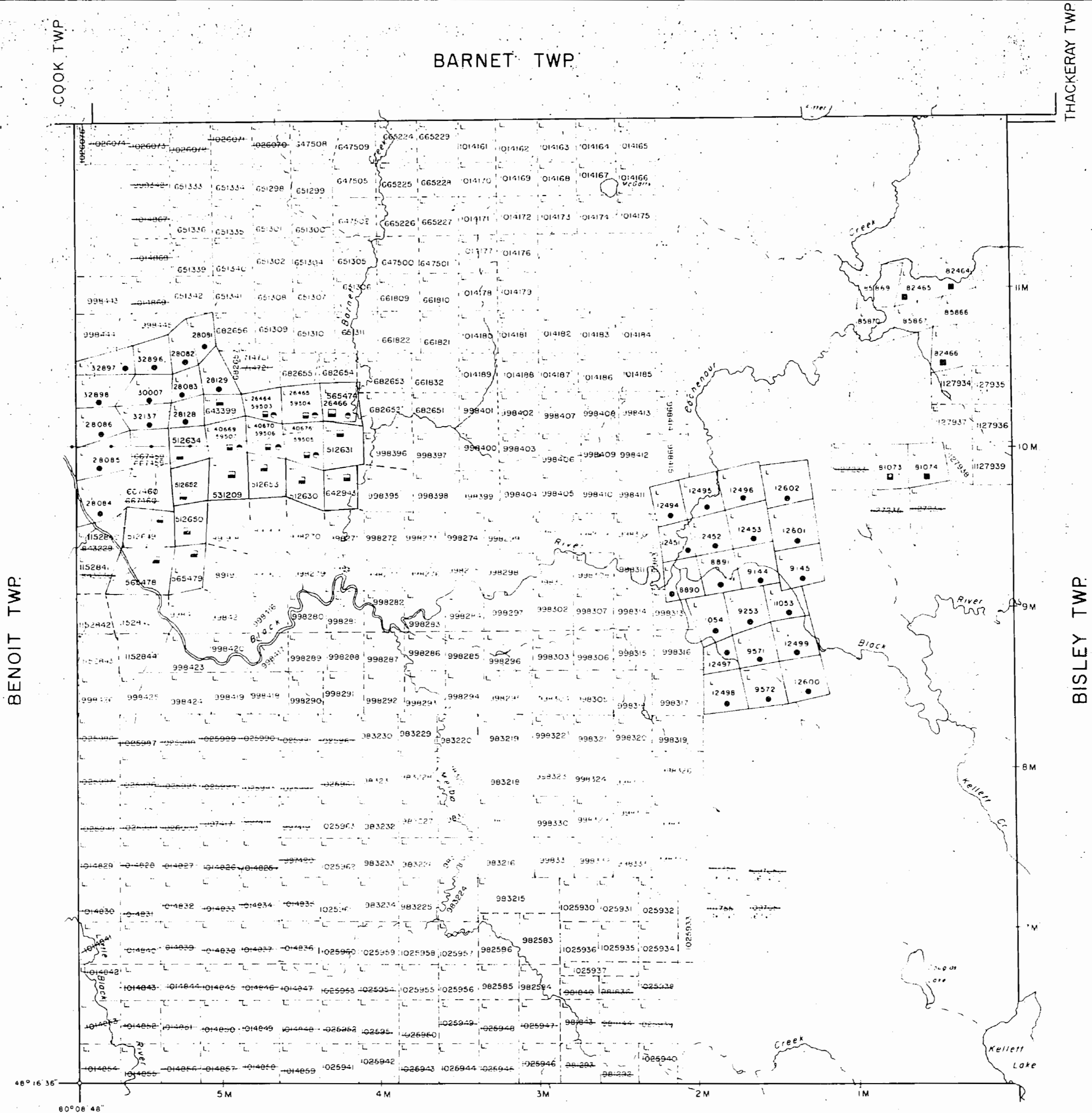
- M.R.O. MINING RIGHTS ONLY
- S.R.O. SURFACE RIGHTS ONLY
- M.S. MINING AND SURFACE RIGHTS

Description	Order No.	Date	Disposition	File

THE INFORMATION THAT APPEARS ON THIS MAP HAS BEEN COMPILED FROM VARIOUS SOURCES AND ACCURACY IS NOT GUARANTEED. THOSE WISHING TO STAKE MINING CLAIMS SHOULD CONSULT WITH THE MINING RECORDER, MINISTRY OF NORTHERN DEVELOPMENT AND MINES, FOR ADDITIONAL INFORMATION ON THE STATUS OF THE LANDS SHOWN HEREON.

NOTICE OF FORESTRY ACTIVITY

THIS TOWNSHIP/AREA FALLS WITHIN THE ABITIBI MANAGEMENT UNIT AND MAY BE SUBJECT TO FORESTRY OPERATIONS. THE M.N.R. UNIT FORESTER FOR THIS AREA CAN BE CONTACTED AT: P.O. BOX 129, SWASTIKA, ONT., P.O. ITO, 705-642-3222



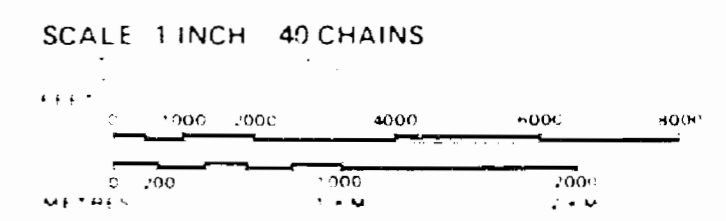
LEGEND

- HIGHWAY AND ROUTE
- OTHER ROADS
- TRAILS
- SURVEYED LINES
  - TOWNSHIP'S BASE LINES E.T.
  - LOTS MINING CLAIMS PARCELS E.T.
- UNSURVEYED LINES
  - LOT LINES
  - PARCEL BOUNDARY
  - MINING CLAIMS E.T.
- RAILWAY AND RIGHT OF WAY
- UTILITY LINES
- NON PERENNIAL STREAM
- FLOODING OR FLOODING RIGHTS
- SUBDIVISION OR COMPOSITE PLAN
- RESERVATIONS
- ORIGINAL SHORELINE
- MARSH OR MUSKEG
- MINES
- TRAVERSE MONUMENT

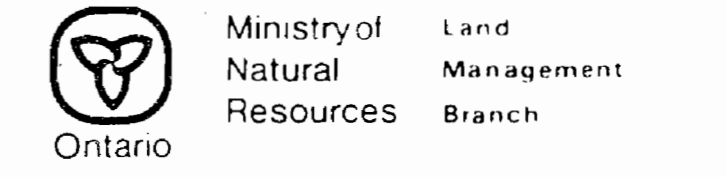
DISPOSITION OF CROWN LANDS

TYPE OF DOCUMENT	SYMBOL
PATENT SURFACE & MINING RIGHTS	●
SURFACE RIGHTS ONLY	○
MINING RIGHTS ONLY	◐
LEASE SURFACE & MINING RIGHTS	■
SURFACE RIGHTS ONLY	◑
MINING RIGHTS ONLY	◒
LICENCE OF OCCUPATION	▼
ORDER IN COUNCIL	□
RESERVATION	○
CANCELLED	⊙
SAND & GRAVEL	⊗

NOTE: MINING RIGHTS IN PARCELS PATENTED PRIOR TO MAY 6 1913 VESTED IN ORIGINAL PATENTEE BY THE PUBLIC LANDS ACT R.S.O. 1910 (CAP. 380) SEC. 43.5 H.S.R.



TOWNSHIP  
**MELBA**  
 M.N.R. ADMINISTRATIVE DISTRICT  
**KIRKLAND LAKE**  
 MINING DIVISION  
**LARDER LAKE**  
 LAND TITLES / REGISTRY DIVISION  
**COCHRANE**



Date: JANUARY, 1985  
 Number: **G-3216**  
 CIRCULATED FEB. 26, 1990

REMOVED FROM CIRCULATION AND ARCHIVED ON APR.09/92

DRAWN FROM DISPOSITION

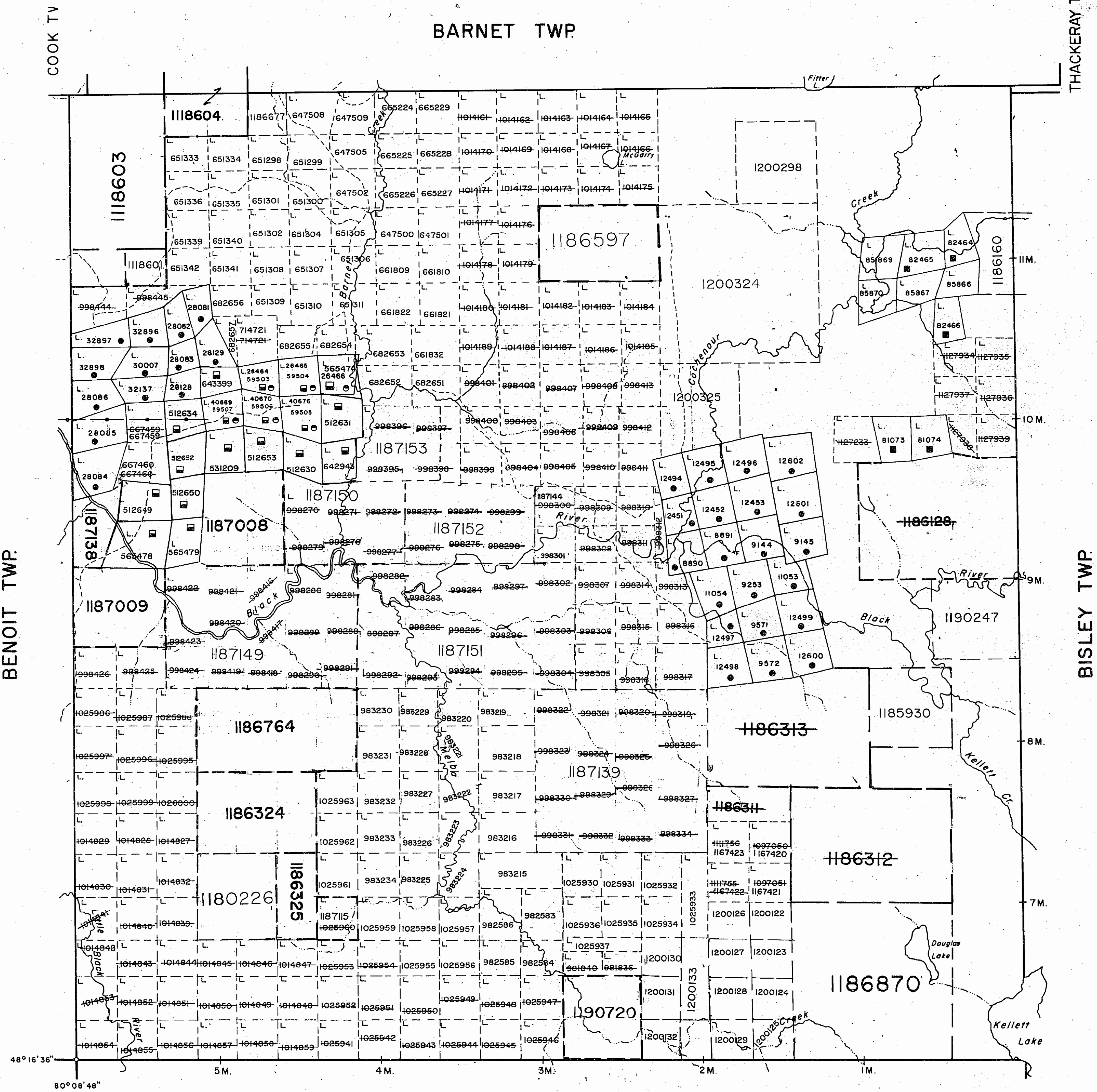
- M.R.O. - MINING RIGHTS ONLY
- S.R.O. - SURFACE RIGHTS ONLY
- M.+S. - MINING AND SURFACE RIGHTS

Description	Order No.	Date	Disposition	File

THE INFORMATION THAT APPEARS ON THIS MAP HAS BEEN COMPILED FROM VARIOUS SOURCES, AND ACCURACY IS NOT GUARANTEED. THOSE WISHING TO STAKE MINING CLAIMS SHOULD CONSULT WITH THE MINING RECORDER, MINISTRY OF NORTHERN DEVELOPMENT AND MINES, FOR ADDITIONAL INFORMATION ON THE STATUS OF THE LANDS SHOWN HEREON.

**NOTICE OF FORESTRY ACTIVITY**

THIS TOWNSHIP/AREA FALLS WITHIN THE ABITIBI MANAGEMENT UNIT, AND MAY BE SUBJECT TO FORESTRY OPERATIONS. THE M.N.R. UNIT FORESTER FOR THIS AREA CAN BE CONTACTED AT: P.O. BOX 129 SWASTIKA, ONT. POK ITO 705-642-3222



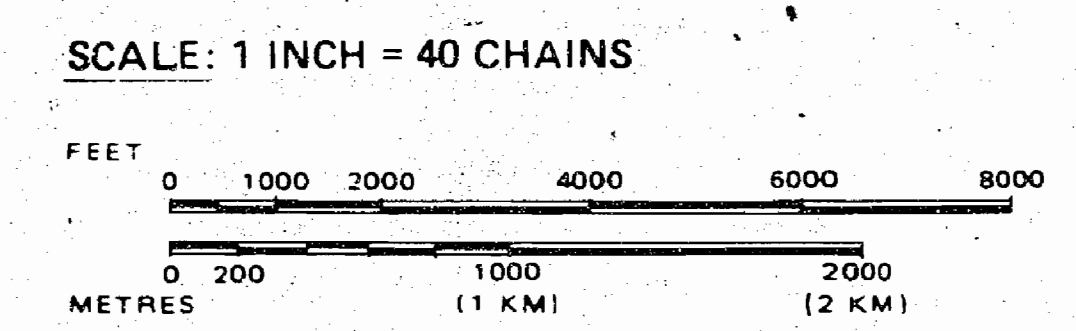
**LEGEND**

- HIGHWAY AND ROUTE No.
- OTHER ROADS
- TRAILS
- SURVEYED LINES:
  - TOWNSHIPS, BASE LINES, ETC.
  - LOTS, MINING CLAIMS, PARCELS, ETC.
- UNSURVEYED LINES:
  - LOT LINES
  - PARCEL BOUNDARY
  - MINING CLAIMS, ETC.
- RAILWAY AND RIGHT OF WAY
- UTILITY LINES
- NON-PERENNIAL STREAM
- FLOODING OR FLOODING RIGHTS
- SUBDIVISION OR COMPOSITE PLAN RESERVATIONS
- ORIGINAL SHORELINE
- MARSH OR MUSKEG
- MINES
- TRAVERSE MONUMENT

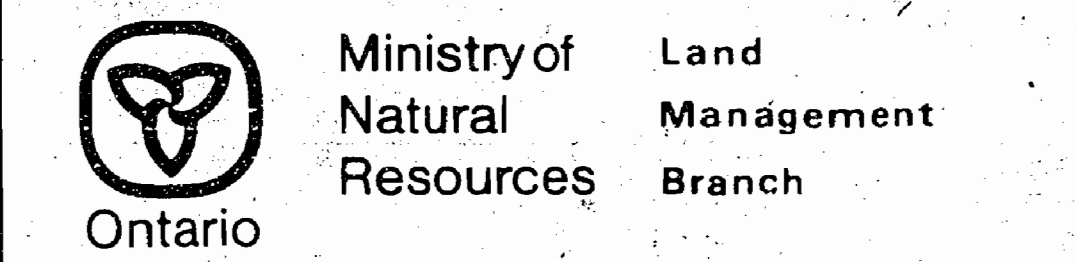
**DISPOSITION OF CROWN LANDS**

TYPE OF DOCUMENT	SYMBOL
PATENT, SURFACE & MINING RIGHTS	
" SURFACE RIGHTS ONLY	
" MINING RIGHTS ONLY	
LEASE, SURFACE & MINING RIGHTS	
" SURFACE RIGHTS ONLY	
" MINING RIGHTS ONLY	
LICENCE OF OCCUPATION	
ORDER-IN-COUNCIL	
RESERVATION	
CANCELLED	
SAND & GRAVEL	

NOTE: MINING RIGHTS IN PARCELS PATENTED PRIOR TO MAY 6, 1913, VESTED IN ORIGINAL PATENTEE BY THE PUBLIC LANDS ACT, R.S.O. 1970, CHAP 380, SEC 63, SUBSEC 1



TOWNSHIP  
**MELBA**  
M.N.R. ADMINISTRATIVE DISTRICT  
**KIRKLAND LAKE**  
MINING DIVISION  
**LARDER LAKE**  
LAND TITLES / REGISTRY DIVISION  
**COCHRANE**



Date JANUARY, 1985 ; Number **G-3216**  
CIRCULATED FEB. 26, 1990

COPY OF THIS MYLAR  
ARCHIVED APR.09/92  
ARCHIVED MAY 02, 1994

REFERENCES

AREAS WITHDRAWN FROM DISPOSITION

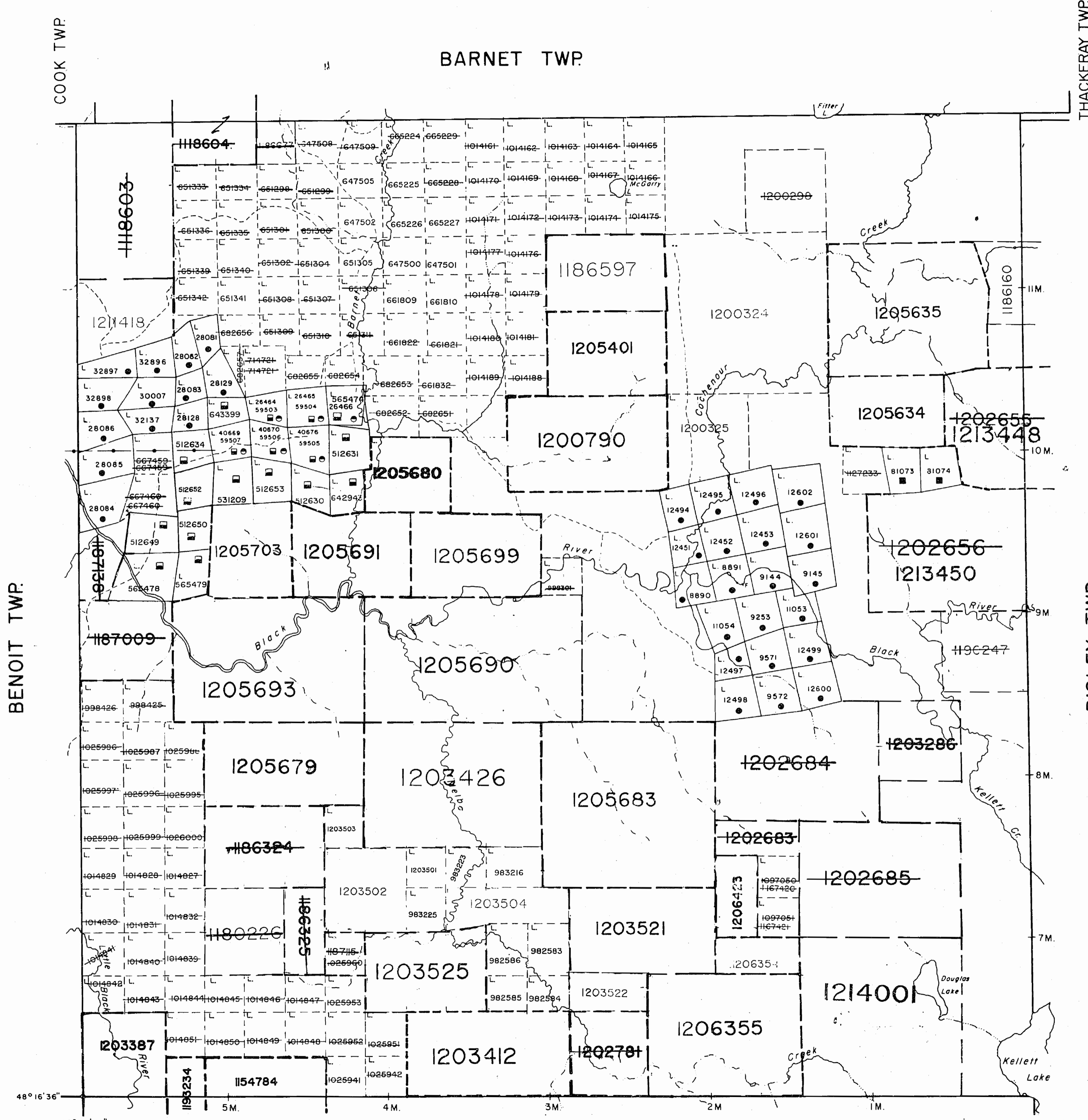
- M.R.O. - MINING RIGHTS ONLY
- S.R.O. - SURFACE RIGHTS ONLY
- M.+S. - MINING AND SURFACE RIGHTS

Description	Order No.	Date	Disposition	File

THE INFORMATION THAT APPEARS ON THIS MAP HAS BEEN COMPILED FROM VARIOUS SOURCES, AND ACCURACY IS NOT GUARANTEED. THOSE WISHING TO STAKE MINING CLAIMS SHOULD CONSULT WITH THE MINING RECORDER, MINISTRY OF NORTHERN DEVELOPMENT AND MINES, FOR ADDITIONAL INFORMATION ON THE STATUS OF THE LANDS SHOWN HEREON.

NOTICE OF FORESTRY ACTIVITY

THIS TOWNSHIP/AREA FALLS WITHIN THE ABITIBI MANAGEMENT UNIT AND MAY BE SUBJECT TO FORESTRY OPERATIONS. THE M.N.R. UNIT FORESTER FOR THIS AREA CAN BE CONTACTED AT: P.O. BOX 129 SWASTIKA, ONT. POK ITO 705-642-3222



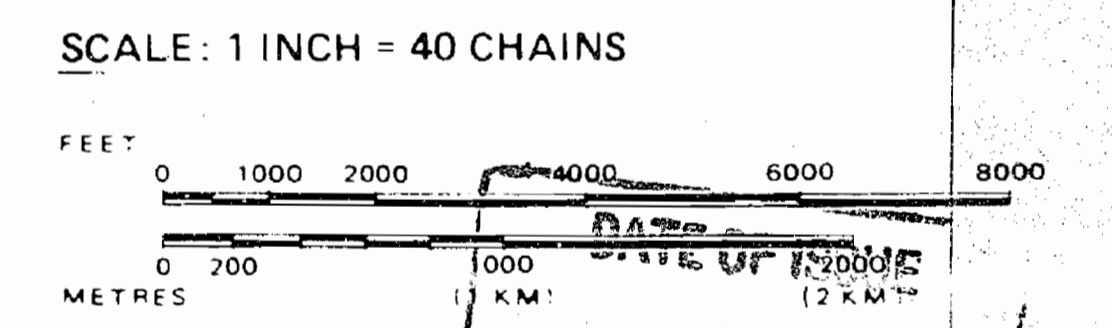
LEGEND

- HIGHWAY AND ROUTE No.
- OTHER ROADS
- TRAILS
- SURVEYED LINES
- TOWNSHIPS, BASE LINES, ETC.
- LOTS, MINING CLAIMS PARCELS, ETC.
- UNSURVEYED LINES
- LOT LINES
- PARCEL BOUNDARY
- MINING CLAIMS ETC.
- RAILWAY AND RIGHT OF WAY
- UTILITY LINES
- NON-PERENNIAL STREAM
- FLOODING OR FLOODING RIGHTS
- SUBDIVISION OR COMPOSITE PLAN
- RESERVATIONS
- ORIGINAL SHORELINE
- MARSH OR MUSKEG
- MINES
- TRAVERSE MONUMENT

DISPOSITION OF CROWN LANDS

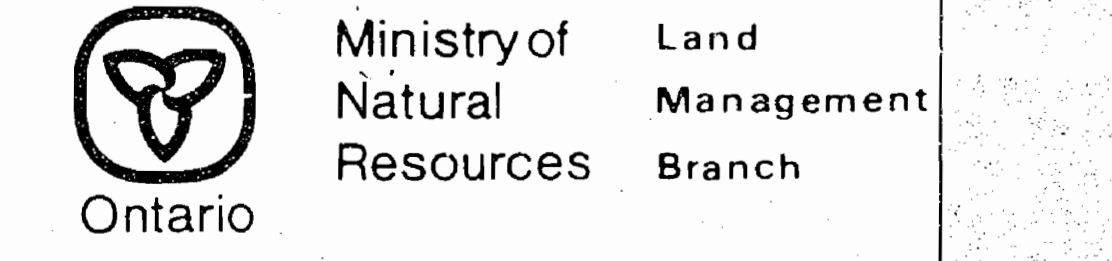
TYPE OF DOCUMENT	SYMBOL
PATENT, SURFACE & MINING RIGHTS	
" SURFACE RIGHTS ONLY	
" MINING RIGHTS ONLY	
LEASE, SURFACE & MINING RIGHTS	
" SURFACE RIGHTS ONLY	
" MINING RIGHTS ONLY	
LICENCE OF OCCUPATION	
ORDER-IN-COUNCIL	
RESERVATION	
CANCELLED	
SAND & GRAVEL	

NOTE: MINING RIGHTS IN PARCELS PATENTED PRIOR TO MAY 6 1913 VESTED IN ORIGINAL PATENTEE BY THE PUBLIC LANDS ACT, R.S.O. 1970, CHAP. 380, SEC. 63, SUBSEC. 1



JUL 19 1996  
LARDER LAKE  
MINING RECORDER'S OFFICE

TOWNSHIP  
**MELBA**  
M.N.R. ADMINISTRATIVE DISTRICT  
**KIRKLAND LAKE**  
MINING DIVISION  
**LARDER LAKE**  
LAND TITLES / REGISTRY DIVISION  
**COCHRANE**



Date JANUARY, 1985 Number **G-3216**  
CIRCULATED FEB. 26, 1990

BERNHARDT TWP.

COPY OF THIS MYLAR  
ARCHIVED APR.09/92  
ARCHIVED MAY 02, 1994

REFERENCES

AREAS WITHDRAWN FROM DISPOSITION

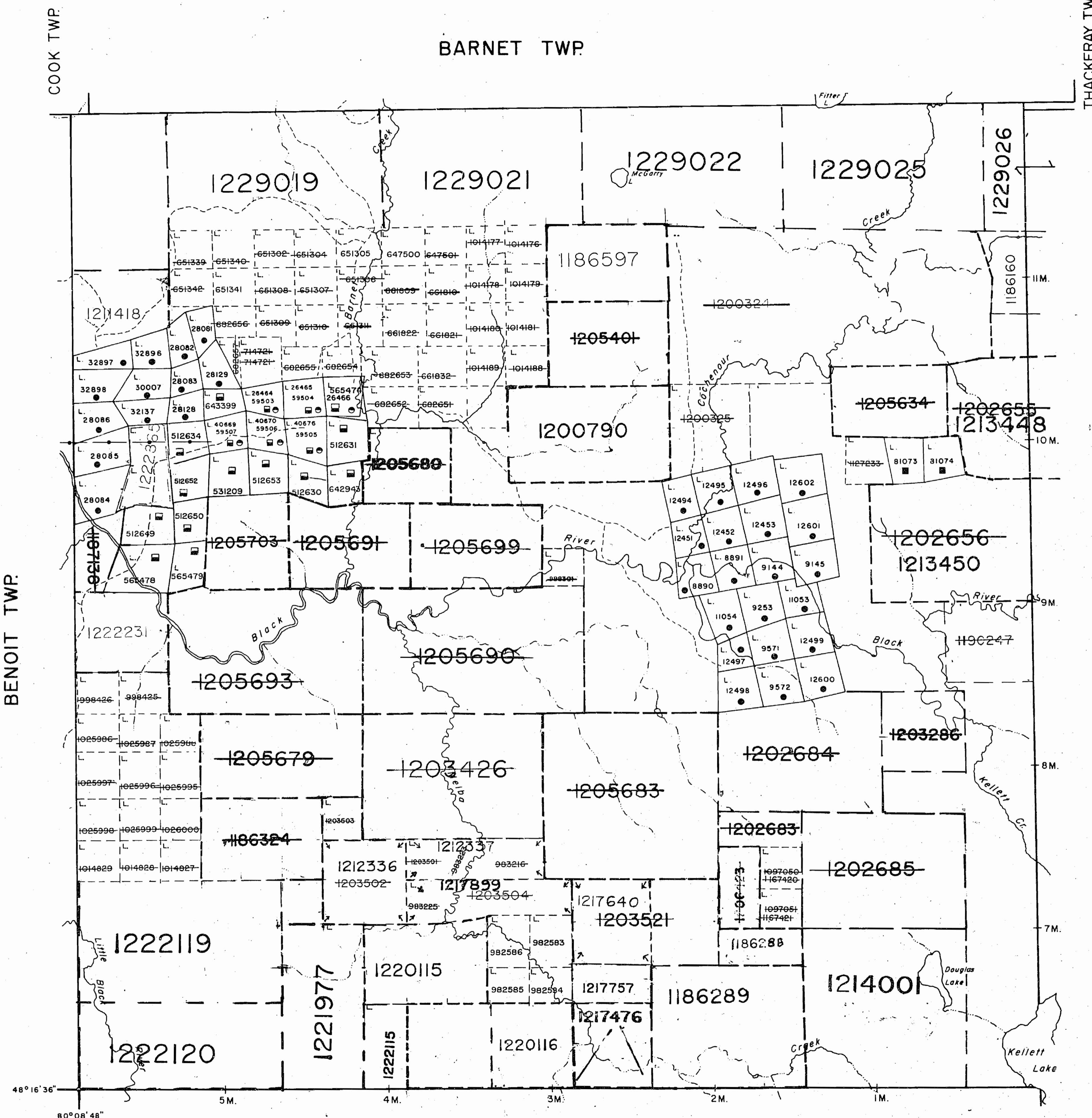
- M.R.O. - MINING RIGHTS ONLY
- S.R.O. - SURFACE RIGHTS ONLY
- M.+S. - MINING AND SURFACE RIGHTS

Description    Order No.    Date    Disposition    File

THE INFORMATION THAT APPEARS ON THIS MAP HAS BEEN COMPILED FROM VARIOUS SOURCES, AND ACCURACY IS NOT GUARANTEED. THOSE WISHING TO STAKE MINING CLAIMS SHOULD CONSULT WITH THE MINING RECORDER, MINISTRY OF NORTHERN DEVELOPMENT AND MINES, FOR ADDITIONAL INFORMATION ON THE STATUS OF THE LANDS SHOWN HEREON.

NOTICE OF FORESTRY ACTIVITY

THIS TOWNSHIP / AREA FALLS WITHIN THE ABITIBI MANAGEMENT UNIT AND MAY BE SUBJECT TO FORESTRY OPERATIONS. THE M.N.R. UNIT FORESTER FOR THIS AREA CAN BE CONTACTED AT: P.O. BOX 129 SWASTIKA, ONT. POK ITO 705-642-3222



LEGEND

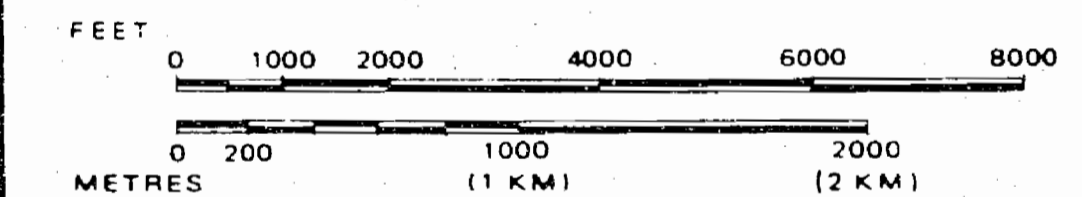
- HIGHWAY AND ROUTE No.
- OTHER ROADS
- TRAILS
- SURVEYED LINES
  - TOWNSHIPS, BASE LINES, ETC.
  - LOTS, MINING CLAIMS, PARCELS, ETC.
- UNSURVEYED LINES
  - LOT LINES
  - PARCEL BOUNDARY
  - MINING CLAIMS ETC.
- RAILWAY AND RIGHT OF WAY
- UTILITY LINES
- NON-PERENNIAL STREAM
- FLOODING OR FLOODING RIGHTS
- SUBDIVISION OR COMPOSITE PLAN
- RESERVATIONS
- ORIGINAL SHORELINE
- MARSH OR MUSKEG
- MINES
- TRAVERSE MONUMENT

DISPOSITION OF CROWN LANDS

TYPE OF DOCUMENT	SYMBOL
PATENT, SURFACE & MINING RIGHTS	
" SURFACE RIGHTS ONLY	
" MINING RIGHTS ONLY	
LEASE, SURFACE & MINING RIGHTS	
" SURFACE RIGHTS ONLY	
" MINING RIGHTS ONLY	
LICENCE OF OCCUPATION	
ORDER-IN-COUNCIL	
RESERVATION	
CANCELLED	
SAND & GRAVEL	

NOTE: MINING RIGHTS IN PARCELS PATENTED PRIOR TO MAY 6, 1913, VESTED IN ORIGINAL PATENTEE BY THE PUBLIC LANDS ACT, R.S.O. 1970, CHAP. 380, SEC. 63, SUBSEC. 1


SCALE: 1 INCH = 40 CHAINS



TOWNSHIP

MELBA

M.N.R. ADMINISTRATIVE DISTRICT  
 KIRKLAND LAKE  
 MINING DIVISION  
 LARDER LAKE  
 LAND TITLES / REGISTRY DIVISION  
 COCHRANE



Date JANUARY, 1985

Number

G-3216

CIRCULATED FEB. 28, 1990

COPY OF THIS MYLAR  
 ARCHIVED APR.09/92  
 ARCHIVED MAY 02, 1994  
 ARCHIVED JULY 19, 1996  
 ARCHIVED JULY 7/97

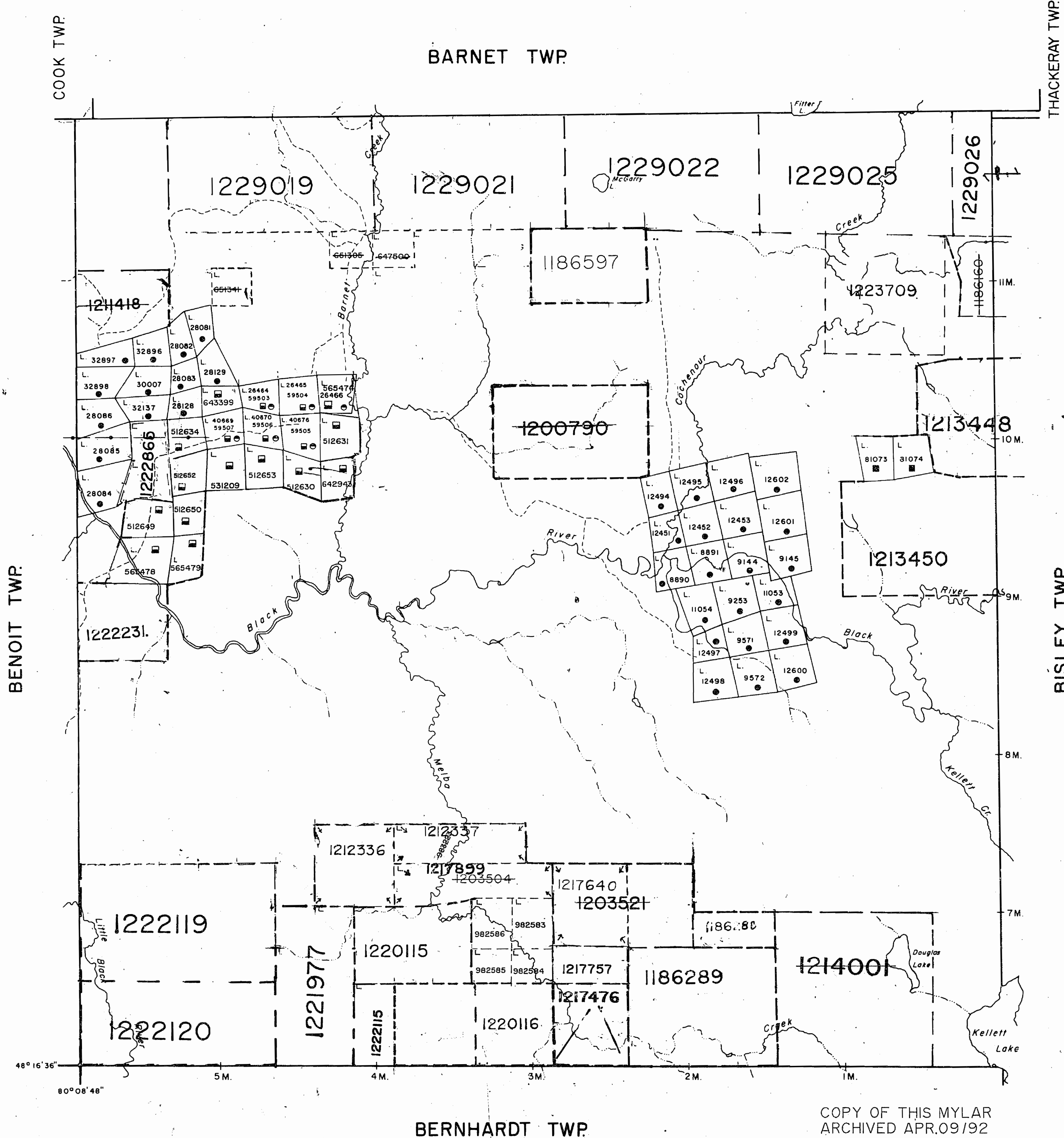
BERNHARDT TWP

REFERENCES

AREAS WITHDRAWN FROM DISPOSITION

- M.R.O. - MINING RIGHTS ONLY
- S.R.O. - SURFACE RIGHTS ONLY
- M.+S. - MINING AND SURFACE RIGHTS

Description	Order No.	Date	Disposition	File



LEGEND

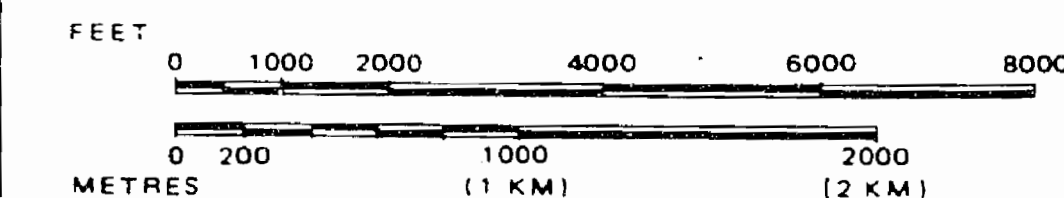
- HIGHWAY AND ROUTE No.
- OTHER ROADS
- TRAILS
- SURVEYED LINES:
  - TOWNSHIPS, BASE LINES, ETC.
  - LOTS, MINING CLAIMS, PARCELS, ETC.
- UNSURVEYED LINES:
  - LOT LINES
  - PARCEL BOUNDARY
  - MINING CLAIMS ETC
- RAILWAY AND RIGHT OF WAY
- UTILITY LINES
- NON-PERENNIAL STREAM
- FLOODING OR FLOODING RIGHTS
- SUBDIVISION OR COMPOSITE PLAN
- RESERVATIONS
- ORIGINAL SHORELINE
- MARSH OR MUSKOG
- MINES
- TRAVERSE MONUMENT

DISPOSITION OF CROWN LANDS

TYPE OF DOCUMENT	SYMBOL
PATENT, SURFACE & MINING RIGHTS	
" SURFACE RIGHTS ONLY	
" MINING RIGHTS ONLY	
LEASE, SURFACE & MINING RIGHTS	
" SURFACE RIGHTS ONLY	
" MINING RIGHTS ONLY	
LICENCE OF OCCUPATION	
ORDER-IN-COUNCIL	
RESERVATION	
CANCELLED	
SAND & GRAVEL	

NOTE: MINING RIGHTS IN PARCELS PATENTED PRIOR TO MAY 6, 1913, VESTED IN ORIGINAL PATENTEE BY THE PUBLIC LANDS ACT, R.S.O. 1970, CHAP. 380, SEC. 63, SUBSEC. 1.

SCALE: 1 INCH = 40 CHAINS



TOWNSHIP DATE OF ISSUE

MELBA APR 28 1998

M.N.R. ADMINISTRATIVE OFFICE OF SUDBURY

KIRKLAND LAKE

MINING DIVISION

LARDER LAKE

LAND TITLES / REGISTRY DIVISION

COCHRANE

Ontario Ministry of Natural Resources Land Management Branch

Date JANUARY, 1985

Number

G-3216

CIRCULATED FEB. 26, 1990

COPY OF THIS MYLAR  
 ARCHIVED APR.09/92  
 ARCHIVED MAY 02, 1994  
 ARCHIVED JULY 19, 1996  
 ARCHIVED JULY 7/97

THE INFORMATION THAT APPEARS ON THIS MAP HAS BEEN COMPILED FROM VARIOUS SOURCES, AND ACCURACY IS NOT GUARANTEED. THOSE WISHING TO STAKE MINING CLAIMS SHOULD CONSULT WITH THE MINING RECORDER, MINISTRY OF NORTHERN DEVELOPMENT AND MINES, FOR ADDITIONAL INFORMATION ON THE STATUS OF THE LANDS SHOWN HEREON.

NOTICE OF FORESTRY ACTIVITY

THIS TOWNSHIP / AREA FALLS WITHIN THE ABITIBI MANAGEMENT UNIT AND MAY BE SUBJECT TO FORESTRY OPERATIONS. THE M.N.R. UNIT FORESTER FOR THIS AREA CAN BE CONTACTED AT: P.O. BOX 129 SWASTIKA, ONT. POK ITO 705-642-3222

BERNHARDT TWP.

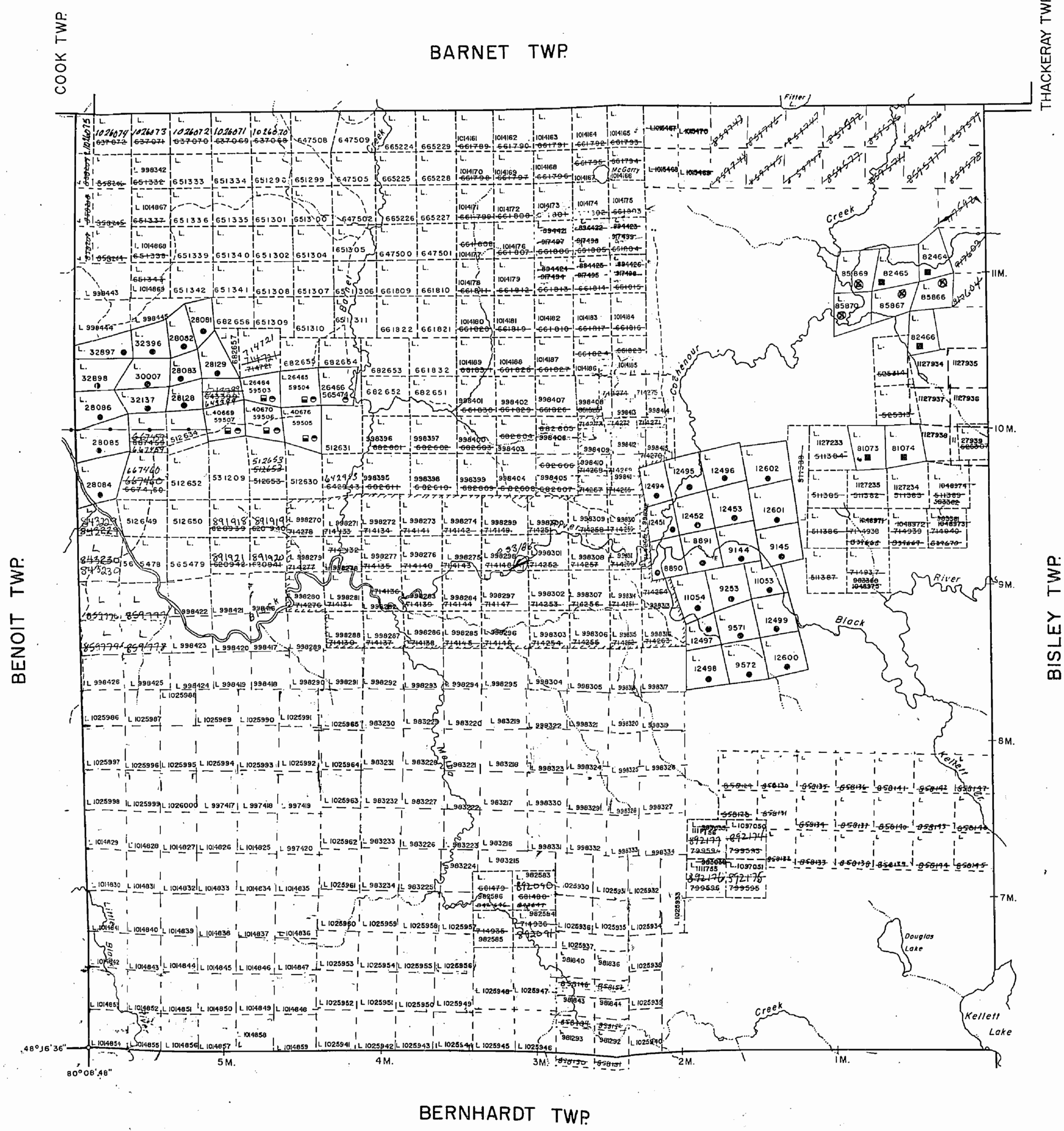


REFERENCES

AREAS WITHDRAWN FROM DISPOSITION

- M.R.O. - MINING RIGHTS ONLY
- S.R.O. - SURFACE RIGHTS ONLY
- M.+S. - MINING AND SURFACE RIGHTS

Description	Order No.	Date	Disposition	File
Sec 36/30	W 9146	24/10/86	S.R.M.	
Sec 34/30	O 93/86	07/07/86	S.R.M.	
		9:00 am.		



**NOTICE OF FORESTRY ACTIVITY**  
 THIS TOWNSHIP / AREA FALLS WITHIN THE ABITIBI MANAGEMENT UNIT  
 AND MAY BE SUBJECT TO FORESTRY OPERATIONS. THE MNR UNIT FORESTER FOR THIS AREA CAN BE CONTACTED AT:  
 P.O. BOX 129  
 SWASTIKA, ONT.  
 POK ITO  
 705-642-3222

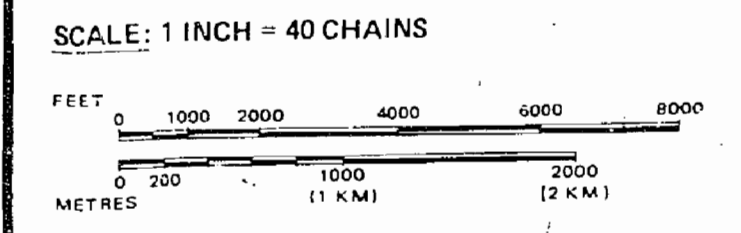
LEGEND

- HIGHWAY AND ROUTE No.
- OTHER ROADS
- TRAILS
- SURVEYED LINES:  
 TOWNSHIPS, BASE LINES, ETC.
- LOTS, MINING CLAIMS, PARCELS, ETC.
- UNSURVEYED LINES:  
 LOT LINES
- PARCEL BOUNDARY
- MINING CLAIMS ETC.
- RAILWAY AND RIGHT OF WAY
- UTILITY LINES
- NON-PERENNIAL STREAM
- FLOODING OR FLOODING RIGHTS
- SUBDIVISION OR COMPOSITE PLAN
- RESERVATIONS
- ORIGINAL SHORELINE
- MARSH OR MUSKEG
- MINES
- TRAVERSE MONUMENT

DISPOSITION OF CROWN LANDS

TYPE OF DOCUMENT	SYMBOL
PATENT, SURFACE & MINING RIGHTS	
" SURFACE RIGHTS ONLY	
" MINING RIGHTS ONLY	
LEASE, SURFACE & MINING RIGHTS	
" SURFACE RIGHTS ONLY	
" MINING RIGHTS ONLY	
LICENCE OF OCCUPATION	
ORDER-IN-COUNCIL	
RESERVATION	
CANCELLED	
SAND & GRAVEL	

NOTE: MINING RIGHTS IN PARCELS PATENTED PRIOR TO MAY 6, 1913 VESTED IN ORIGINAL PATENTEE BY THE PUBLIC LANDS ACT, R.S.O. 1970, CHAP. 380, SEC. 63, SUBSEC. 1.



TOWNSHIP  
**MELBA**  
 M.N.R. ADMINISTRATIVE DISTRICT  
 KIRKLAND LAKE  
 MINING DIVISION  
 LARDER LAKE  
 LAND TITLES / REGISTRY DIVISION  
**COCHRANE**

Ontario Ministry of Natural Resources Land Management Branch

Date JANUARY, 1985  
 Number **G-3216**

LARDER LAKE MINING DIV.  
**RECEIVED**  
 FEB - 8 1985  
 AM 7:18:19 PM 10:11:21 1:21:31 4:15:16

REPLACED FEB. 26, 1990

155 M. SW. W. 251

Barnet Twp.

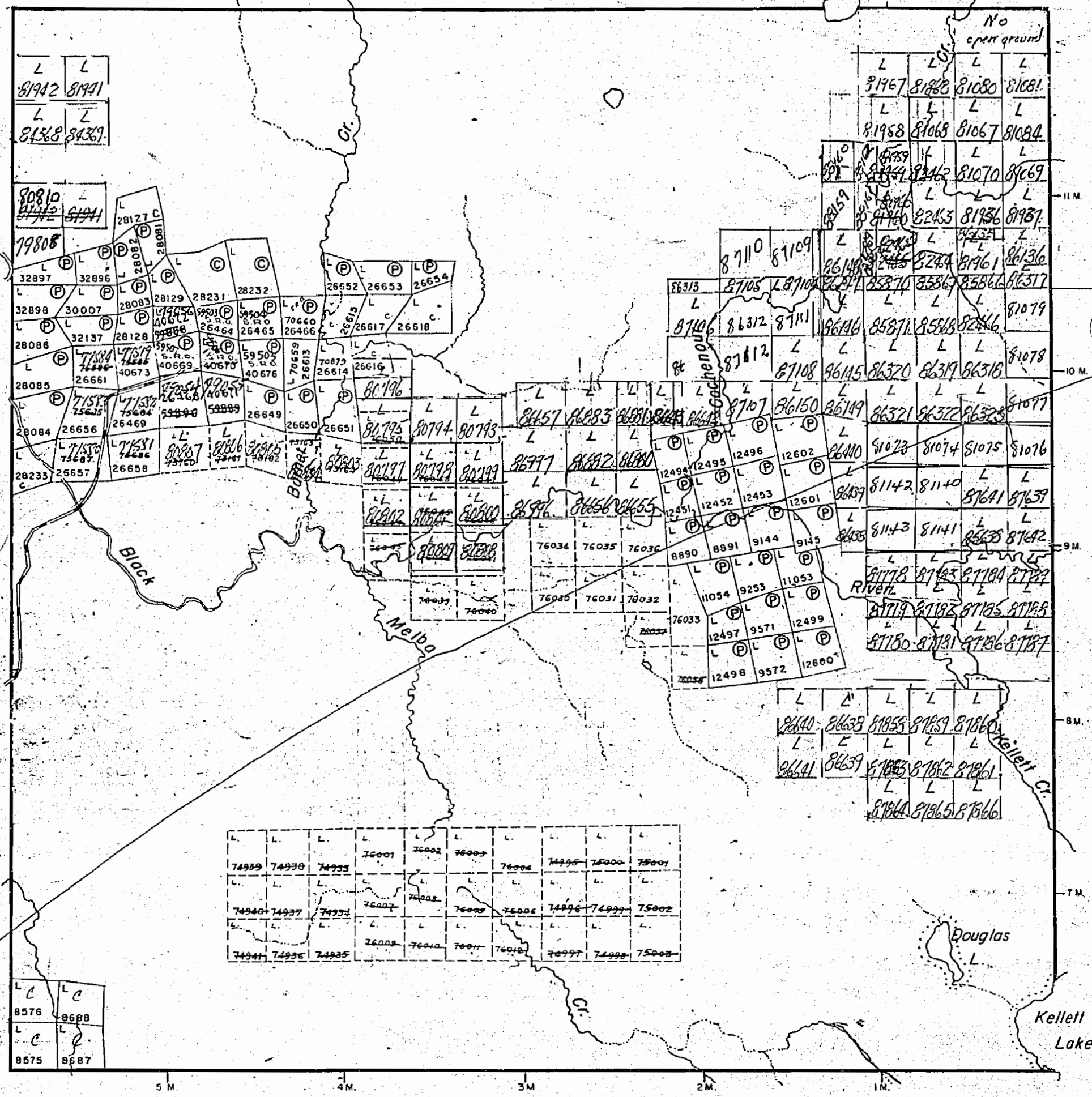
THE TOWNSHIP OF

# MELBA

DISTRICT OF  
TIMISKAMING

LARDER LAKE  
MINING DIVISION

SCALE: 1-INCH=40 CHAINS



### LEGEND

- PATENTED LAND (P)
- CROWN LAND /SALE (C.S.)
- LEASES (L or C.S.)
- LOCATED LAND (Loc.)
- LICENSE OF OCCUPATION (L.O.)
- CANCELLED CLAIMS (C)
- MINING RIGHTS ONLY (M.R.O.)
- SURFACE RIGHTS ONLY (S.R.O.)
- ROADS
- IMPROVED ROADS
- KING'S HIGHWAYS
- RAILWAYS
- POWER LINES
- MARSH OR MUSKEG
- MINES

### NOTES

400' Surface rights reservation around all lakes and rivers.

MINING RECORDER  
RECEIVED  
NOV 19 1962  
KIRKLAND LAKE - ONT.

PLAN NO.- M.371

DEPARTMENT OF MINES  
—ONTARIO—

Bernhardt Twp.

371

Barnet Twp.

THE TOWNSHIP OF

MELBA

DISTRICT OF TIMISKAMING

LARDER LAKE MINING DIVISION

SCALE: 1-INCH=40 CHAINS

LEGEND

- PATENTED LAND (P)
- CROWN LAND SALE LEASES (S or C.S.)
- LOCATED LAND (L)
- LICENSE OF OCCUPATION (L.O.)
- CANCELLED CLAIMS (C)
- MINING RIGHTS ONLY (M.R.O.)
- SURFACE RIGHTS ONLY (S.R.O.)
- ROADS
- IMPROVED ROADS
- KING'S HIGHWAYS
- RAILWAYS
- POWER LINES
- MARSH OR MUSKEG
- MINES

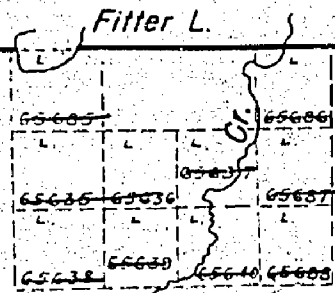
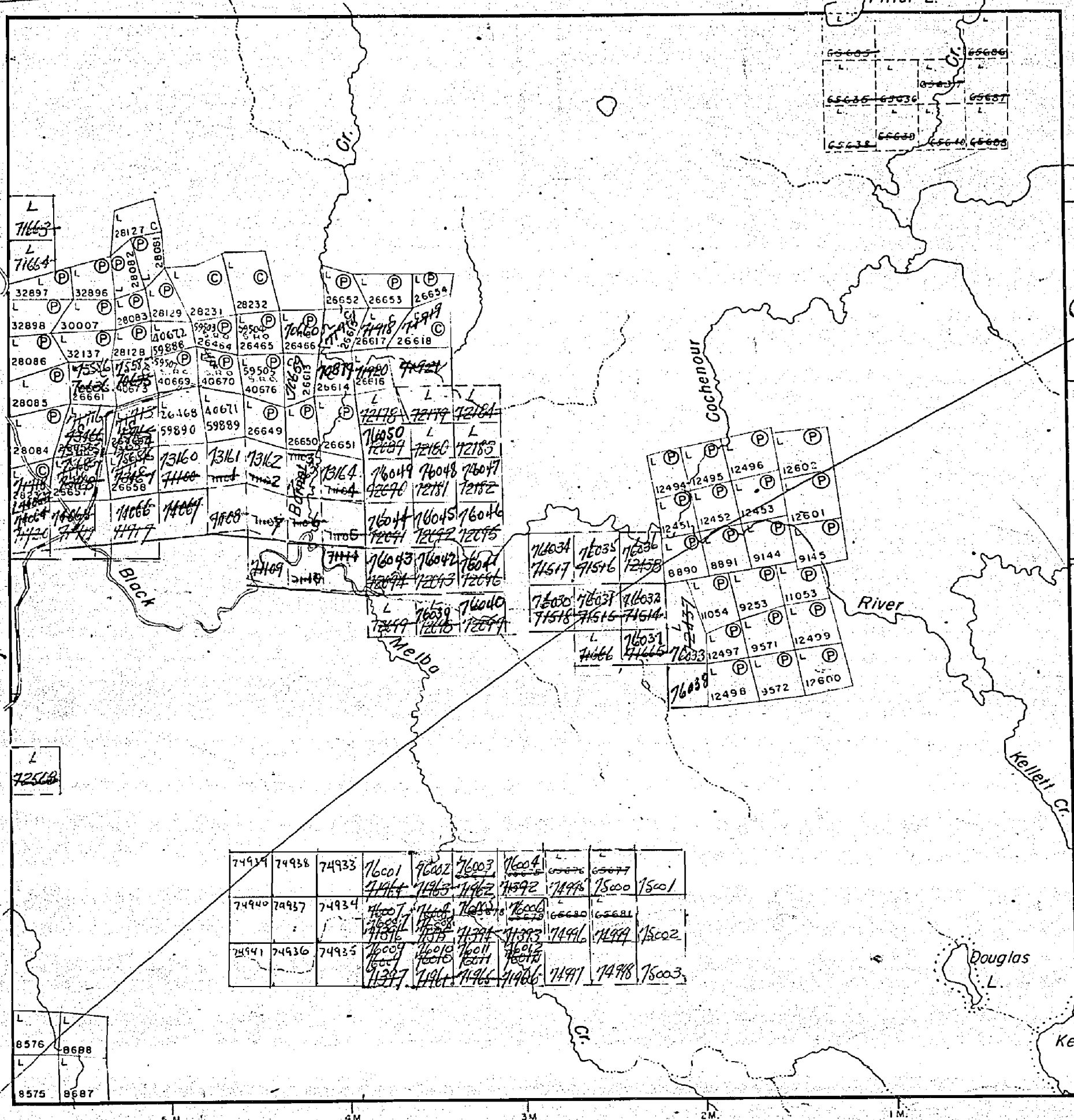
NOTES

400' Reserve to Dept. of Land & Forests Shown Thus:

MINING RECORDER  
RECEIVED  
OCT 17 1958  
SWASTIKA - ONT.

PLAN NO. - M. 371

DEPARTMENT OF MINES - ONTARIO -



74931	74938	74933	76001	76002	76003	76004	76005	76006	76007
74940	74937	74934	76007	76008	76009	76010	76011	76012	76013
74941	74936	74935	76014	76015	76016	76017	76018	76019	76020

Bernhardt Twp.

Benoit Twp.

Bisley Twp.

371

MELBA

MELBA

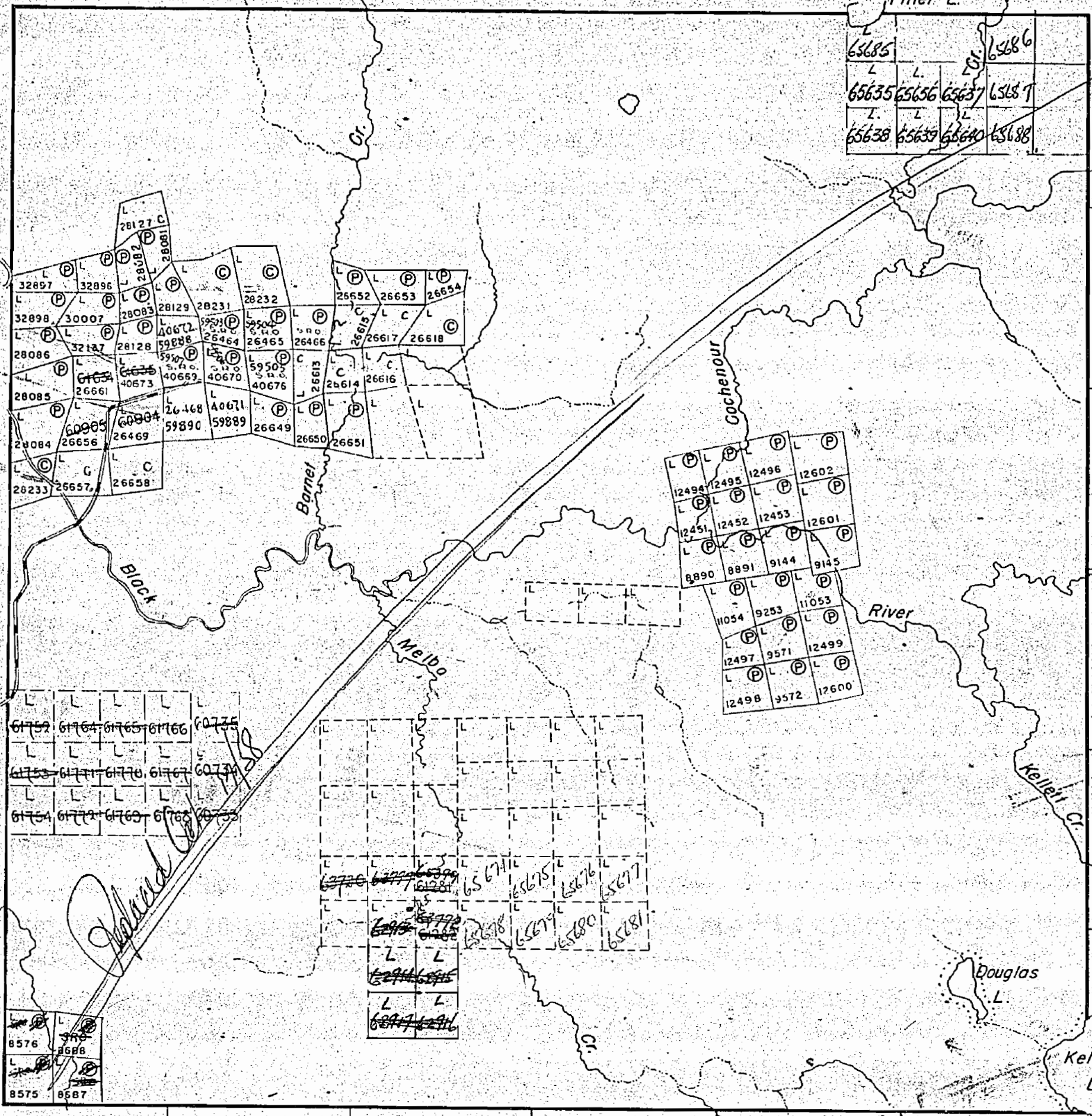
Barnet Twp. M-371

Filler L.

65685			65686
L	L	L	
65635	65636	65637	65637
L	L	L	
65638	65639	65640	65688

Benoit Twp.

Bisley Twp.



Bernhardt Twp.

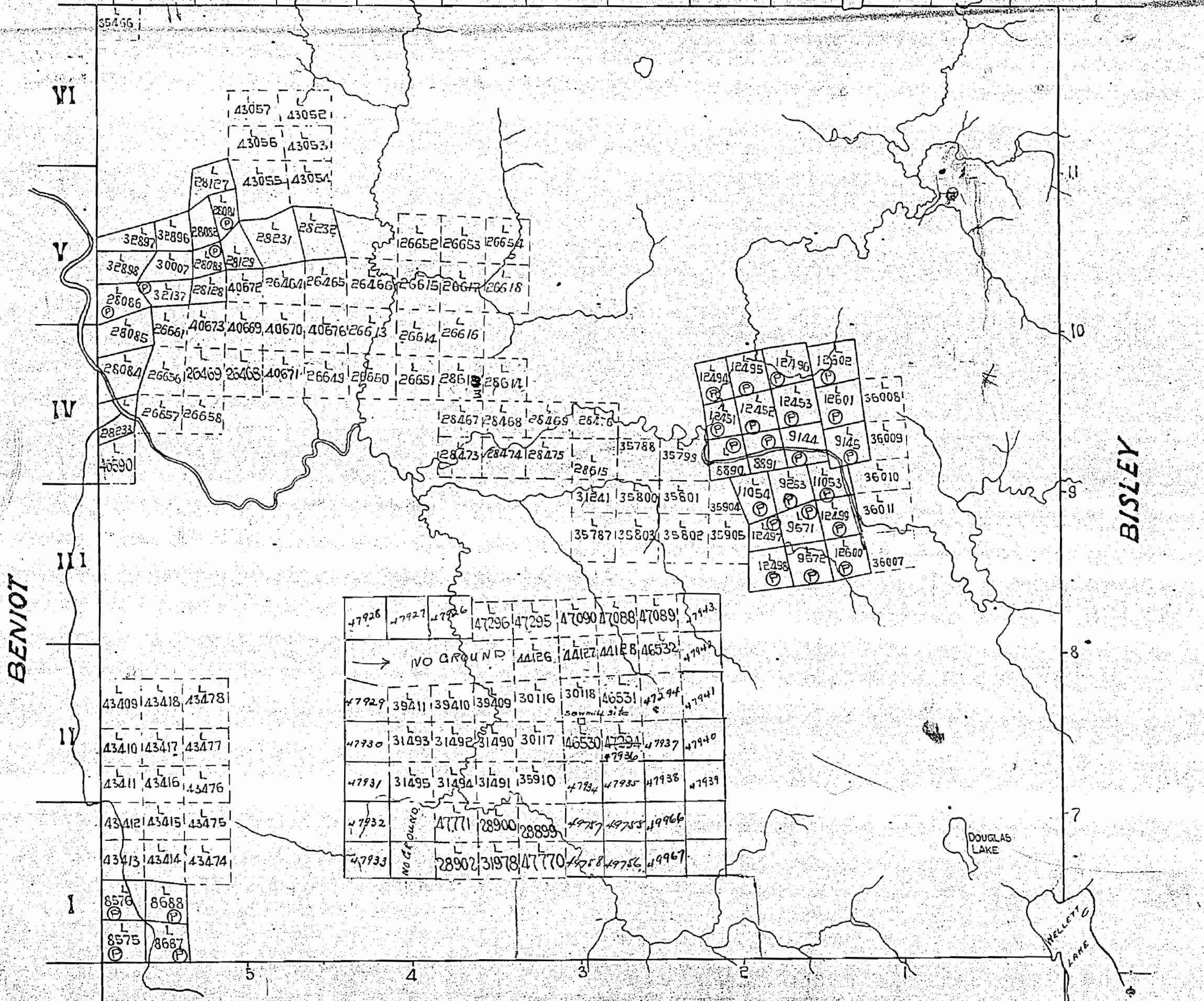
# WARDER LAKE MINING DIVISION

## MELBA U-371

### SCALE 40 CHAINS 1 INCH

BARNET

12 11 10 9 8 7 6 5 4 3 2 1



BERNHARDT

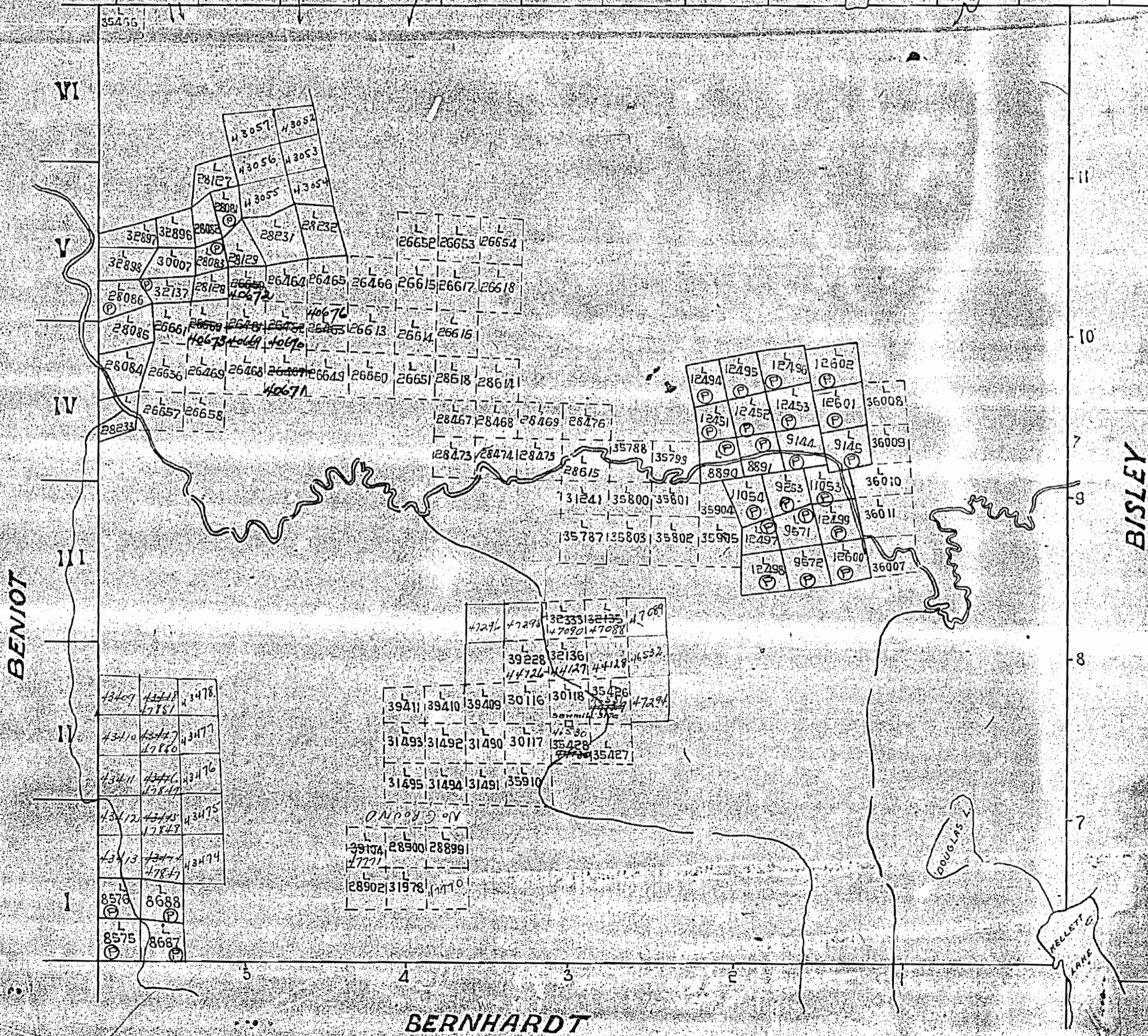
# WARDER LAKE MINING DIVISION

## MELBA M-371

### SCALE 40 CHAINS 1 INCH

BARNET

12 11 10 9 8 7 6 5 4 3 2 1



REFERENCES

AREAS WITHDRAWN FROM DISPOSITION

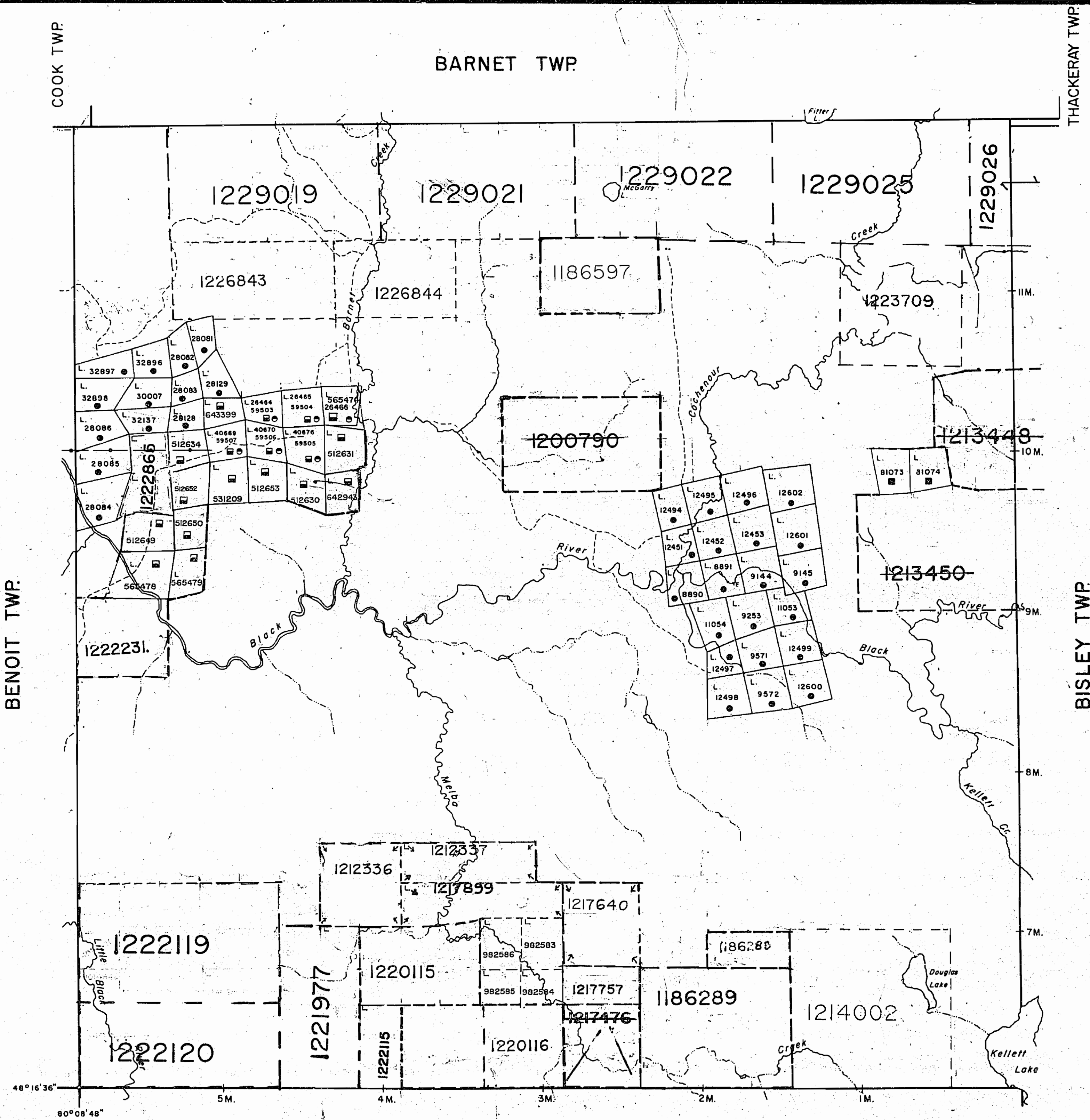
- M.R.O. - MINING RIGHTS ONLY
- S.R.O. - SURFACE RIGHTS ONLY
- M.+S. - MINING AND SURFACE RIGHTS

Description    Order No.    Date    Disposition    File

THE INFORMATION THAT APPEARS ON THIS MAP HAS BEEN COMPILED FROM VARIOUS SOURCES, AND ACCURACY IS NOT GUARANTEED. THOSE WISHING TO STAKE MINING CLAIMS SHOULD CONSULT WITH THE MINING RECORDER, MINISTRY OF NORTHERN DEVELOPMENT AND MINES, FOR ADDITIONAL INFORMATION ON THE STATUS OF THE LANDS SHOWN HEREON.

NOTICE OF FORESTRY ACTIVITY

THIS TOWNSHIP/AREA FALLS WITHIN THE ABITIBI MANAGEMENT UNIT AND MAY BE SUBJECT TO FORESTRY OPERATIONS. THE M.N.R. UNIT FORESTER FOR THIS AREA CAN BE CONTACTED AT: P.O. BOX 129 SWASTIKA, ONT. POK ITO 705-642-3222



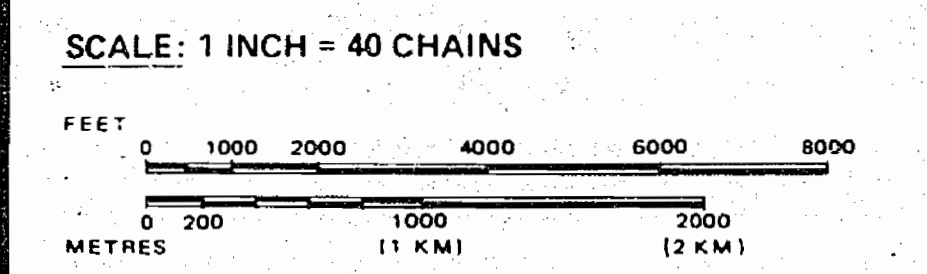
LEGEND

- HIGHWAY AND ROUTE No.
- OTHER ROADS
- TRAILS
- SURVEYED LINES:
  - TOWNSHIPS, BASE LINES, ETC.
  - LOTS, MINING CLAIMS, PARCELS, ETC.
- UNSURVEYED LINES:
  - LOT LINES
  - PARCEL BOUNDARY
  - MINING CLAIMS ETC
- RAILWAY AND RIGHT OF WAY
- UTILITY LINES
- NON-PERENNIAL STREAM
- FLOODING OR FLOODING RIGHTS
- SUBDIVISION OR COMPOSITE PLAN
- RESERVATIONS
- ORIGINAL SHORELINE
- MARSH OR MUSKEG
- MINES
- TRAVERSE MONUMENT


DISPOSITION OF CROWN LANDS

TYPE OF DOCUMENT	SYMBOL
PATENT, SURFACE & MINING RIGHTS	
" SURFACE RIGHTS ONLY	
" MINING RIGHTS ONLY	
LEASE, SURFACE & MINING RIGHTS	
" SURFACE RIGHTS ONLY	
" MINING RIGHTS ONLY	
LICENCE OF OCCUPATION	
ORDER-IN-COUNCIL	
RESERVATION	
CANCELLED	
SAND & GRAVEL	

NOTE: MINING RIGHTS IN PARCELS PATENTED PRIOR TO MAY 6, 1913, VESTED IN ORIGINAL PATENTEE BY THE PUBLIC LANDS ACT, R.S.O. 1970, CHAP. 380, SEC. 63, SUBSEC. 1.



TOWNSHIP  
**MELBA**  
M.N.R. ADMINISTRATIVE DISTRICT  
**KIRKLAND LAKE**  
MINING DIVISION  
**LARDER LAKE**  
LAND TITLES / REGISTRY DIVISION  
**COCHRANE**



Date JANUARY, 1985    Number **G-3216**  
CIRCULATED FEB. 26, 1990

COPY OF THIS MYLAR  
ARCHIVED APR.09/92  
ARCHIVED MAY 02, 1994  
ARCHIVED JULY 19, 1996  
ARCHIVED JULY 7/97

BERNHARDT TWP

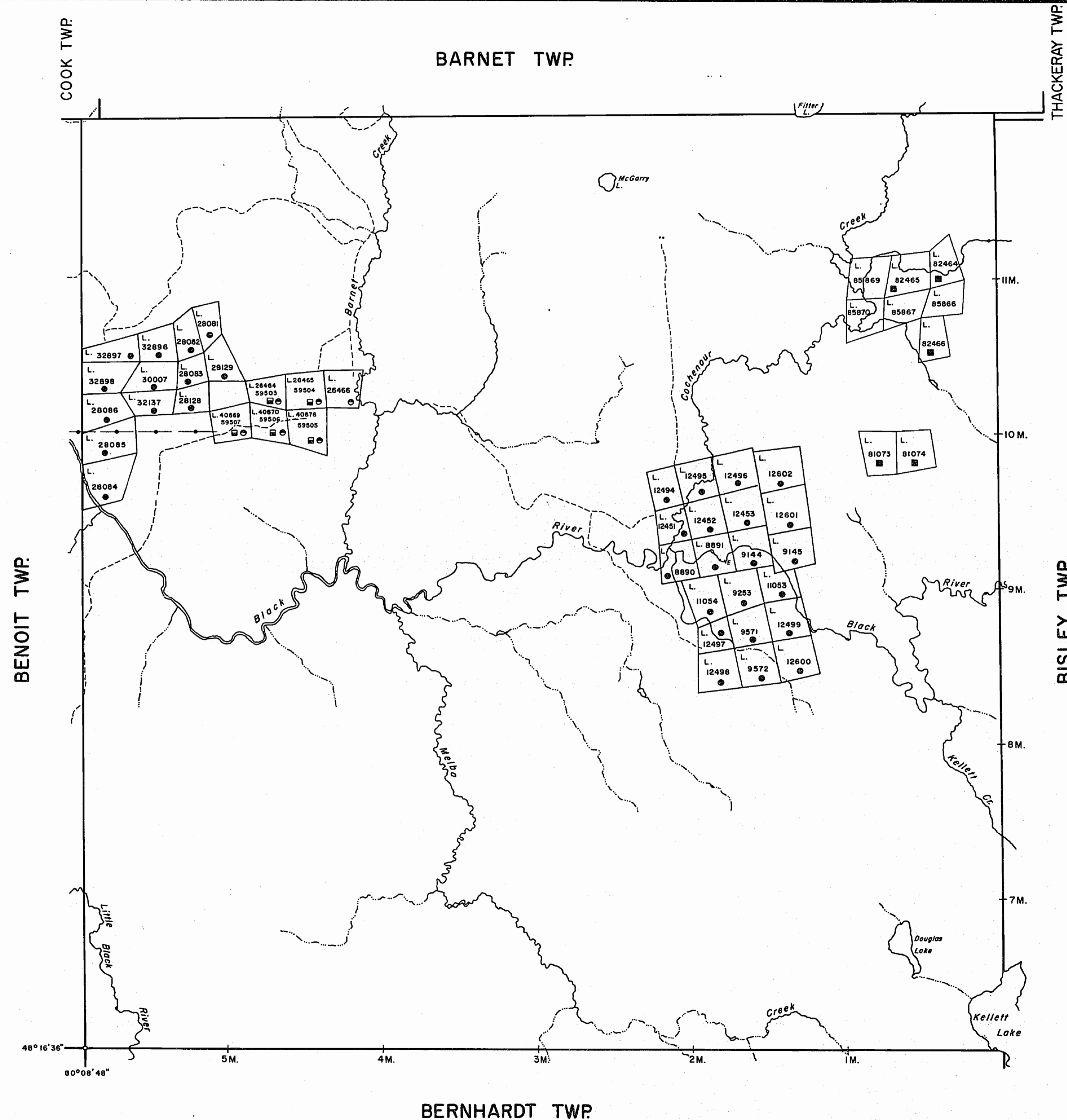
9123  
 1 3212  
 HONT  
 40 CHAINS  
 MELBA  
 1985

REFERENCES

AREAS WITHDRAWN FROM DISPOSITION

- M.R.O. - MINING RIGHTS ONLY
- S.R.O. - SURFACE RIGHTS ONLY
- M.+S. - MINING AND SURFACE RIGHTS

Description	Order No.	Date	Disposition	File



LEGEND

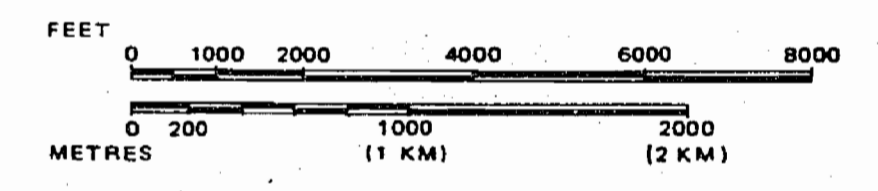
- HIGHWAY AND ROUTE No.
- OTHER ROADS
- TRAILS
- SURVEYED LINES:
  - TOWNSHIPS, BASE LINES, ETC.
  - LOTS, MINING CLAIMS, PARCELS, ETC.
- UNSURVEYED LINES:
  - LOT LINES
  - PARCEL BOUNDARY
  - MINING CLAIMS ETC.
- RAILWAY AND RIGHT OF WAY
- UTILITY LINES
- NON-PERENNIAL STREAM
- FLOODING OR FLOODING RIGHTS
- SUBDIVISION OR COMPOSITE PLAN RESERVATIONS
- ORIGINAL SHORELINE
- MARSH OR MUSKEG
- MINES
- TRAVERSE MONUMENT

DISPOSITION OF CROWN LANDS

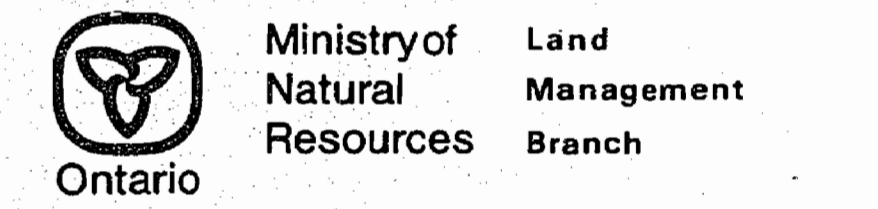
TYPE OF DOCUMENT	SYMBOL
PATENT, SURFACE & MINING RIGHTS	
" SURFACE RIGHTS ONLY	
" MINING RIGHTS ONLY	
LEASE, SURFACE & MINING RIGHTS	
" SURFACE RIGHTS ONLY	
" MINING RIGHTS ONLY	
LICENCE OF OCCUPATION	
ORDER-IN-COUNCIL	
RESERVATION	
CANCELLED	
SAND & GRAVEL	

NOTE: MINING RIGHTS IN PARCELS PATENTED PRIOR TO MAY 5, 1913, VESTED IN ORIGINAL PATENTEE BY THE PUBLIC LANDS ACT, R.S.O. 1970, CHAP. 380, SEC. 63, SUBSEC 1.

SCALE: 1 INCH = 40 CHAINS



TOWNSHIP  
**MELBA**  
 M.N.R. ADMINISTRATIVE DISTRICT  
**KIRKLAND LAKE**  
 MINING DIVISION  
**LARDER LAKE**  
 LAND TITLES / REGISTRY DIVISION  
**COCHRANE**



Date JANUARY, 1985 Number

G-3216



BARNET TWP - M.322

COOK TWP - M.339

THACKERAY TWP - M.394

THE TOWNSHIP OF MELBA

DISTRICT OF COCHRANE

LARDER LAKE MINING DIVISION

SCALE: 1-INCH = 40 CHAINS

LEGEND

- PATENTED LAND (P)
- CROWN LAND SALE (C.S)
- LEASES (L)
- LOCATED LAND (Loc)
- LICENSE OF OCCUPATION (L.O)
- MINING RIGHTS ONLY (M.R.O)
- SURFACE RIGHTS ONLY (S.R.O)
- ROADS
- IMPROVED ROADS
- KING'S HIGHWAYS
- RAILWAYS
- POWER LINES
- MARSH OR MUSKEG
- MINES
- CANCELLED

NOTES

400 surface rights reservation around all lakes and rivers.



PLAN NO M.371

ONTARIO

MINISTRY OF NATURAL RESOURCES

SURVEYS AND MAPPING BRANCH

BENOIT TWP - M.326


BISLEY TWP - M.328

BERNHARDT TWP M.327

5M 4M 3M 2M 1M

48° 16' 36"

90° 08' 48"



COOK TWP.  
-M.339-

BARNET TWP - M.322

THACKERAY TWP.  
-M.394-

THE TOWNSHIP  
OF

MELBA

DISTRICT OF  
COCHRANE

LARDER LAKE  
MINING DIVISION

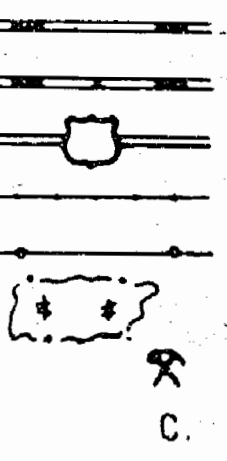
SCALE: 1-INCH = 40 CHAINS

DISPOSITION OF CROWN LANDS

- PATENT, SURFACE AND MINING RIGHTS ●
- " , SURFACE RIGHTS ONLY ○
- " , MINING RIGHTS ONLY ◐
- LEASE, SURFACE AND MINING RIGHTS ■
- " , SURFACE RIGHTS ONLY □
- " , MINING RIGHTS ONLY ▣
- LICENCE OF OCCUPATION ▾

ROADS

- IMPROVED ROADS
- KING'S HIGHWAYS
- RAILWAYS
- POWER LINES
- MARSH OR MUSKEG
- MINES
- CANCELLED



NOTES

400' surface rights reservation along the shores of all lakes and rivers.

# 18

PLAN NO. M.371

ONTARIO  
MINISTRY OF NATURAL RESOURCES  
SURVEYS AND MAPPING BRANCH

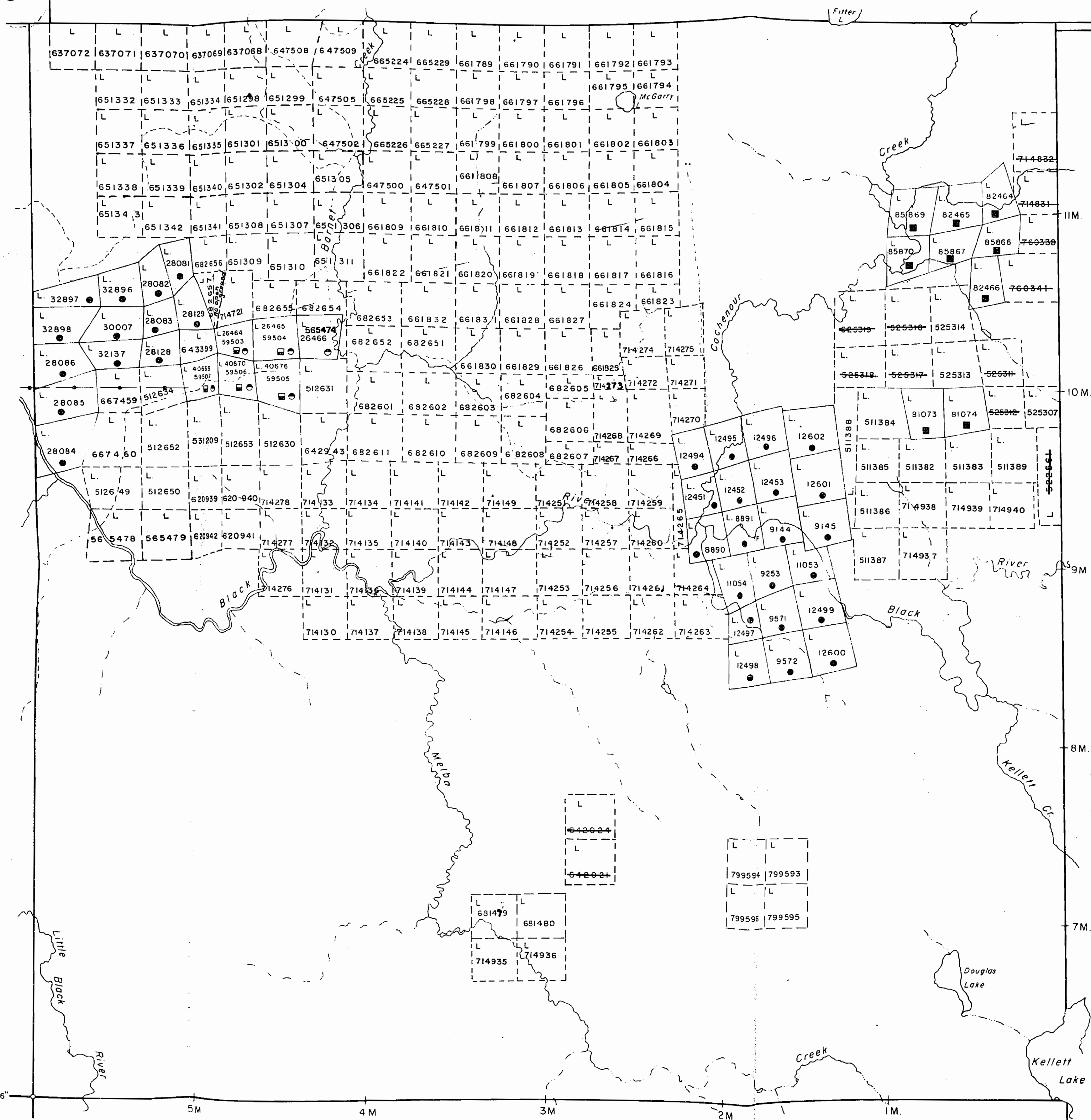
BENOIT TWP - M.326

BISLEY TWP - M.328

48°16'36"  
80°08'48"

5M 4M 3M 2M 1M

BERNHARDT TWP M.327



371

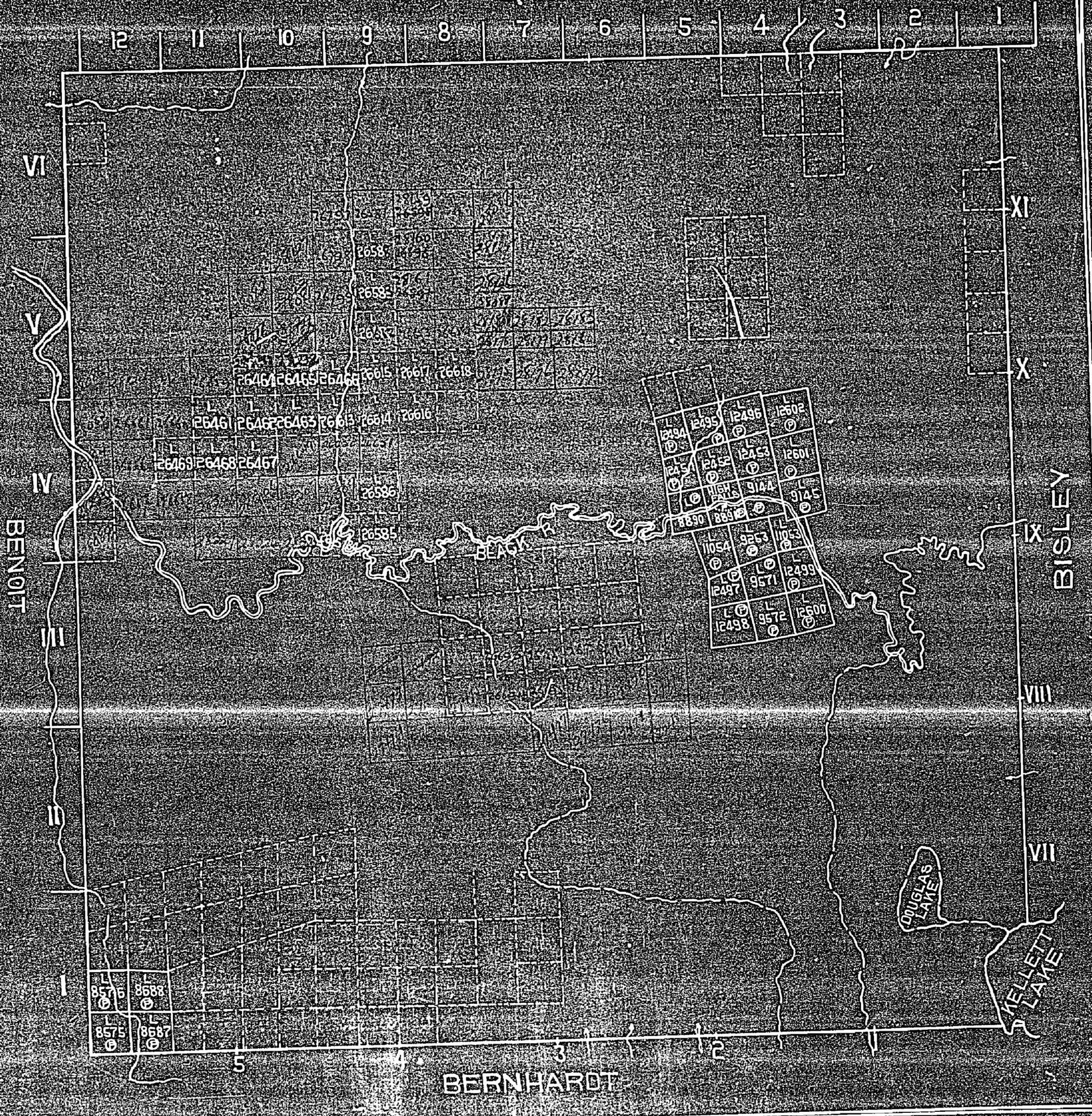
LARDER LAKE MINING DIVISION

Township of

MELBA

Scale: 40 chains to one inch. M-371

BARNET



371

COOK TWP - M.339 -

BARNET TWP - M.322

THACKERAY TWP - M.394 -

BENOIT TWP - M.326

BISLEY TWP - M.328

THE TOWNSHIP OF

MELBA

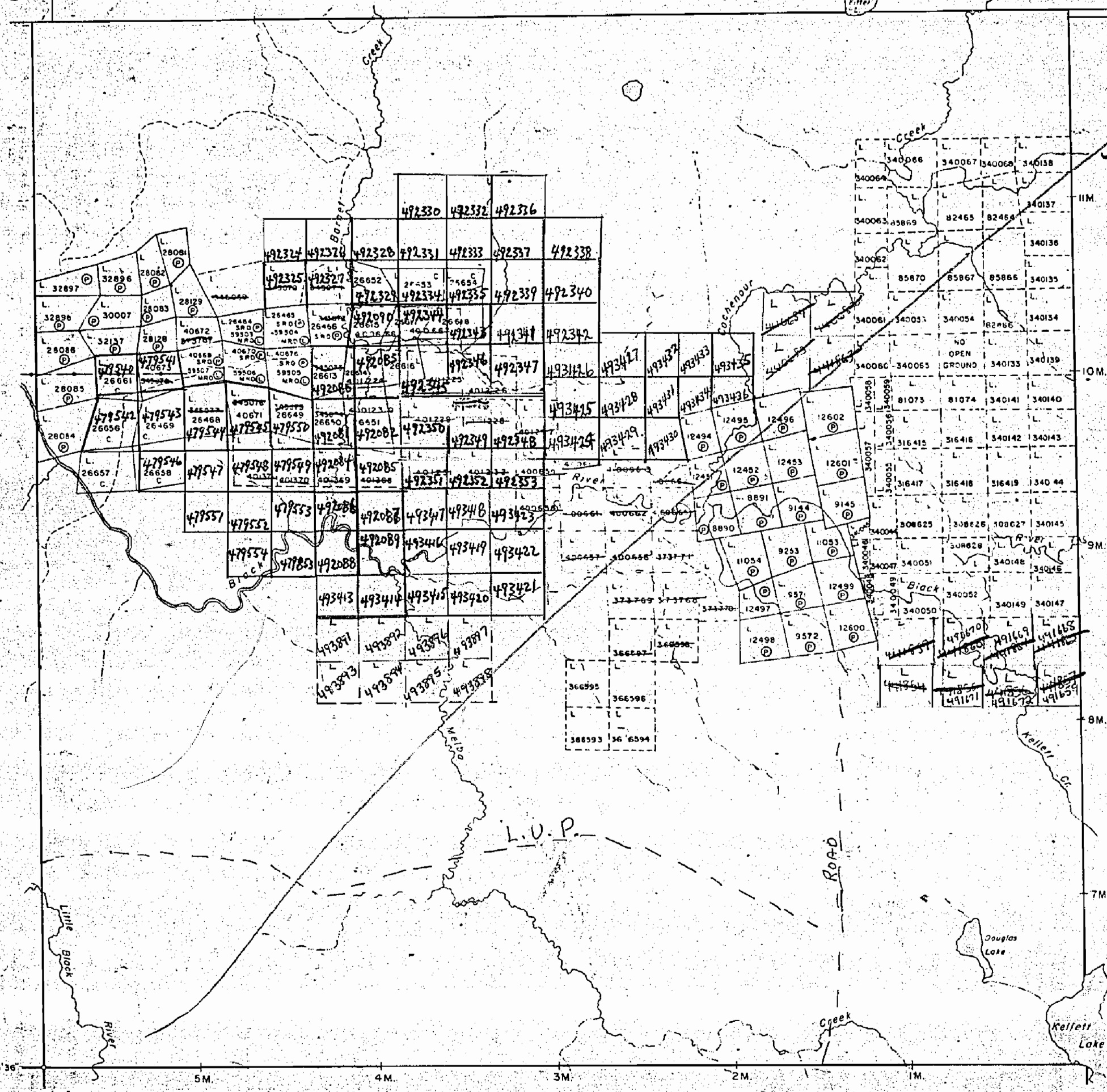
Land Titles Division of Cochrane

DISTRICT OF COCHRANE

LARDER LAKE MINING DIVISION

SCALE: 1-INCH 40 CHAINS

Approved Feb. 14/11



LEGEND

- PATENTED LAND (P)
- CROWN LAND SALE-LEASES (C.S.)
- LOCATED LAND (L)
- LICENSE OF OCCUPATION (L.O.)
- MINING RIGHTS ONLY (M.R.O.)
- SURFACE RIGHTS ONLY (S.R.O.)
- ROADS
- IMPROVED ROADS
- KING'S HIGHWAYS
- RAILWAYS
- POWER LINES
- MARSH OR MUSKEG
- MINES
- CANCELLED (C)

NOTES

400' surface rights reservation around all lakes and rivers.

DATE OF ISSUE  
 APR 19 1911  
 LARDER LAKE MINING DIV.  
 RECEIVE  
 APR 21 1911  
 AM  
 7 18 19 10 11 12 1 2 3 4 5

PLAN NO. M.371 # 18  
 ONTARIO  
 MINISTRY OF NATURAL RESOURCES  
 SURVEYS AND MAPPING BRANCH

BERNHARDT TWP. M.327

COOK TWP  
-M.339-

BARNET TWP - M.322

THACKERAY TWP  
-M.394-

THE TOWNSHIP  
OF

MELBA

DISTRICT OF  
TIMISKAMING

*Land Titles Division of Ontario*

LARDER LAKE  
MINING DIVISION

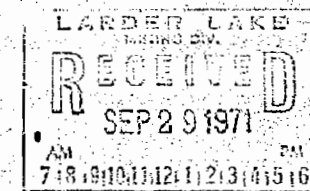
SCALE: 1-INCH 40 CHAINS

LEGEND

- PATENTED LAND (P)
- CROWN LAND SALE (C.S.)
- LEASES (L)
- LOCATED LAND (Loc)
- LICENSE OF OCCUPATION (L.O.)
- MINING RIGHTS ONLY (M.R.O.)
- SURFACE RIGHTS ONLY (S.R.O.)
- ROADS\*
- IMPROVED ROADS
- KING'S HIGHWAYS
- RAILWAYS
- POWER LINES
- MARSH OR MUSKEG
- MINES
- CANCELLED (C)

NOTES

400' surface rights reservation around all lakes and rivers.



PLAN NO. M.371 #15

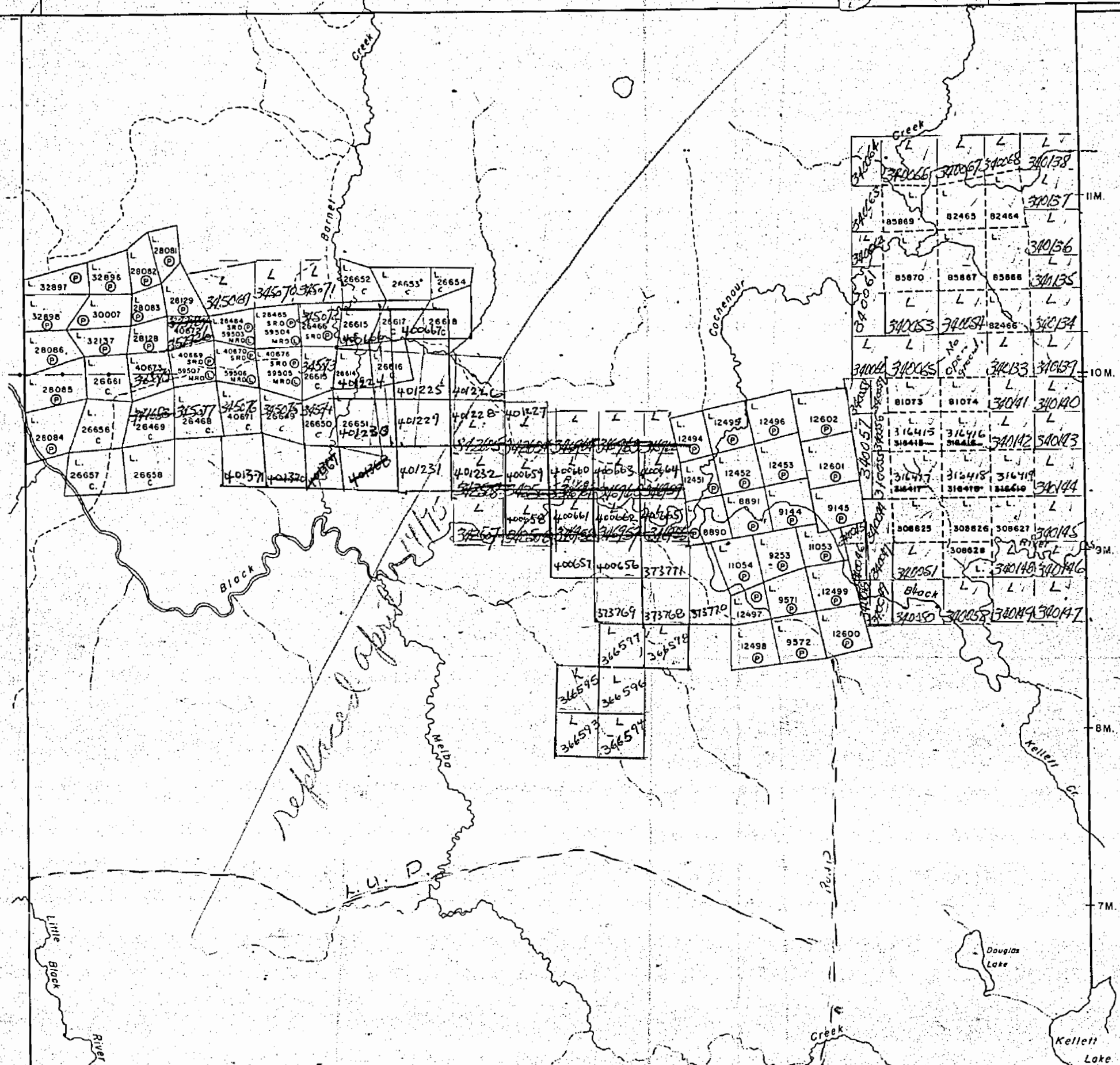
ONTARIO  
DEPARTMENT OF MINES  
AND NORTHERN AFFAIRS

BENOIT TWP - M.326

BISLEY TWP - M.328

BERNHARDT TWP M.327

48°16'36" 60°08'48" 5M 4M 3M 2M 1M



Barnet Twp.

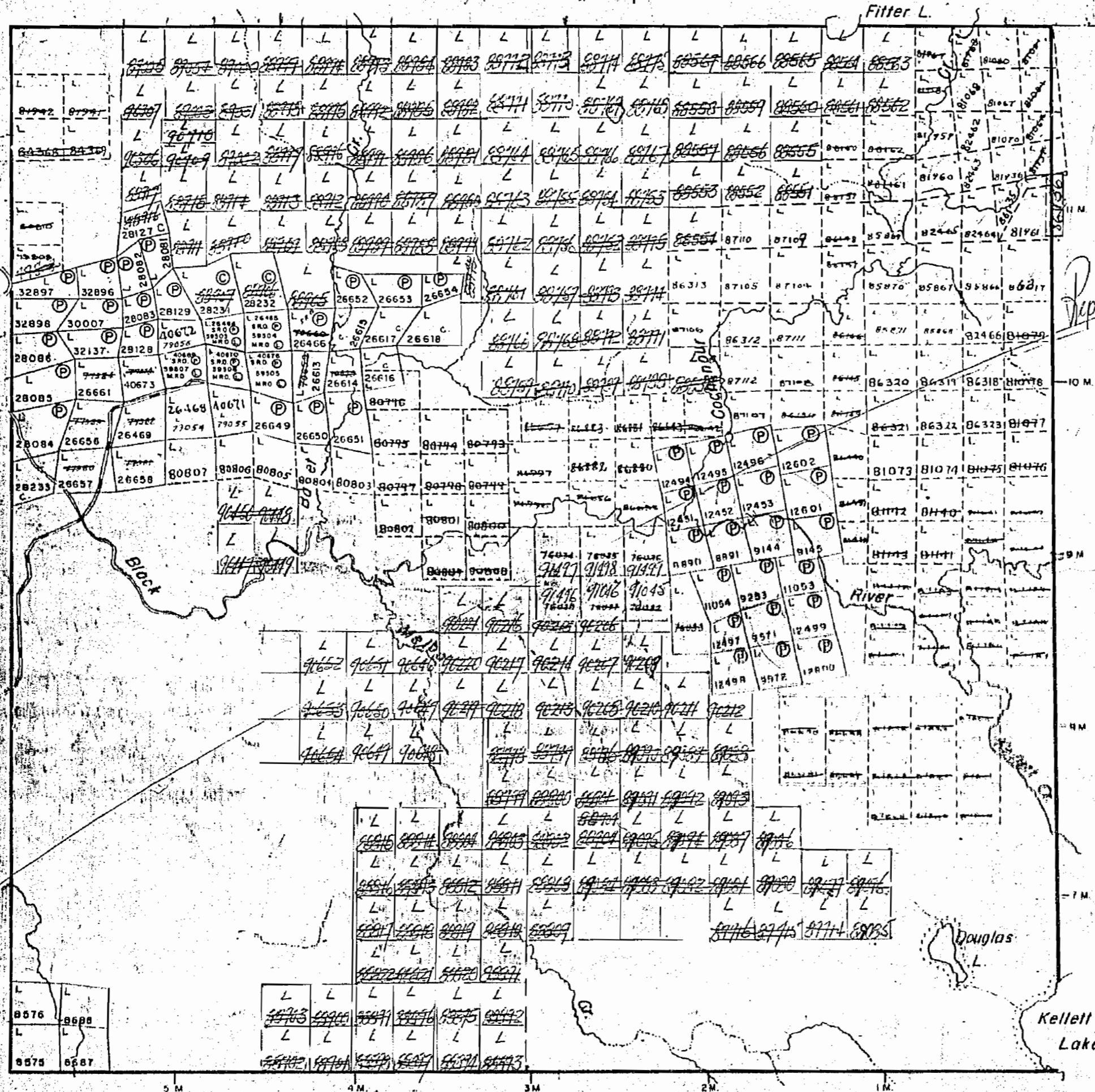
THE TOWNSHIP OF

# MELBA

DISTRICT OF  
TIMISKAMING

LARDER LAKE  
MINING DIVISION

SCALE: 1-INCH=40 CHAINS



## LEGEND

- PATENTED LAND Ⓢ or Ⓞ
- CROWN LAND SALE Ⓢ or Ⓞ
- LEASES Ⓢ or Ⓞ
- LOCATED LAND Loc.
- LICENSE OF OCCUPATION L.O.
- CANCELLED CLAIMS Ⓢ or Ⓞ
- MINING RIGHTS ONLY M.R.O.
- SURFACE RIGHTS ONLY S.R.O.
- ROADS —
- IMPROVED ROADS —
- KING'S HIGHWAYS —
- RAILWAYS —
- POWER LINES —
- MARSH OR MUSKRO —
- MINES X

## NOTES

400' Surface rights reservation around all lakes and rivers

MINING RECORDER  
 JAN 25 1965  
 MINING DIVISION - ONT.

PLAN NO. - M. 371

DEPARTMENT OF MINES  
—ONTARIO—

Bernhardt Twp.

Bisley Twp.

Beron Twp.

WEIBY LINE W 33'

Barnet Twp.

THE TOWNSHIP OF

# MELBA

DISTRICT OF  
TIMISKAMING

LARDER-LAKE  
MINING DIVISION

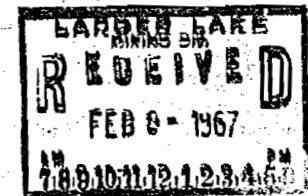
SCALE: 1-INCH=40 CHAINS

## LEGEND

- PATENTED LAND (P)
- CROWN LAND SALE (S) or U.S.
- LEASES (L)
- LOCATED LAND (Loc)
- LICENSE OF OCCUPATION (L.O.C.)
- CANCELLED CLAIMS (C)
- MINING RIGHTS ONLY (MR)
- SURFACE RIGHTS ONLY (S.R.O.)
- ROADS
- IMPROVED ROADS
- KING'S HIGHWAYS
- RAILWAYS
- POWER LINES
- MARSH OR MUSKEG
- MINES

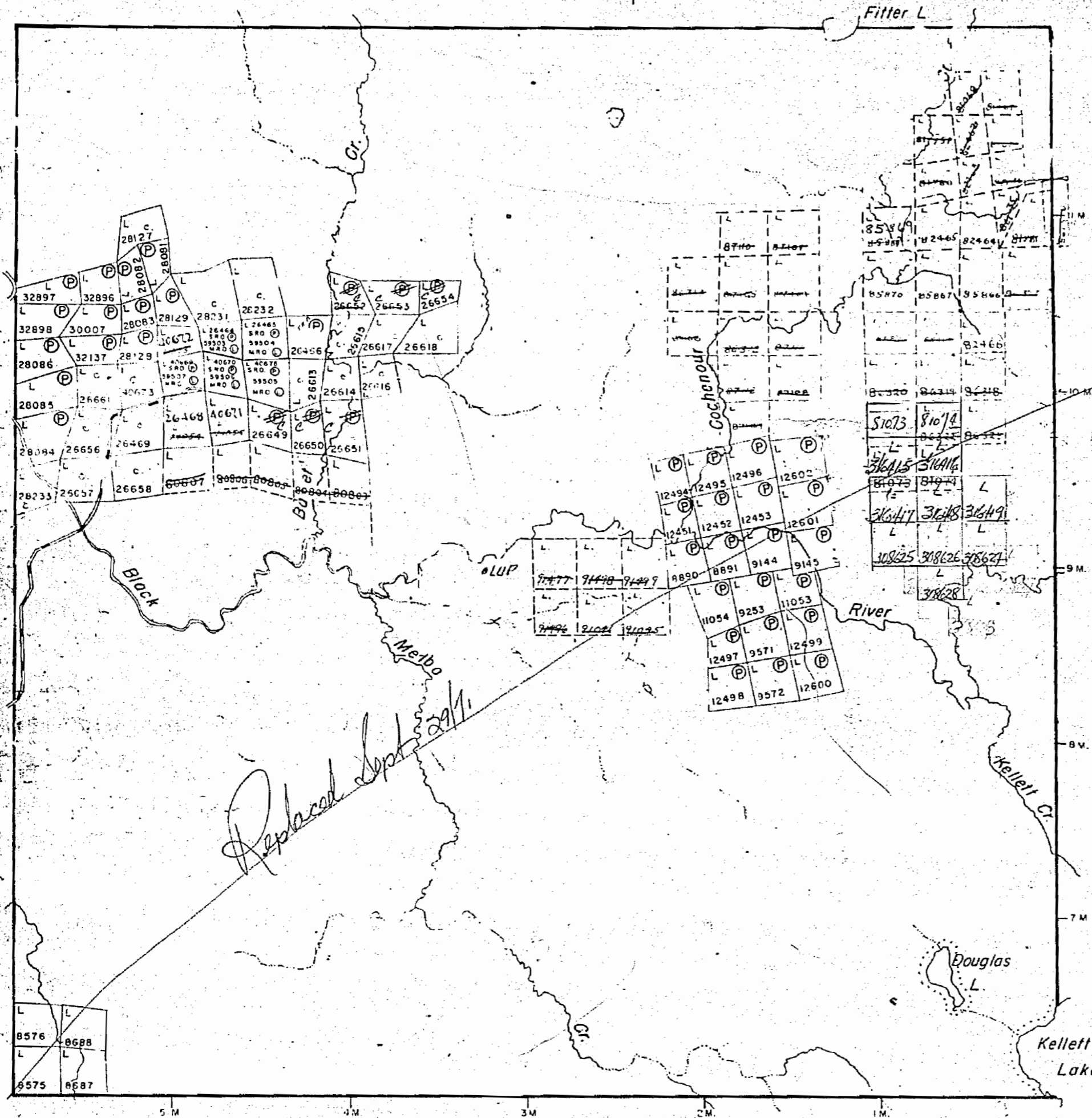
## NOTES

400' Surface rights reservation around all lakes and rivers.



PLAN NO. - M. 371

DEPARTMENT OF MINES  
—ONTARIO—



Benoit Twp.

Bisley Twp.

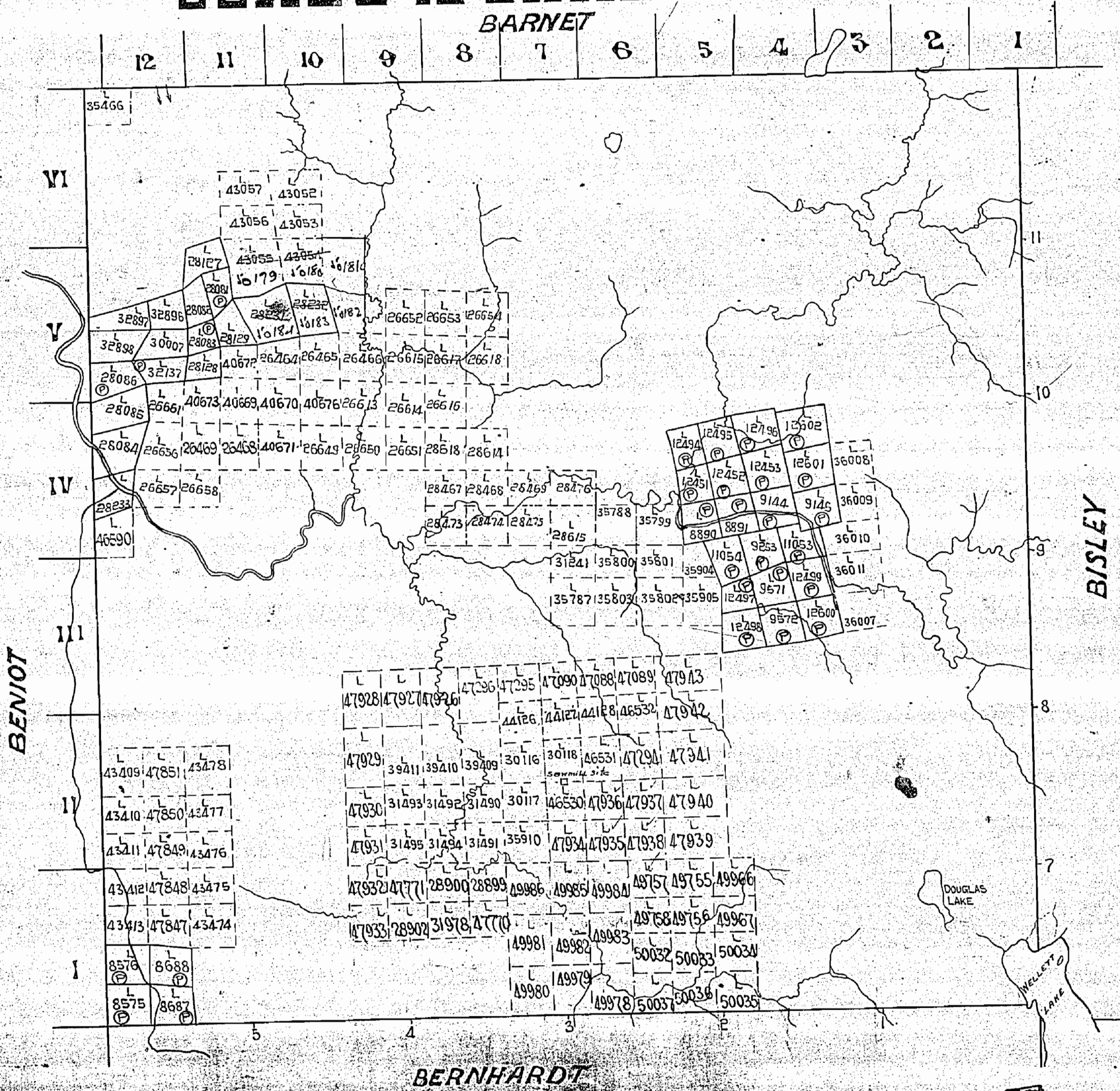
Bernhardt Twp.

# WARDER LAKE MINING DIVISION

## MELBA 11-371

### SCALE 40 CHAINS 1 INCH

BARNET



BERNHARDT



BARNET TWP - M.322

COOK TWP - M.329

THACKERAY TWP - M.394

THE TOWNSHIP OF  
OF  
**MELBA**

DISTRICT OF COCHRANE

LARDER LAKE  
MINING DIVISION

SCALE 1-INCH 40 CHAINS

LEGEND

- PATENTED LAND (P)
- CROWN LAND SALE (C.S.)
- LEASES (L)
- LOCATED LAND (L.O.C.)
- LICENSE OF OCCUPATION (L.O.)
- MINING RIGHTS ONLY (M.R.O.)
- SURFACE RIGHTS ONLY (S.R.O.)
- ROADS
- IMPROVED ROADS
- KING'S HIGHWAYS
- RAILWAYS
- POWER LINES
- MARSH OR MUSKEG
- MINES
- CANCELLED

NOTES

400' surface rights reservation around all lakes and rivers



*Replaced  
By M.371  
Aug 77*

PLAN NO **M.371** #18

ONTARIO

MINISTRY OF NATURAL RESOURCES

SURVEYS AND MAPPING BRANCH

BERNHARDT TWP M.327

BENOIT TWP - M.326

BISLEY TWP - M.328

48° 16' 36" 80° 08' 48" 5M 4M 3M 2M 1M

