

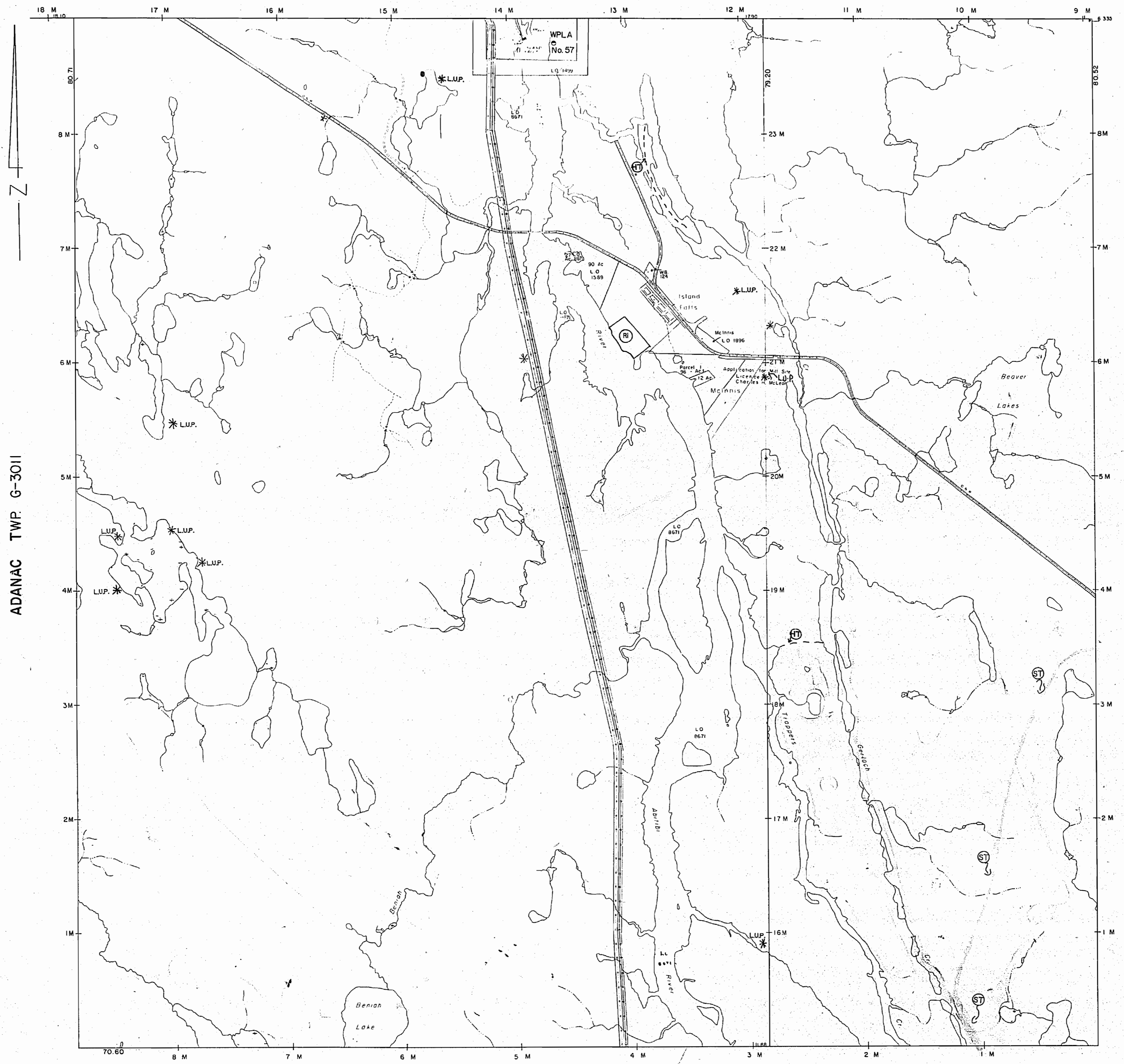
REFERENCES

AREAS WITHDRAWN FROM DISPOSITION

M.R.O. - MINING RIGHTS ONLY
 S.R.O. - SURFACE RIGHTS ONLY
 M.+S. - MINING AND SURFACE RIGHTS

Description	Order No.	Date	Disposition	File

TOLMIE TWP. G-3013



ADANAC TWP. G-3011

IRELAND TWP. G-1098

BENIAH TWP. G-3006

LEGEND

- HIGHWAY AND ROUTE No.
- OTHER ROADS
- TRAILS
- SURVEYED LINES:
 - TOWNSHIPS, BASE LINES, ETC.
 - LOTS, MINING CLAIMS, PARCELS, ETC.
- UNSURVEYED LINES:
 - LOT LINES
 - PARCEL BOUNDARY
 - MINING CLAIMS ETC.
- RAILWAY AND RIGHT OF WAY
- UTILITY LINES
- NON-PERENNIAL STREAM
- FLOODING OR FLOODING RIGHTS
- SUBDIVISION OR COMPOSITE PLAN
- RESERVATIONS
- ORIGINAL SHORELINE
- MARSH OR MUSKEG
- MINES
- TRAVERSE MONUMENT
- LAND USE PERMIT

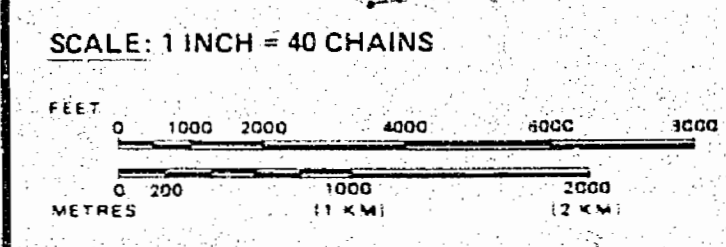
DISPOSITION OF CROWN LANDS

TYPE OF DOCUMENT	SYMBOL
PATENT, SURFACE & MINING RIGHTS	
" SURFACE RIGHTS ONLY	
" MINING RIGHTS ONLY	
LEASE, SURFACE & MINING RIGHTS	
" SURFACE RIGHTS ONLY	
" MINING RIGHTS ONLY	
LICENCE OF OCCUPATION	
ORDER-IN-COUNCIL	
RESERVATION	
CANCELLED	
SAND & GRAVEL	

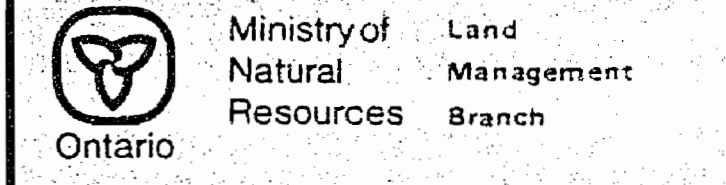
NOTE: MINING RIGHTS IN PARCELS PATENTED PRIOR TO MAY 8, 1913, VESTED IN ORIGINAL PATENTEE BY THE PUBLIC LANDS ACT, R.S.O. 1970, CHAP. 380, SEC. 63 SUBSEC. 1

- SNOWMOBILE TRAIL RECEIVED-94-SEP-27
- SURFACE AND MINING RIGHTS WITHDRAWN UNDER SECTION 35 OF THE MINING ACT, R.S.O. 1990 ORDER NO. W-P-15/95 NER DATED MARCH 27, 1995 (BURIAL SITE).
- PENDING APPLICATION FOR HIKING TRAIL MAY 15/98

THE INFORMATION THAT APPEARS ON THIS MAP HAS BEEN COMPILED FROM VARIOUS SOURCES, AND ACCURACY IS NOT GUARANTEED. THOSE WISHING TO STAKE MINING CLAIMS SHOULD CONSULT WITH THE MINING RECORDER, MINISTRY OF NORTHERN DEVELOPMENT AND MINES, FOR ADDITIONAL INFORMATION ON THE STATUS OF THE LANDS SHOWN HEREON.



TOWNSHIP
MENAPIA
 M.N.R. ADMINISTRATIVE DISTRICT
COCHRANE
 MINING DIVISION
PORCUPINE
 LAND TITLES / REGISTRY DIVISION
COCHRANE



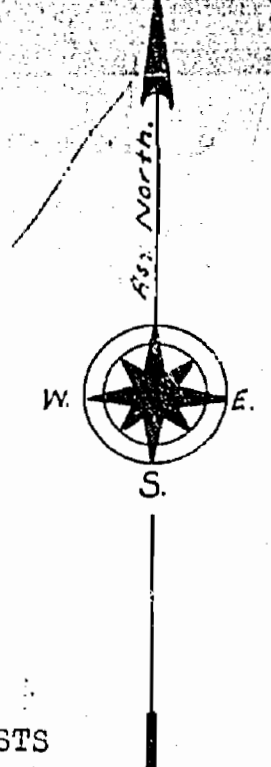
Date MARCH, 1994
 Number
G-3023

PLAN OF MENAPIA TWP.

PORCUPINE MINING DIVISION

DISTRICT OF COCHRANE

MC 548

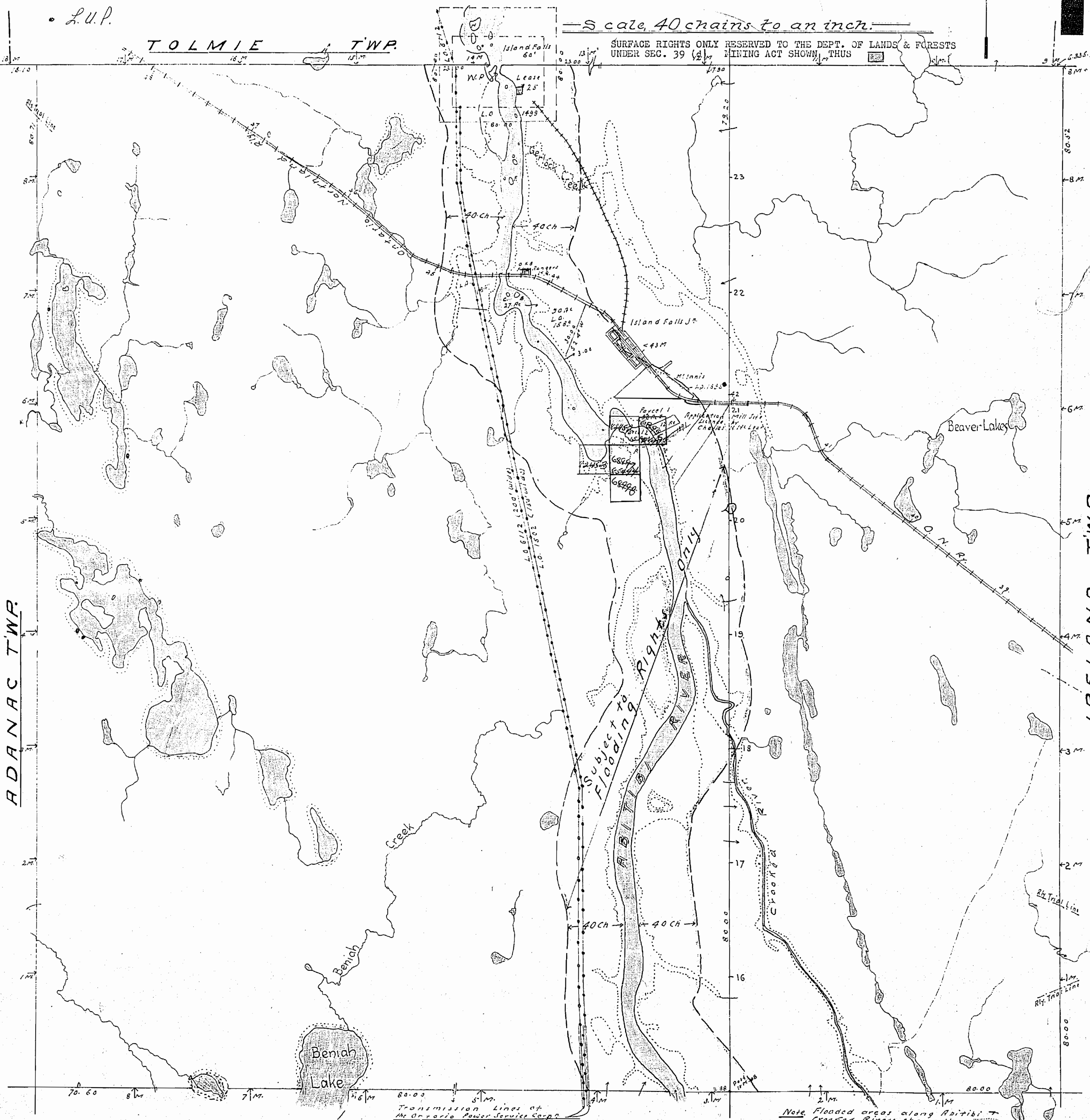


MENAPIA TWP.

L.U.P.

Scale 40 chains to an inch.

SURFACE RIGHTS ONLY RESERVED TO THE DEPT. OF LANDS & FORESTS UNDER SEC. 39 (2) MINING ACT SHOWN THUS



ADANAC TWP.

TOLMIE TWP.

IRELAND TWP.

Surface reservations 400' wide by Dept. of L. & F. shown with this

Transmission Lines of Ontario Power Service Corp.

Note: Flooded areas along Abitibi & Crooked Rivers shown thus

BENIAH TWP.