

NOTES

400' surface rights reservation along the shores of all lakes and rivers.

SAND and GRAVEL

① - M.T.C. Gravel Pit No. 762


RESERVATIONS

② - S.R.O. for Public Use, Sec. 39(1d) of Mining Act (R.S.O.'50) File: 42000.

AREAS WITHDRAWN FROM STAKING

S.R. - SURFACE RIGHTS M.R. - MINING RIGHTS

Section	Order No.	Date	Disposition	File
42 (R.S.O.'60)			S.R.	164586

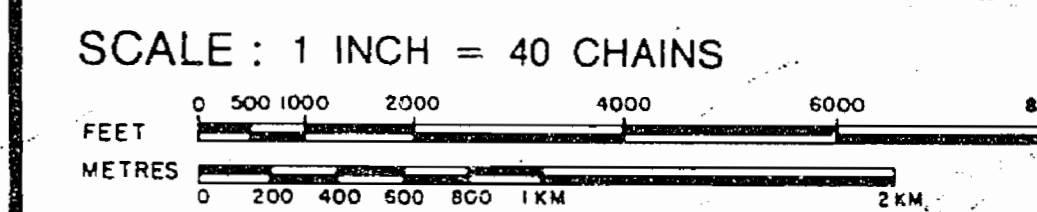


LEGEND

- HIGHWAY AND ROUTE No.
- OTHER ROADS
- TRAILS
- SURVEYED LINES:
 - TOWNSHIPS, BASE LINES, ETC.
 - LOTS, MINING CLAIMS, PARCELS, ETC.
- UNSURVEYED LINES:
 - LOT LINES
 - PARCEL BOUNDARY
 - MINING CLAIMS ETC.
- RAILWAY AND RIGHT OF WAY
- UTILITY LINES
- NON-PERENNIAL STREAM
- FLOODING OR FLOODING RIGHTS
- SUBDIVISION
- ORIGINAL SHORELINE
- MARSH OR MUSKEG
- MINES

DISPOSITION OF CROWN LANDS

- | TYPE OF DOCUMENT | SYMBOL |
|---------------------------------|--------|
| PATENT, SURFACE & MINING RIGHTS | |
| .. SURFACE RIGHTS ONLY | |
| .. MINING RIGHTS ONLY | |
| LEASE, SURFACE & MINING RIGHTS | |
| .. SURFACE RIGHTS ONLY | |
| .. MINING RIGHTS ONLY | |
| LICENCE OF OCCUPATION | |
| CROWN LAND SALE | C.S. |
| ORDER-IN-COUNCIL | OC |
| RESERVATION | |
| CANCELLED | |
| SAND & GRAVEL | |



ACRES	HECTARES
40	16

TOWNSHIP
MICHAUD
 DISTRICT
 COCHRANE
 MINING DIVISION
 LARDER LAKE

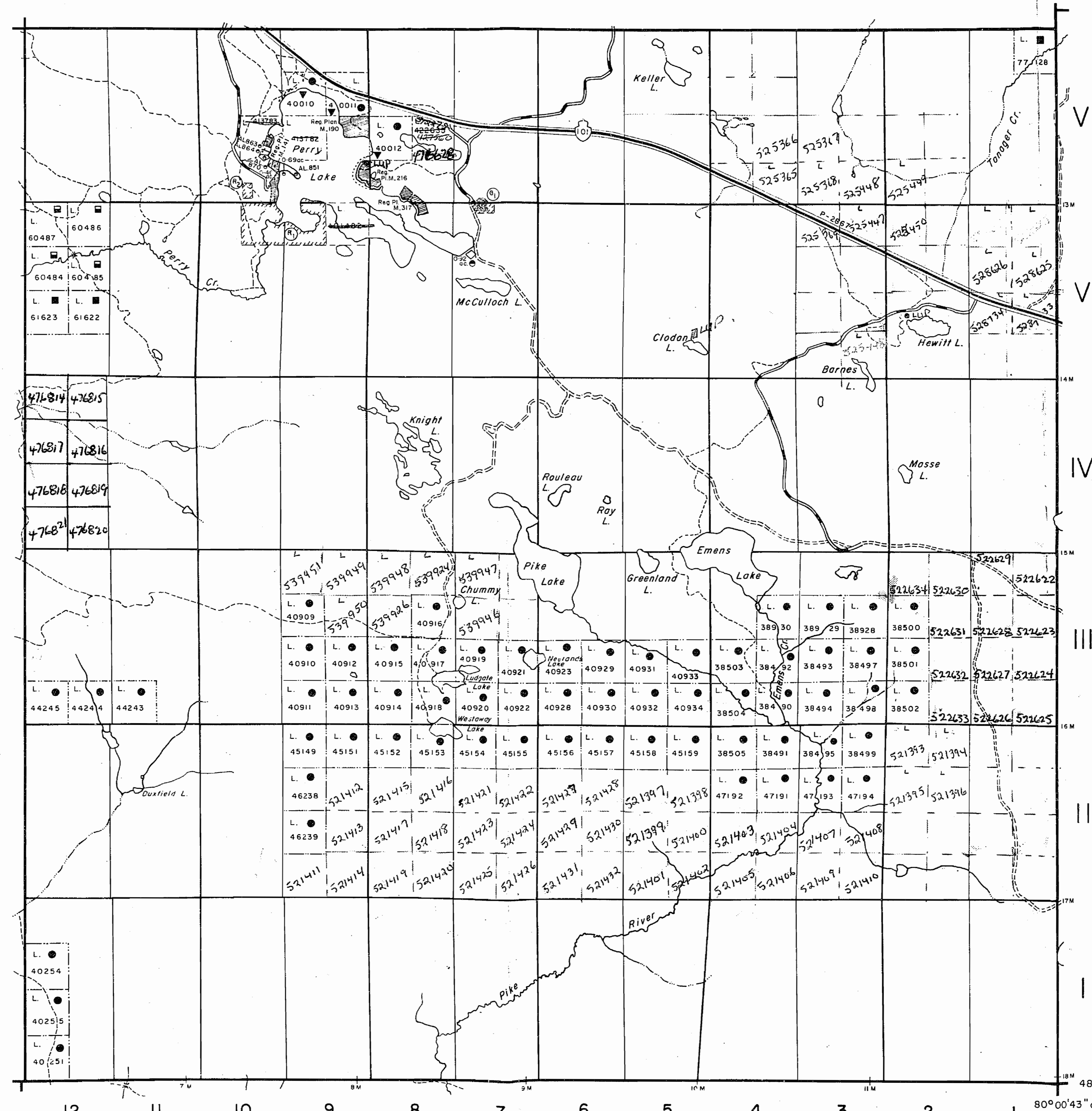
Ministry of Natural Resources
 Ontario Surveys and Mapping Branch #19
 Date 28, JUNE / 74 Plan No.
 Whitney Block Queen's Park, Toronto **M-372**

McCool Tp. M-365

Guibord Tp. M-352

Garrison Tp. M-349

Barnet Tp. M-322



80°00'43" approx. 48°27'03" approx.

NOTES

400' surface rights reservation along the shores of all lakes and rivers.

SAND AND GRAVEL

(G1) M.T.C. GRAVEL PIT No. 782

AREAS WITHDRAWN FROM STAKING

- (R2) SURFACE RIGHTS WITHDRAWN FROM STAKING SECTION 42 (R.S.O.'60), FILE 164586
- (R3) SURFACE AND MINING RIGHTS WITHDRAWN FROM STAKING, SECTION 36/80, W.9/86, JAN. 24, 1986

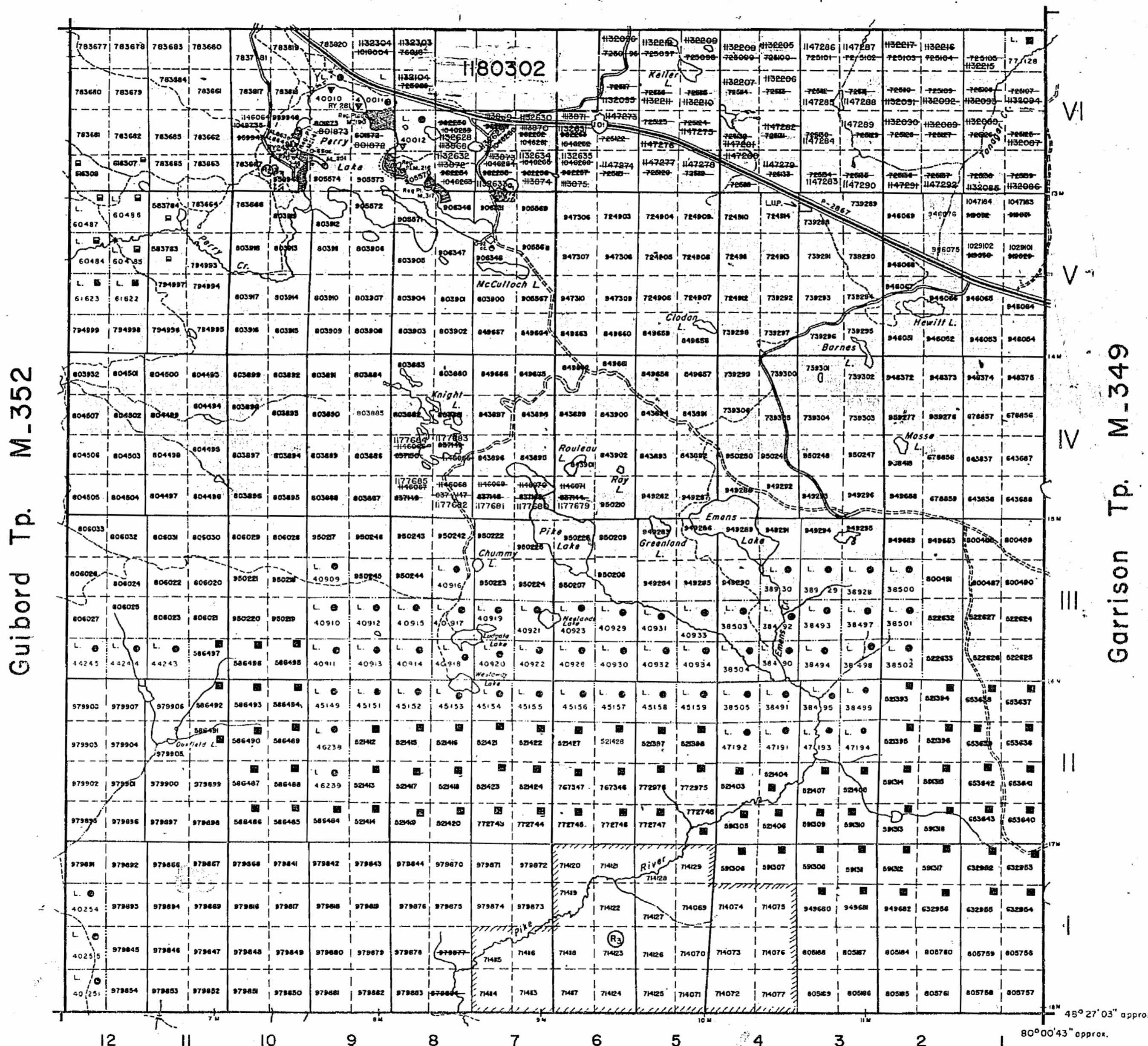
THE INFORMATION THAT APPEARS ON THIS MAP HAS BEEN COMPILED FROM VARIOUS SOURCES, AND ACCURACY IS NOT GUARANTEED. THOSE WISHING TO STAKE MINING CLAIMS SHOULD CONSULT WITH THE MINING RECORDER, MINISTRY OF NORTHERN DEVELOPMENT AND MINES, FOR ADDITIONAL INFORMATION ON THE STATUS OF THE LANDS SHOWN HEREON.

NOTICE OF FORESTRY ACTIVITY

THIS TOWNSHIP / AREA FALLS WITHIN THE WATABEAG MANAGEMENT UNIT AND MAY BE SUBJECT TO FORESTRY OPERATIONS. THE MNR UNIT FORESTER FOR THIS AREA CAN BE CONTACTED AT:

P.O. BOX 129
SWASTIKA, ONT.
POK ITO
705-642-3222

McCool Tp. M-365



Guibord Tp. M-352

Garrison Tp. M-349

Barnet Tp. M-322

45°27'03" approx.
80°00'43" approx.


LEGEND

- HIGHWAY AND ROUTE No.
- OTHER ROADS
- TRAILS
- SURVEYED LINES:
 - TOWNSHIPS, BASE LINES, ETC.
 - LOTS, MINING CLAIMS, PARCELS, ETC.
- UNSURVEYED LINES:
 - LOT LINES
 - PARCEL BOUNDARY
 - MINING CLAIMS ETC.
- RAILWAY AND RIGHT OF WAY
- UTILITY LINES
- NON-PERENNIAL STREAM
- FLOODING OR FLOODING RIGHTS SUBDIVISION
- ORIGINAL SHORELINE
- MARSH OR MUSKEG
- MINES

DISPOSITION OF CROWN LANDS

TYPE OF DOCUMENT	SYMBOL
PATENT, SURFACE & MINING RIGHTS	
" SURFACE RIGHTS ONLY	
" MINING RIGHTS ONLY	
LEASE, SURFACE & MINING RIGHTS	
" SURFACE RIGHTS ONLY	
" MINING RIGHTS ONLY	
LICENCE OF OCCUPATION	
CROWN LAND SALE	CS
ORDER-IN-COUNCIL	OC
RESERVATION	
CANCELLED	
SAND & GRAVEL	

SCALE: 1 INCH = 40 CHAINS



ACRES	HECTARES
40	16

TOWNSHIP
MICHAUD
DISTRICT
COCHRANE
MINING DIVISION
LARDER LAKE

DATE RECEIVED FEB. 3, 1989
MINISTRY OF NORTHERN DEVELOPMENT AND MINES

Date JUNE 10, 1988
Plan No. **M-372**

REMOVED FROM CIRCULATION AND ARCHIVED ON APR.13/92

MICHAUD
M-372
APR. 13/92

NOTES

400' surface rights reservation along the shores of all lakes and rivers

SAND AND GRAVEL

(G1) M.T.C. GRAVEL PIT No. 762

AREAS WITHDRAWN FROM STAKING

(R2) SURFACE RIGHTS WITHDRAWN FROM STAKING SECTION 42 (R.S.O.'60), FILE 164586

(X4) SURFACE AND MINING RIGHTS WITHDRAWN FROM STAKING, SECTION 36/80, W.9/86, JAN. 24, 1986

SEC. 35, 00 O-L-16/94 NER MAY 10/84 S.S. & H.P. N.P. 156

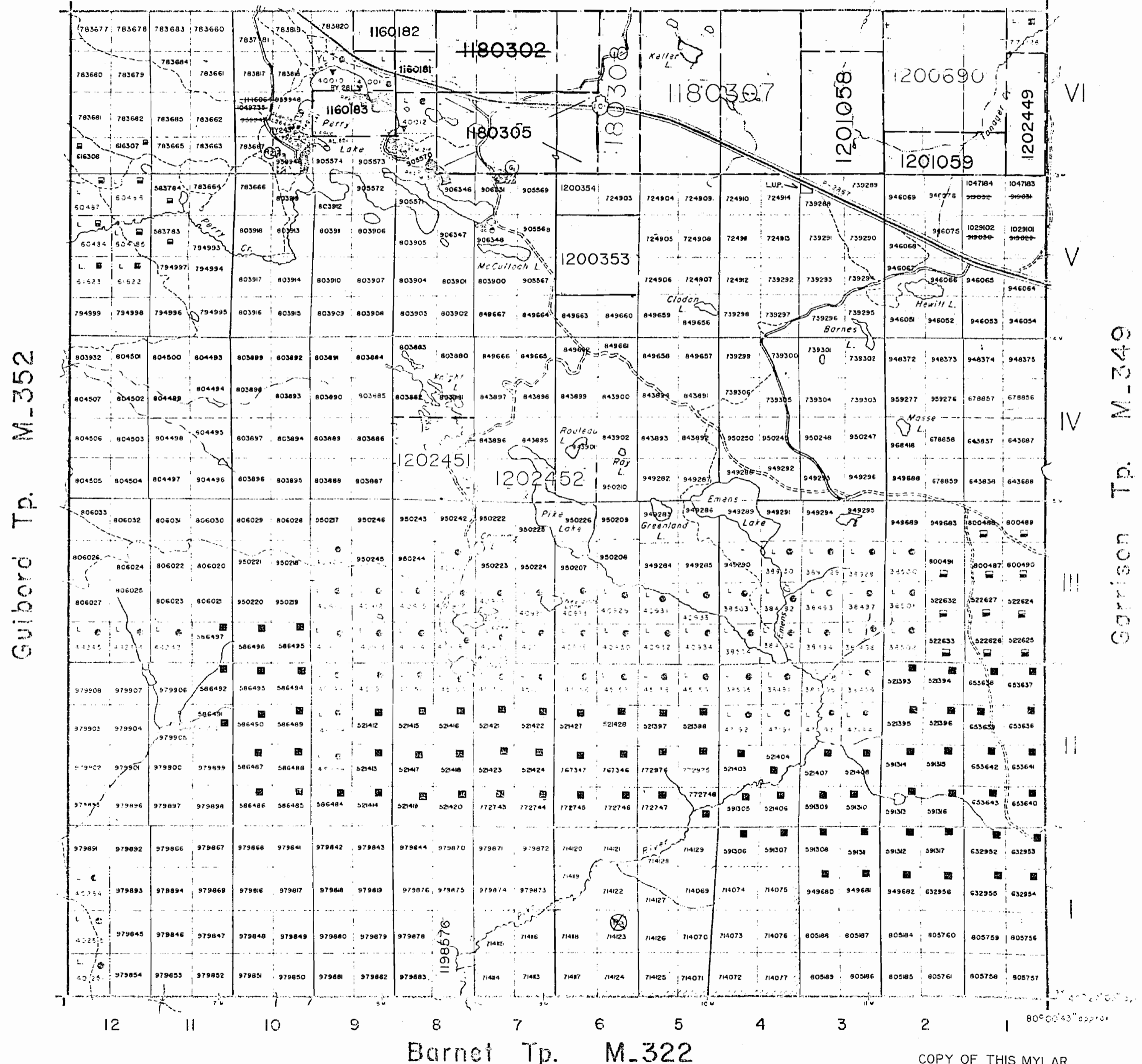
THE INFORMATION THAT APPEARS ON THIS MAP HAS BEEN COMPILED FROM VARIOUS SOURCES, AND ACCURACY IS NOT GUARANTEED. THOSE WISHING TO STAKE MINING CLAIMS SHOULD CONSULT WITH THE MINING RECORDER, MINISTRY OF NORTHERN DEVELOPMENT AND MINES, FOR ADDITIONAL INFORMATION ON THE STATUS OF THE LANDS SHOWN HEREON.

NOTICE OF FORESTRY ACTIVITY

THIS TOWNSHIP / AREA FALLS WITHIN THE WATABEAG MANAGEMENT UNIT AND MAY BE SUBJECT TO FORESTRY OPERATIONS, THE MNR UNIT FORESTER FOR THIS AREA CAN BE CONTACTED AT:

P.O. BOX 129
SWASTIKA, ONT.
POK ITO
705-642-3222

McCool Tp. M-365




LEGEND

- HIGHWAY AND ROUTE NO.
- OTHER ROADS
- TRAILS
- SUBMERGED LINES
- TOWNSHIP BOUNDARIES ETC.
- LOTS, MINING CLAIMS, RESERVATIONS ETC.
- UNSUBMERGED LINES
- LOT LINES
- PANEL BOUNDARY
- MINING CLAIMS ETC.
- RAILWAY AND RIGHT OF WAY
- UTILITY LINES
- NON-PERENNIAL STREAM
- FLOODING OR FLOODING RIGHTS
- SUBDIVISION
- ORIGINAL SHORELINE
- MARGIN OR MUSKEG
- MINES

DISPOSITION OF CROWN LANDS

- | TYPE OF DOCUMENT | SYMBOL |
|---------------------------------|--------|
| PATENT, SURFACE & MINING RIGHTS | |
| " SURFACE RIGHTS ONLY | |
| " MINING RIGHTS ONLY | |
| LEASE SURFACE & MINING RIGHTS | |
| " SURFACE RIGHTS ONLY | |
| " MINING RIGHTS ONLY | |
| LICENCE OF OCCUPATION | |
| CROWN LAND SALE | |
| GRANT BY COUNCIL | |
| RESERVATION | |
| CANCELLED | |
| SAND & GRAVEL | |

SCALE: 1 INCH = 40 CHAINS



TOWNSHIP
MICHAUD
DISTRICT
COCHRANE
MINING DIVISION
LARDER LAKE

DATE RECEIVED FEB 3 1989
MINISTRY OF NORTHERN DEVELOPMENT AND MINES

Date JUNE 10, 1988
Plan No. **M-372**

COPY OF THIS MYLAR ARCHIVED APR. 13/92 ARCHIVED MAY 24, 1994

MICHAUD M-372 MAY 24/94

NOTES

400' surface rights reservation along the shores of all lakes and rivers.

SAND AND GRAVEL

(G) M.T.C. GRAVEL PIT No. 762

AREAS WITHDRAWN FROM STAKING

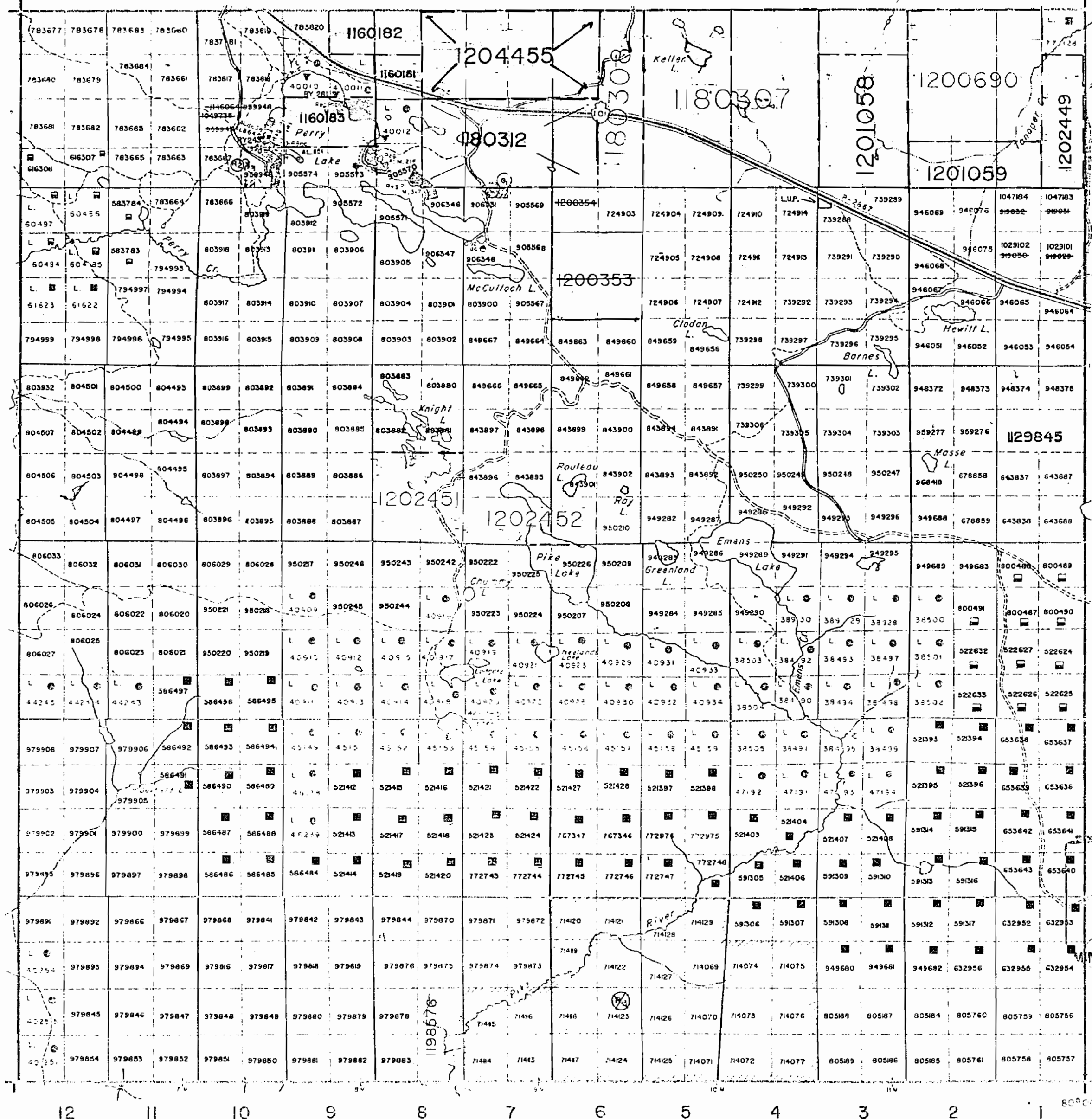
(R2) SURFACE RIGHTS WITHDRAWN FROM STAKING SECTION 42 (R.S.O.'60), FILE 164586

(R4) SURFACE AND MINING RIGHTS WITHDRAWN FROM STAKING, SECTION 36/80, W.9/86, JAN. 24, 1986

SEC. 35/80 O.L. 16/94 NFR MAY 16/94 S.A. S. 112 4/9/96

T.

Guibord Tp. M-352



THE INFORMATION THAT APPEARS ON THIS MAP HAS BEEN COMPILED FROM VARIOUS SOURCES, AND ACCURACY IS NOT GUARANTEED. THOSE WISHING TO STAKE MINING CLAIMS SHOULD CONSULT WITH THE MINING RECORDER, MINISTRY OF NORTHERN DEVELOPMENT AND MINES, FOR ADDITIONAL INFORMATION ON THE STATUS OF THE LANDS SHOWN HEREON.

NOTICE OF FORESTRY ACTIVITY

THIS TOWNSHIP / AREA FALLS WITHIN THE WATABEAG MANAGEMENT UNIT AND MAY BE SUBJECT TO FORESTRY OPERATIONS, THE MNR UNIT FORESTER FOR THIS AREA CAN BE CONTACTED AT:

P.O. BOX 129 SWASTIKA, ONT. POK ITO 705-642-3222

McCool Tp. M-365

Barnet Tp. M-322

Garrison Tp. M-349

LEGEND

HIGHWAY AND ROUTE NO.	
OTHER ROADS	
TRAILS	
SURVEYED LINES	
TOWNSHIP BOUNDARIES ETC.	
LOTS, MINING CLAIMS PARCELS ETC.	
UNSURVEYED LINES	
LOT LINES	
PARCEL BOUNDARY	
MINING CLAIMS ETC.	
RAILWAY AND RIGHT OF WAY	
UTILITY LINES	
NON-PERENNIAL STREAM	
FLOODING OR FLOODING RIGHTS	
SUBDIVISION	
ORIGINAL SHORELINE	
MARSH OR MUSKEG	
MINES	

DISPOSITION OF CROWN LANDS

TYPE OF DOCUMENT	SYMBOL
PATENT, SURFACE & MINING RIGHTS	
" SURFACE RIGHTS ONLY	
" MINING RIGHTS ONLY	
LEASE, SURFACE & MINING RIGHTS	
" SURFACE RIGHTS ONLY	
" MINING RIGHTS ONLY	
LICENCE OF OCCUPATION	
CROWN LAND SALE	
ORDER-IN-COUNCIL	
RESERVATION	
CANCELLED	
SAND & GRAVEL	

SCALE: 1 INCH = 40 CHAINS

ALLOTMENT HECTARES

40	10
----	----

TOWNSHIP MICHAUD
 DISTRICT COCHRANE
 MINING DIVISION
 LARDER LAKE
 DATE RECEIVED FEB 3 1989.

MINISTRY OF NORTHERN DEVELOPMENT AND MINES

Date: JUN 10, 1988
 Plan No. M-372

DATE OF ISSUE
 SEP 28 1995
 LARDER LAKE MINING RECORDER'S OFFICE

COPY OF THIS MYLAR ARCHIVED APR 13/92 ARCHIVED MAY 24, 1994

Revised Sept. 28/95

NOTES

400' surface rights reservation along the shores of all lakes and rivers.

SAND AND GRAVEL

(G) M.T.C. GRAVEL PIT No. 752

AREAS WITHDRAWN FROM STAKING

(R2) SURFACE RIGHTS WITHDRAWN FROM STAKING SECTION 42 (R.S.O.'60), FILE 164586

(R3) SURFACE AND MINING RIGHTS WITHDRAWN FROM STAKING, SECTION 36/80, W.9/86, JAN. 24, 1986

SEC. 35/50 O-L-16/24 NER MAY 16/84 S.A. 5 P.R. 2/2/86

THE INFORMATION THAT APPEARS ON THIS MAP HAS BEEN COMPILED FROM VARIOUS SOURCES, AND ACCURACY IS NOT GUARANTEED. THOSE WISHING TO STAKE MINING CLAIMS SHOULD CONSULT WITH THE MINING RECORDER, MINISTRY OF NORTHERN DEVELOPMENT AND MINES, FOR ADDITIONAL INFORMATION ON THE STATUS OF THE LANDS SHOWN HEREON.

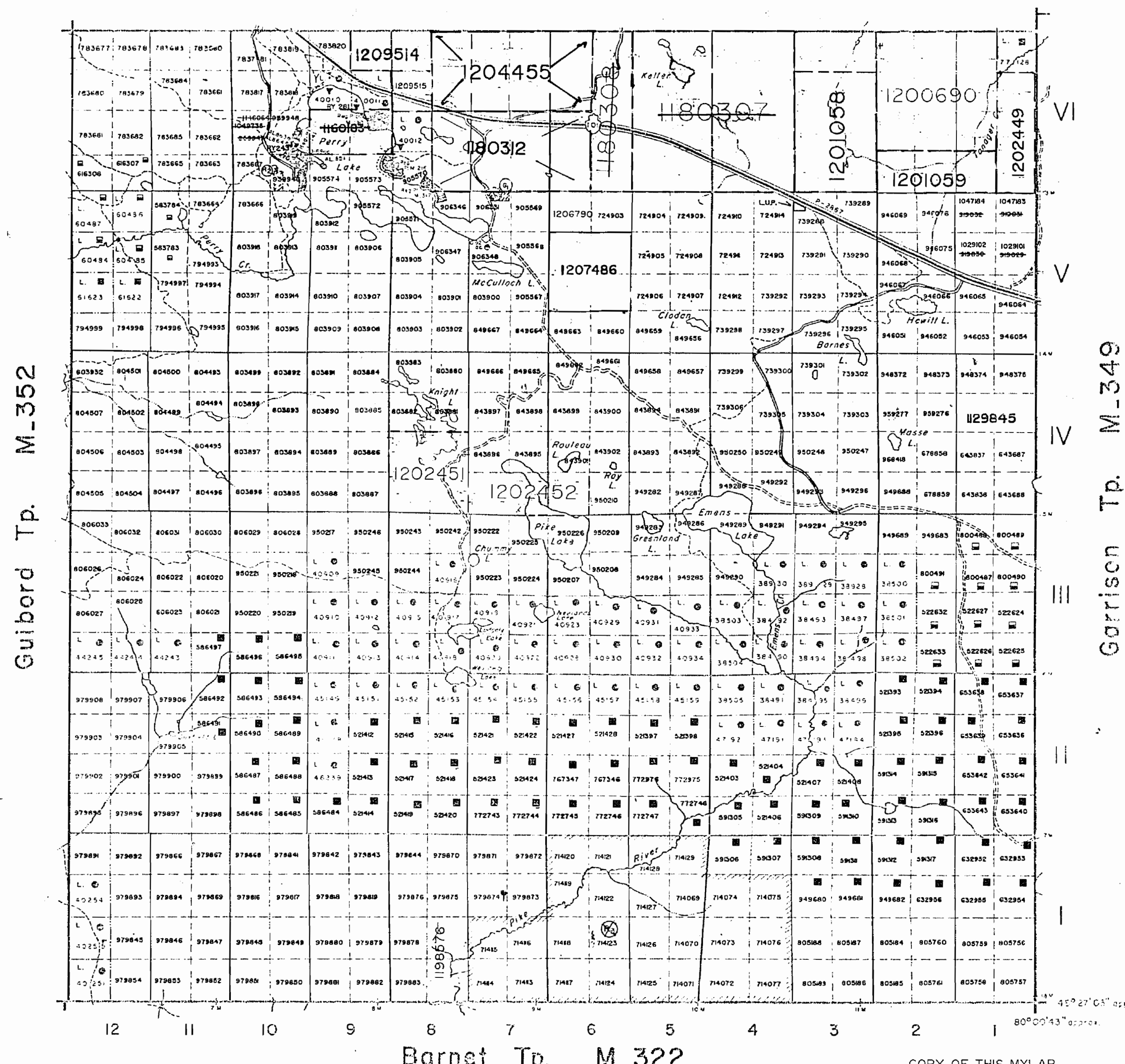
NOTICE OF FORESTRY ACTIVITY

THIS TOWNSHIP / AREA FALLS WITHIN THE WATABEAG MANAGEMENT UNIT

AND MAY BE SUBJECT TO FORESTRY OPERATIONS, THE MNR UNIT FORESTER FOR THIS AREA CAN BE CONTACTED AT:

P.O. BOX 129
SWASTIKA, ONT.
POK ITO
705-642-3222

McCool Tp. M-365



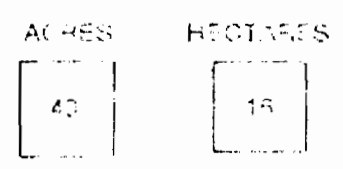
LEGEND

- HIGHWAY AND ROUTE NO.
- OTHER ROADS
- TRAILS
- SURVEYED LINES
- TOWNSHIP BOUNDARY LINES ETC.
- LOTS, MINING CLAIMS, PARCELS ETC.
- UNSURVEYED LINES
- LOT LINES
- PARCEL BOUNDARY
- MINING CLAIMS ETC.
- RAILWAY AND RIGHT OF WAY
- UTILITY LINES
- NON-PERENNIAL STREAM
- FLOODING OR FLOODING RIGHTS
- SUBDIVISION
- ORIGINAL SHORELINE
- MARSH OR MUSHEG
- MINES

DISPOSITION OF CROWN LANDS

TYPE OF DOCUMENT	SYMBOL
PATENT, SURFACE & MINING RIGHTS	
" SURFACE RIGHTS ONLY	
" MINING RIGHTS ONLY	
LEASE, SURFACE & MINING RIGHTS	
" SURFACE RIGHTS ONLY	
" MINING RIGHTS ONLY	
LICENCE OF OCCUPATION	
CROWN LAND SALE	
ORDER-IN-COUNCIL	
RESERVATION	
CANCELLED	
SAND & GRAVEL	

SCALE: 1 INCH = 40 CHAINS
 FEET 0 100 200 300 400 500 600 700 800
 METERS 0 100 200 300 400 500 600 700 800



TOWNSHIP
MICHAUD
 DISTRICT
 COCHRANE
 MINING DIVISION
 LARDER LAKE

DATE RECEIVED FEB. 3, 1989
 MINISTRY OF NORTHERN DEVELOPMENT AND MINES

Date: JUNE 10, 1988
 Plan No. **M-372**

COPY OF THIS MYLAR
 ARCHIVED APR. 13/92
 ARCHIVED MAY 24, 1994
 ARCHIVED MAY 21/96

MICHAUD TOWNSHIP
 M-372
 ARCHIVED May 2, 1996

NOTES

400' surface rights reservation along the shores of all lakes and rivers.

SAND AND GRAVEL

M.T.C. GRAVEL PTT No. 762

AREAS WITHDRAWN FROM STAKING

SURFACE RIGHTS WITHDRAWN FROM STAKING SECTION 42 (R.S.O.'60), FILE 164586

SURFACE AND MINING RIGHTS WITHDRAWN FROM STAKING, SECTION 36/80, W.9/86, JAN. 24, 1986

SEC. 35/90 O-L-16/94 NER MAY 16/94 S.R. 8 MR W.9/96

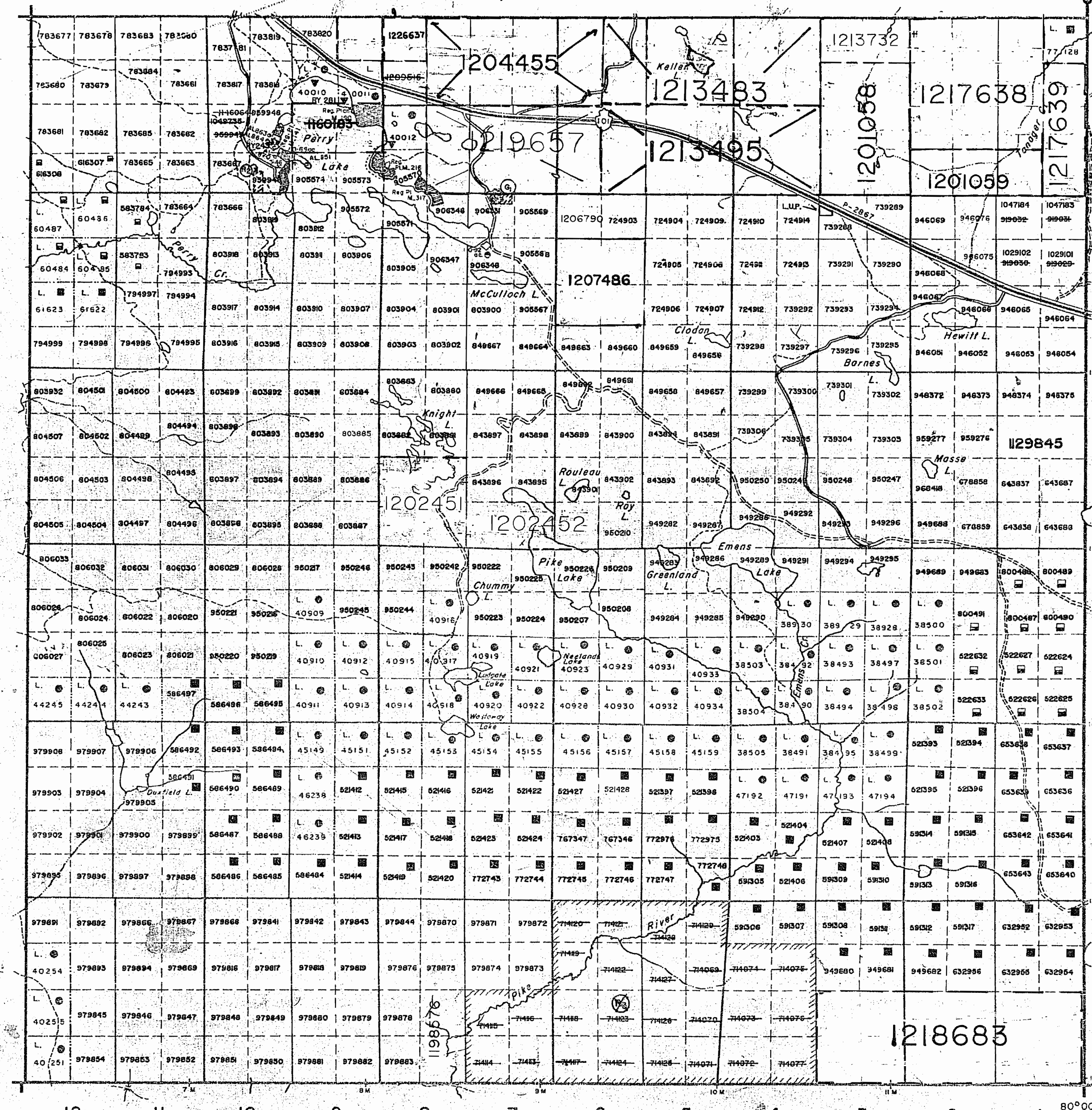
THE INFORMATION THAT APPEARS ON THIS MAP HAS BEEN COMPILED FROM VARIOUS SOURCES, AND ACCURACY IS NOT GUARANTEED. THOSE WISHING TO STAKE MINING CLAIMS SHOULD CONSULT WITH THE MINING RECORDER, MINISTRY OF NORTHERN DEVELOPMENT AND MINES, FOR ADDITIONAL INFORMATION ON THE STATUS OF THE LANDS SHOWN HEREON.

NOTICE OF FORESTRY ACTIVITY
THIS TOWNSHIP / AREA FALLS WITHIN THE WATABEAG MANAGEMENT UNIT

AND MAY BE SUBJECT TO FORESTRY OPERATIONS, THE MNR UNIT FORESTER FOR THIS AREA CAN BE CONTACTED AT:

P.O. BOX 129
SWASTIKA, ONT.
POK-ITO
705-642-3222

McCool Tp. M-365



Guibord Tp. M-352

Garrison Tp. M-349

Barnet Tp. M-322

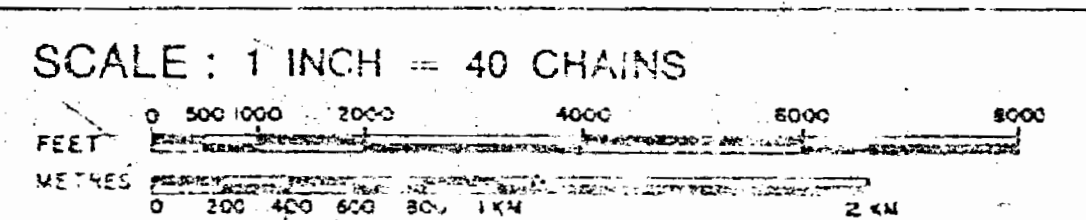
DATE OF ISSUE
APR 02 1998
PROVINCIAL RECORDING
OFFICE - SUDBURY

LEGEND

- HIGHWAY AND ROUTE No.
- OTHER ROADS
- TRAILS
- SURVEYED LINES:
TOWNSHIPS, BASE LINES, ETC.
- LOTS, MINING CLAIMS, PARCELS, ETC.
- UNSURVEYED LINES:
LOT LINES
- PARCEL BOUNDARY
- MINING CLAIMS ETC.
- RAILWAY AND RIGHT OF WAY
- UTILITY LINES
- NON-PERENNIAL STREAM
- FLOODING OR FLOODING RIGHTS
- SUBDIVISION
- ORIGINAL SHORELINE
- MARSH OR MUSKEG
- MINES

DISPOSITION OF CROWN LANDS

TYPE OF DOCUMENT	SYMBOL
PATENT, SURFACE & MINING RIGHTS	
" SURFACE RIGHTS ONLY	
" MINING RIGHTS ONLY	
LEASE, SURFACE & MINING RIGHTS	
" SURFACE RIGHTS ONLY	
" MINING RIGHTS ONLY	
LICENCE OF OCCUPATION	
CROWN LAND SALE	
ORDER-IN-COUNCIL	
RESERVATION	
CANCELLED	
SAND & GRAVEL	



ACRES	HECTARES
40	16

TOWNSHIP
MICHAUD
DISTRICT
COCHRANE
MINING DIVISION
LARDER LAKE

DATE RECEIVED FEB 3 1988
MINISTRY OF NORTHERN
DEVELOPMENT AND MINES

Date: JUNE 10, 1988
Plan No.
M-372

COPY OF THIS MYLAR
ARCHIVED APR/13/92
ARCHIVED MAY 24, 1994
ARCHIVED MAY 21/96



Ministry of Natural Resources

Ministry of Northern Development and Mines

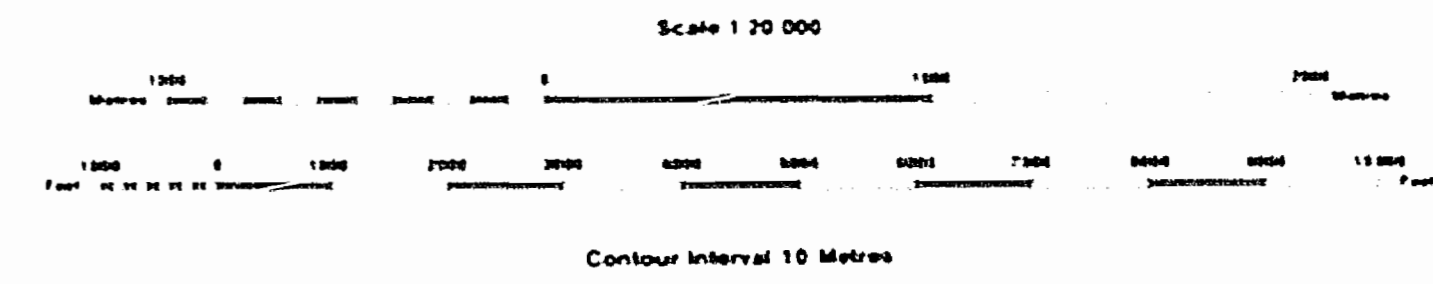
McCOOL TOWNSHIP

INDEX TO LAND DISPOSITION

PLAN
G-3682
TOWNSHIP

M.N.R. ADMINISTRATIVE DISTRICT
KIRKLAND LAKE
MINING DIVISION
LARDER LAKE
LAND TITLES/REGISTRY DIVISION
COCHRANE

MICHAUD



AREAS WITHDRAWN FROM DISPOSITION

- MRO - Mining Rights Only
- SRO - Surface Rights Only
- M - S - Mining and Surface Rights

Description Order No. Date Disposition File

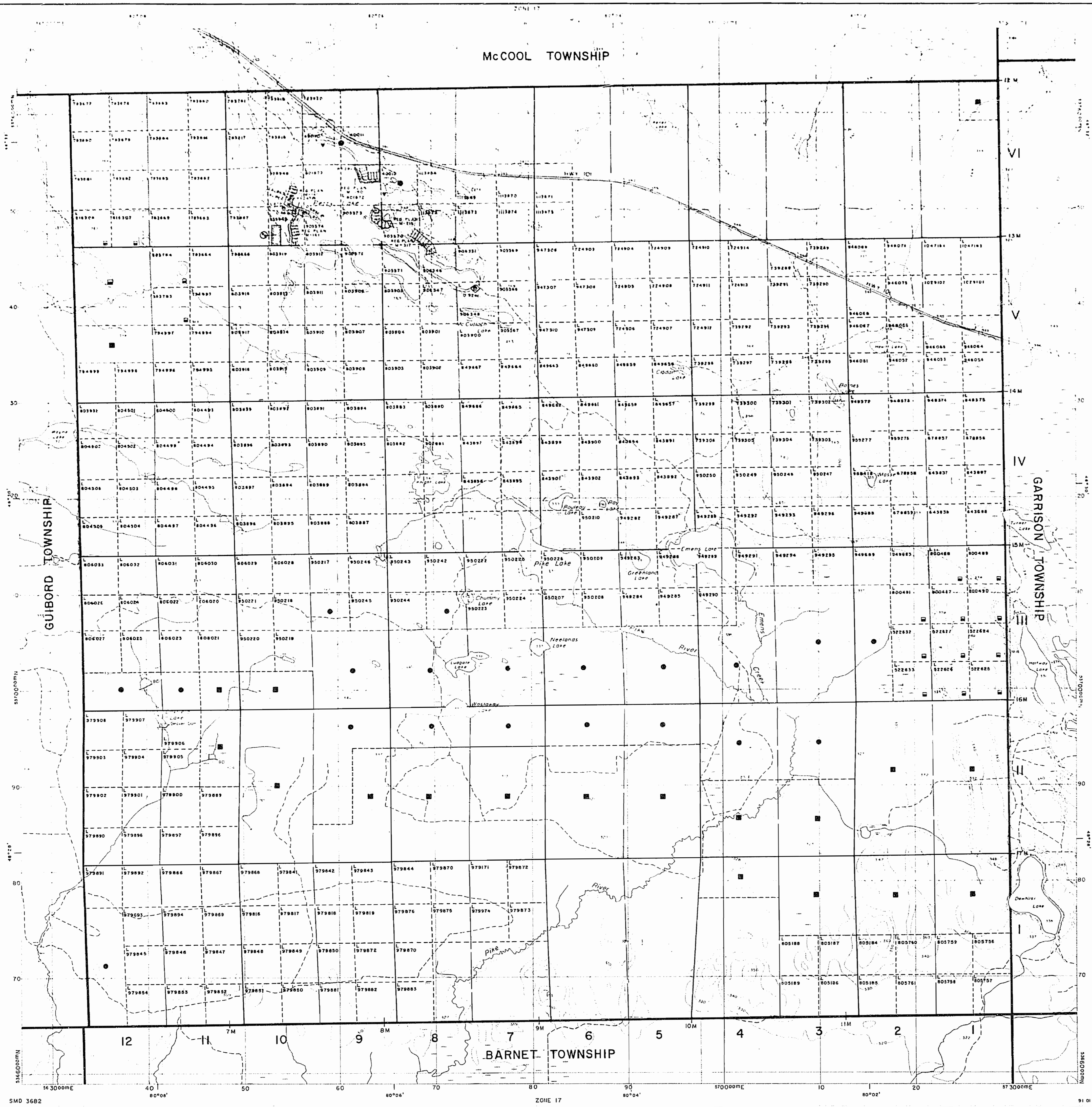
SYMBOLS

- Boundary
- Township Meridian, Baseline
- Road allowance, surveyed
- shoreline
- Lot/Concession, surveyed
- unsurveyed
- Parcel, surveyed
- unsurveyed
- Right-of-way, road
- railway
- utility
- Reservation
- Cliff, Pit, Pile
- Contour
- interpolated
- Approximate
- Depression
- Control point (horizontal)
- Flooded land
- Mine head frame
- Pipeline (above ground)
- Railway: single track
- double track
- abandoned
- Road, highway, county, township
- access
- trail, bush
- Shoreline (original)
- Transmission line
- Wooded area

⊙ SURFACE RIGHTS WITHDRAWN FROM STAKING, SECTION 4P18 S.D. 801, FILE 184586

DISPOSITION OF CROWN LANDS

- Patent
- Surface & Mining Rights
- Surface Rights Only
- Mining Rights Only
- Lease
- Surface & Mining Rights
- Surface Rights Only
- Mining Rights Only
- Licence of Occupation
- Order-in-Council
- Cancelled
- Reservation
- Sand & Gravel



NOTES

400' surface rights reservation along the shores of all lakes and rivers.

SAND and GRAVEL

① - M.T.C. Gravel Pit No. 762

RESERVATIONS

② - S.R.O. for Public Use, Sec. 39(1) of Mining Act (R.S.O. 1990) File 42000- Rescinded Feb 16/84

AREAS WITHDRAWN FROM STAKING


S.R. - SURFACE RIGHTS M.R. - MINING RIGHTS

Section	Order No.	Date	Disposition	File
42 (R.S.O.'60)			S.R.	164586

③ - 42 (R.S.O.'60) S.R. 164586

McCool Tp. M-365

Guibord Tp. M-352



Barnet Tp. M-322

48°27'03" approx.
80°00'43" approx.


LEGEND

- HIGHWAY AND ROUTE No.
- OTHER ROADS
- TRAILS
- SURVEYED LINES:
 - TOWNSHIPS, BASE LINES, ETC.
 - LOTS, MINING CLAIMS, PARCELS, ETC.
- UNSURVEYED LINES:
 - LOT LINES
 - PARCEL BOUNDARY
 - MINING CLAIMS ETC.
- RAILWAY AND RIGHT OF WAY
- UTILITY LINES
- NON-PERENNIAL STREAM
- FLOODING OR FLOODING RIGHTS
- SUBDIVISION
- ORIGINAL SHORELINE
- MARSH OR MUSKEG
- MINES

DISPOSITION OF CROWN LANDS

- | TYPE OF DOCUMENT | SYMBOL |
|---------------------------------|--------|
| PATENT, SURFACE & MINING RIGHTS | |
| SURFACE RIGHTS ONLY | |
| MINING RIGHTS ONLY | |
| LEASE, SURFACE & MINING RIGHTS | |
| SURFACE RIGHTS ONLY | |
| MINING RIGHTS ONLY | |
| LICENCE OF OCCUPATION | |
| CROWN LAND SALE | C.S. |
| ORDER-IN-COUNCIL | O.C. |
| RESERVATION | |
| CANCELLED | |
| SAND & GRAVEL | |

SCALE: 1 INCH = 40 CHAINS



ACRES HECTARES



TOWNSHIP

MICHAUD

DISTRICT

COCHRANE

MINING DIVISION

LARDER LAKE

Ministry of Natural Resources
Ontario Surveys and Mapping Branch

Date 28, JUNE / 74
Whitney Block
Queen's Park, Toronto

Plan No.
M-372

NOTES

400' surface rights reservation along the shores of all lakes and rivers.

SAND AND GRAVEL

(G) M.T.C. GRAVEL PIT No. 762

AREAS WITHDRAWN FROM STAKING

(R2) SURFACE RIGHTS WITHDRAWN FROM STAKING SECTION 42 (R.S.O.'60), FILE 164586

(X) SURFACE AND MINING RIGHTS WITHDRAWN FROM STAKING, SECTION 36/80, W.9/86, JAN. 24, 1986

SEC. 35/90 O-L-16/94 NER MAY 16/94 S.R. B MR W.9/86

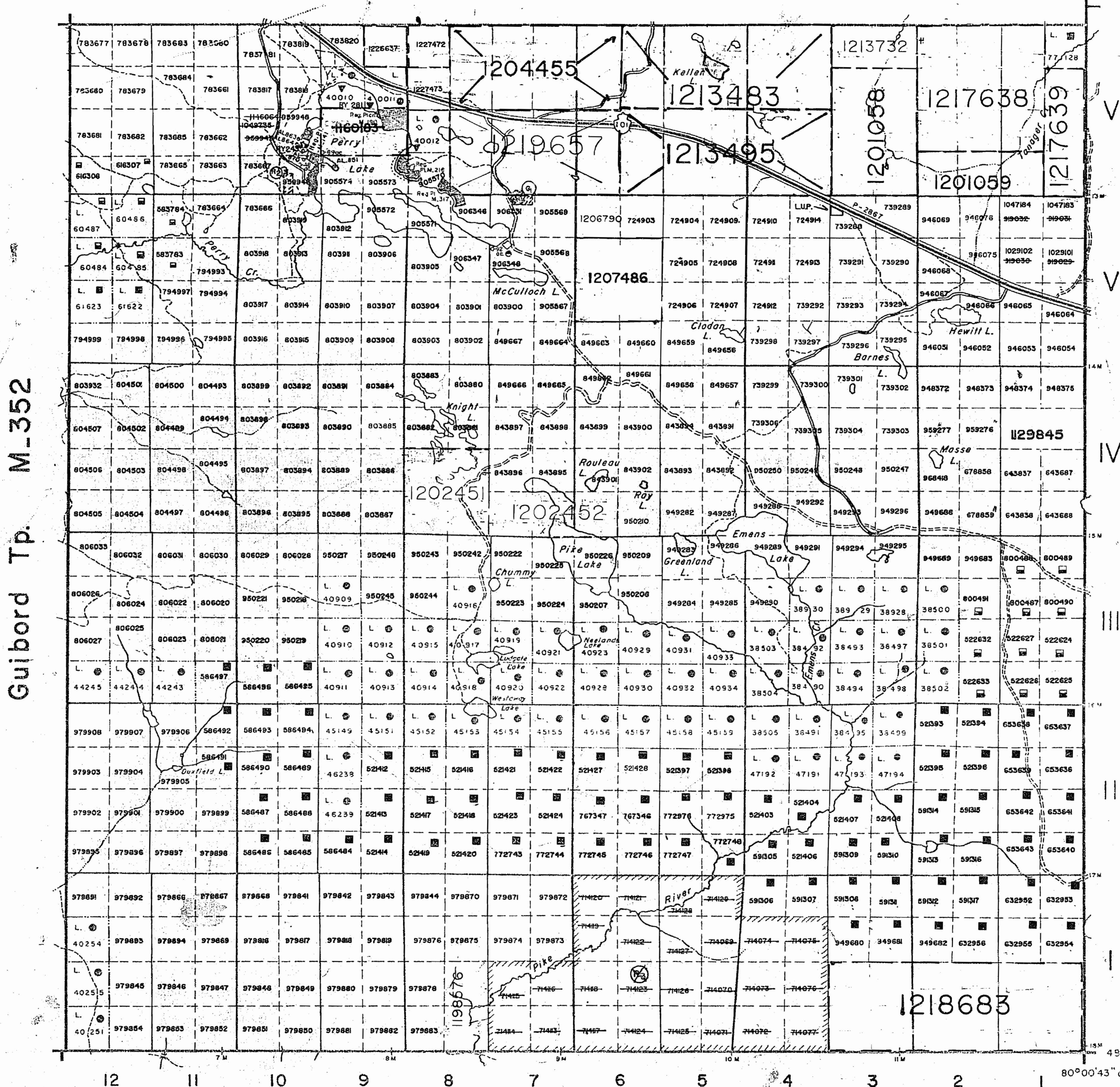
THE INFORMATION THAT APPEARS ON THIS MAP HAS BEEN COMPILED FROM VARIOUS SOURCES, AND ACCURACY IS NOT GUARANTEED. THOSE WISHING TO STAKE MINING CLAIMS SHOULD CONSULT WITH THE MINING RECORDER, MINISTRY OF NORTHERN DEVELOPMENT AND MINES, FOR ADDITIONAL INFORMATION ON THE STATUS OF THE LANDS SHOWN HEREON.

NOTICE OF FORESTRY ACTIVITY

THIS TOWNSHIP / AREA FALLS WITHIN THE WATABEAG MANAGEMENT UNIT AND MAY BE SUBJECT TO FORESTRY OPERATIONS. THE MNR UNIT FORESTER FOR THIS AREA CAN BE CONTACTED AT:

P.O. BOX 129
SWASTIKA, ONT.
POK'ITO
705-642-3222

McCool Tp. M-365



DATE OF ISSUE

APR 03 1998

PROVINCIAL RECORDING OFFICE - SUDBURY

- LEGEND
- HIGHWAY AND ROUTE No. _____
 - OTHER ROADS _____
 - TRAILS _____
 - SURVEYED LINES:
 - TOWNSHIPS, BASE LINES, ETC _____
 - LOTS, MINING CLAIMS, PARCELS, ETC. _____
 - UNSURVEYED LINES:
 - LOT LINES _____
 - PARCEL BOUNDARY _____
 - MINING CLAIMS ETC. _____
 - RAILWAY AND RIGHT OF WAY _____
 - UTILITY LINES _____
 - NON-PERENNIAL STREAM _____
 - FLOODING OR FLOODING RIGHTS _____
 - SUBDIVISION _____
 - ORIGINAL SHORELINE _____
 - MARSH OR MUSKEG _____
 - MINES _____

DISPOSITION OF CROWN LANDS

TYPE OF DOCUMENT	SYMBOL
PATENT, SURFACE & MINING RIGHTS	⊙
" SURFACE RIGHTS ONLY	⊙
" MINING RIGHTS ONLY	⊙
LEASE, SURFACE & MINING RIGHTS	⊙
" SURFACE RIGHTS ONLY	⊙
" MINING RIGHTS ONLY	⊙
LICENCE OF OCCUPATION	⊙
CROWN LAND SALE	CS
ORDER-IN-COUNCIL	OC
RESERVATION	⊙
CANCELLED	⊙
SAND & GRAVEL	⊙

SCALE: 1 INCH = 40 CHAINS

FEET 0 500 1000 2000 4000 8000

METRES 0 200 400 600 800 1000 2000

ACRES	HECTARES
43	15

TOWNSHIP
MICHAUD
DISTRICT
COCHRANE
MINING DIVISION
LARDER LAKE

DATE RECEIVED FEB 3 1989

MINISTRY OF NORTHERN DEVELOPMENT AND MINES

Date JUNE 10, 1988 Plan No. M-372

COPY OF THIS MYLAR ARCHIVED APR.13/92 ARCHIVED MAY 24, 1994 ARCHIVED MAY 21/96

NOTES

400' surface rights reservation along the shores of all lakes and rivers.

SAND AND GRAVEL

(G) M.T.C. GRAVEL PT No. 762

AREAS WITHDRAWN FROM STAKING

(R2) SURFACE RIGHTS WITHDRAWN FROM STAKING SECTION 42 (R.S.O.'60), FILE 164586

(R3) SURFACE AND MINING RIGHTS WITHDRAWN FROM STAKING, SECTION 36/80, W.9/86, JAN. 24, 1986

SEC. 35/90 O-L-16/94 NER MAY 16/94 S.R. & MR W.9/86

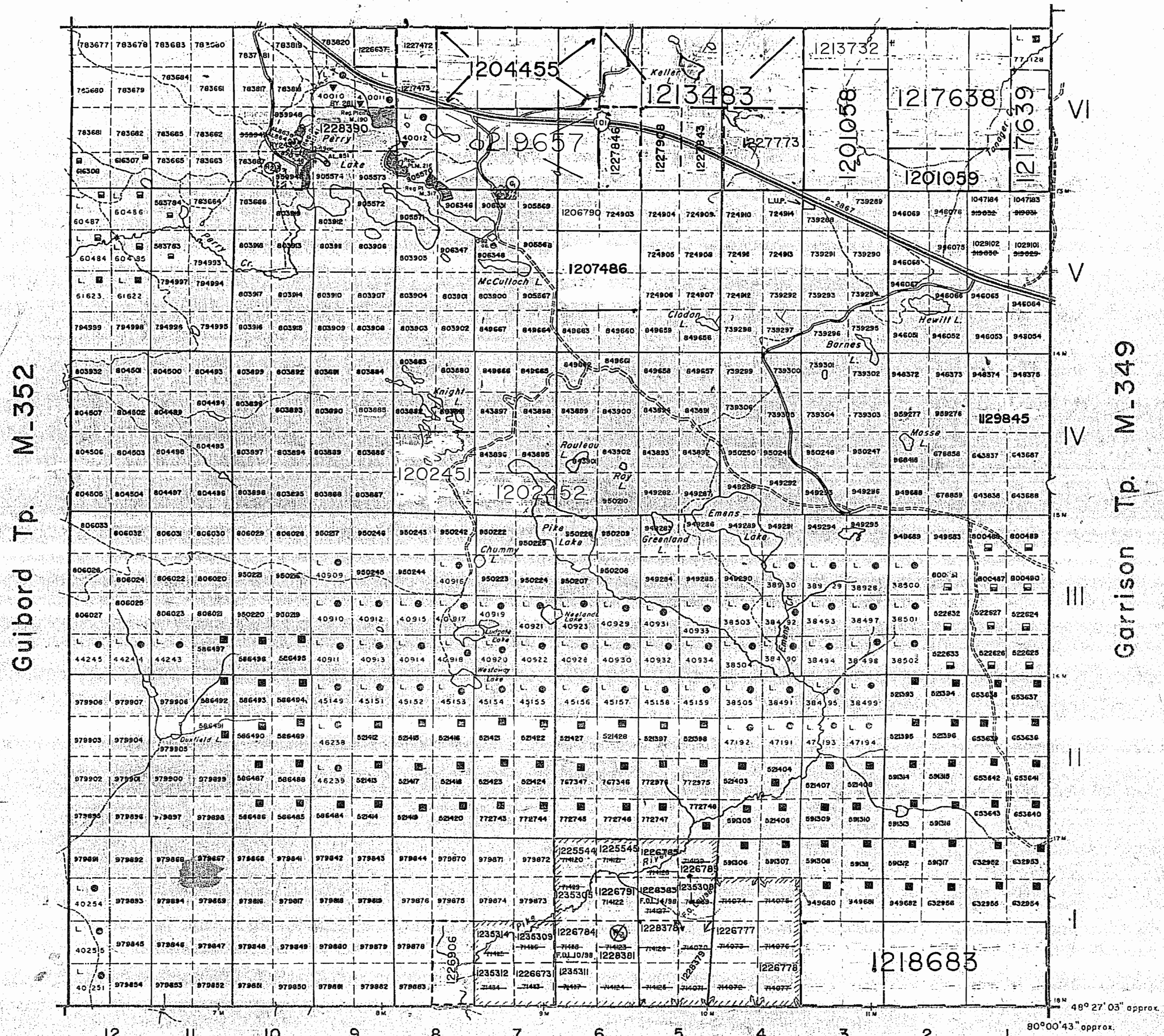
THE INFORMATION THAT APPEARS ON THIS MAP HAS BEEN COMPILED FROM VARIOUS SOURCES, AND ACCURACY IS NOT GUARANTEED. THOSE WISHING TO STAKE MINING CLAIMS SHOULD CONSULT WITH THE MINING RECORDER, MINISTRY OF NORTHERN DEVELOPMENT AND MINES, FOR ADDITIONAL INFORMATION ON THE STATUS OF THE LANDS SHOWN HEREON.

NOTICE OF FORESTRY ACTIVITY

THIS TOWNSHIP / AREA FALLS WITHIN THE WATABEAG MANAGEMENT UNIT AND MAY BE SUBJECT TO FORESTRY OPERATIONS. THE MNR UNIT FORESTER FOR THIS AREA CAN BE CONTACTED AT:

P.O. BOX 129
SWASTIKA, ONT.
POK ITO
705-642-3222

McCool Tp. M-365

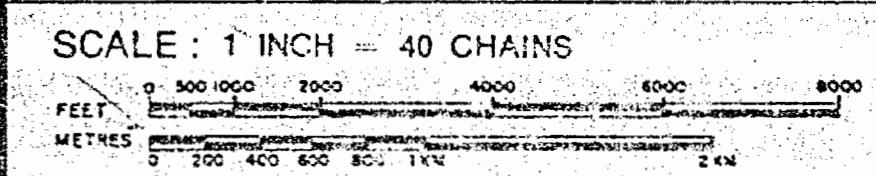


LEGEND

- HIGHWAY AND ROUTE No.
- OTHER ROADS
- TRAILS
- SURVEYED LINES:
 - TOWNSHIPS, BASE LINES, ETC.
 - LOTS, MINING CLAIMS, PARCELS, ETC.
- UNSURVEYED LINES:
 - LOT LINES
 - PARCEL BOUNDARY
 - MINING CLAIMS ETC.
- RAILWAY AND RIGHT OF WAY
- UTILITY LINES
- NON-PERENNIAL STREAM
- FLOODING OR FLOODING RIGHTS
- SUBDIVISION
- ORIGINAL SHORELINE
- MARSH OR MUSKEG
- MINES

DISPOSITION OF CROWN LANDS

TYPE OF DOCUMENT	SYMBOL
PATENT, SURFACE & MINING RIGHTS,	
" SURFACE RIGHTS ONLY	
" MINING RIGHTS ONLY	
LEASE, SURFACE & MINING RIGHTS	
" SURFACE RIGHTS ONLY	
" MINING RIGHTS ONLY	
LICENCE OF OCCUPATION	
CROWN LAND SALE	
ORDER-IN-COUNCIL	
RESERVATION	
CANCELLED	
SAND & GRAVEL	



ACRES	HECTARES
40	16

TOWNSHIP
MICHAUD
DISTRICT
COCHRANE
MINING DIVISION
LARDER LAKE

DATE RECEIVED FEB. 3, 1989
MINISTRY OF NORTHERN DEVELOPMENT AND MINES

Date JUNE 10, 1988
Plan No. **M-372**

Barnet Tp. M-322

COPY OF THIS MYLAR ARCHIVED APR/13/92 ARCHIVED MAY 24, 1994 ARCHIVED MAY 21/96

NOTES

400' surface rights reservation along the shores of all lakes and rivers.

SAND and GRAVEL

M.T.C. Gravel Pit No. 762

RESERVATIONS

AREAS WITHDRAWN FROM STAKING

S.R. SURFACE RIGHTS M.R. MINING RIGHTS

Section	Order No	Date	Disposition	File
42 (R.S.O.'60)			S.R.	164586

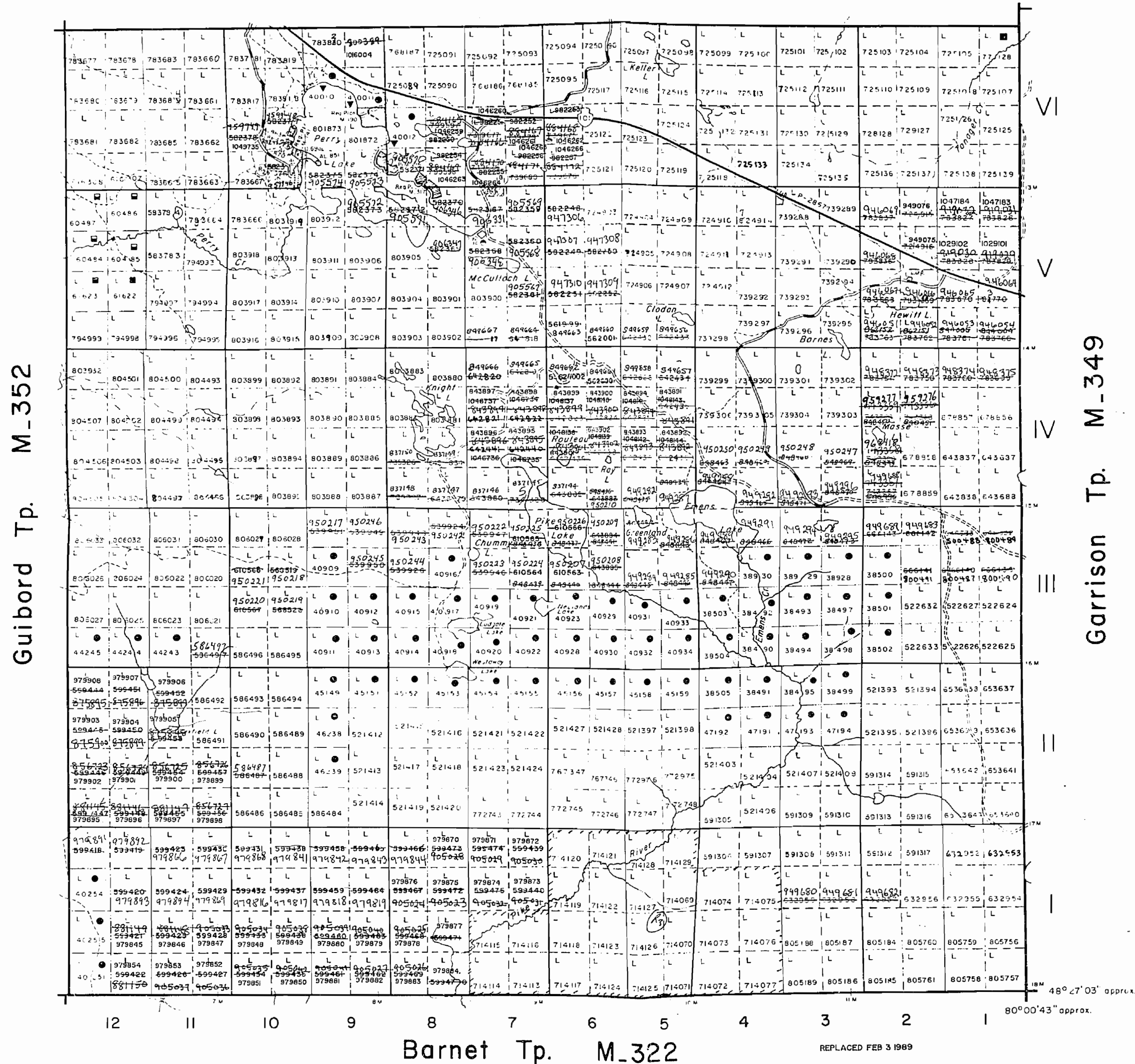
36/80 w.a/80 24/01/80 s+m

NOTICE OF FORESTRY ACTIVITY

THIS TOWNSHIP / AREA FALLS WITHIN THE WATABEAG MANAGEMENT UNIT

AND MAY BE SUBJECT TO FORESTRY OPERATIONS. THE MNR UNIT FORESTER FOR THIS AREA CAN BE CONTACTED AT: P.O. BOX 129 SWASTIKA, ONT. POK ITO 705-642-3222

McCool Tp. M-365

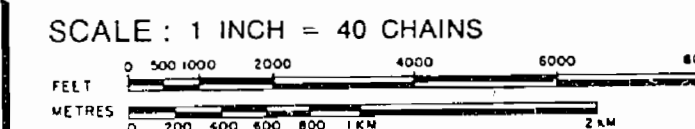


LEGEND

- HIGHWAY AND ROUTE No.
- OTHER ROADS
- TRAILS
- SURVEYED LINES:
 - TOWNSHIPS, BASE LINES, ETC.
 - LOTS, MINING CLAIMS, PARCELS, ETC.
- UNSURVEYED LINES:
 - LOT LINES
 - PARCEL BOUNDARY
 - MINING CLAIMS F.T.C.
- RAILWAY AND RIGHT OF WAY
- UTILITY LINES
- NON-PERENNIAL STREAM
- FLOODING OR FLOODING RIGHTS
- SUBDIVISION
- ORIGINAL SHORELINE
- MARSH OR MUSKEG
- MINES

DISPOSITION OF CROWN LANDS

- | TYPE OF DOCUMENT | SYMBOL |
|---------------------------------|--------|
| PATENT, SURFACE & MINING RIGHTS | |
| SURFACE RIGHTS ONLY | |
| MINING RIGHTS ONLY | |
| LEASE, SURFACE & MINING RIGHTS | |
| SURFACE RIGHTS ONLY | |
| MINING RIGHTS ONLY | |
| LICENCE OF OCCUPATION | |
| CROWN LAND SALE | |
| ORDER-IN-COUNCIL | |
| RESERVATION | |
| CANCELLED | |
| SAND & GRAVEL | |



ACRES	HECTARES
40	16

TOWNSHIP
MICHAUD
 DISTRICT
 COCHRANE
 MINING DIVISION
 LARDER LAKE

Ministry of Natural Resources
 Ontario Surveys and Mapping Branch

Date 28, JUNE / 74 Plan No. M-372
 Whitney Block Queen's Park, Toronto

RECEIVED AUGUST 14-1984

NOTES

400' surface rights reservation along the shores of all lakes and rivers.

SAND AND GRAVEL

(G1) M.T.C. GRAVEL PIT No. 762

AREAS WITHDRAWN FROM STAKING

(R2) SURFACE RIGHTS WITHDRAWN FROM STAKING SECTION 42 (R.S.O. '60), FILE 164586

(R3) SURFACE AND MINING RIGHTS WITHDRAWN FROM STAKING, SECTION 36/80, W.9/86, JAN. 24, 1986

SEC. 35/90 O-L-16/94 NER MAY 16/94 S.R. & M.R. W.9/86

THE INFORMATION THAT APPEARS ON THIS MAP HAS BEEN COMPILED FROM VARIOUS SOURCES, AND ACCURACY IS NOT GUARANTEED. THOSE WISHING TO STAKE MINING CLAIMS SHOULD CONSULT WITH THE MINING RECORDER, MINISTRY OF NORTHERN DEVELOPMENT AND MINES, FOR ADDITIONAL INFORMATION ON THE STATUS OF THE LANDS SHOWN HEREON.

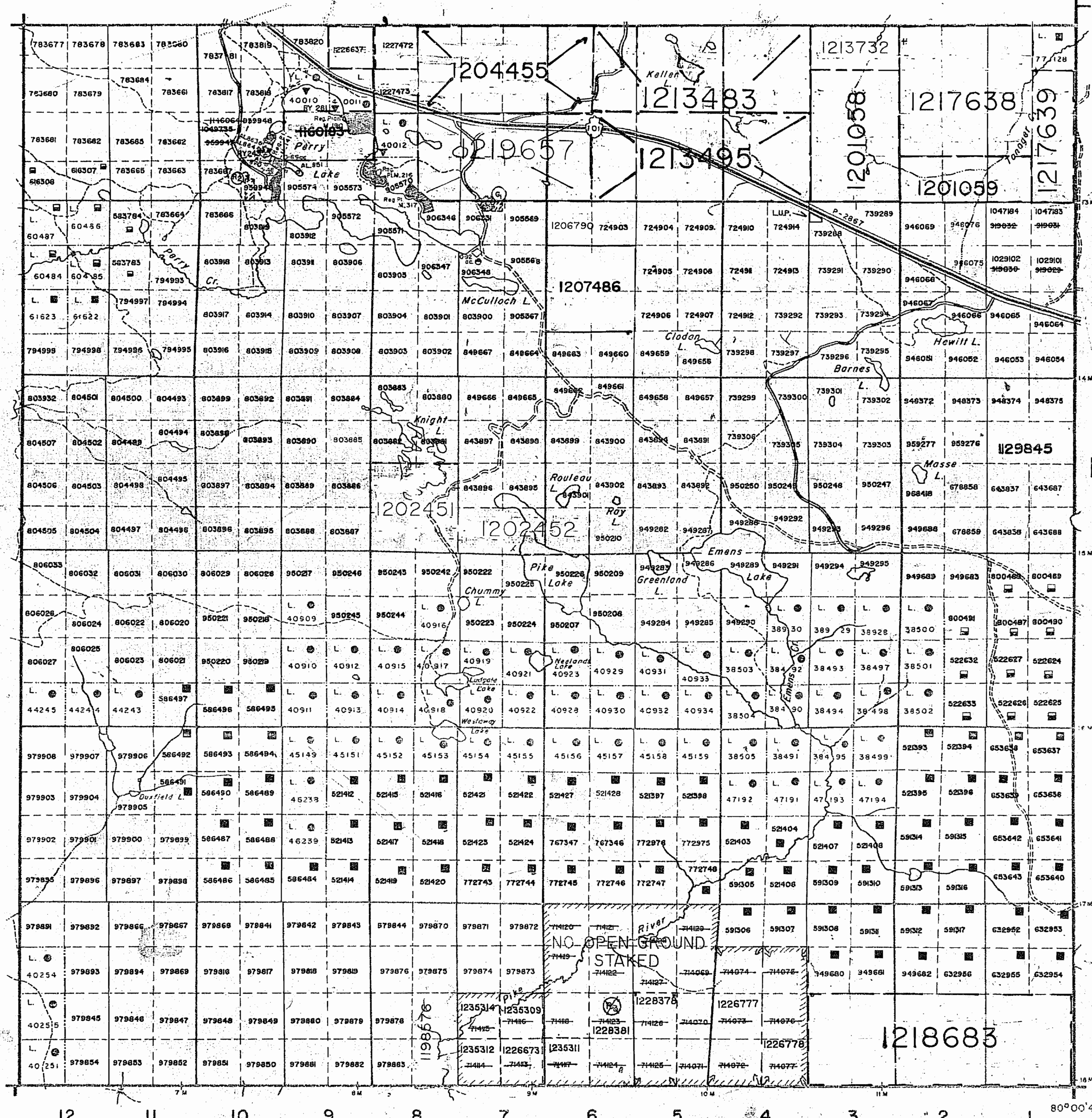
NOTICE OF FORESTRY ACTIVITY

THIS TOWNSHIP / AREA FALLS WITHIN THE WATABEAG MANAGEMENT UNIT

AND MAY BE SUBJECT TO FORESTRY OPERATIONS, THE MNR UNIT FORESTER FOR THIS AREA CAN BE CONTACTED AT:

P.O. BOX 129
SWASTIKA, ONT.
POK ITO
705-642-3222

McCool Tp. M-365



LEGEND

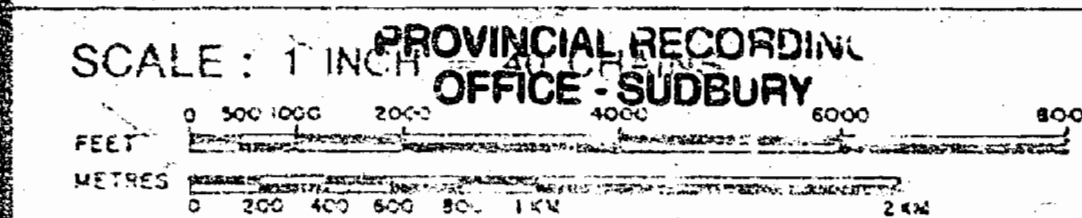
- HIGHWAY AND ROUTE No.
- OTHER ROADS
- TRAILS
- SURVEYED LINES:
 - TOWNSHIPS, BASE LINES, ETC.
 - LOTS, MINING CLAIMS, PARCELS, ETC.
- UNSURVEYED LINES:
 - LOT LINES
 - PARCEL BOUNDARY
 - MINING CLAIMS ETC.
- RAILWAY AND RIGHT OF WAY
- UTILITY LINES
- NON-PERENNIAL STREAM
- FLOODING OR FLOODING RIGHTS
- SUBDIVISION
- ORIGINAL SHORELINE
- MARSH OR MUSKEG
- MINES

DISPOSITION OF CROWN LANDS

- | TYPE OF DOCUMENT | SYMBOL |
|---------------------------------|--------|
| PATENT, SURFACE & MINING RIGHTS | |
| " SURFACE RIGHTS ONLY | |
| " MINING RIGHTS ONLY | |
| LEASE, SURFACE & MINING RIGHTS | |
| " SURFACE RIGHTS ONLY | |
| " MINING RIGHTS ONLY | |
| LICENCE OF OCCUPATION | |
| CROWN LAND SALE | C.S. |
| ORDER-IN-COUNCIL | OC |
| RESERVATION | |
| CANCELLED | |
| SAND & GRAVEL | |

DATE OF ISSUE

APR 07 1988



ACRES	HECTARES
40	16

TOWNSHIP
MICHAUD
DISTRICT
COCHRANE
MINING DIVISION
LARDER LAKE

DATE RECEIVED FEB 3 1989
MINISTRY OF NORTHERN DEVELOPMENT AND MINES

Date JUNE 10, 1988 Plan No. **M-372**

Barnet Tp. M-322

COPY OF THIS MYLAR
ARCHIVED APR 13/92
ARCHIVED MAY 24, 1994
ARCHIVED MAY 21/96

McCool Twp.

THE TOWNSHIP OF
OF
MICHAUD
DISTRICT OF COCHRANE
LARDER LAKE
MINING DIVISION

SCALE 1-INCH = 40 CHAINS

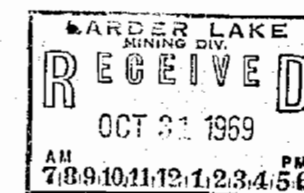
LEGEND

- PATENTED LAND Ⓟ
- CROWN LAND SALE Ⓢ or CS
- LEASES Ⓛ
- LOCATED LAND Loc.
- LICENSE OF OCCUPATION L.O.
- MINING RIGHTS ONLY M.R.O.
- SURFACE RIGHTS ONLY S.R.O.
- ROADS ---
- IMPROVED ROADS ---
- KING'S HIGHWAYS ---
- RAILWAYS ---
- POWER LINES ---
- MARSH OR MUSKEG ---
- MINES X
- CANCELLED C.

NOTES

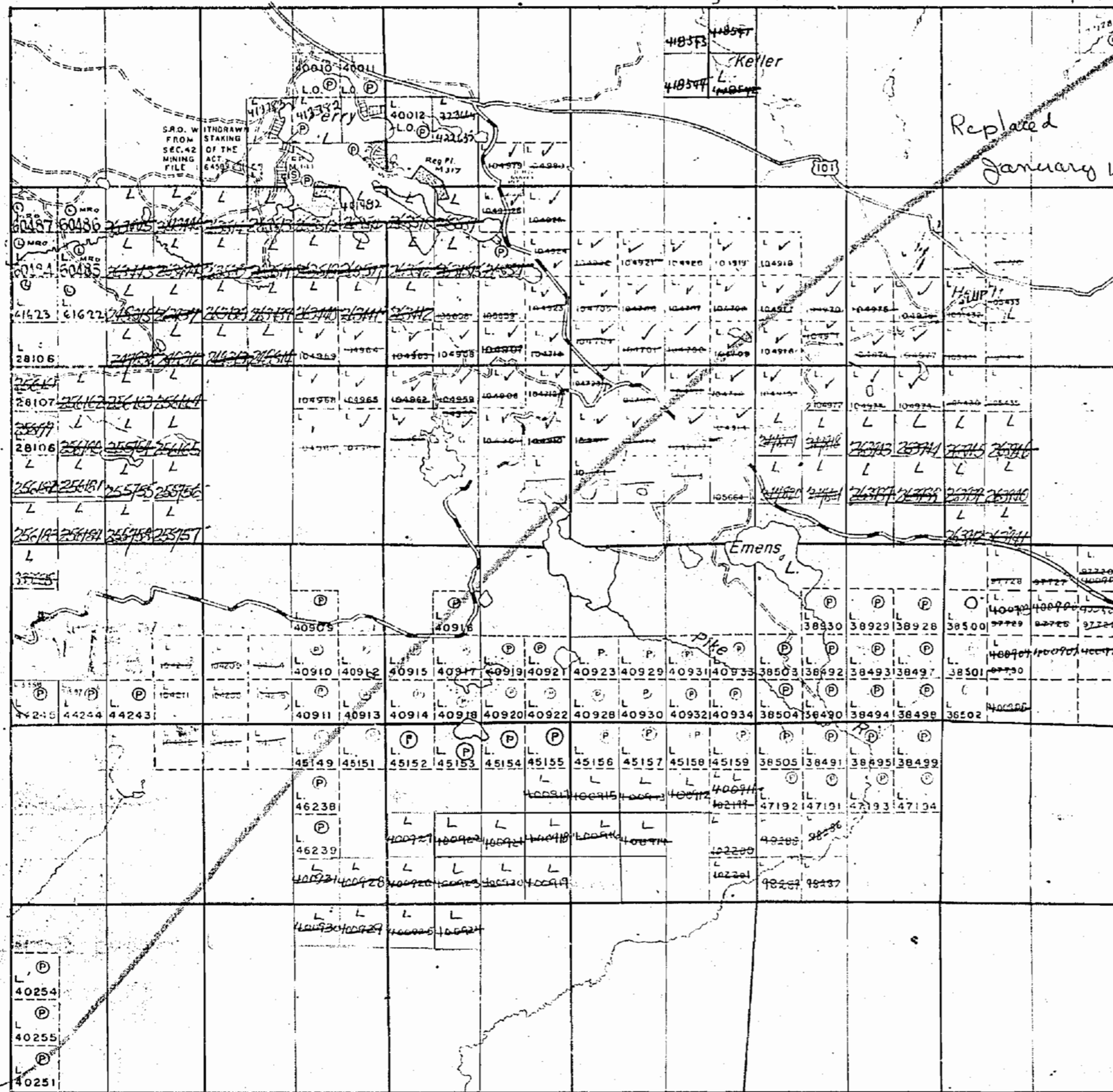
400' Surface rights reservation around all lakes and rivers.

AREA SHOWN TO BE SURFACE RIGHTS RESERVED FOR PUBLIC USE SEC. 19 (d) of the Mining Act File 42000



PLAN NO. - M. 372

DEPARTMENT OF MINES
- ONTARIO - #17



12 11 10 9 8 7 6 5 4 3 2 1

Barnet Twp.

VI

V

IV

III

II

I

Garison Twp.

MICHAUD TWP.

Guibord Twp.

WICHAND TWP.

W-372

NOTES

400' surface rights reservation along the shores of all lakes and rivers.

SAND AND GRAVEL

(G1) M.T.C. GRAVEL PIT No. 762

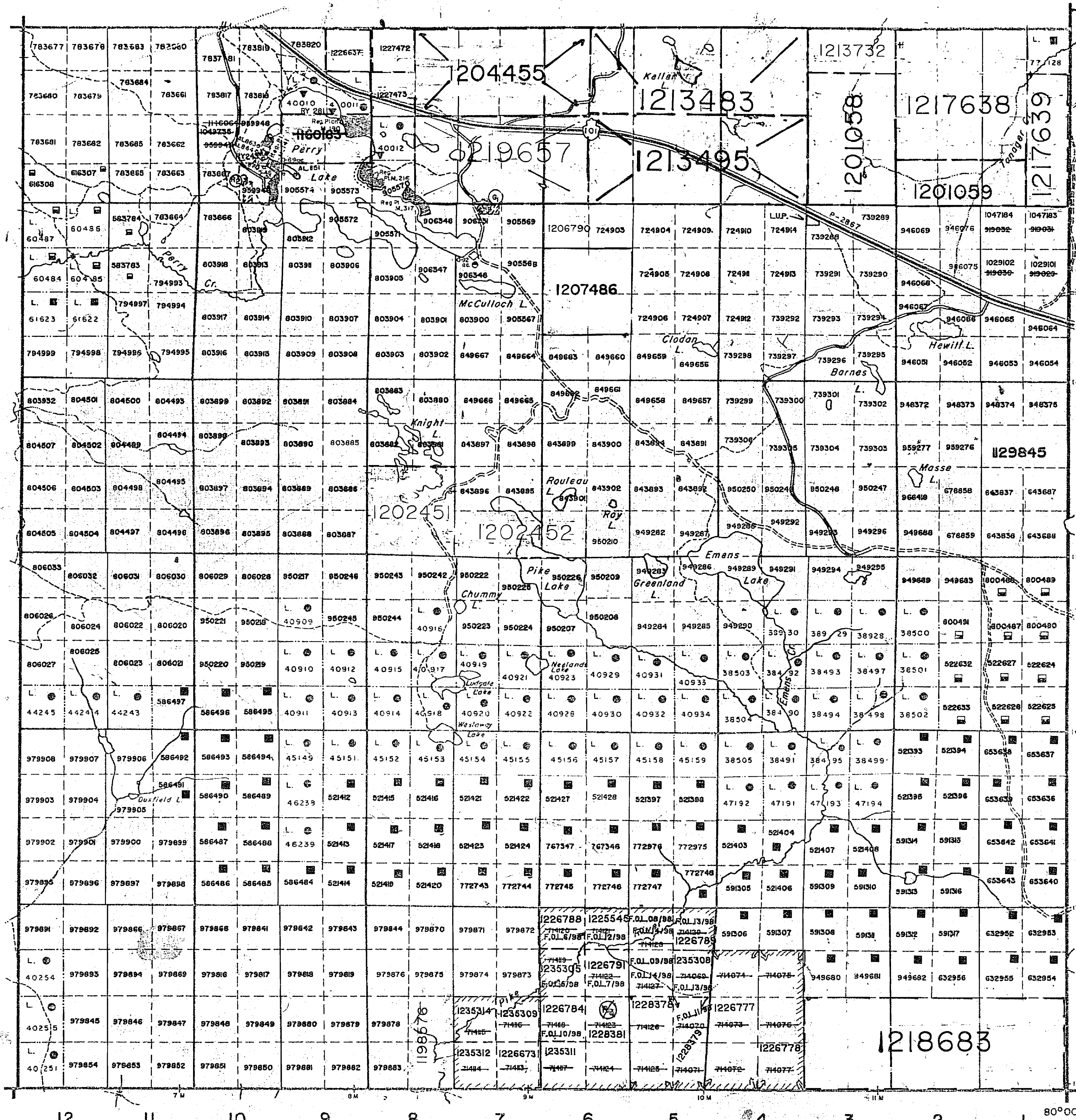
AREAS WITHDRAWN FROM STAKING

(R2) SURFACE RIGHTS WITHDRAWN FROM STAKING SECTION 42 (R.S.O.'60), FILE 164586

(X) SURFACE AND MINING RIGHTS WITHDRAWN FROM STAKING, SECTION 36/80, W.9/86, JAN. 24, 1986

SEC. 35/90 O-L-16/94 NER MAY 16/94 S.R. 8 MR W.9/86

McCool Tp. M-365




LEGEND

- HIGHWAY AND ROUTE No.
- OTHER ROADS
- TRAILS
- SURVEYED LINES:
 - TOWNSHIPS, BASE LINES, ETC.
 - LOTS, MINING CLAIMS, PARCELS, ETC.
- UNSURVEYED LINES:
 - LOT LINES
 - PARCEL BOUNDARY MINING CLAIMS ETC.
- RAILWAY AND RIGHT OF WAY
- UTILITY LINES
- NON-PERENNIAL STREAM
- FLOODING OR FLOODING RIGHTS
- SUBDIVISION
- ORIGINAL SHORELINE
- MARSH OR MUSKEG
- MINES

DISPOSITION OF CROWN LANDS

TYPE OF DOCUMENT	SYMBOL
PATENT, SURFACE & MINING RIGHTS,	
" SURFACE RIGHTS ONLY	
" MINING RIGHTS ONLY	
LEASE, SURFACE & MINING RIGHTS	
" SURFACE RIGHTS ONLY	
" MINING RIGHTS ONLY	
LICENCE OF OCCUPATION	
CROWN LAND SALE	C.S.
ORDER-IN-COUNCIL	OC
RESERVATION	
CANCELLED	
SAND & GRAVEL	



ACRES	HECTARES
40	16

TOWNSHIP
MICHAUD
 DISTRICT
 COCHRANE
 MINING DIVISION
 LARDER LAKE
 DATE OF ISSUE
 APR 28 1998
 PROVINCIAL RECORDING
 OFFICE - SUBURBY

DATE RECEIVED FEB 3 1988

 MINISTRY OF NORTHERN DEVELOPMENT AND MINES

THE INFORMATION THAT APPEARS ON THIS MAP HAS BEEN COMPILED FROM VARIOUS SOURCES, AND ACCURACY IS NOT GUARANTEED. THOSE WISHING TO STAKE MINING CLAIMS SHOULD CONSULT WITH THE MINING RECORDER, MINISTRY OF NORTHERN DEVELOPMENT AND MINES, FOR ADDITIONAL INFORMATION ON THE STATUS OF THE LANDS SHOWN HEREON.

NOTICE OF FORESTRY ACTIVITY
 THIS TOWNSHIP / AREA FALLS WITHIN THE WATABEAG MANAGEMENT UNIT
 AND MAY BE SUBJECT TO FORESTRY OPERATIONS, THE MNR UNIT FORESTER FOR THIS AREA CAN BE CONTACTED AT:

P.O. BOX 129
 SWASTIKA, ONT.
 POK ITO
 705-642-3222

COPY OF THIS MYLAR ARCHIVED APR.13/92
 ARCHIVED MAY 24, 1994
 ARCHIVED MAY 21/96

Date JUNE 10, 1988 Plan No. **M-372**

372

MICHAUD

M-372

L. 44768	L. 44769	L. 44827	L. 44828	L. 44829														L. 52077	L. 52076									
		L. 44832	L. 44831	L. 44830																								
		L. 44833	L. 44834	L. 44835																								
L. 60487	L. 60486	L. 31562	L. 31577	L. 31559	L. 31573	L. 31572	L. 29896	L. 29897	L. 29898	L. 29899	L. 29900	L. 29901							L. 44725	L. 44723								
L. 53508	L. 53511	L. 31563	L. 31576																									
L. 53509	L. 53512	L. 31564	L. 31579																	L. 44726	L. 44724							
L. 28107	L. 41505	L. 41506	L. 41507	L. 41508	L. 41509	L. 41510	L. 30025	L. 29913	L. 29914	L. 29915	L. 29916	L. 29917	L. 29918	L. 44929	L. 44930	L. 44935	L. 44938	L. 59733	L. 59734	L. 59735	L. 59736	L. 59737	L. 59738	L. 44778	L. 44779			
L. 28108	L. 41518	L. 41519	L. 41520	L. 41521	L. 41522		L. 30026	L. 29919	L. 29920	L. 29921	L. 29922	L. 29923	L. 29924	L. 44933	L. 44934	L. 44937	L. 44940	L. 44942	L. 44944	L. 44946								
L. 41498	L. 41499	L. 41517	L. 41516	L. 41515			L. 39311	L. 29931	L. 29932	L. 29933	L. 29934	L. 29935	L. 29936															
L. 40895	L. 44250	L. 41500	L. 41501	L. 41502			L. 39312	L. 39314						L. 38942	L. 38943	L. 38944												
L. 40896	L. 40897	L. 40899	L. 40901	L. 40903	L. 40906	L. 39318	L. 39313	L. 39315	L. 39310	L. 39309	L. 39308	L. 39307	L. 39306															
L. 41590	L. 41589	L. 41588	L. 41587	L. 40905	L. 40908	L. 40910	L. 40912	L. 40915	L. 40917	L. 40919	L. 40921	L. 40923	L. 40929	L. 40931	L. 40933	L. 38503	L. 38492	L. 38493	L. 38497	L. 38501	L. 57106	L. 43965	L. 46746					
L. 44245	L. 44244	L. 44243	L. 41586	L. 41585	L. 41584	L. 40911	L. 40913	L. 40914	L. 40918	L. 40920	L. 40922	L. 40928	L. 40930	L. 40932	L. 40934	L. 38504	L. 38490	L. 38494	L. 38498	L. 38502	L. 57106	L. 43968	L. 45667					
L. 45142	L. 45144	L. 45145	L. 45146	L. 45147	L. 45148	L. 45149	L. 45151	L. 45152	L. 45153	L. 45154	L. 45155	L. 45156	L. 45157	L. 45158	L. 45159	L. 38505	L. 38491	L. 38495	L. 38499	L. 57107	L. 57108	L. 57109	L. 57110					
L. 46425	L. 46424	L. 46234	L. 46235	L. 46236	L. 46237	L. 46238	L. 46212	L. 46213	L. 46214	L. 46215	L. 46216	L. 46222	L. 46223	L. 46224	L. 46225	L. 47192	L. 47191	L. 47193	L. 47194					L. 52112	L. 52111			
L. 46426	L. 46423	L. 46422	L. 46242	L. 46241	L. 46240	L. 46239	L. 46211	L. 46210	L. 46209	L. 46208	L. 46217	L. 46218	L. 46219	L. 46220	L. 46221	L. 47560	L. 47597	L. 47594	L. 49587					L. 52965	L. 52962			
																L. 53207	L. 53208	L. 53209	L. 47561	L. 47598	L. 47595	L. 49586						
L. 53191	L. 53190	L. 53189	L. 53188													L. 50677	L. 53241	L. 53240	L. 47562	L. 47599	L. 47596	L. 49686						
L. 40254	L. 53192																											
L. 40255	L. 53193																											
L. 40251																												

VI

V

IV

III

II

I

Garrison Twp.

Barnet Twp.

NOTES

400' surface rights reservation along the shores of all lakes and rivers.

SAND AND GRAVEL

M.T.C. GRAVEL PIT No. 762

AREAS WITHDRAWN FROM STAKING

SURFACE RIGHTS WITHDRAWN FROM STAKING SECTION 42 (R.S.O.'60), FILE 164586

SURFACE AND MINING RIGHTS WITHDRAWN FROM STAKING, SECTION 36/80, W.9/86, JAN. 24, 1986

SEC. 35/90 O-L-16/94 NER MAY 16/94 S.R. 8 MR W.9/96

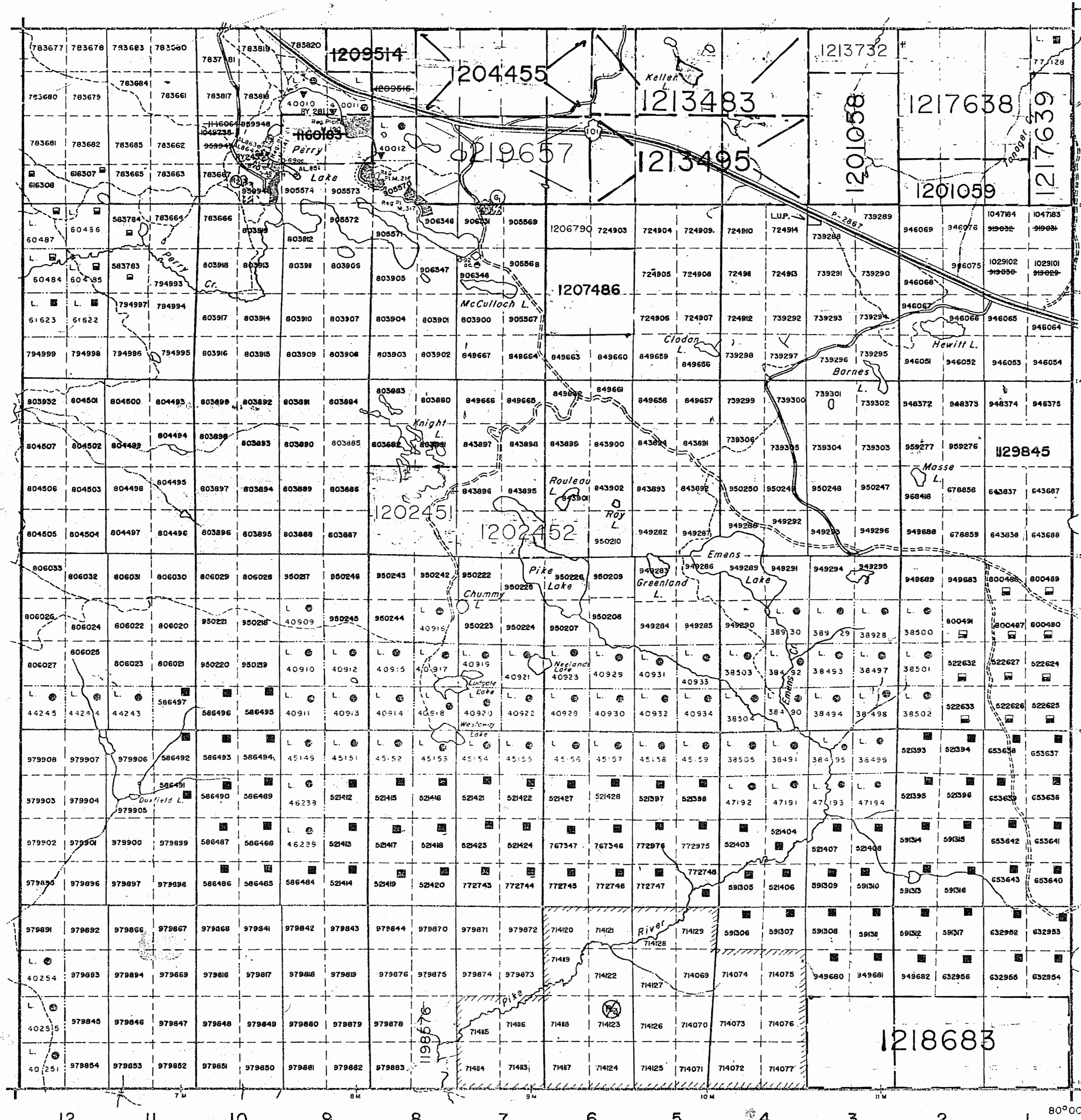
DATE OF ISSUE

MAR 23 1998

PROVINCIAL RECORDING OFFICE - SUDBURY

Guibord Tp. M-352

Garrison Tp. M-349




LEGEND

- HIGHWAY AND ROUTE No.
- OTHER ROADS
- TRAILS
- SURVEYED LINES:
 - TOWNSHIPS, BASE LINES, ETC.
 - LOTS, MINING CLAIMS, PARCELS, ETC.
- UNSURVEYED LINES:
 - LOT LINES
 - PARCEL BOUNDARY
 - MINING CLAIMS ETC.
- RAILWAY AND RIGHT OF WAY
- UTILITY LINES
- NON-PERENNIAL STREAM
- FLOODING OR FLOODING RIGHTS
- SUBDIVISION
- ORIGINAL SHORELINE
- MARSH OR MUSKEG
- MINES

DISPOSITION OF CROWN LANDS

- | TYPE OF DOCUMENT | SYMBOL |
|---------------------------------|--------|
| PATENT, SURFACE & MINING RIGHTS | |
| " SURFACE RIGHTS ONLY | |
| " MINING RIGHTS ONLY | |
| LEASE, SURFACE & MINING RIGHTS | |
| " SURFACE RIGHTS ONLY | |
| " MINING RIGHTS ONLY | |
| LICENCE OF OCCUPATION | |
| CROWN LAND SALE | C.S. |
| ORDER-IN-COUNCIL | OC |
| RESERVATION | |
| CANCELLED | |
| SAND & GRAVEL | |

SCALE: 1 INCH = 40 CHAINS



ACRES	HECTARES
40	16

TOWNSHIP

MICHAUD

DISTRICT

COCHRANE

MINING DIVISION

LARDER LAKE

DATE RECEIVED FEB. 3, 1989



MINISTRY OF NORTHERN DEVELOPMENT AND MINES

Date JUNE 10, 1988

Plan No.

M-372

THE INFORMATION THAT APPEARS ON THIS MAP HAS BEEN COMPILED FROM VARIOUS SOURCES, AND ACCURACY IS NOT GUARANTEED. THOSE WISHING TO STAKE MINING CLAIMS SHOULD CONSULT WITH THE MINING RECORDER, MINISTRY OF NORTHERN DEVELOPMENT AND MINES, FOR ADDITIONAL INFORMATION ON THE STATUS OF THE LANDS SHOWN HEREON.

NOTICE OF FORESTRY ACTIVITY

THIS TOWNSHIP / AREA FALLS WITHIN THE WATABEAG MANAGEMENT UNIT

AND MAY BE SUBJECT TO FORESTRY OPERATIONS. THE MNR UNIT FORESTER FOR THIS AREA CAN BE CONTACTED AT:

P.O. BOX 129
SWASTIKA, ONT.
POK ITO
705-642-3222

Barnet Tp. M-322

COPY OF THIS MYLAR ARCHIVED APR.13/92
ARCHIVED MAY 24, 1994
ARCHIVED MAY 21/96

80°00'43" approx.

372

McCool Twp.

THE TOWNSHIP OF MICHA

DISTRICT COCHRAN

LARDER L MINING DIVI

SCALE: 1-INCH=40

LEGEND

- PATENTED LAND
- CROWN LAND SALE
- LEASES
- LOCATED LAND
- LICENSE OF OCCUPATION
- MINING RIGHTS ONLY
- SURFACE RIGHTS ONLY
- ROADS
- IMPROVED ROADS
- KING'S HIGHWAYS
- RAILWAYS
- POWER LINES
- MARSH OR MUSKEG
- MINES

NOTES

400' Surface reservation to shown thus.

Dredging lease for lands n file 139

PLAN NO.- M

DEPARTMENT O - ONTARIO

VI

V

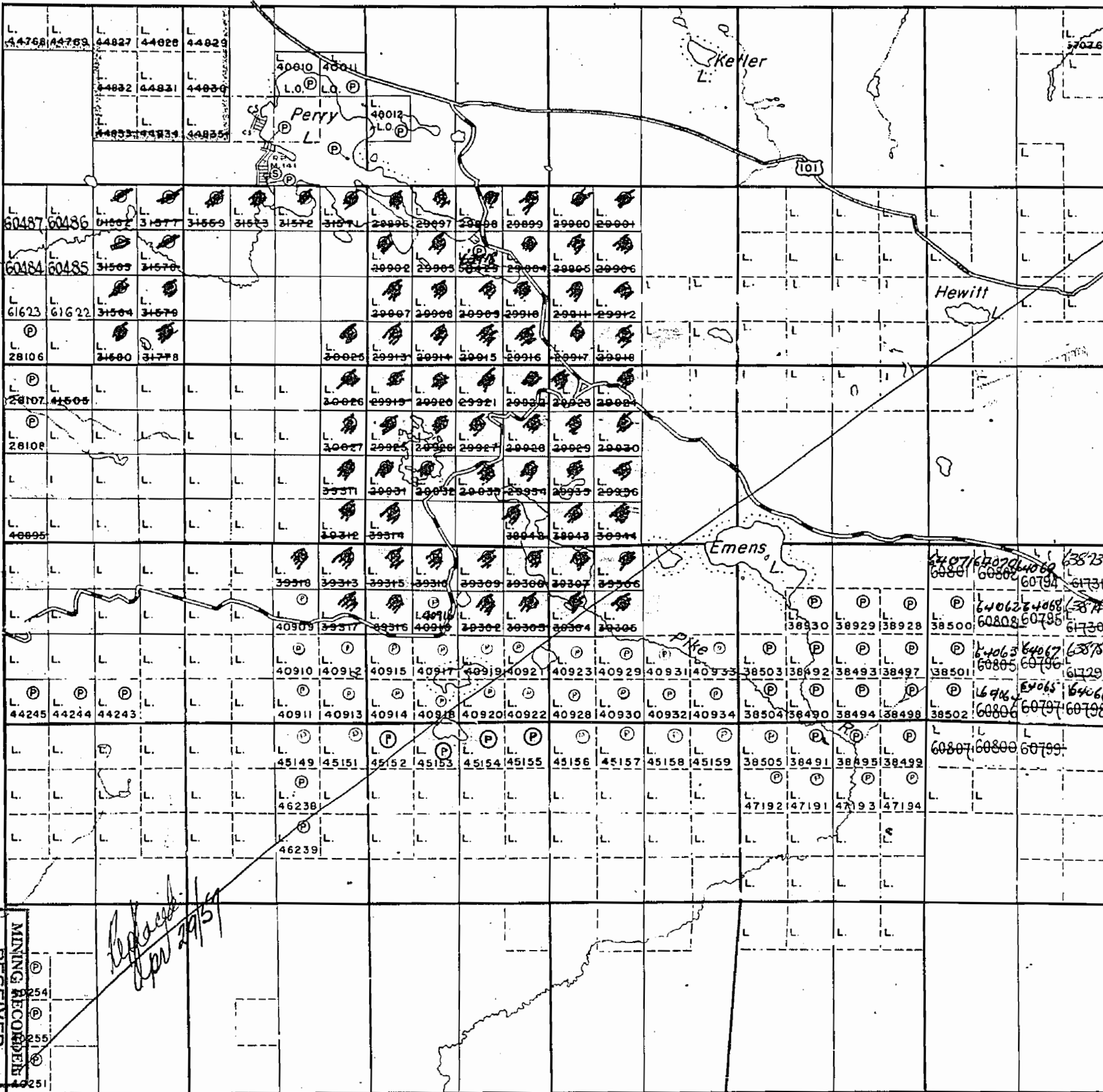
IV

III

II

I

Garrison Twp.



12 11 10 9 8 7 6 5 4 3 2 1

Barnet Twp.

Guibord Twp.

JUN 4 1955

RECEIVED MINING RECORDER

Replaced Apr 29/57

NOTES

400' surface rights reservation along the shores of all lakes and rivers.

SAND AND GRAVEL

(G) N.T.C. GRAVEL PIT No. 762

AREAS WITHDRAWN FROM STAKING

(R) SURFACE RIGHTS WITHDRAWN FROM STAKING SECTION 42 (R.S.O.'60), FILE 164586

(S) SURFACE AND MINING RIGHTS WITHDRAWN FROM STAKING, SECTION 36/80, W.9/86, JAN. 24, 1986

SEC. 35/90 O.-L-16/94 NER MAY 16/94 S.R. & MR W.9/86

DATE OF ISSUE

JUN 02 1988

PROVINCIAL RECORDING OFFICE - SUDBURY

THE INFORMATION THAT APPEARS ON THIS MAP HAS BEEN COMPILED FROM VARIOUS SOURCES, AND ACCURACY IS NOT GUARANTEED. THOSE WISHING TO STAKE MINING CLAIMS SHOULD CONSULT WITH THE MINING RECORDER, MINISTRY OF NORTHERN DEVELOPMENT AND MINES, FOR ADDITIONAL INFORMATION ON THE STATUS OF THE LANDS SHOWN HEREON.

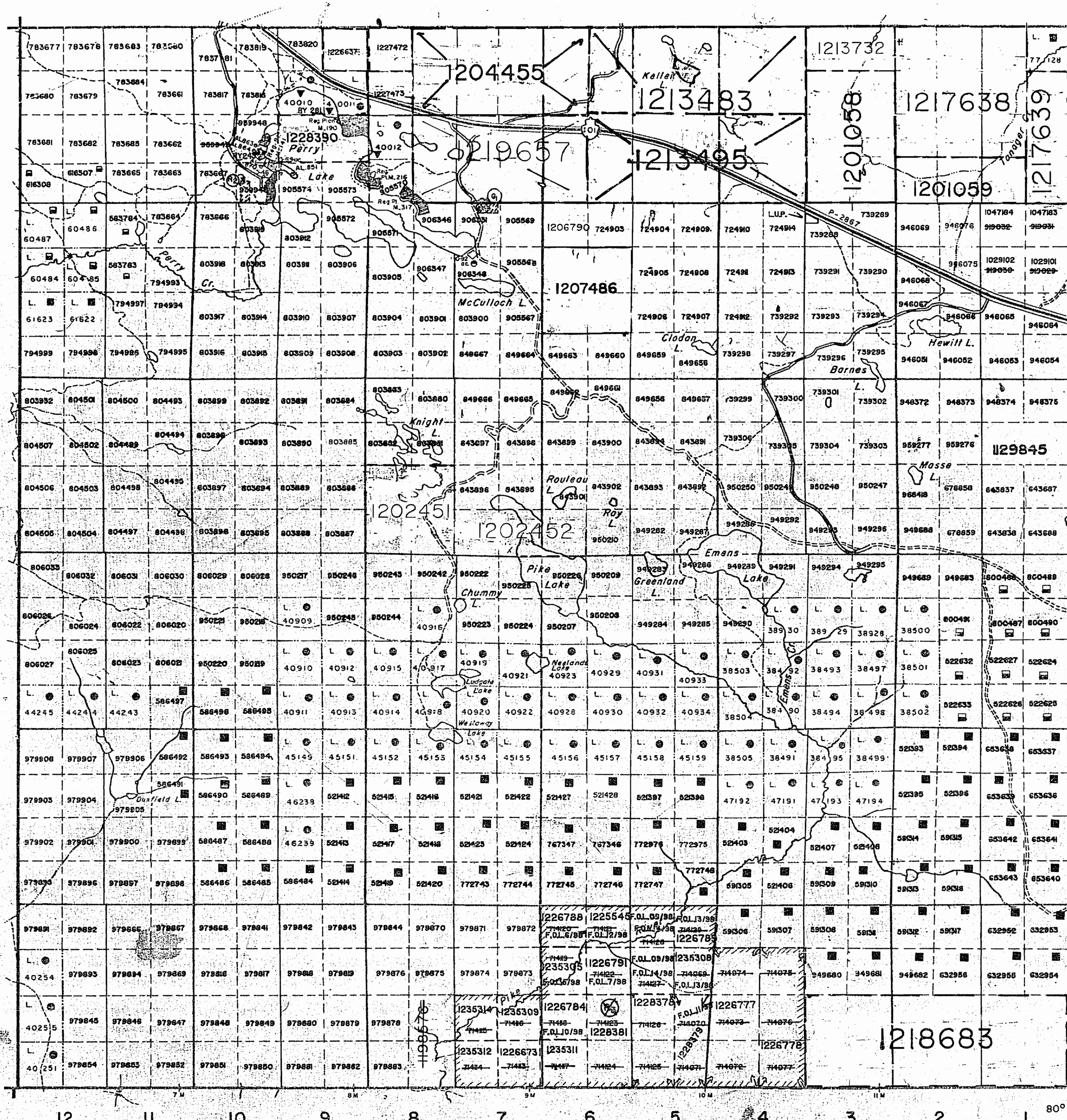
NOTICE OF FORESTRY ACTIVITY

THIS TOWNSHIP / AREA FALLS WITHIN THE WATABEAG MANAGEMENT UNIT

AND MAY BE SUBJECT TO FORESTRY OPERATIONS. THE MNR UNIT FORESTER FOR THIS AREA CAN BE CONTACTED AT:

P.O. BOX 129
SWASTIKA, ONT.
POKITO
705-642-3222

McCulloch Tp. M-365

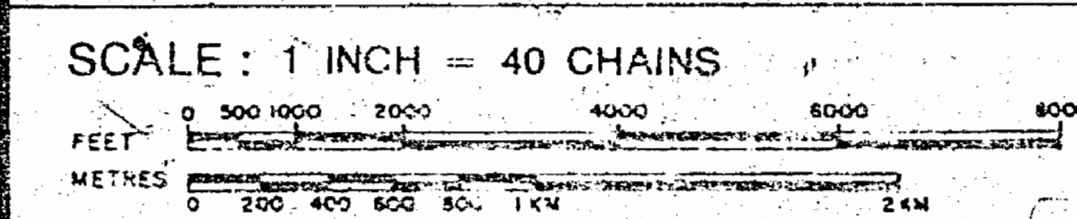


LEGEND

- HIGHWAY AND ROUTE No.
- OTHER ROADS
- TRAILS
- SURVEYED LINES:
 - TOWNSHIPS, BASE LINES, ETC.
 - LOTS, MINING CLAIMS, PARCELS, ETC.
- UNSURVEYED LINES:
 - LOT LINES
 - PARCEL BOUNDARY
 - MINING CLAIMS ETC.
- RAILWAY AND RIGHT OF WAY
- UTILITY LINES
- NON-PERENNIAL STREAM
- FLOODING OR FLOODING RIGHTS
- SUBDIVISION
- ORIGINAL SHORELINE
- MARSH OR MUSKEG
- MINES

DISPOSITION OF CROWN LANDS

- | TYPE OF DOCUMENT | SYMBOL |
|---------------------------------|--------|
| PATENT, SURFACE & MINING RIGHTS | |
| " SURFACE RIGHTS ONLY | |
| " MINING RIGHTS ONLY | |
| LEASE, SURFACE & MINING RIGHTS | |
| " SURFACE RIGHTS ONLY | |
| " MINING RIGHTS ONLY | |
| LICENCE OF OCCUPATION | |
| CROWN LAND SALE | C.S. |
| ORDER-IN-COUNCIL | OC |
| RESERVATION | |
| CANCELLED | |
| SAND & GRAVEL | |



ACRES	HECTARES
40	16

TOWNSHIP
MICHAUD
DISTRICT
COCHRANE
MINING DIVISION
LARDER LAKE

DATE RECEIVED FEB 3 1988
MINISTRY OF NORTHERN DEVELOPMENT AND MINES

Date: JUNE 10, 1988
Plan No. **M-372**

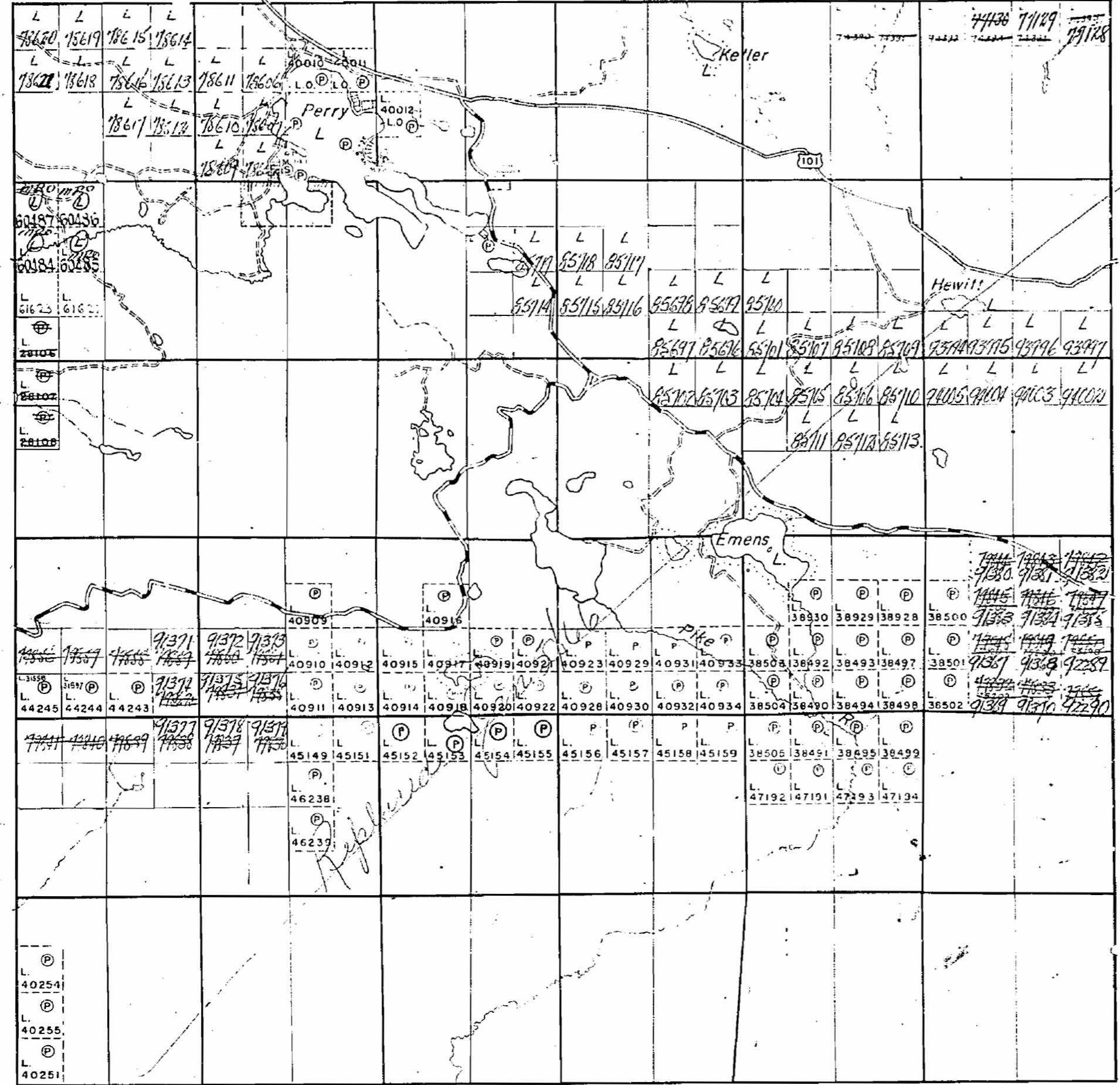
COPY OF THIS MYLAR ARCHIVED APR.13/92
ARCHIVED MAY 24, 1994
ARCHIVED MAY 21/96

48° 27' 03" approx.
80° 00' 43" approx.

ST. M. GW. QUACHIM

Guibord Twp.

McCool Twp.



12 11 10 9 8 7 6 5 4 3 2 1

Barnet Twp.

THE TOWNSHIP OF
OF
MICHAUD

DISTRICT OF
COCHRANE

LARDER LAKE
MINING DIVISION

SCALE 1-INCH=40 CHAINS

LEGEND

- PATENTED LAND Ⓟ
- CROWN LAND SALE Ⓢ or CS
- LEASES Ⓛ
- LOCATED LAND Loc.
- LICENSE OF OCCUPATION L.O.
- MINING RIGHTS ONLY M.R.O.
- SURFACE RIGHTS ONLY S.R.O.
- ROADS — — — — —
- IMPROVED ROADS — — — — —
- KING'S HIGHWAYS — — — — —
- RAILWAYS — — — — —
- POWER LINES — — — — —
- MARSH OR MUSKEG — — — — —
- MINES X
- CANCELLED C.

NOTES

400' Surface rights reservation around all lakes and rivers

AREA SHOWN TO BE OPEN SURFACE RIGHTS
RELEASED FOR PUBLIC USE
SEC. 49 (3) OF THE MINING ACT
FILE 42000

MINING RECORDS
RECORDED
JUN 8 1 1962
LARDER LAKE - ONT.

PLAN NO.- M.372

DEPARTMENT OF MINES
— ONTARIO —

VI

V

IV

III

II

I

Garrison Twp.

McCool Twp.

THE TOWNSHIP OF
OF
MICHAUD

DISTRICT OF
COCHRANE

LARDER LAKE
MINING DIVISION

SCALE: 1-INCH=40 CHAINS

LEGEND

- PATENTED LAND Ⓟ
- CROWN LAND SALE Ⓢ or ⒸS
- LEASES Ⓛ
- LOCATED LAND Loc
- LICENSE OF OCCUPATION L.O.
- MINING RIGHTS ONLY M.R.O.
- SURFACE RIGHTS ONLY S.R.C.
- ROADS —
- IMPROVED ROADS —
- KING'S HIGHWAYS —
- RAILWAYS —
- POWER LINES —
- MARSH OR MUSKEG —
- MINES X

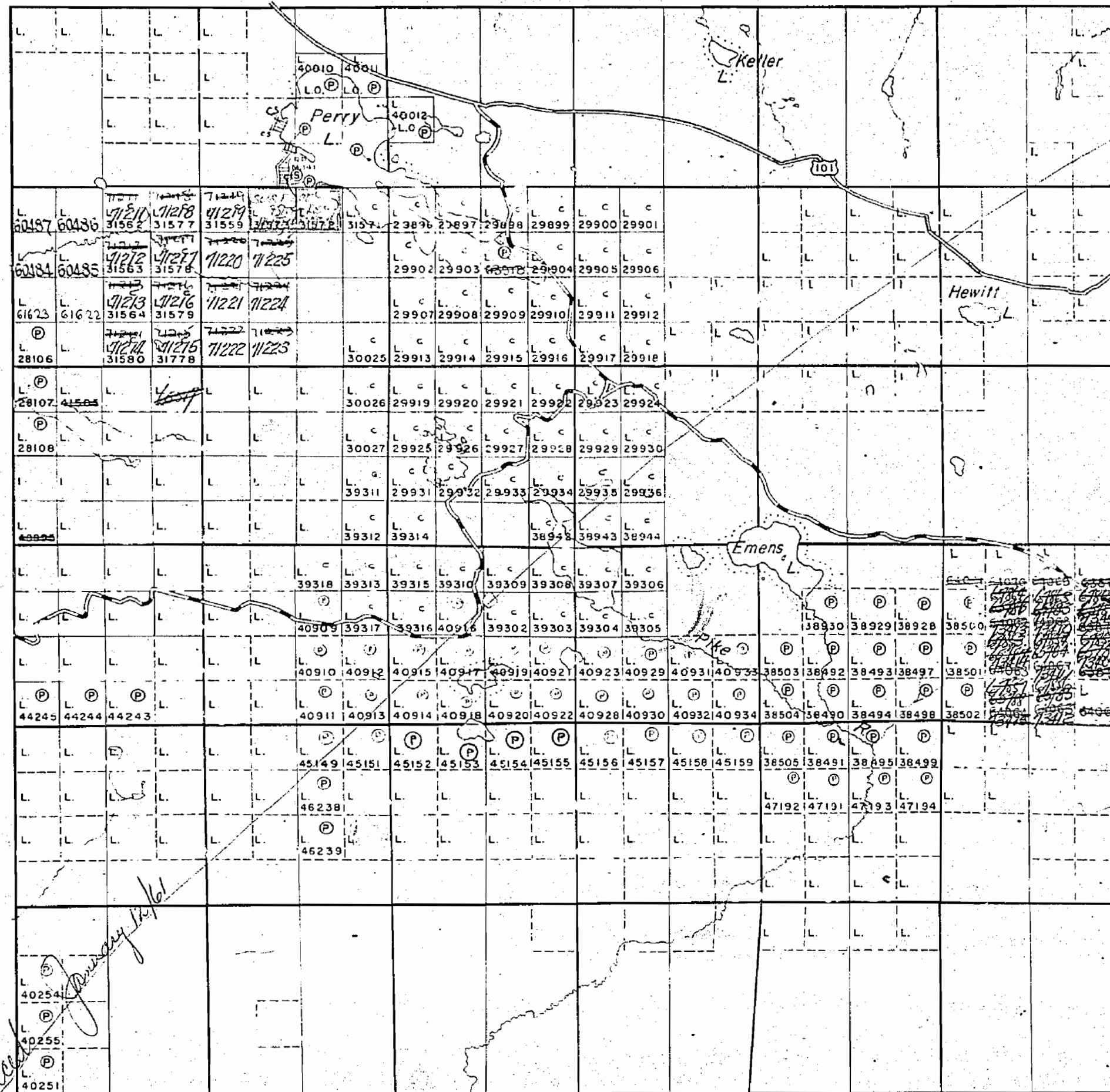
NOTES

400' Surface reservation to Dept of Land F. shown thus.

MINING RECORDER
RECEIVED
APR 23 1907
SWASTIKA - ONT.

PLAN NO.- M. 372

DEPARTMENT OF MINES
- ONTARIO -



Guibord Twp.

Garrison Twp.

Barnet Twp.

12 11 10 9 8 7 6 5 4 3 2 1

Replaced January 1901

McCool Twp.

THE TOWNSHIP OF
OF
MICHAUD

DISTRICT OF
COCHRANE
LARDER LAKE
MINING DIVISION

SCALE: 1-INCH=40 CHAINS

LEGEND

- PATENTED LAND (P)
- CROWN LAND SALE (S) or C.S.
- LEASES (L)
- LOCATED LAND (Loc.)
- LICENSE OF OCCUPATION (L.O.)
- MINING RIGHTS ONLY (M.R.O.)
- SURFACE RIGHTS ONLY (S.R.O.)
- ROADS
- IMPROVED ROADS
- KING'S HIGHWAYS
- RAILWAYS
- POWER LINES
- MARSH OR MUSKEG
- MINES
- CANCELLED (C)

NOTES

400' Surface reservation to Dept. of Land F. shown thus.

AREA SHOWN THUS: [Symbol] SURFACE RIGHTS RESERVED FOR PUBLIC USE SEC 39 (d) of the Mining Act File 42000.

MINING RECORDER
RECEIVED
JAN 12 1961
KIRKLAND LAKE - ONT.

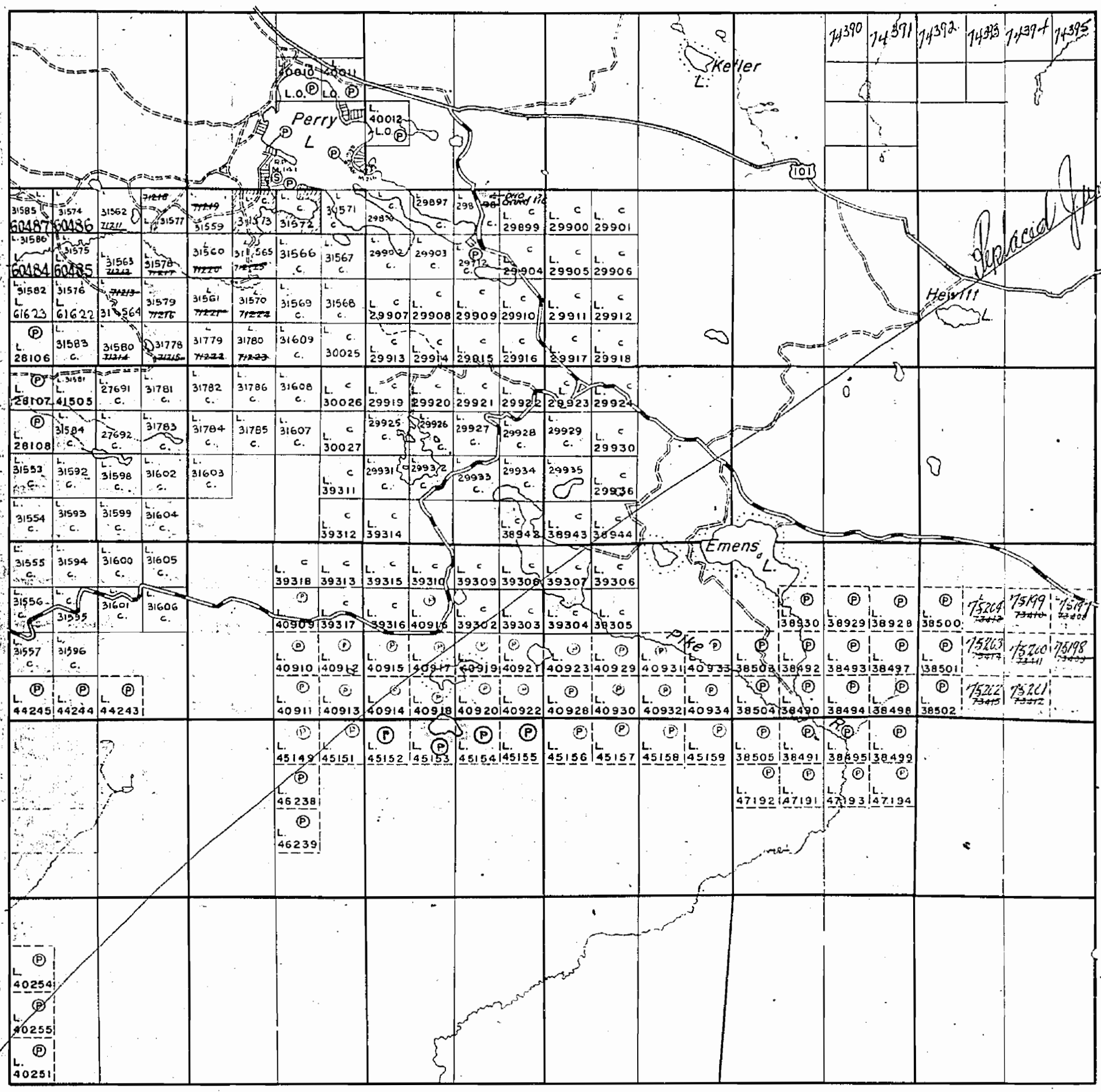
PLAN NO.- M. 372

DEPARTMENT OF MINES
- ONTARIO -

MICHAUD TWP. W. 315

Guibord Twp.

Garrison Twp.



12 11 10 9 8 7 6 5 4 3 2 1

Barnet Twp.

K

372

McCool Twp.

THE TOWNSHIP OF
OF
MICHAUD

DISTRICT OF
COCHRANE

LARDER LAKE
MINING DIVISION

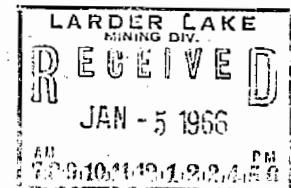
SCALE 1-INCH=40 CHAINS

LEGEND

- PATENTED LAND (P)
- CROWN LAND SALE (C) or CS.
- LEASES (L)
- LOCATED LAND (Loc.)
- LICENSE OF OCCUPATION (L.O.)
- MINING RIGHTS ONLY (M.R.O.)
- SURFACE RIGHTS ONLY (S.R.O.)
- ROADS
- IMPROVED ROADS
- KING'S HIGHWAYS
- RAILWAYS
- POWER LINES
- MARSH OR MESSAG
- MINES
- CON. F. 157

NOTES

ALL SURFACE RIGHTS ARE RESERVED TO THE
CROWN
UNLESS OTHERWISE STATED
SEE PLAN NO. M. 372
FOR DETAILS OF THE SURFACE RIGHTS
AND RIGHTS



PLAN NO.- M. 372

DEPARTMENT OF MINES
- ONTARIO

VI

IV

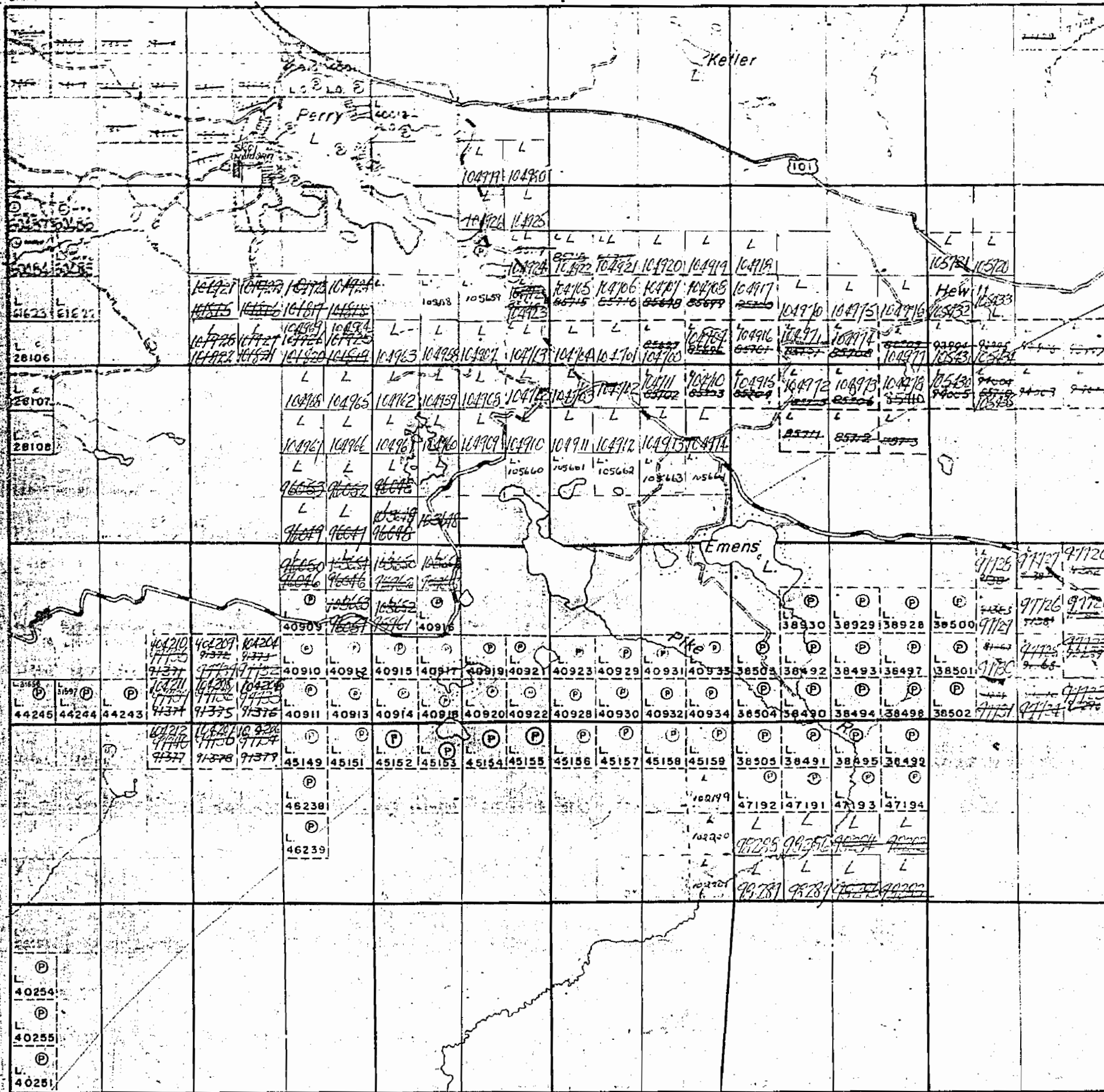
III

II

I

Garrison Twp.

W. P. Wood



Barnet Twp.

Guilford Twp.

MICHAUD TWP. W. 15

NOTES

400' surface rights reservation along the shores of all lakes and rivers.

SAND and GRAVEL

① - M.T.C. Gravel Plan No. 762

RESERVATIONS

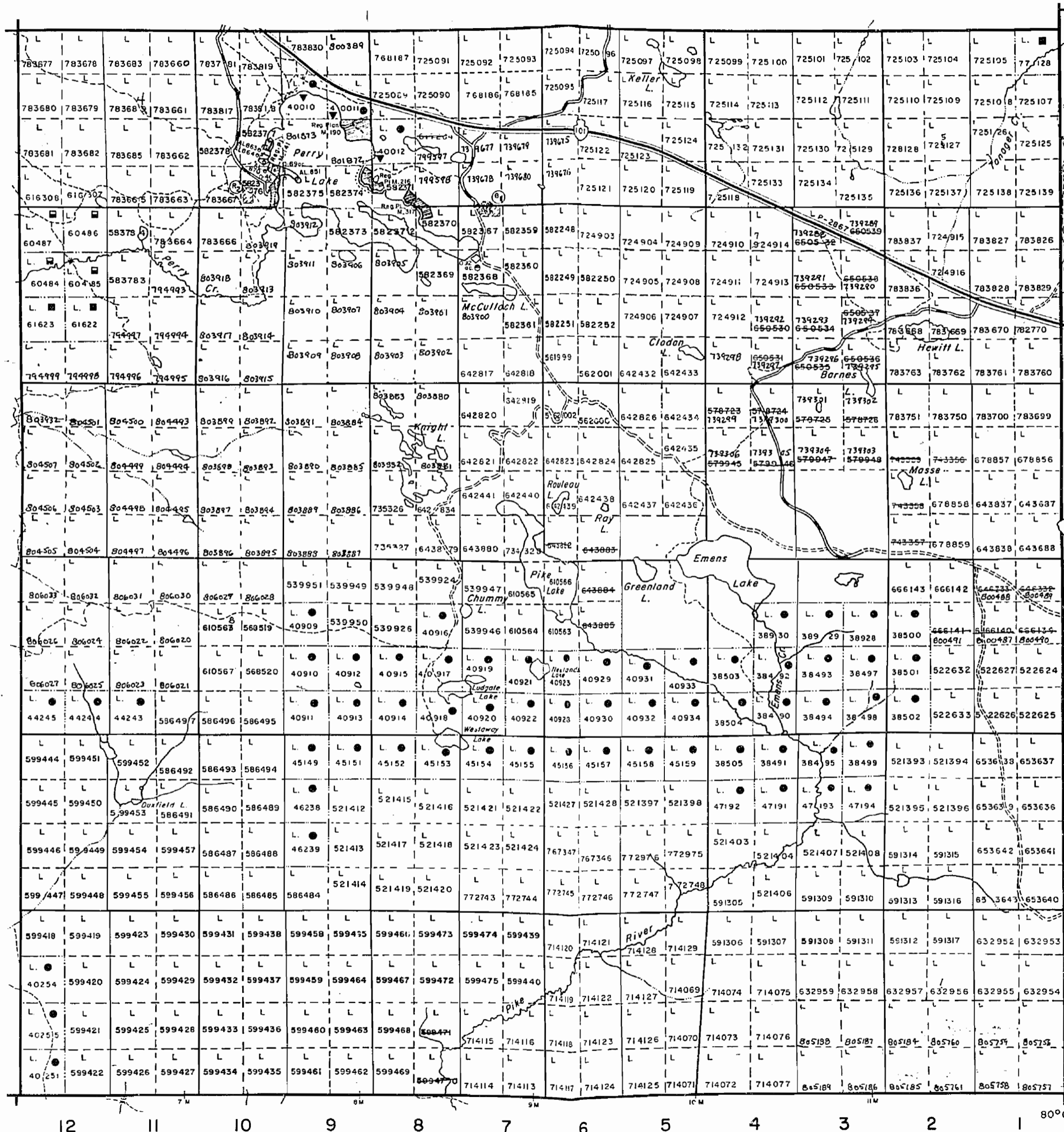
AREAS WITHDRAWN FROM STAKING

S.R. - SURFACE RIGHTS M.R. - MINING RIGHTS

Section	Order No.	Date	Disposition	File
42 (R.S.O.'60)			S.R.	164586

McCool Tp. M-365

Guibord Tp. M-352



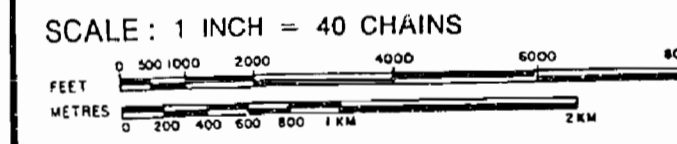
Barnet Tp. M-322

LEGEND

- HIGHWAY AND ROUTE No.
- OTHER ROADS
- TRAILS
- SURVEYED LINES:
 - TOWNSHIPS, BASE LINES, ETC.
 - LOTS, MINING CLAIMS, PARCELS, ETC.
- UNSURVEYED LINES:
 - LOT LINES
 - PARCEL BOUNDARY
 - MINING CLAIMS ETC.
- RAILWAY AND RIGHT OF WAY
- UTILITY LINES
- NON-PERENNIAL STREAM
- FLOODING OR FLOODING RIGHTS
- SUBDIVISION
- ORIGINAL SHORELINE
- MARSH OR MUSKEG
- MINES

DISPOSITION OF CROWN LANDS

- | TYPE OF DOCUMENT | SYMBOL |
|---------------------------------|--------|
| PATENT, SURFACE & MINING RIGHTS | |
| SURFACE RIGHTS ONLY | |
| MINING RIGHTS ONLY | |
| LEASE, SURFACE & MINING RIGHTS | |
| SURFACE RIGHTS ONLY | |
| MINING RIGHTS ONLY | |
| LICENCE OF OCCUPATION | |
| CROWN LAND SALE | C.S. |
| ORDER-IN-COUNCIL | OC |
| RESERVATION | |
| CANCELLED | |
| SAND & GRAVEL | |



ACRES	HECTARES
40	16

TOWNSHIP
MICHAUD
 DISTRICT
 COCHRANE
 MINING DIVISION
 LARDER LAKE

Ministry of Natural Resources
 Ontario Surveys and Mapping Branch
 Plan No.

Date 28, JUNE / 74
 Whitney Block
 Queen's Park, Toronto
M-372

Garrison Tp. M-349

VI
V
IV
III
II
I

80°00'43" approx.

P A 14/04 10