

MICHIE

M.301 LEGEND

PATENTED LAND	(P)
CROWN LAND SALE	C.S.
LEASES	(L)
LOCATED LAND	LOC.
LICENSE OF OCCUPATION	L.O.
MINING RIGHTS ONLY	M.R.O.
SURFACE RIGHTS ONLY	S.R.O.
CANCELLED	C.

Surveyed Claims shown —
 Approx. Locations - - - -

PORCUPINE MINING DIVISION


SCALE: 40 CHAINS = 1 INCH.

PORCUPINE MINING DIVISION
RECEIVED
 DEC 10 1973
 AM 9 10 11 12 1 2 3 4 5 6 PM

DISPOSAL SITE - S.R.O. WITHDRAWN.

PORTION WEST OF STIPPLING IS IN THE TEMAGAMI PROVINCIAL FOREST.

(C) S.R.O. withdrawn from staking April 1975 across point IM



MICHIE

M.301 LEGEND

PORCUPINE MINING DIVISION

SCALE: 40 CHAINS = 1 INCH.

TIMMINS,

REVISED OCT 15/79

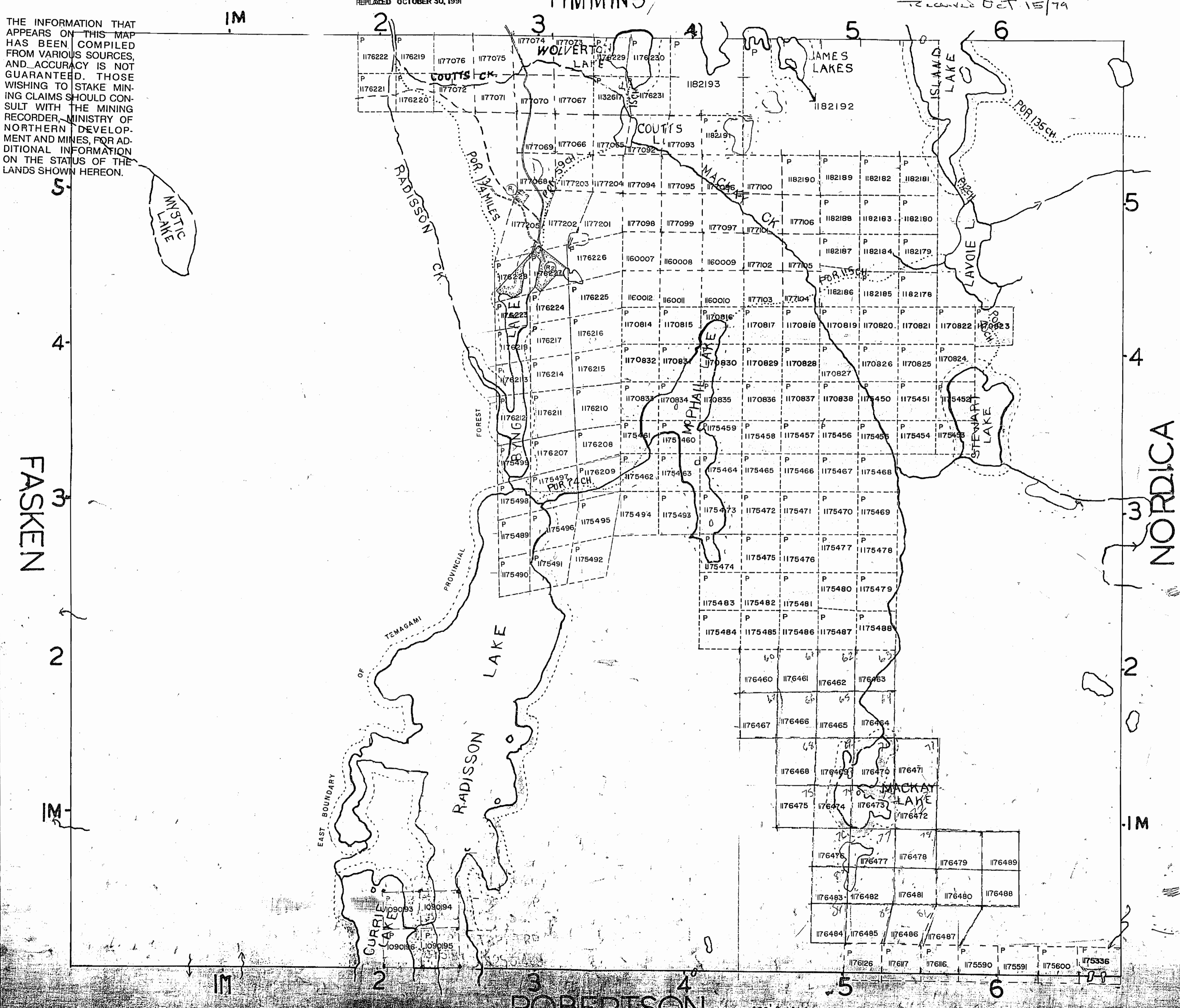
REPLACED OCTOBER 30, 1991

Areas withdrawn from staking under Section 43 of the Mining Act, R.S.O. 1970.

Order No.	File	Date	Disposition
(R) W.24/77	188543	11/3/77	S.R.O. Dump
(R) W.19/78	188543	10/4/78	S.R.O. Access Point

PATENTED LAND	(P)
CROWN LAND SALE	C.S.
LEASES	(L)
LOCATED LAND	LOC.
LICENSE OF OCCUPATION	L.O.
MINING RIGHTS ONLY	M.R.O.
SURFACE RIGHTS ONLY	S.R.O.
CANCELLED	C.

THE INFORMATION THAT APPEARS ON THIS MAP HAS BEEN COMPILED FROM VARIOUS SOURCES, AND ACCURACY IS NOT GUARANTEED. THOSE WISHING TO STAKE MINING CLAIMS SHOULD CONSULT WITH THE MINING RECORDER, MINISTRY OF NORTHERN DEVELOPMENT AND MINES, FOR ADDITIONAL INFORMATION ON THE STATUS OF THE LANDS SHOWN HEREON.



400' Surface rights reservation around all lakes & rivers

301

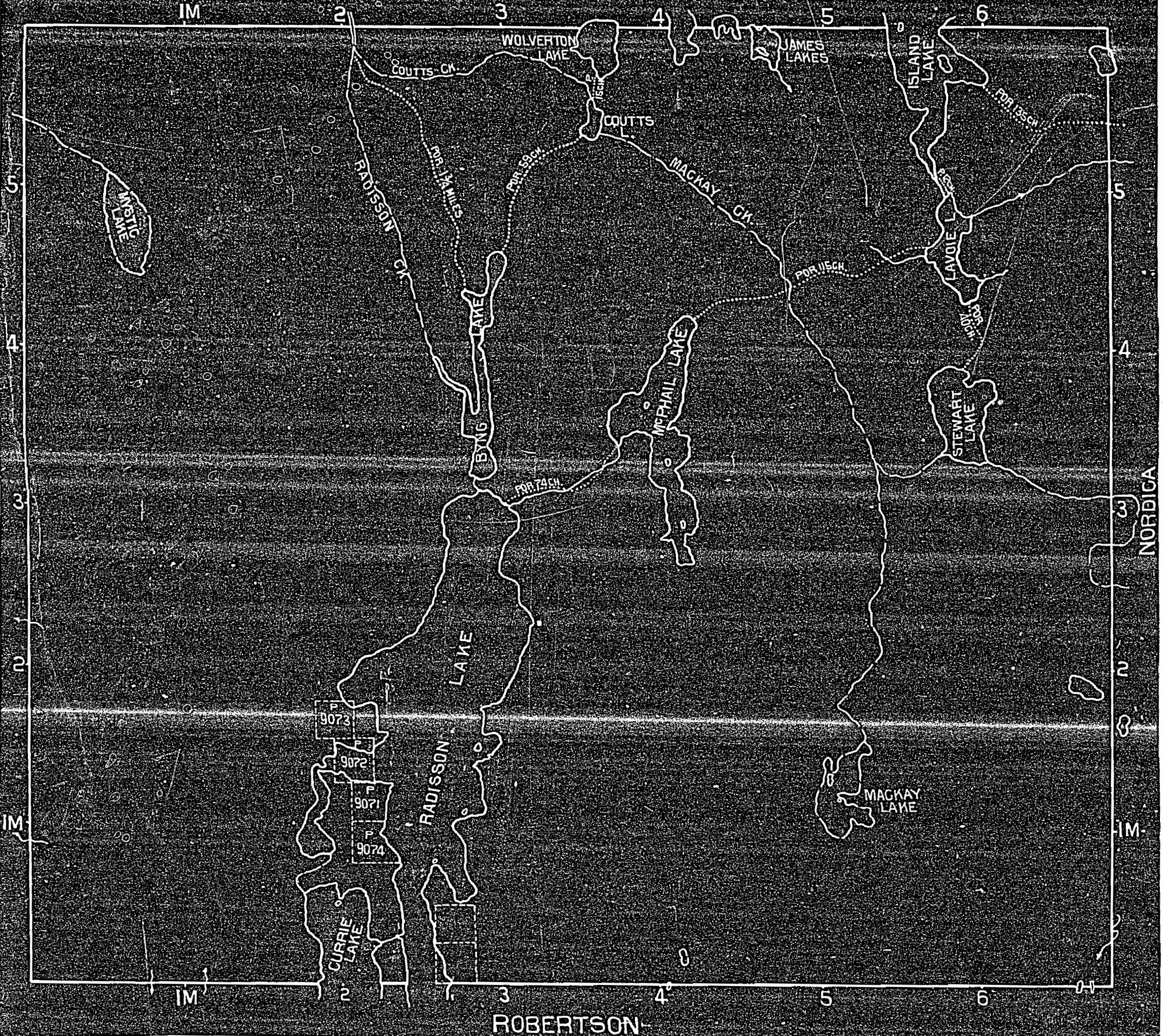
MICHIE

PORCUPINE MINING DIVISION

SCALE: 40 CHAINS = 1 INCH.

TIMMINS-

Surveyed Claims shown —
Approx. Locations - - -



ROBERTSON-

301

WEST PART OF TOWNSHIP 10 N. T. 10 M. 30 W. R. 10 W. S. 10 W.

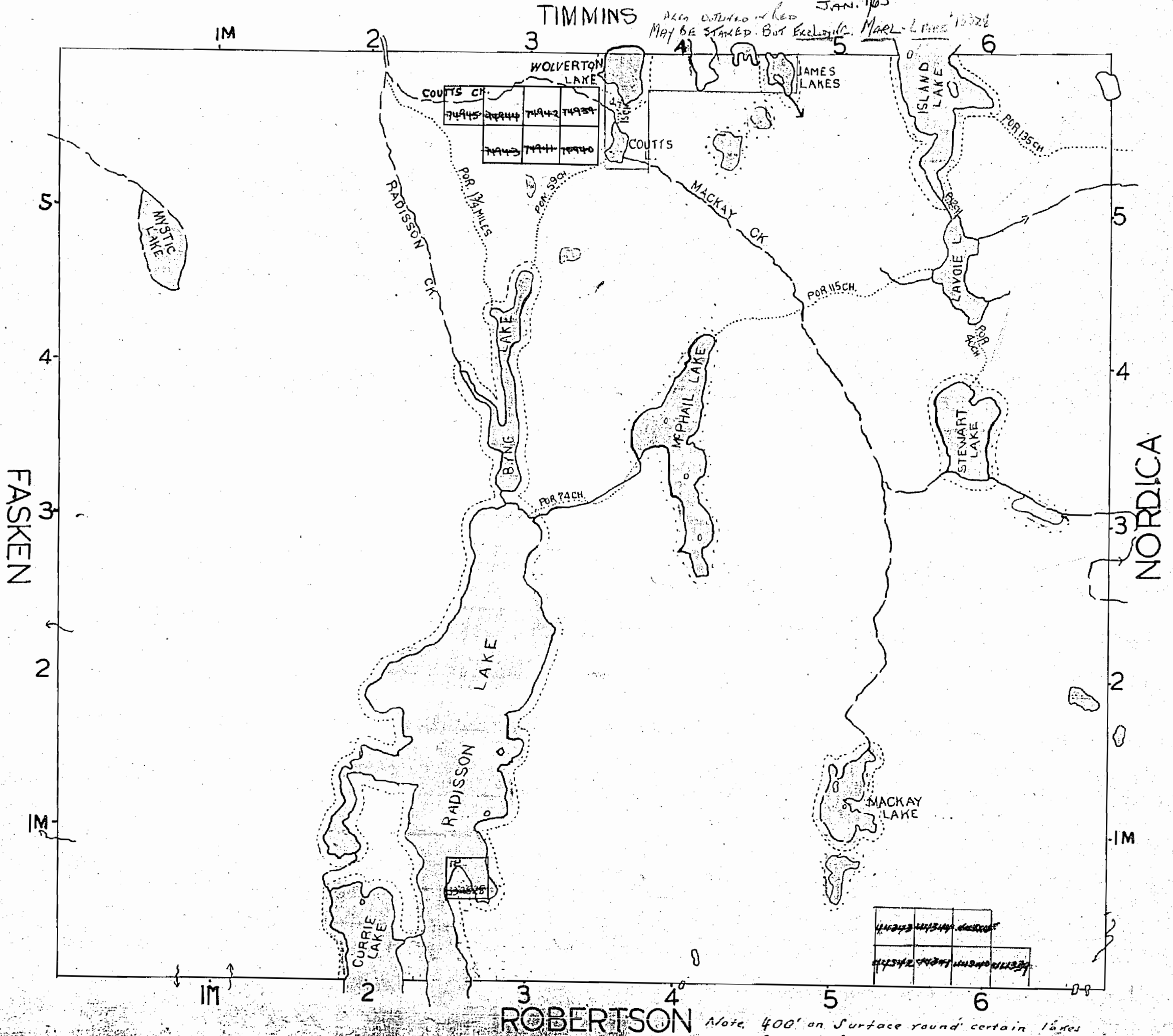
MICHIE

M. 301

PORCUPINE MINING DIVISION

SCALE: 40 CHAINS = 1 INCH.

Surveyed Claims shown —
Approx. Locations - - - - -



ALSO OUTLINED IN RED
MAY BE STAKED BUT EXCLUDED
MAR. LINE 1932

Note: 400' on Surface round certain lakes reserved for Dept. of Lands & Forests. Shaded yellow.

Claims marked with a C Cancelled.

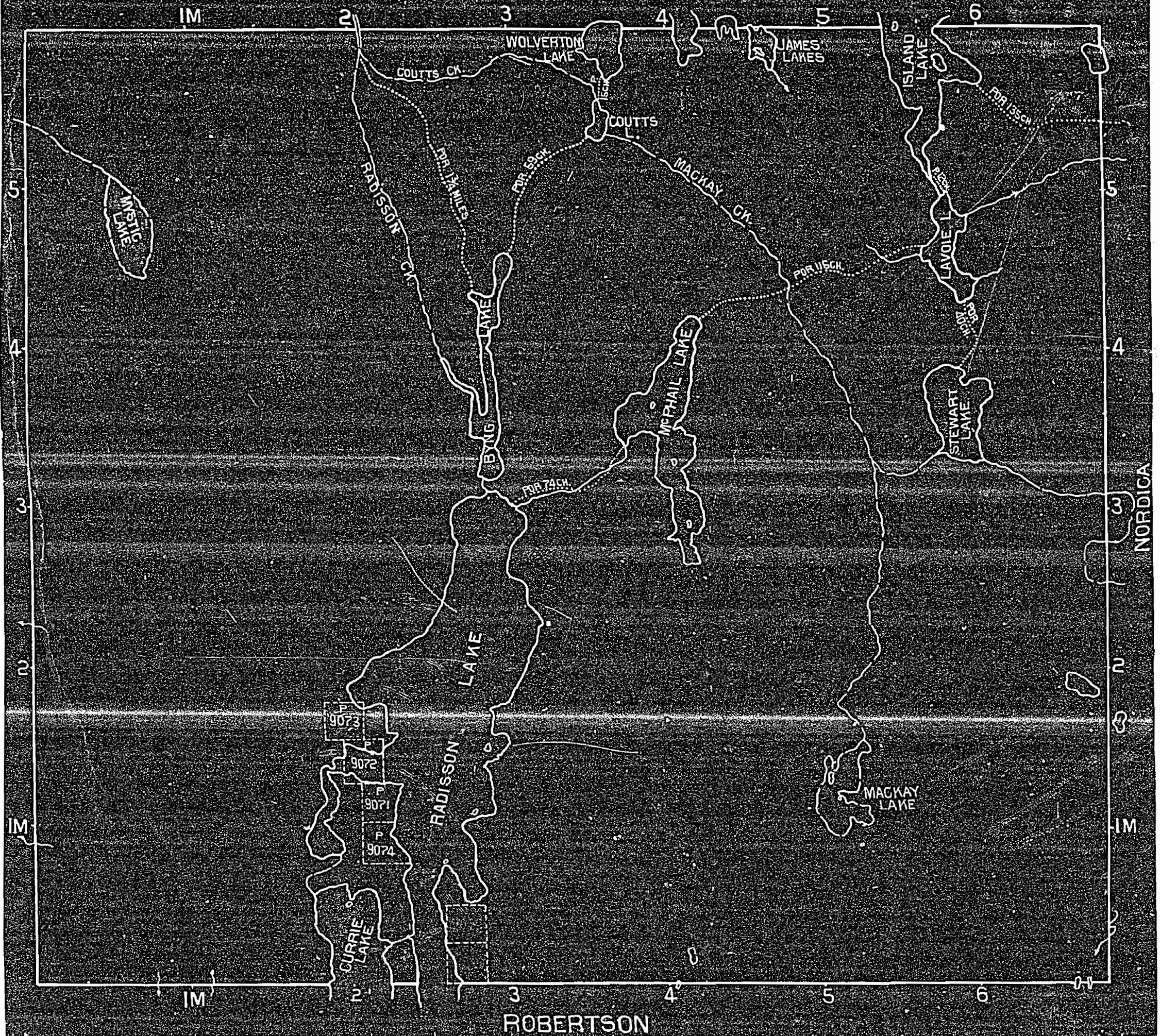
MICHIE

PORCUPINE MINING DIVISION

SCALE: 40 CHAINS = 1 INCH.

TIMMINS

Surveyed Claims Shown —
Approx. Locations - - - -



301

WEST PART OF TOWNSHIP IN TIMMINS PROVINCE 1902

MICHIE

M. 301

PORCUPINE MINING DIVISION

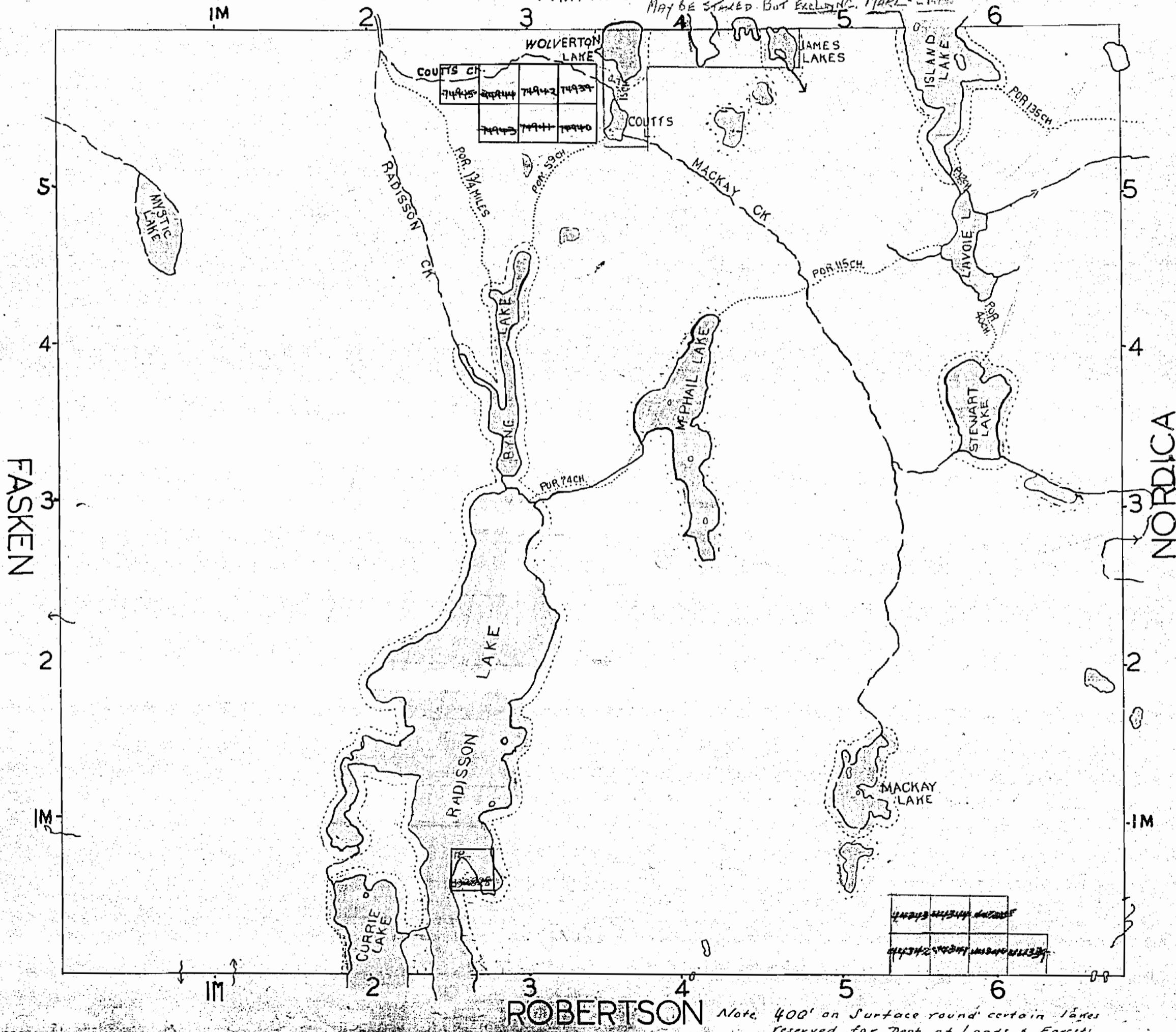
SCALE: 40 CHAINS = 1 INCH.

Surveyed Claims shown —
Approx. Locations - - - -

TIMMINS

LEASE TERMINATED
JAN. 1963

ALSO DATED in Red
MAY BE STAKED BUT EXCLUDING MARL-LIME 1932



ROBERTSON

Note. 400' on Surface round certain Lakes reserved for Dept. of Lands & Forests. Shown, coloured yellow.

Claims marked with a C Cancelled.

