SAND LAKE M-2644

REFERENCES

AREAS WITHDRAWN FROM DISPOSITION

S.R. – SURFACE RIGHTS M.R. – MINING RIGHTS

Description	Order No.	Date	Disposition	File

SAND AND GRAVEL

1	M.T.C. GRAVEL PIT	10-34
2	M.T.C. GRAVEL PIT	10-46
3	M.T.C. GRAVEL PIT	10-33
4	M.T.C. GRAVEL PIT	10-32
5	QUARRY PERMIT	

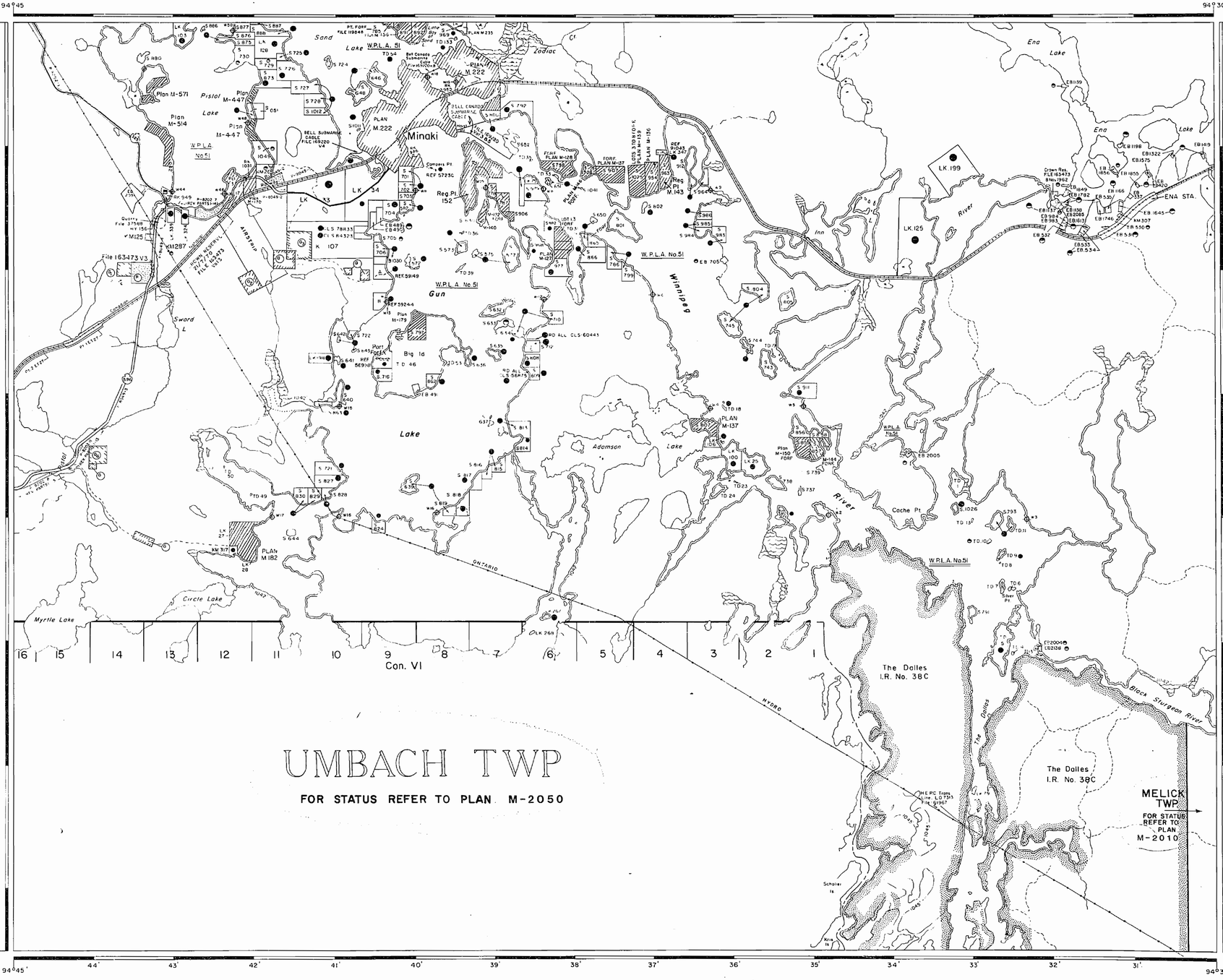

REFERENCES

ISLANDS AND LANDS ABUTTING IN GUN LAKE, PISTOL LAKE AND WINNIPEG RIVER ARE WITHDRAWN FROM STAKING UNDER SECT. 39, SUB."C" OF THE MINING ACT FILE 67051

THE BED OF THE WINNIPEG R. INCLUDING IT'S TRIBUTARIES ARE RESERVED TO ONT. HYDRO FOR A W.P.L.A. FILE 12999. (W.P.L.A.51)

FLOODING RIGHTS RESERVED TO 1042'& 1045' CONTOUR. GEODETIC SURVEY OF CANADA.FILE 4922

CONTOUR 1042':WHITEDOG FALLS-DALLES RIVER
CONTOUR 1045' DALLES RAPIDS-OLD FORT ISLAND FILE 4922

LEGEND

HIGHWAY AND ROUTE No.
OTHER ROADS
TRAILS
SURVEYED LINES:
TOWNSHIPS, BASE LINES, ETC.
LOTS, MINING CLAIMS, PARCELS, ETC.
UNSURVEYED LINES:
LOT LINES
PARCEL BOUNDARY
MINING CLAIMS ETC.
RAILWAY AND RIGHT OF WAY
UTILITY LINES
NON-PERENNIAL STREAM
FLOODING OR FLOODING RIGHTS
SUBDIVISION OR COMPOSITE PLAN
RESERVATIONS
ORIGINAL SHORELINE
MARSH OR MUSKEG
MINES
TRAVERSE MONUMENT

DISPOSITION OF CROWN LANDS

TYPE OF DOCUMENT	SYMBOL
PATENT, SURFACE & MINING RIGHTS	●
" , SURFACE RIGHTS ONLY	◓
" , MINING RIGHTS ONLY	◒
LEASE, SURFACE & MINING RIGHTS	■
" , SURFACE RIGHTS ONLY	◨
" , MINING RIGHTS ONLY	◩
LICENCE OF OCCUPATION	▼
ORDER-IN-COUNCIL	OC
RESERVATION	Ⓡ
CANCELLED	⊘
SAND & GRAVEL	Ⓢ

NOTE: MINING RIGHTS IN PARCELS PATENTED PRIOR TO MAY 6, 1913, VESTED IN ORIGINAL PATENTEE BY THE PUBLIC LANDS ACT, R.S.O. 1910, CHAP. 260, SEC. 43, SUBSEC. 1.

SCALE: 1 INCH = 40 CHAINS

FEET: 0 1000 2000 4000 6000 8000
METRES: 0 200 1000 (1 KM) 2000 (2 KM)

AREA

MINAKI

M.N.R. ADMINISTRATIVE DISTRICT

KENORA

MINING DIVISION

KENORA

LAND TITLES / REGISTRY DIVISION

KENORA

Ontario — Ministry of Natural Resources — Land Management Branch

Date FEBRUARY, 1982

Number **M-1916**

108943

DATE OF ISSUE

FEB 09 1999

PROVINCIAL RECORDING OFFICE - SUDBURY

G-2631

SAND LAKE G-2641

Effective as shown

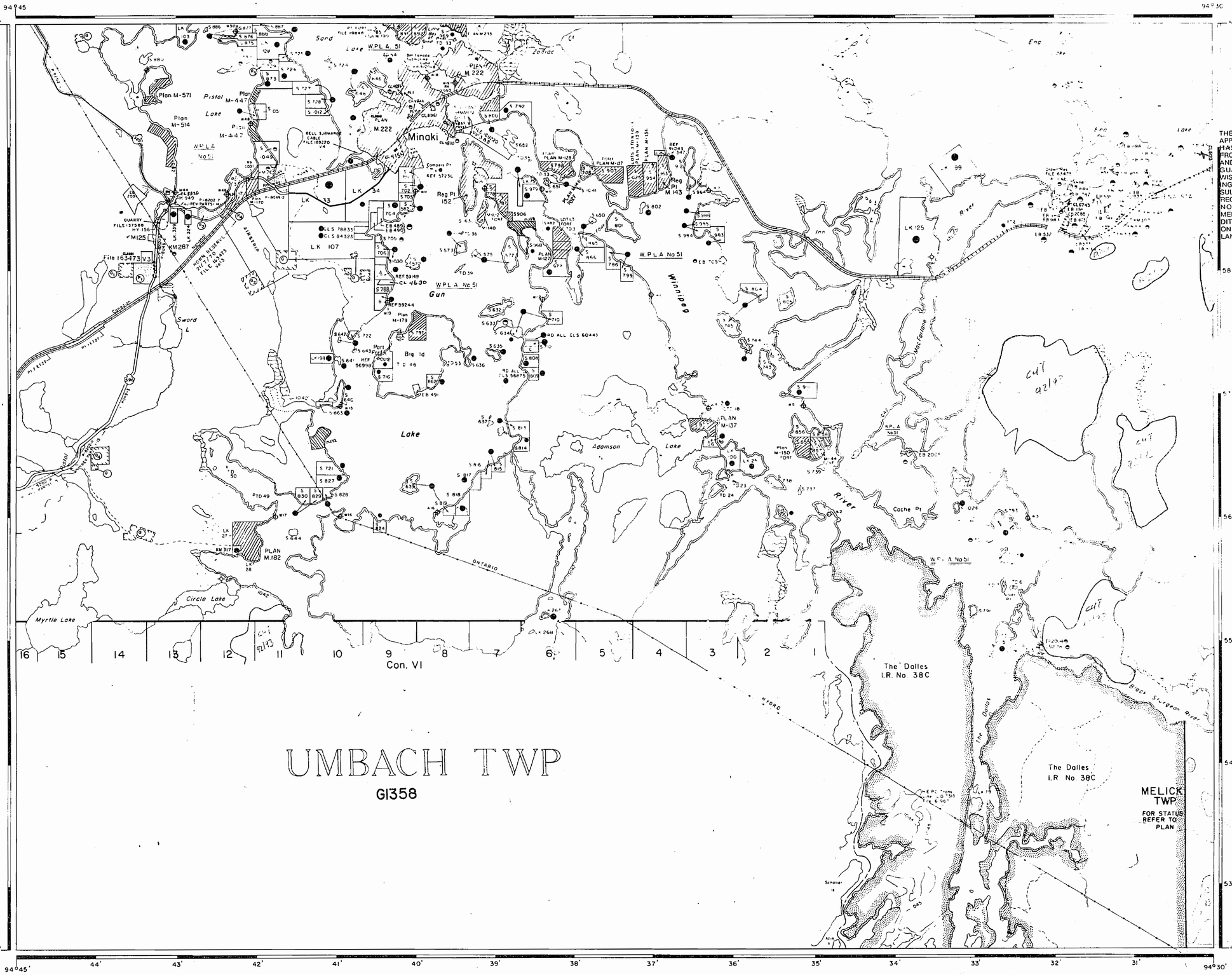

FOX LAKE G-2619

DEACON LAKE & REDDITT TWP. G-2611

UMBACH TWP

G1358

THE INFORMATION THAT APPEARS ON THIS MAP HAS BEEN COMPILED FROM VARIOUS SOURCES, AND ACCURACY IS NOT GUARANTEED. THOSE WISHING TO STAKE MINING CLAIMS SHOULD CONSULT WITH THE MINING RECORDER, MINISTRY OF NORTHERN DEVELOPMENT AND MINES, FOR ADDITIONAL INFORMATION ON THE STATUS OF THE LANDS SHOWN HEREON.

LEGEND

- HIGHWAY AND ROUTE No
- OTHER ROADS
- TRAILS
- SURVEYED LINES
  - TOWNSHIPS, BASE LINES, ETC
  - LOTS, MINING CLAIMS, PARCELS, ETC
- UNSURVEYED LINES
  - LOT LINES
  - PARCEL BOUNDARY
  - MINING CLAIMS ETC
- RAILWAY AND RIGHT OF WAY
- UTILITY LINES
- NON-PERENNIAL STREAM
- FLOODING OR FLOODING RIGHTS
- SUBDIVISION OR COMPOSITE PLAN
- RESERVATIONS
- ORIGINAL SHORELINE
- MARSH OR MUSKEG
- MINES
- TRAVERSE MONUMENT
- TOURIST CAMPS (OP - OUTPOST)

DISPOSITION OF CROWN LANDS

TYPE OF DOCUMENT	SYMBOL
PATENT, SURFACE & MINING RIGHTS	
" , SURFACE RIGHTS ONLY	
" , MINING RIGHTS ONLY	
LEASE, SURFACE & MINING RIGHTS	
" , SURFACE RIGHTS ONLY	
" , MINING RIGHTS ONLY	
LICENCE OF OCCUPATION	▼
ORDER IN COUNCIL	OC
RESERVATION	
CANCELLED	
SAND & GRAVEL	

NOTE MINING RIGHTS IN PARCELS PATENTED PRIOR TO MAY 6 1913, VESTED IN ORIGINAL PATENTEE BY THE PUBLIC LANDS ACT, R.S.O. 1910 CHAP. 380, SEC. 63, SUBSEC. 1

REFERENCES

AREAS WITHDRAWN FROM DISPOSITION

M.R.O. – MINING RIGHTS ONLY
S.R.O. – SURFACE RIGHTS ONLY
M.&S. – MINING AND SURFACE RIGHTS

Description	Order No	Date	Disposition	File
		1/3/71	S.R.	163473
			S.R.	115858
WITHDRAWN FROM STAKING			M.R.	
CROWN RESERVE		21/7/70		163473 x 3

SAND AND GRAVEL

M.T.C. GRAVEL PIT	ID - 34	
M.T.C. GRAVEL PIT	ID - 46	
M.T.C. GRAVEL PIT	ID - 32	
QUARRY PERMIT		

THE BED OF THE WINNIPEG R INCLUDING ITS TRIBUTARIES ARE RESERVED TO ONT HYDRO FOR A W P L A FILE 12999 (W P L A 51)

FLOODING RIGHTS RESERVED TO 1042'8 1045' CONTOUR GEODETIC SURVEY OF CANADA FILE 4922.
CONTOUR 1042' WHITEDOG FALLS-DALLES RIVER
CONTOUR 1045' DALLES RAPIDS - OLD FORT ISLAND FILE 4922

SCALE 1 INCH = 40 CHAINS

FEET 0 1000 2000 4000 6000 8000
METRES 0 200 1000 2000 1 KM 2 KM

AREA

MINAKI

M.N.R. ADMINISTRATIVE DISTRICT

KENORA

MINING DIVISION

KENORA

LAND TITLES / REGISTRY DIVISION

KENORA

Ontario Ministry of Natural Resources — Land Management Branch

Date FEBRUARY, 1984

M-1916

Number G-2631

SAND LAKE AREA M.2049

AREA OF

MINAKI

DISTRICT OF KENORA

KENORA MINING DIVISION

SCALE: 1-INCH = 40 CHAINS

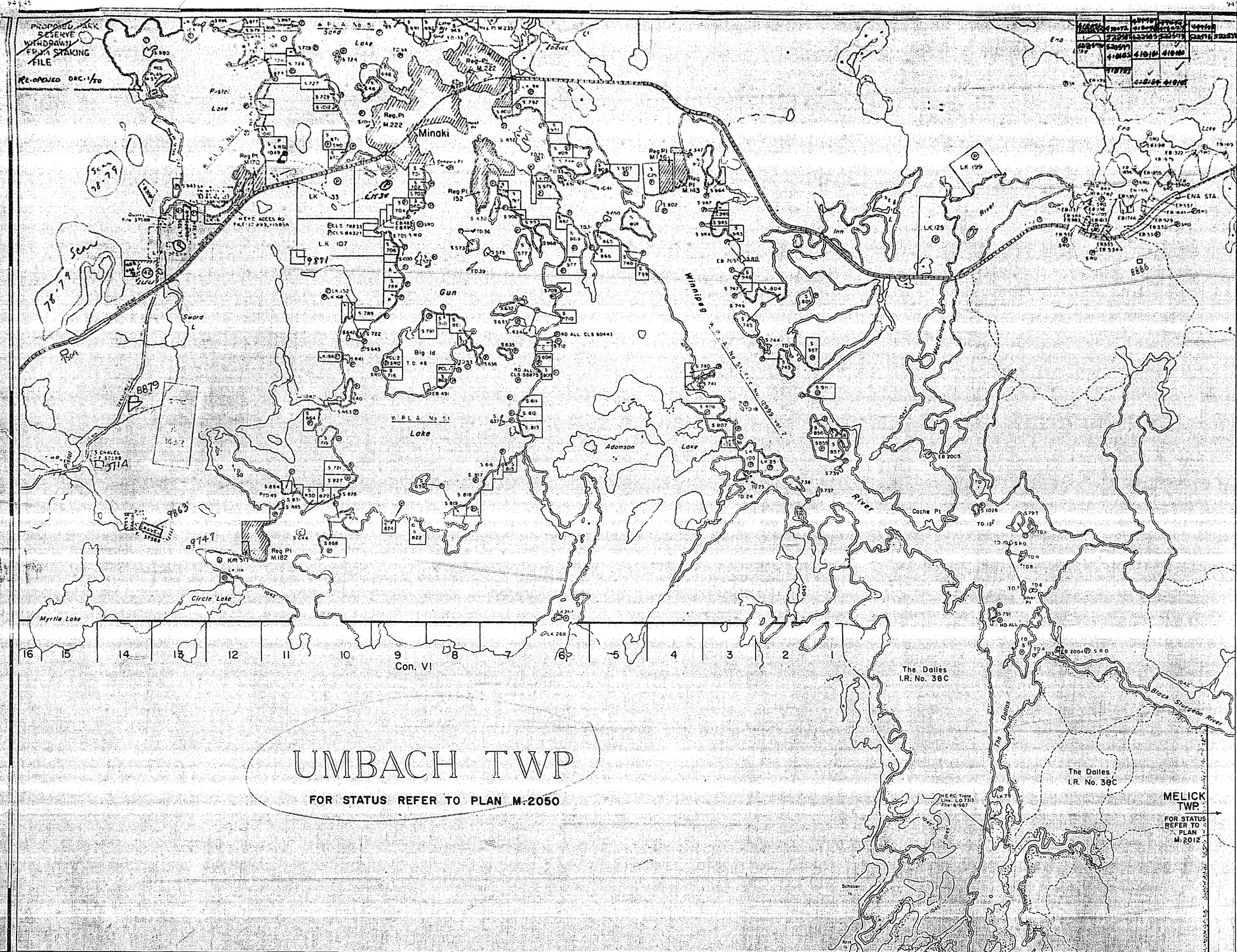

UMBACH TWP

FOR STATUS REFER TO PLAN M.2050

LEGEND

PATENTED LAND	Ⓟ
CROWN LAND SALE	CS
LEASES	Ⓛ
LOCATED LAND	Loc
LICENSE OF OCCUPATION	LO
MINING RIGHTS ONLY	MRO
SURFACE RIGHTS ONLY	SRO
ROADS	
IMPROVED ROADS	
KING'S HIGHWAYS	
RAILWAYS	
POWER LINES	
MARSH OR MUSKEG	
MINES	
CANCELLED	C

NOTES

400' reserve around all lakes and rivers to Dept. of Lands & Forests.

Islands and lands abutting in Gun Lake, Pistol Lake, and Winnipeg River are withdrawn from staking under Sect. 39, sub C of the Mining Act. File: 67051.

The bed of the Winnipeg River including tributaries, are reserved to H.E.P.C. for W.P.L.A. File: 12999.

In the disposition of crown lands, reserve flooding rights without compensation up to easement contours 1042' and 1045' geodetic survey of Canada datum, 1923 adjustment.

Contour 1042' is from head of Whitedog Falls to foot of Dalles Rapids.
Contour 1045' is from head of Dalles Rapids to controls at old Fort Island.
File: 4922.

Areas withdrawn from staking under Section 42 of the Mining Act.

	File	Date	Disposition
(42)	1634		SRO

KENORA
FILED
REC'D. MAY 13 1971
RECEIPT No.
MINING DIVISION

Proposed Park Reserve reopened Dec 1/50 O.C. 1/51 Mar. 3/51

NATIONAL TOPOGRAPHIC SERIES 52 E/5

PLAN NO. M.1916

ONTARIO
DEPARTMENT OF MINES AND NORTHERN AFFAIRS

SAND LAKE AREA (M.2644)

AREA OF

MINAKI

DISTRICT OF KENORA

KENORA MINING DIVISION

SCALE: 1-INCH = 40 CHAINS

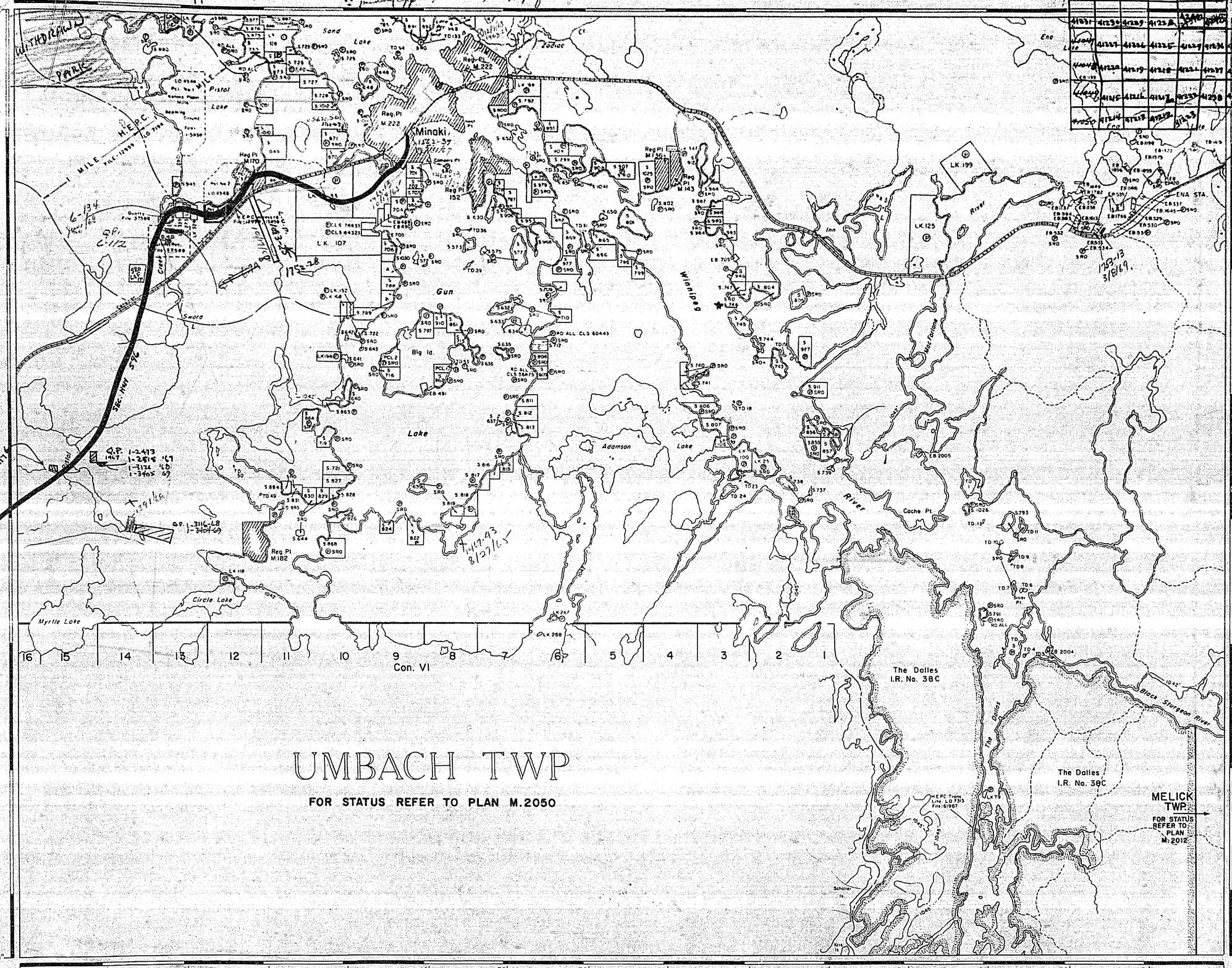

LEGEND

PATENTED LAND	Ⓟ
CROWN LAND SALE	CS
LEASES	Ⓛ
LOCATED LAND	Loc
LICENSE OF OCCUPATION	LO
MINING RIGHTS ONLY	MRO
SURFACE RIGHTS ONLY	SRO
ROADS	
IMPROVED ROADS	
KING'S HIGHWAYS	
RAILWAYS	
POWER LINES	
MARSH OR MUSKEG	
MINES	
CANCELLED	C.

NOTES

400' reserve around all lakes and rivers to Dept. of Lands & Forests.

Islands and lands abutting in Gun Lake, Pistol Lake, and Winnipeg River are withdrawn from staking under Sect. 39, sub C of the Mining Act. File: 67051.

The bed of the Winnipeg River including tributaries, are reserved to H.E.P.C. for W.P.L.A. File: 12999.

In the disposition of crown lands, reserve flooding rights without compensation up to easement contours 1042' and 1045' geodetic survey of Canada datum, 1923 adjustment.

Contour 1042' is from head of Whitedog Falls to foot of Dalles Rapids.
Contour 1045' is from head of Dalles Rapids to controls at old Fort Island.
File: 4922.

S.729 & S.730 Withdrawn from staking (Sec. 34 (d)) See RES. M. 6/5/62

RECEIVED
DEC 19 1960
KENORA MINING DIV.

Minaki

PLAN NO. M.1916

DEPARTMENT OF MINES
— ONTARIO —

498943

SAND LAKE AREA (M.2644)

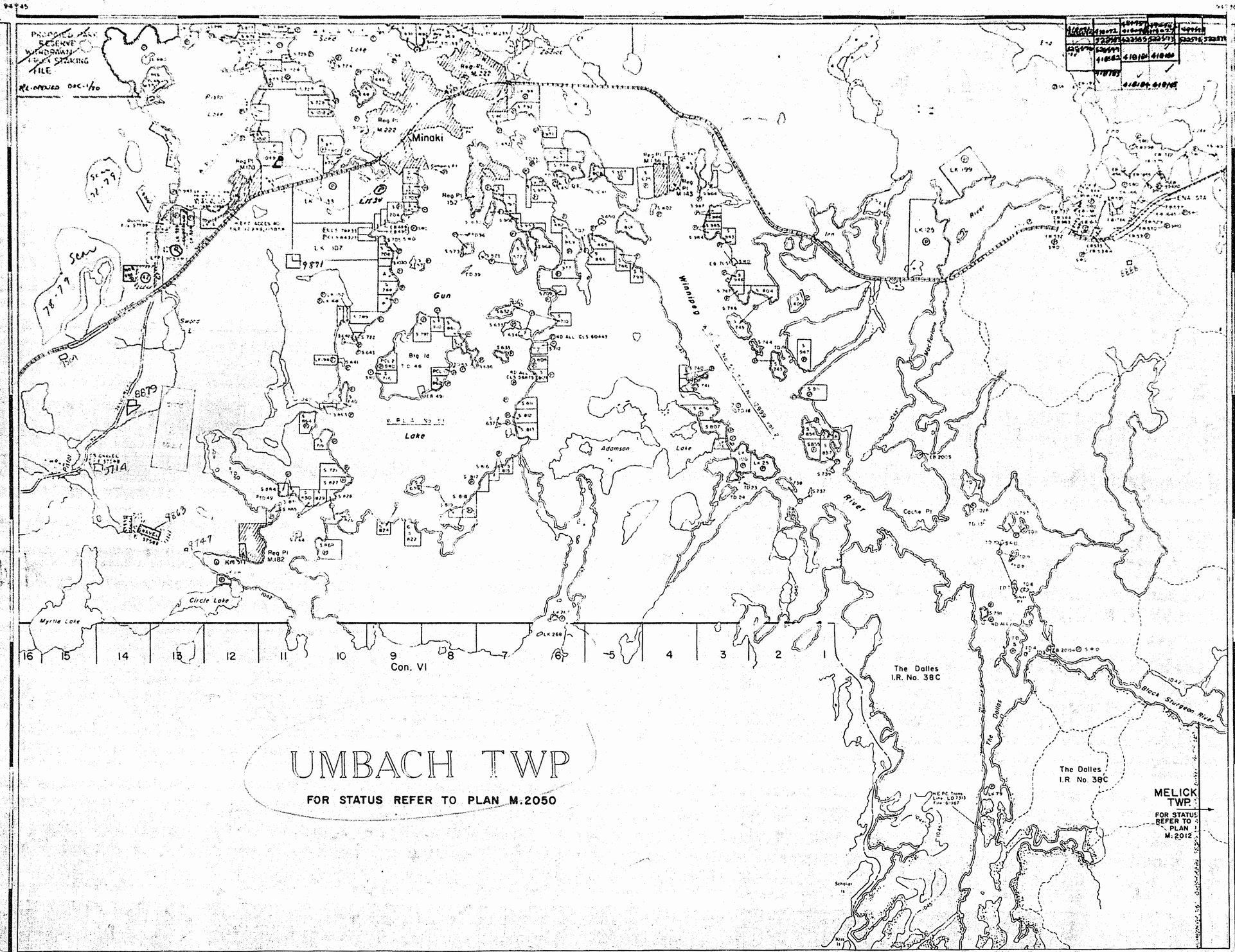

AREA OF

MINAKI

DISTRICT OF KENORA

KENORA MINING DIVISION

SCALE: 1-INCH = 40 CHAINS

LEGEND

PATENTED LAND	Ⓟ
CROWN LAND SALE	CS
LEASES	Ⓛ
LOCATED LAND	LOC
LICENSE OF OCCUPATION	LO
MINING RIGHTS ONLY	MRO
SURFACE RIGHTS ONLY	SRO
ROADS	
IMPROVED ROADS	
KING'S HIGHWAYS	
RAILWAYS	
POWER LINES	
MARSH OR MUSKEG	
MINES	
CANCELLED	C

NOTES

400' reserve around all lakes and rivers to Dept. of Lands & Forests.

Islands and lands abutting in Gun Lake, Pistol Lake, and Winnipeg River are withdrawn from staking under Sect. 39, sub 'C' of the Mining Act. File: 67051.

The bed of the Winnipeg River including tributaries, are reserved to H.E.P.C. for W.P.L.A. File: 12999.

In the disposition of crown lands, reserve flooding rights without compensation up to easement contours 1042' and 1045' geodetic survey of Canada datum, 1923 adjustment.

Contour 1042' is from head of Whitedog Falls to foot of Dalles Rapids.
Contour 1045' is from head of Dalles Rapids to controls at old Fort Island.
File: 4922.

Areas withdrawn from staking under Section 42 of the Mining Act.

	File	Date	Disposition
(42)	16343	Nov. 1/70	S.R.O.

KENORA
FILED
REC'D. MAY 13 1971
RECEIPT No.
MINING DIVISION

Proposed Park Reserve rescinded Dec 1/70 O.C. 01/01 Mar 3/71

#2

NATIONAL TOPOGRAPHIC SERIES 52E15

PLAN NO. M.1916

ONTARIO
DEPARTMENT OF MINES AND NORTHERN AFFAIRS

498943

1916

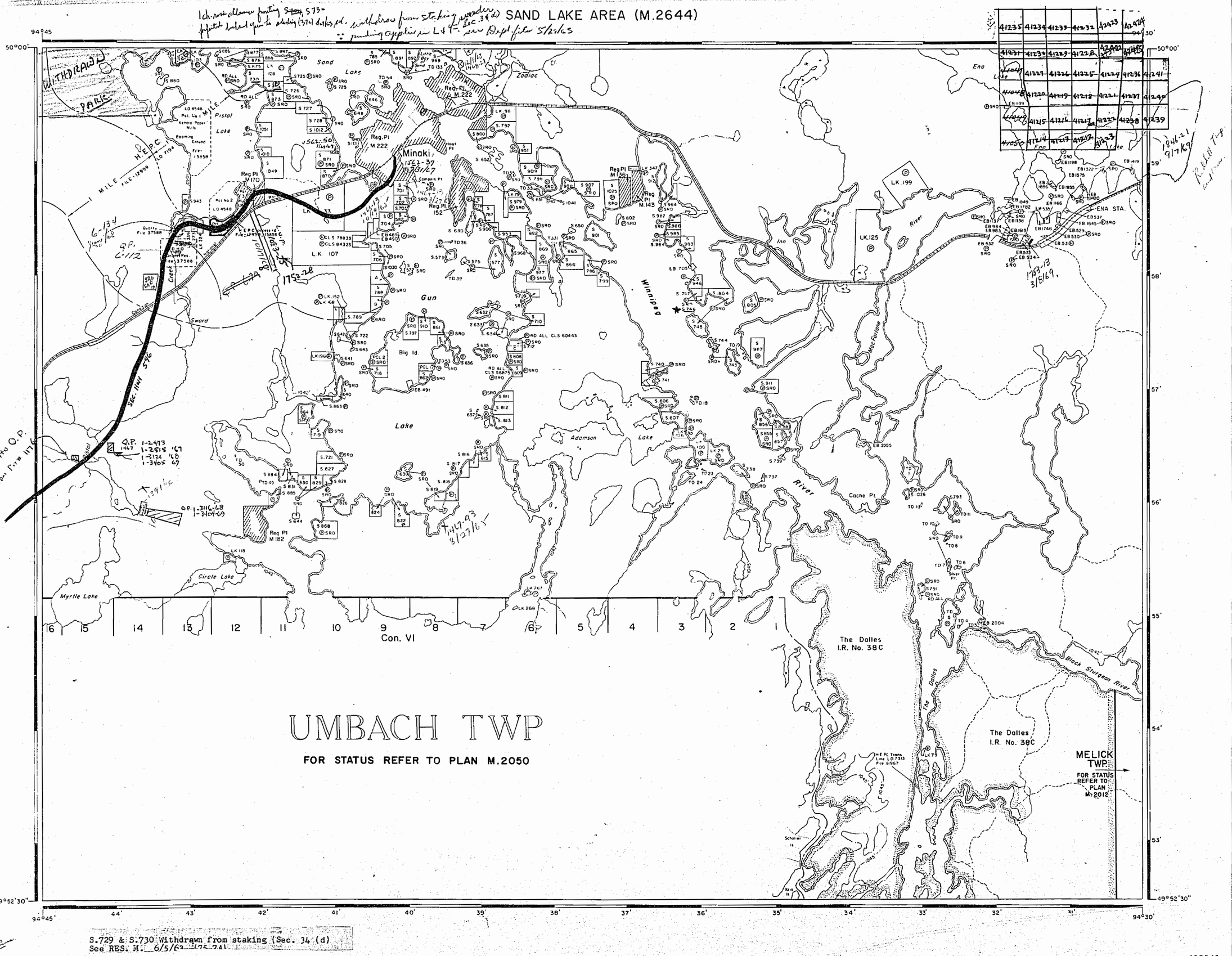

AREA OF

MINAKI

DISTRICT OF KENORA

KENORA MINING DIVISION

SCALE: 1-INCH = 40 CHAINS

LEGEND

PATENTED LAND	Ⓟ
CROWN LAND SALE	C.S.
LEASES	Ⓛ
LOCATED LAND	Loc
LICENSE OF OCCUPATION	L.O.
MINING RIGHTS ONLY	M R O
SURFACE RIGHTS ONLY	S R O
ROADS	
IMPROVED ROADS	
KING'S HIGHWAYS	
RAILWAYS	
POWER LINES	
MARSH OR MUSKEG	
MINES	
CANCELLED	C.

NOTES

400' reserve around all lakes and rivers to Dept. of Lands & Forests.

Islands and lands abutting in Gun Lake, Pistol Lake, and Winnipeg River are withdrawn from staking under Sect. 39, sub 'C' of the Mining Act. File: 67051.

The bed of the Winnipeg River including tributaries, are reserved to H.E.P.C. for W.P.L.A. File: 12999.

In the disposition of crown lands, reserve flooding rights without compensation up to easement contours 1042' and 1045' geodetic survey of Canada datum, 1923 adjustment.

Contour 1042' is from head of Whitedog Falls to foot of Dalles Rapids.
Contour 1045' is from head of Dalles Rapids to controls at old Fort Island.
File: 4922.

RECEIVED
DEC 19 1960
KENORA MINING DIV.

Minaki

PLAN NO. M.1916

DEPARTMENT OF MINES
— ONTARIO —

G-2631

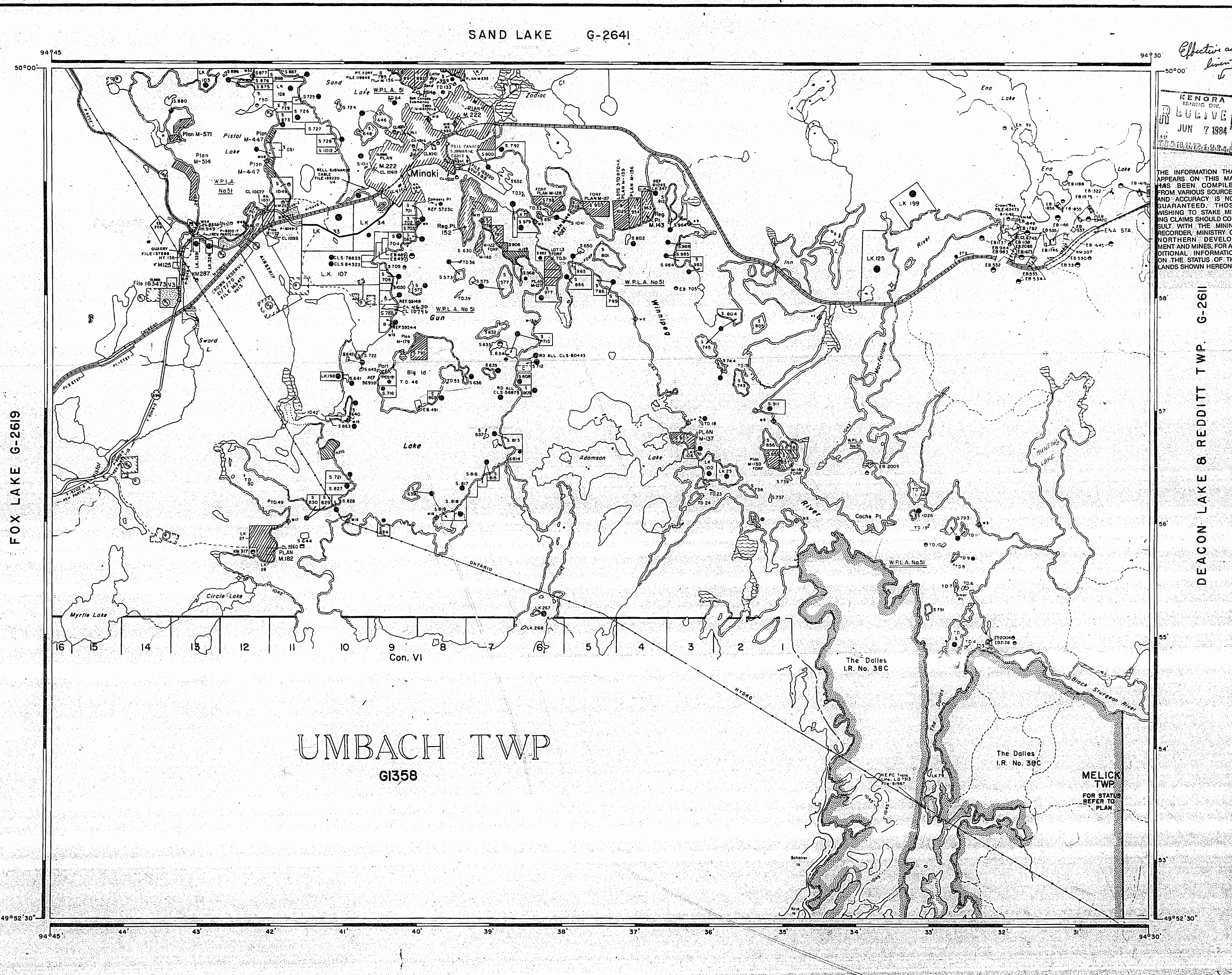

KENORA MINING DIV. RECEIVED JUN 7 1984

Effective as ...

THE INFORMATION THAT APPEARS ON THIS MAP HAS BEEN COMPILED FROM VARIOUS SOURCES, AND ACCURACY IS NOT GUARANTEED. THOSE WISHING TO STAKE MINING CLAIMS SHOULD CONSULT WITH THE MINING RECORDER, MINISTRY OF NORTHERN DEVELOPMENT AND MINES, FOR ADDITIONAL INFORMATION ON THE STATUS OF THE LANDS SHOWN HEREON.

LEGEND

- HIGHWAY AND ROUTE No.
- OTHER ROADS
- TRAILS
- SURVEYED LINES:
  - TOWNSHIPS, BASE LINES, ETC.
  - LOTS, MINING CLAIMS, PARCELS, ETC.
- UNSURVEYED LINES:
  - LOT LINES
  - PARCEL BOUNDARY
  - MINING CLAIMS ETC.
- RAILWAY AND RIGHT OF WAY
- UTILITY LINES
- NON-PERENNIAL STREAM
- FLOODING OR FLOODING RIGHTS
- SUBDIVISION OR COMPOSITE PLAN
- RESERVATIONS
- ORIGINAL SHORELINE
- MARSH OR MUSKEG
- MINES
- TRAVERSE MONUMENT
- TOURIST CAMPS (OP – OUTPOST)

DISPOSITION OF CROWN LANDS

TYPE OF DOCUMENT	SYMBOL
PATENT, SURFACE & MINING RIGHTS	
" , SURFACE RIGHTS ONLY	
" , MINING RIGHTS ONLY	
LEASE, SURFACE & MINING RIGHTS	
" , SURFACE RIGHTS ONLY	
" , MINING RIGHTS ONLY	
LICENCE OF OCCUPATION	▼
ORDER-IN-COUNCIL	OC
RESERVATION	Ⓡ
CANCELLED	
SAND & GRAVEL	

NOTE: MINING RIGHTS IN PARCELS PATENTED PRIOR TO MAY 6, 1913, VESTED IN ORIGINAL PATENTEE BY THE PUBLIC LANDS ACT, R.S.O. 1970, CHAP. 380, SEC. 63, SUBSEC. 1.

REFERENCES

AREAS WITHDRAWN FROM DISPOSITION

M.R.O. – MINING RIGHTS ONLY
S.R.O. – SURFACE RIGHTS ONLY
M.+S. – MINING AND SURFACE RIGHTS

	Description	Order No.	Date	Disposition	File
R1			1/3/71	S.R.	163 473
R2				S.R.	115688
R3	WITHDRAWN FROM STAKING			M.R.	
R4	CROWN RESERE		21/7/70		163473 v 3

SAND AND GRAVEL

G1	M.T.C. GRAVEL PIT	ID - 34
G2	M.T.C. GRAVEL PIT	ID - 46
G4	M.T.C. GRAVEL PIT	ID - 32
G	QUARRY PERMIT	

THE BED OF THE WINNIPEG R. INCLUDING IT'S TRIBUTARIES ARE RESERVED TO ONT. HYDRO FOR A.W.P.L.A. FILE 12999 (W.P.L.A 51)

FLOODING RIGHTS RESERVED TO 1042'8 1045' CONTOUR GEODETIC SURVEY OF CANADA. FILE 4922.
CONTOUR 1042' WHITEDOG FALLS-DALLES RIVER
CONTOUR 1045' DALLES RAPIDS - OLD FORT ISLAND FILE 4922

SCALE: 1 INCH = 40 CHAINS

FEET 0 1000 2000 4000 6000 8000
METRES 0 200 1000 (1 KM) 2000 (2 KM)

AREA
MINAKI

M.N.R. ADMINISTRATIVE DISTRICT
KENORA

MINING DIVISION
KENORA

LAND TITLES / REGISTRY DIVISION
KENORA

Ontario Ministry of Natural Resources — Land Management Branch

Date FEBRUARY, 1984

M-1916

Number G-2631

MINAKI

G-2631

SAND LAKE AREA (M.2644)

AREA OF

MINAKI

DISTRICT OF KENORA

KENORA MINING DIVISION

SCALE: 1-INCH = 40 CHAINS

LEGEND

PATENTED LAND	Ⓟ
CROWN LAND SALE	C.S
LEASES	Ⓛ
LOCATED LAND	Loc
LICENSE OF OCCUPATION	L.O
MINING RIGHTS ONLY	M.R.O
SURFACE RIGHTS ONLY	S.R.O
ROADS	
IMPROVED ROADS	
KING'S HIGHWAYS	
RAILWAYS	
POWER LINES	
MARSH OR MUSKEG	
MINES	
CANCELLED	C.

NOTES

400' reserve around all lakes and rivers to Dept. of Lands & Forests.

Islands and lands abutting in Gun Lake, Pistol Lake, and Winnipeg River are withdrawn from staking under Sect. 39, sub 'C' of the Mining Act. File: 67051.

The bed of the Winnipeg River including tributories, are reserved to H.E.P.C. for W.P.L.A. File: 12999.

In the disposition of crown lands, reserve flooding rights without compensation up to easement contours 1042' and 1045' geodetic survey of Canada datum, 1923 adjustment.

Contour 1042' is from head of Whitedog Falls to foot of Dalles Rapids.
Contour 1045' is from head of Dalles Rapids to controls at old Fort Island.
File: 4922.

★ S.746 forfeited Nov. 1/63 see Gun Lake Not open for staking

Aug. 21/67
AUG. 29/67
APR. 9/68
Sept. 11/69

RECEIVED
DEC 19 1960
KENORA MINING DIV.

Minaki

PLAN NO. M.1916

DEPARTMENT OF MINES
— ONTARIO —

UMBACH TWP

FOR STATUS REFER TO PLAN M.2050

MELICK TWP.
FOR STATUS REFER TO PLAN M.2012

S.729 & S.730 Withdrawn from staking (Sec. 34 (d)
See RES. M. 6/5/62

SAND LAKE AREA (M.2644)

AREA OF

MINAKI

DISTRICT OF KENORA

KENORA MINING DIVISION

SCALE: 1-INCH = 40 CHAINS

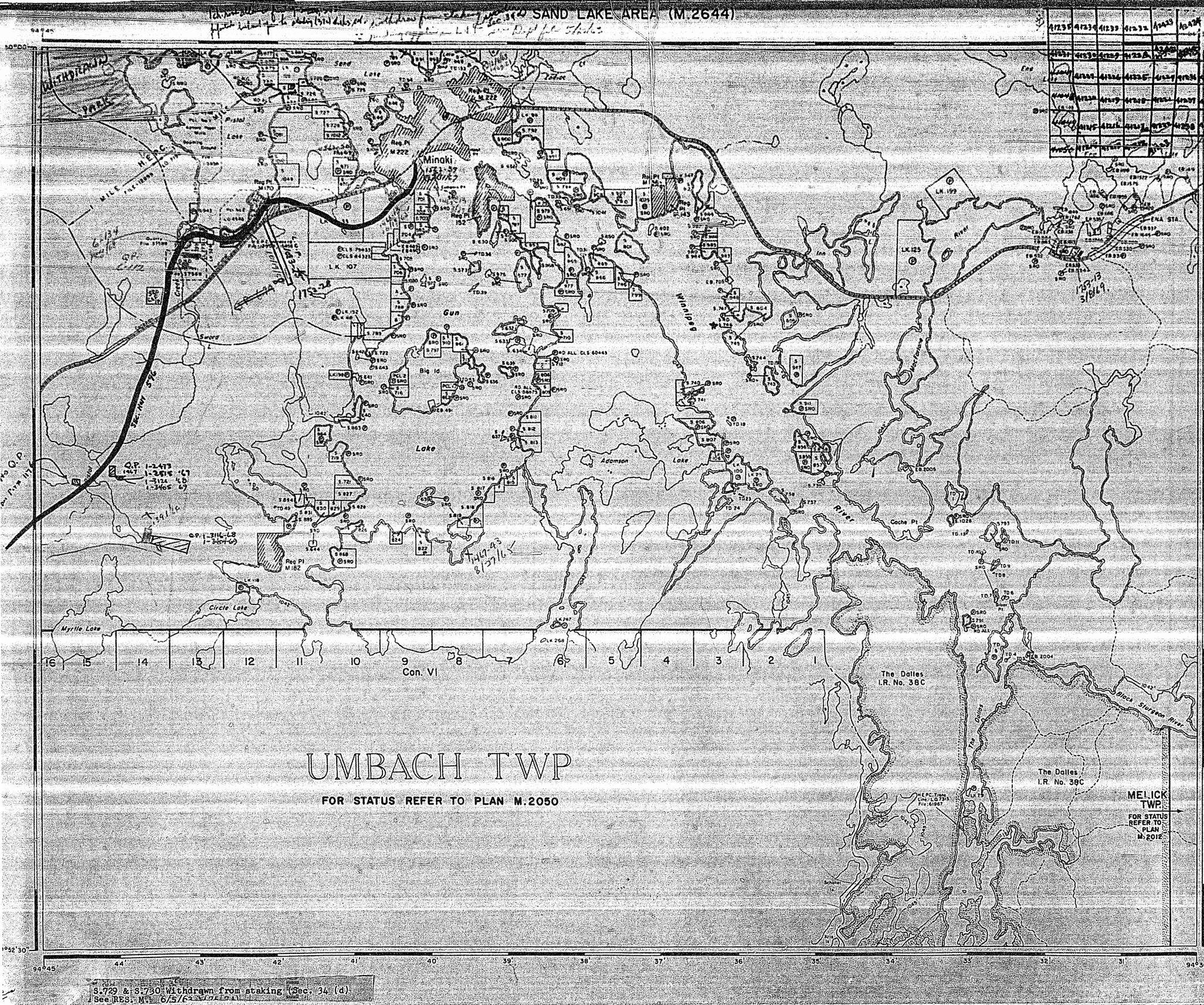

LEGEND

PATENTED LAND	
CROWN LAND SALE	CS
LEASES	
LOCATED LAND	Loc
LICENSE OF OCCUPATION	LO
MINING RIGHTS ONLY	MRO
SURFACE RIGHTS ONLY	SRO
ROADS	
IMPROVED ROADS	
KING'S HIGHWAYS	
RAILWAYS	
POWER LINES	
MARSH OR MUSKEG	
MINES	
CANCELLED	C

NOTES

400' reserve around all lakes and rivers to Dept. of Lands & Forests.

Islands and lands abutting in Gun Lake, Pistol Lake, and Winnipeg River are withdrawn from staking under Sect. 39, sub 'C' of the Mining Act. File: 67051.

The bed of the Winnipeg River including tributaries, are reserved to H.E.P.C. for W.P.L.A. File: 12999.

In the disposition of crown lands, reserve flooding rights without compensation up to easement contours 1042' and 1045' geodetic survey of Canada datum, 1923 adjustment.

Contour 1042' is from head of Whitedog Falls to foot of Dalles Rapids.
Contour 1045' is from head of Dalles Rapids to controls at old Fort Island.
File: 4922.

*S74 [illegible]

Aug. 22/67
AUG. 29/67
APR. 4/68
Sept 11/69

RECEIVED
DEC 19 1960
KENORA MINING DIV.

Minaki

PLAN NO. M.1916

DEPARTMENT OF MINES
ONTARIO

498943