

AREA OF

# MIRANDA LAKE

DISTRICT OF  
RAINY RIVER


FORT FRANCES  
MINING DIVISION


SCALE: 1-INCH = 40 CHAINS


### LEGEND

PATENTED LAND	⊙
CROWN LAND SALE	⊙
LEASES	⊙
LOCATED LAND	⊙
LICENSE OF OCCUPATION	⊙
MINING RIGHTS ONLY	⊙
SURFACE RIGHTS ONLY	⊙
ROADS	—
IMPROVED ROADS	—
KING'S HIGHWAYS	—
RAILWAYS	—
POWER LINES	—
MARSH OR MUSKEG	—
MINES	⊙

### NOTES

400' Reserve to Dept. of Lands & Forests shown thus: 

Corporation of the Township of Atikokan shown thus: 



# 1967

PLAN NO M-2367

DEPARTMENT OF MINES  
- ONTARIO -

16304	16305	16306	16307	16308	16309	16310	16311	16312	16313	16314	16315	16316	16317	16318	16319	16320
16404	16405	16406	16407	16408	16409	16410	16411	16412	16413	16414	16415	16416	16417	16418	16419	16420

CROWROCK LAKE G-520

NOTICE  
The information that appears on this map has been compiled from various sources and accuracy is not guaranteed. Those wishing to stake mining claims should consult with the Mining Recorder, Ministry of Northern Development and Mines for additional information on the status of the lands shown hereon.

REFERENCES

AREAS WITHDRAWN FROM POSSESSION

S.R. -- SURFACE RIGHTS M.R. -- MINING RIGHTS

Description Order No. Date Disposition File

THE INFORMATION THAT APPEARS ON THIS MAP HAS BEEN COMPILED FROM VARIOUS SOURCES, AND ACCURACY IS NOT GUARANTEED. THOSE WISHING TO STAKE MINING CLAIMS SHOULD CONSULT WITH THE MINING RECORDER, MINISTRY OF NORTHERN DEVELOPMENT AND MINES, FOR ADDITIONAL INFORMATION ON THE STATUS OF THE LANDS SHOWN HEREON.

SAND AND GRAVEL  
G. Quarry Permit 483

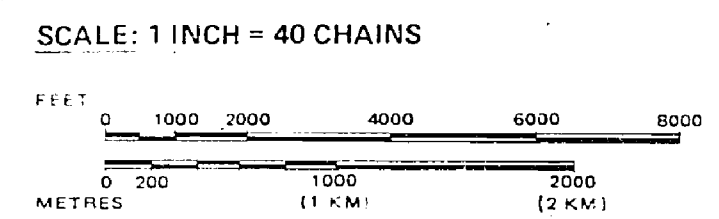
LEGEND

- HIGHWAY AND ROUTE No.
- OTHER ROADS
- TRAILS
- SURVEYED LINES:
  - TOWNSHIPS, BASE LINES, ETC.
  - LOTS, MINING CLAIMS, PARCELS, ETC.
- UNSURVEYED LINES:
  - LOT LINES
  - PARCEL BOUNDARY
  - MINING CLAIMS ETC.
- RAILWAY AND RIGHT OF WAY
- UTILITY LINES
- NON-PERENNIAL STREAM
- FLOODING OR FLOODING RIGHTS
- SUBDIVISION OR COMPOSITE PLAN RESERVATIONS
- ORIGINAL SHORELINE
- MARSH OR MUSKEG
- MINES
- TRAVERSE MONUMENT

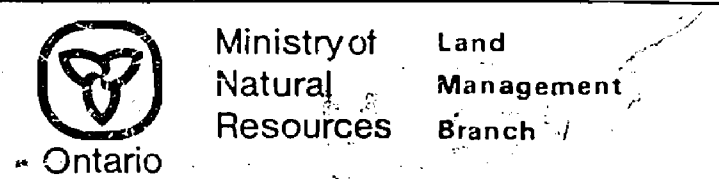
DISPOSITION OF CROWN LANDS

TYPE OF DOCUMENT	SYMBOL
PATENT, SURFACE & MINING RIGHTS	⊙
" SURFACE RIGHTS ONLY	○
" MINING RIGHTS ONLY	⊙
LEASE, SURFACE & MINING RIGHTS	⊞
" SURFACE RIGHTS ONLY	⊞
" MINING RIGHTS ONLY	⊞
LICENCE OF OCCUPATION	⊞
ORDER-IN-COUNCIL	OC
RESERVATION	⊞
CANCELLED	⊞
SAND & GRAVEL	⊞
LAND USE PERMITS FOR COMMERCIAL TOURISM, OUTPOST CAMPS	⊞

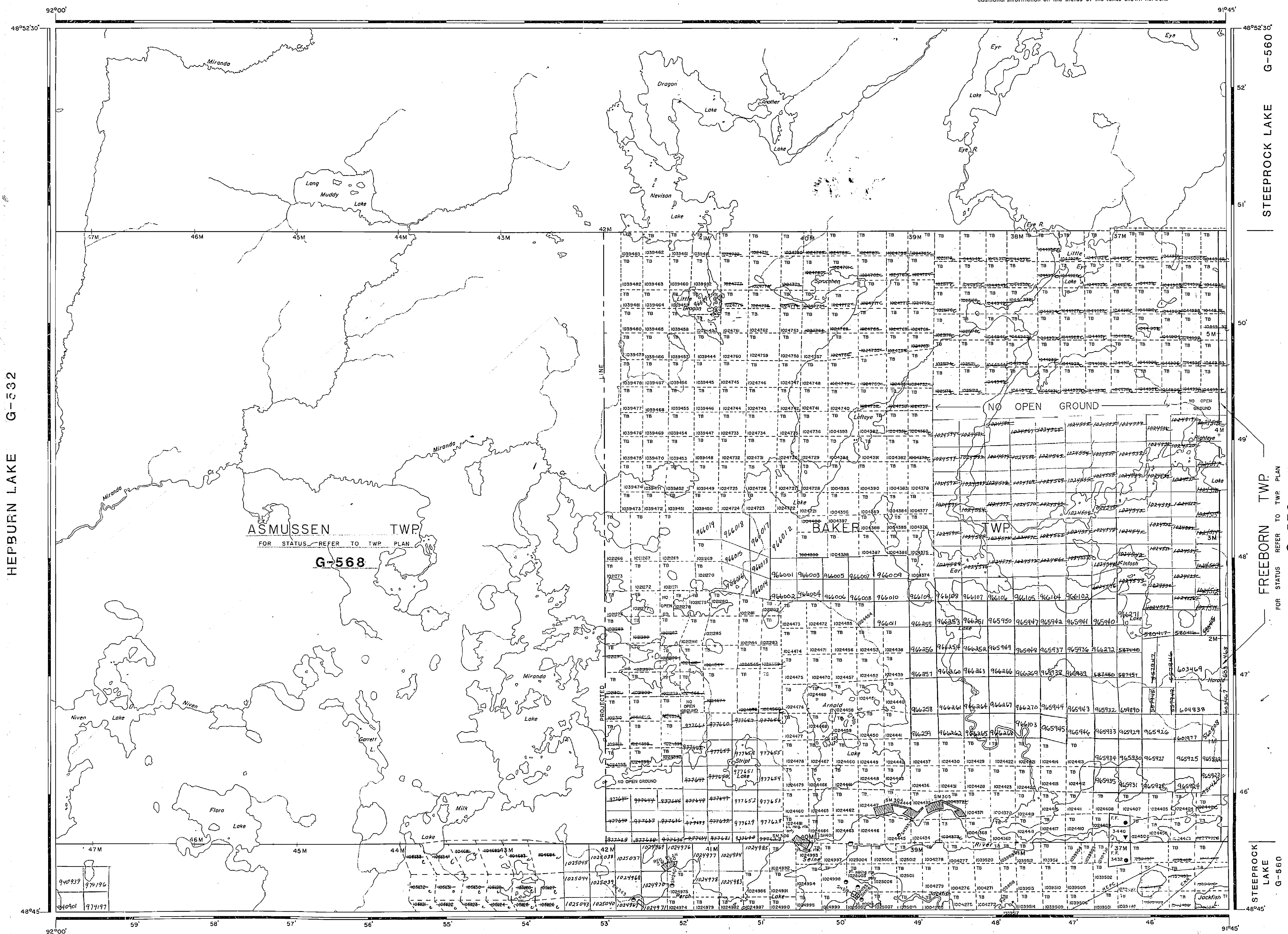
NOTE: MINING RIGHTS IN PARCELS PATENTED PRIOR TO MAY 6, 1912, VESTED IN ORIGINAL PATENTEE BY THE PUBLIC LANDS ACT, R.S.O. 1970, CHAP. 380, SEC. 63, SUBSEC. 1.



AREA  
**MIRANDA LAKE**  
M.N.R. ADMINISTRATIVE DISTRICT  
**ATIKOKAN**  
MINING DIVISION  
**THUNDER BAY**  
LAND TITLES / REGISTRY DIVISION  
**RAINY RIVER**



Date of Service Jun. 1/94. Number  
August 15, 1985 **G-543**



HEPBURN LAKE G-532

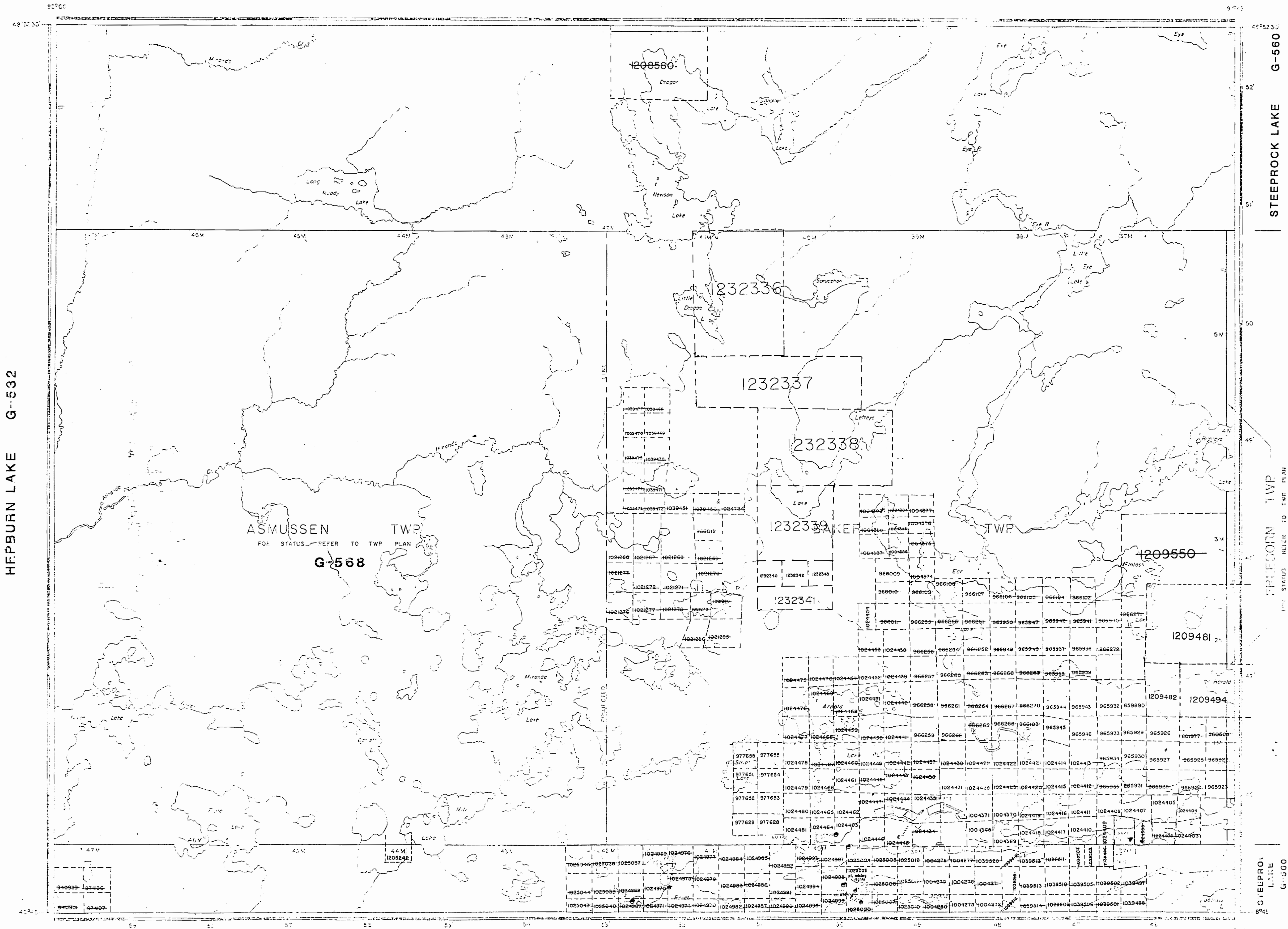
STEEPCROCK LAKE G-560

FREEBORN TWP. REFER TO TWP PLAN G-570

STEEPCROCK LAKE G-560

McOUAT LAKE G-542

CROWROCK LAKE G-520



HEPBURN LAKE G-532

STEEPROCK LAKE G-560

FRIEFORN TWP G-570

STEEPROCK LAKE G-500

McOUAT LAKE G-542

REFERENCES

AREAS WITHDRAWN FROM DISPOSITION

S.R. - SURFACE RIGHTS M.R. - MINING RIGHTS

Description Order No. Date Disposition File

DATE OF ISSUE

MAY 19 1998

PROVINCIAL RECORDING OFFICE - SUDBURY

NOTICE:  
The information that appears on this map has been compiled from various sources, and accuracy is not guaranteed. Those wishing to stake mining claims should consult with the Mining Recorder, Ministry of Northern Development and Mines, for additional information on the status of the lands shown hereon.

LEGEND

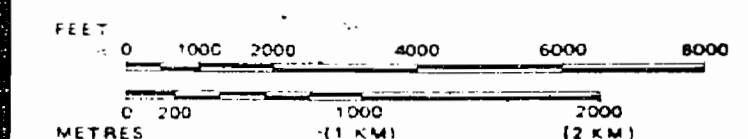
- HIGHWAY AND ROUTE No.
- OTHER ROADS
- TRAILS
- SURVEYED LINES:
  - TOWNSHIP, BASE LINES, ETC.
  - LOTS, MINING CLAIMS, PARCELS, ETC.
- UNSURVEYED LINES:
  - LOT LINES
  - PARCEL BOUNDARY
  - MINING CLAIMS ETC.
- RAILWAY AND RIGHT OF WAY
- UTILITY LINES
- NON-PERENNIAL STREAM
- FLOODING OR FLOODING RIGHTS
- SUBDIVISION OR COMPOSITE PLAN
- RESERVATIONS
- ORIGINAL SHORELINE
- MARSH OR MUSKEG
- MINES
- TRAVERSE MONUMENT

DISPOSITION OF CROWN LANDS

TYPE OF DOCUMENT	SYMBOL
PATENT, SURFACE & MINING RIGHTS	●
" SURFACE RIGHTS ONLY	○
" MINING RIGHTS ONLY	◐
LEASE, SURFACE & MINING RIGHTS	◑
" SURFACE RIGHTS ONLY	◒
" MINING RIGHTS ONLY	◓
LICENCE OF OCCUPATION	◔
ORDER-IN-COUNCIL	◕
RESERVATION	◖
CANCELLED	◗
SAND & GRAVEL	◘
LAND USE PERMITS FOR COMMERCIAL TOURISM, OUTPOST CAMPS	◙

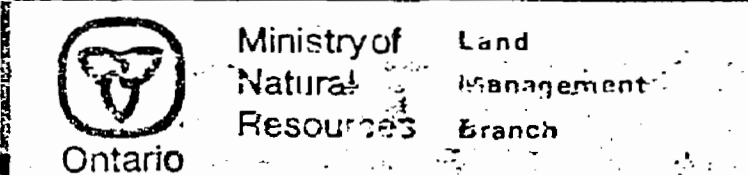
NOTE: MINING RIGHTS IN PARCELS PATENTED PRIOR TO MAY 8, 1973, VESTED IN ORIGINAL PATENTEE BY THE PUBLIC LANDS ACT, R.S.O. 1970, CHAP. 380, SEC. 63, SUBSEC. 1.

SCALE: 1 INCH = 40 CHAINS



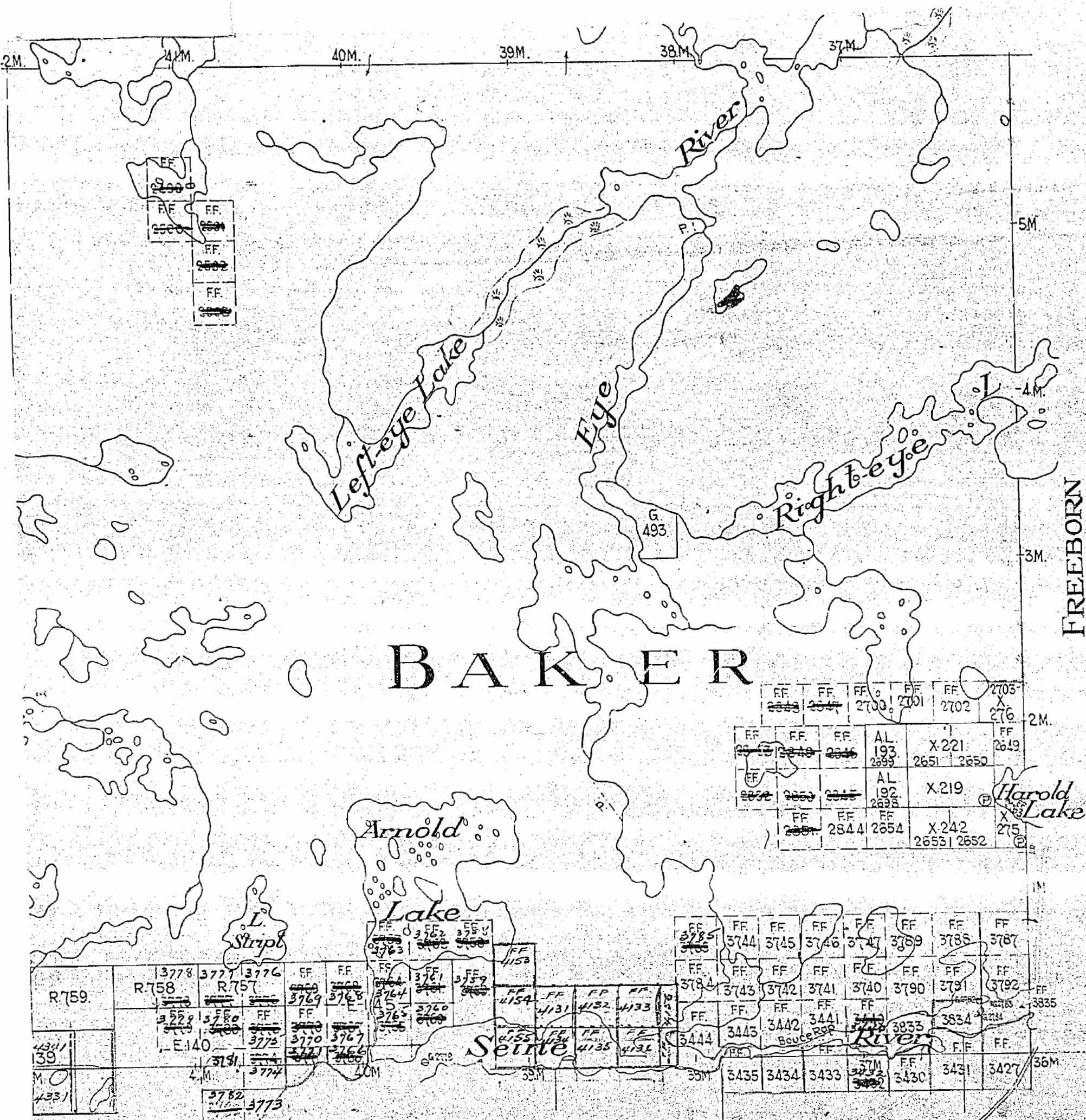
AREA  
**MIRANDA LAKE**

M.N.R. ADMINISTRATIVE DISTRICT  
**ATIKOKAN**  
MINING DIVISION  
**THUNDER BAY**  
LAND TITLES / REGISTRY DIVISION  
**RAINY RIVER**



Date: In Service Jun. 1/94. Number: **G-543**

2367



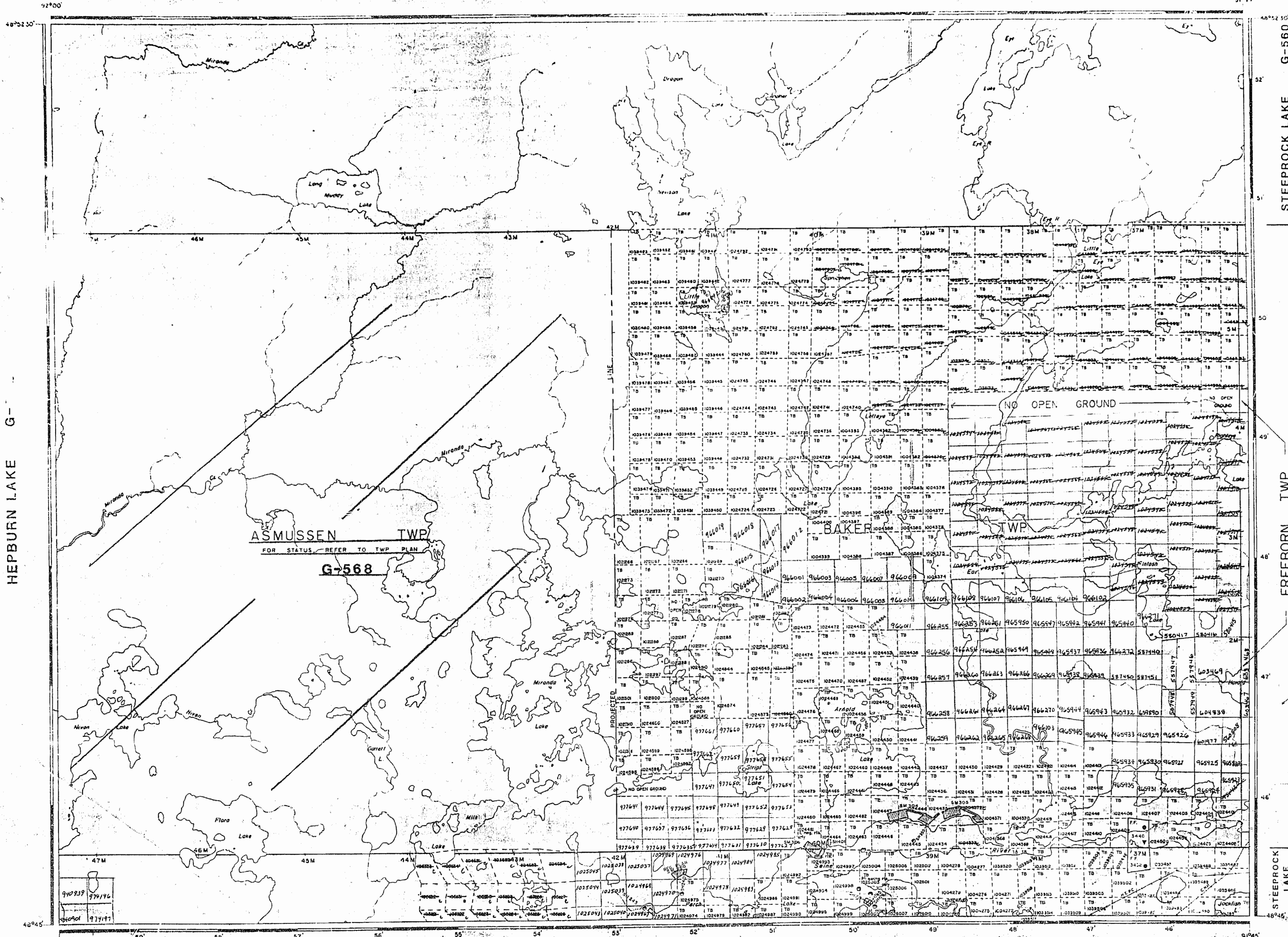
FREEBORN

BAKER

SCALE 40 CHAINS = 1 INCH

CROWROCK LAKE G-520

The information shown on this map was compiled from various sources and accuracy is not guaranteed. Those wishing to stake mining claims should consult with the Mining Recorder, Ministry of Northern Development and Mines for additional information on the status of the lands shown hereon.



**AREAS WITHDRAWN FROM DISPOSITION**

S.R. - SURFACE RIGHTS    M.R. - MINING RIGHTS

THE INFORMATION THAT APPEARS ON THIS MAP HAS BEEN COMPILED FROM VARIOUS SOURCES, AND ACCURACY IS NOT GUARANTEED. THOSE WISHING TO STAKE MINING CLAIMS SHOULD CONSULT WITH THE MINING RECORDER, MINISTRY OF NORTHERN DEVELOPMENT AND MINES, FOR ADDITIONAL INFORMATION ON THE STATUS OF THE LANDS SHOWN HEREON.

**SAND AND GRAVEL**

Quarry Permit 483

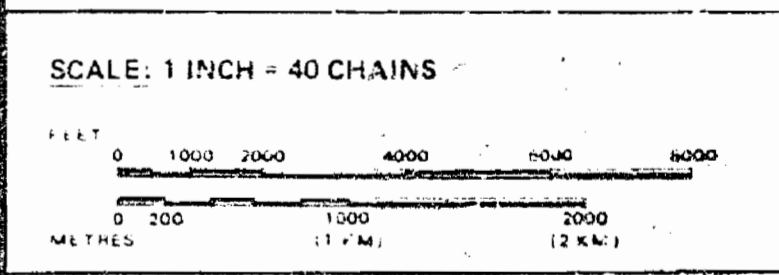
**LEGEND**

HIGHWAY AND ROUTE No	
OTHER ROADS	
TRAILS	
SURVEYED LINES	
TOWNSHIP BASE LINES, ETC	
LOTS, MINING CLAIMS, PARCELS, ETC	
UNSURVEYED LINES	
LOT LINES	
PARCEL BOUNDARY	
MINING CLAIMS ETC	
RAILWAY AND RIGHT OF WAY	
UTILITY LINES	
NON PERENNIAL STREAM	
FLOODING OR FLOODING RIGHTS	
SUBDIVISION OR COMPOSITE PLAN	
RESERVATIONS	
ORIGINAL SHORELINE	
MARSH OR MUSKIEG	
MINES	
TRAVERSE MONUMENT	

**DISPOSITION OF CROWN LANDS**

TYPE OF DOCUMENT	SYMBOL
PATENT, SURFACE & MINING RIGHTS	
" SURFACE RIGHTS ONLY	
" MINING RIGHTS ONLY	
LEASE, SURFACE & MINING RIGHTS	
" SURFACE RIGHTS ONLY	
" MINING RIGHTS ONLY	
LICENCE OF OCCUPATION	
ORDER-IN-COUNCIL	
RESERVATION	
CANCELLED	
SAND & GRAVEL	

LAND USE PERMITS FOR COMMERCIAL TOURISM, OUTPOST CAMPS  
NOTE: MINING RIGHTS IN PARCELS PATENTED PRIOR TO MAY 1 1913, VESTED IN ORIGINAL PATENTEE BY THE PUBLIC LANDS ACT, R.S.O. 1912, CAP. 380, SEC. 63, SUBSEC. 1



AREA

**MIRANDA LAKE**

M.N.R. ADMINISTRATIVE DISTRICT  
**ATIKOKAN**

MINING DIVISION  
**THUNDER BAY**

LAND TITLES / REGISTRY DIVISION  
**RAINY RIVER**

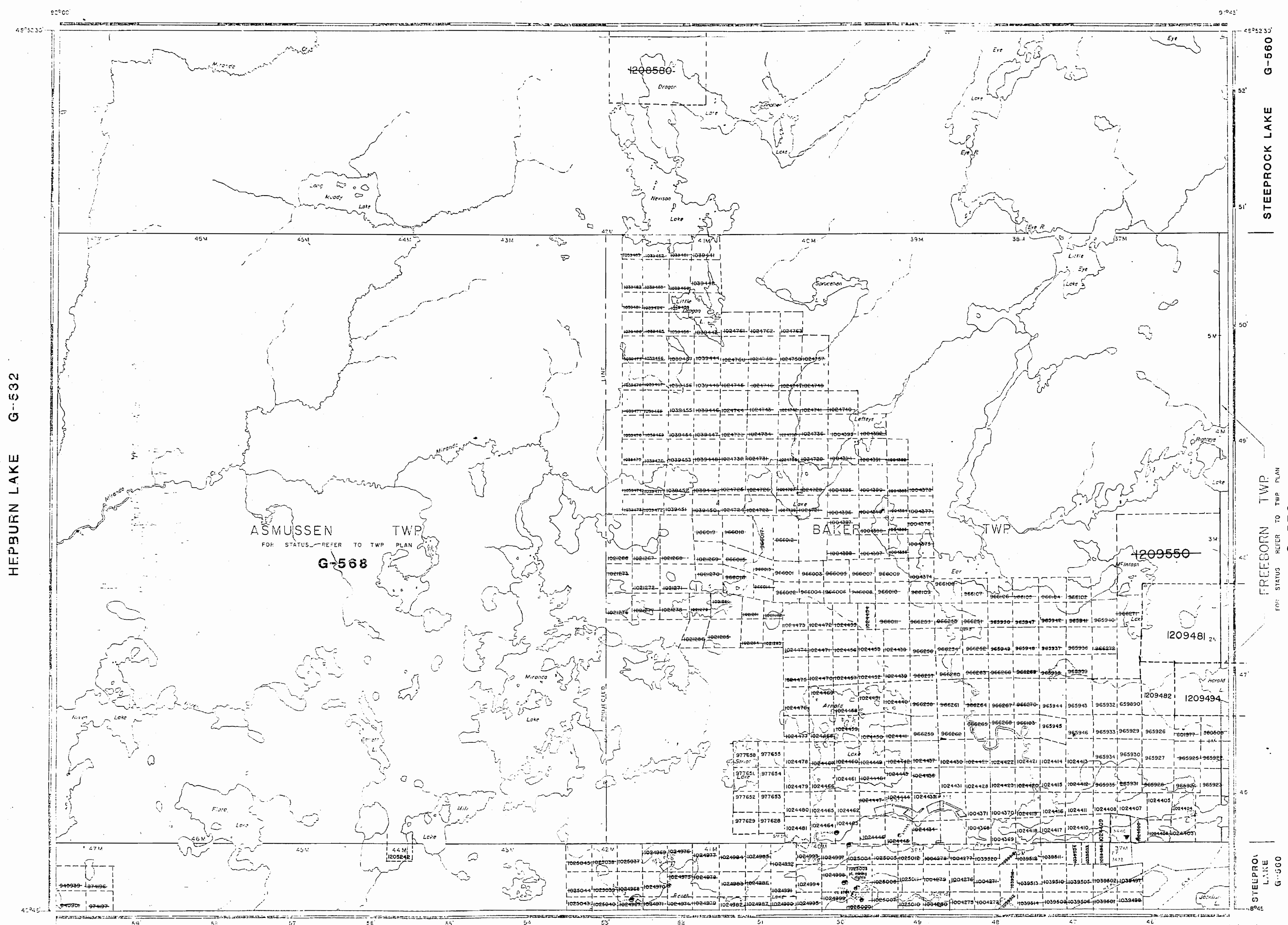
Ministry of Land Management  
Natural Resources Branch

Date: August 15, 1945  
Number: **G-543**

McQUAT LAKE G-542

HEPBURN LAKE G-560  
STEEP ROCK LAKE G-560  
FREEBORN TWP. G-570  
FOR STATUS REFER TO TWP. PLAN

CROWROCK LAKE G-520



REFERENCES

AREAS WITHDRAWN FROM DISPOSITION  
S.R. - SURFACE RIGHTS M.R. - MINING RIGHTS

Description	Order No.	Date	Disposition	File

NOTICE:  
The information that appears on this map has been compiled from various sources, and accuracy is not guaranteed. Those wishing to stake mining claims should consult with the Mining Recorder, Ministry of Northern Development and Mines, for additional information on the status of the lands shown hereon.

LEGEND

- HIGHWAY AND ROUTE No.
- OTHER ROADS
- TRAILS
- SURVEYED LINES:
  - TOWNSHIP, S. BASE LINES, ETC.
  - LOTS, MINING CLAIMS, PARCELS, ETC.
- UNSURVEYED LINES:
  - LOT LINES
  - PARCEL BOUNDARY
  - MINING CLAIMS ETC.
- RAILWAY AND RIGHT OF WAY
- UTILITY LINES
- NON-PERENNIAL STREAM
- FLOODING OR FLOODING RIGHTS
- SUBDIVISION OR COMPOSITE PLAN
- RESERVATIONS
- ORIGINAL SHORELINE
- MARSH OR MUSKEG
- MINES
- TRAVERSE MONUMENT

DATE OF ISSUE

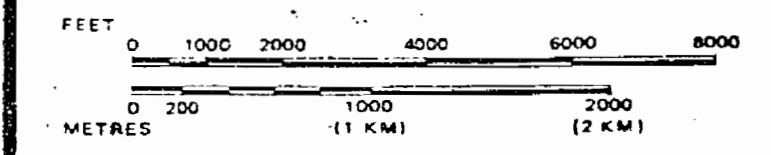
APR 15 1998

PROVINCIAL RECORDING OFFICE - SUDBURY

DISPOSITION OF CROWN LANDS

TYPE OF DOCUMENT	SYMBOL
PATENT, SURFACE & MINING RIGHTS	
" SURFACE RIGHTS ONLY	
" MINING RIGHTS ONLY	
LEASE, SURFACE & MINING RIGHTS	
" SURFACE RIGHTS ONLY	
" MINING RIGHTS ONLY	
LICENCE OF OCCUPATION	
ORDER-IN-COUNCIL	
RESERVATION	
CANCELLED	
SAND & GRAVEL LAND USE PERMITS FOR COMMERCIAL TOURISM, OUTPOST CAMPS	

SCALE: 1 INCH = 40 CHAINS



AREA  
**MIRANDA LAKE**  
M.N.R. ADMINISTRATIVE DISTRICT  
**ATIKOKAN**  
MINING DIVISION  
**THUNDER BAY**  
LAND TITLES / REGISTRY DIVISION  
**RAINY RIVER**

Ministry of Natural Resources  
Land Management Branch  
Ontario

Date: In Service Jun. 1/94.  
Number: **G-543**

CROWROCK LAKE G-520

REFERENCES

AREAS WITHDRAWN FROM DISPOSITION

S.R. - SURFACE RIGHTS M.R. - MINING RIGHTS

Description Order No. Date Disposition File

NOTICE:  
The information that appears on this map has been compiled from various sources, and accuracy is not guaranteed. Those wishing to stake mining claims should consult with the Mining Recorder, Ministry of Northern Development and Mines, for additional information on the status of the lands shown hereon.

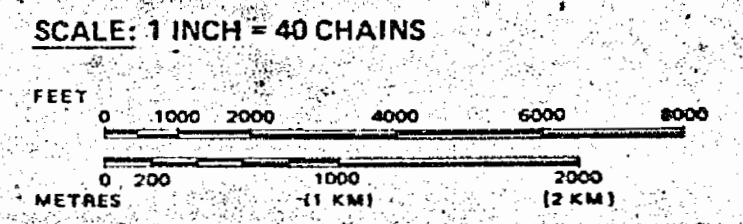
LEGEND

- HIGHWAY AND ROUTE No.
- OTHER ROADS
- TRAILS
- SURVEYED LINES:
  - TOWNSHIP, BASE LINES, ETC.
  - LOTS, MINING CLAIMS, PARCELS, ETC.
- UNSURVEYED LINES:
  - LOT LINES
  - PARCEL BOUNDARY
  - MINING CLAIMS ETC.
- RAILWAY AND RIGHT OF WAY
- UTILITY LINES
- NON-PERENNIAL STREAM
- FLOODING OR FLOODING RIGHTS
- SUBDIVISION OR COMPOSITE PLAN
- RESERVATIONS
- ORIGINAL SHORELINE
- MARSH OR MUSKEG
- MINES
- TRAVERSE MONUMENT

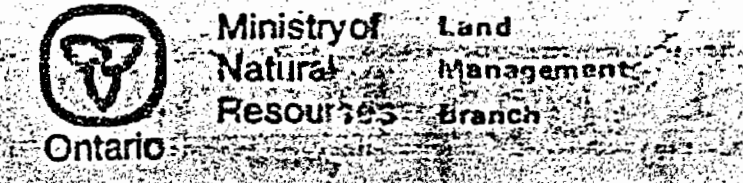
DISPOSITION OF CROWN LANDS

TYPE OF DOCUMENT	SYMBOL
PATENT, SURFACE & MINING RIGHTS	
SURFACE RIGHTS ONLY	
MINING RIGHTS ONLY	
LEASE, SURFACE & MINING RIGHTS	
SURFACE RIGHTS ONLY	
MINING RIGHTS ONLY	
LICENCE OF OCCUPATION	
ORDER-IN-COUNCIL	
RESERVATION	
CANCELLED	
SAND & GRAVEL	
LAND USE PERMITS FOR COMMERCIAL TOURISM, OUTPOST CAMPS	

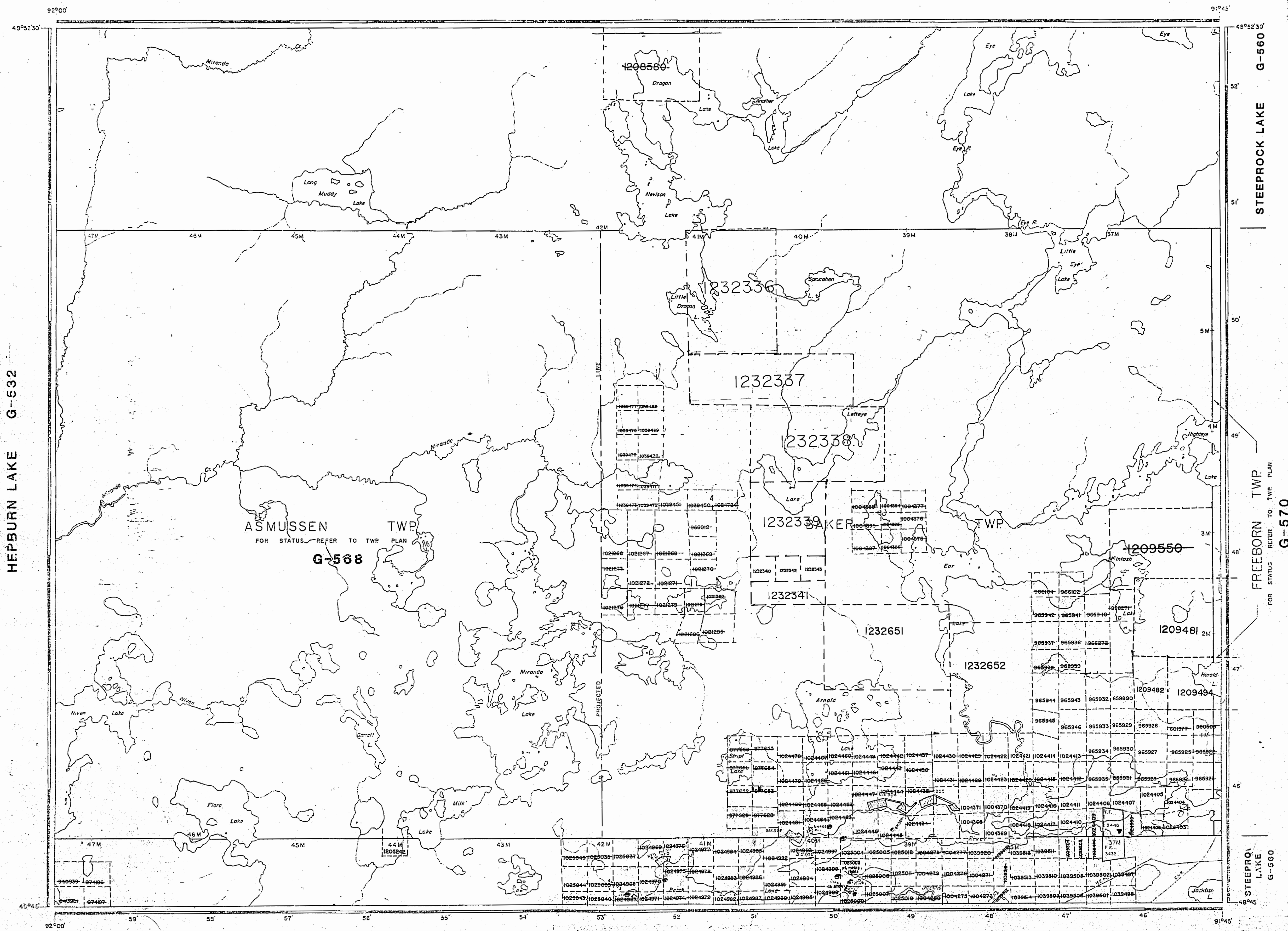
NOTE: MINING RIGHTS IN PARCELS PATENTED PRIOR TO MAY 6, 1913, VESTED IN ORIGINAL PATENTEE BY THE PUBLIC LANDS ACT, R.S.O. 1970, CHAP. 380, SEC. 63, SUBSEC. 1.



AREA  
**MIRANDA LAKE**  
M.N.R. ADMINISTRATIVE DISTRICT  
**ATIKOKAN**  
MINING DIVISION  
**THUNDER BAY**  
LAND TITLES / REGISTRY DIVISION  
**RAINY RIVER**



Date \_\_\_\_\_ Number **G-543**  
In Service Jun. 1/94.



HEPBURN LAKE G-532

STEEPROCK LAKE G-560

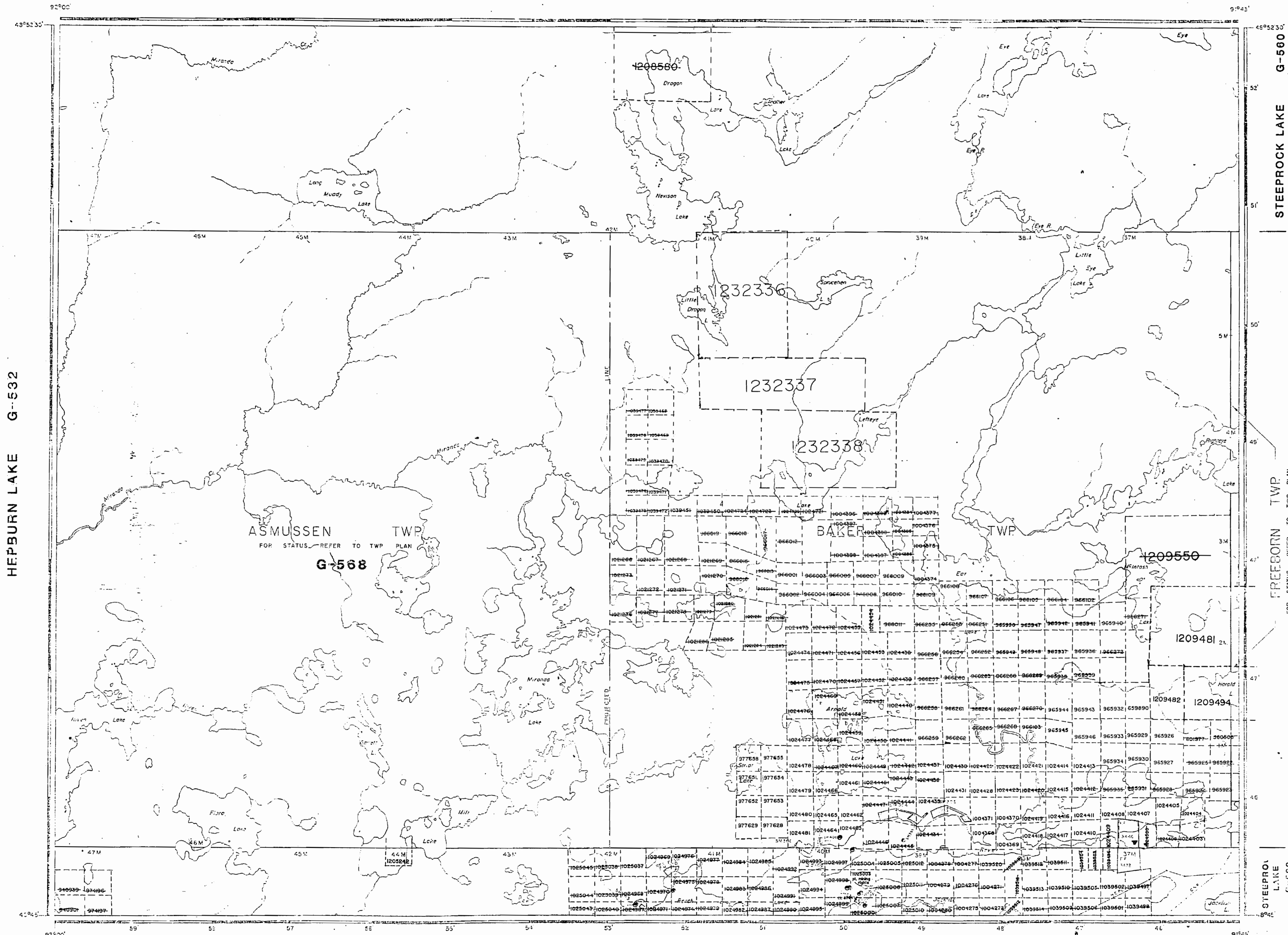
FREEBORN TWP G-570

McOUAT LAKE G-542

ASMUSSEN TWP  
FOR STATUS REFER TO TWP PLAN  
**G-568**

STEEPROCK LAKE G-560

CROWROCK LAKE G-520



REFERENCES

AREAS WITHDRAWN FROM DISPOSITION  
 S.R. - SURFACE RIGHTS M.R. - MINING RIGHTS

Description	Order No.	Date	Disposition	File

NOTICE:  
 The information that appears on this map has been compiled from various sources, and accuracy is not guaranteed. Those wishing to stake mining claims should consult with the Mining Recorder, Ministry of Northern Development and Mines, for additional information on the status of the lands shown hereon.

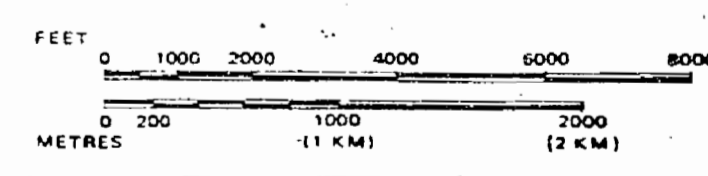
LEGEND

HIGHWAY AND ROUTE No.	
OTHER ROADS	
TRAILS	
SURVEYED LINES:	
TOWNSHIP, BASE LINES, ETC.	
LOTS, MINING CLAIMS, PARCELS, ETC.	
UNSURVEYED LINES:	
LOT LINES	
PARCEL BOUNDARY	
MINING CLAIMS ETC.	
RAILWAY AND RIGHT OF WAY	
UTILITY LINES	
NON-PERENNIAL STREAM	
FLOODING OR FLOODING RIGHTS	
SUBDIVISION OR COMPOSITE PLAN	
RESERVATIONS	
ORIGINAL SHORELINE	
MARSH OR MUSKEG	
MINES	
TRAVERSE MONUMENT	

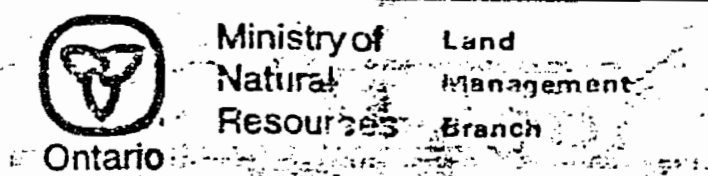
DISPOSITION OF CROWN LANDS

TYPE OF DOCUMENT	SYMBOL
PATENT, SURFACE & MINING RIGHTS	
SURFACE RIGHTS ONLY	
MINING RIGHTS ONLY	
LEASE, SURFACE & MINING RIGHTS	
SURFACE RIGHTS ONLY	
MINING RIGHTS ONLY	
LICENCE OF OCCUPATION	
ORDER-IN-COUNCIL	
RESERVATION	
CANCELLED	
SAND & GRAVEL	
LAND USE PERMITS FOR COMMERCIAL TOURISM, OUTPOST CAMPS	

SCALE: 1 INCH = 40 CHAINS



AREA  
**MIRANDA LAKE**  
 M.N.R. ADMINISTRATIVE DISTRICT  
**ATIKOKAN**  
 MINING DIVISION  
**THUNDER BAY**  
 LAND TITLES / REGISTRY DIVISION  
**RAINY RIVER**

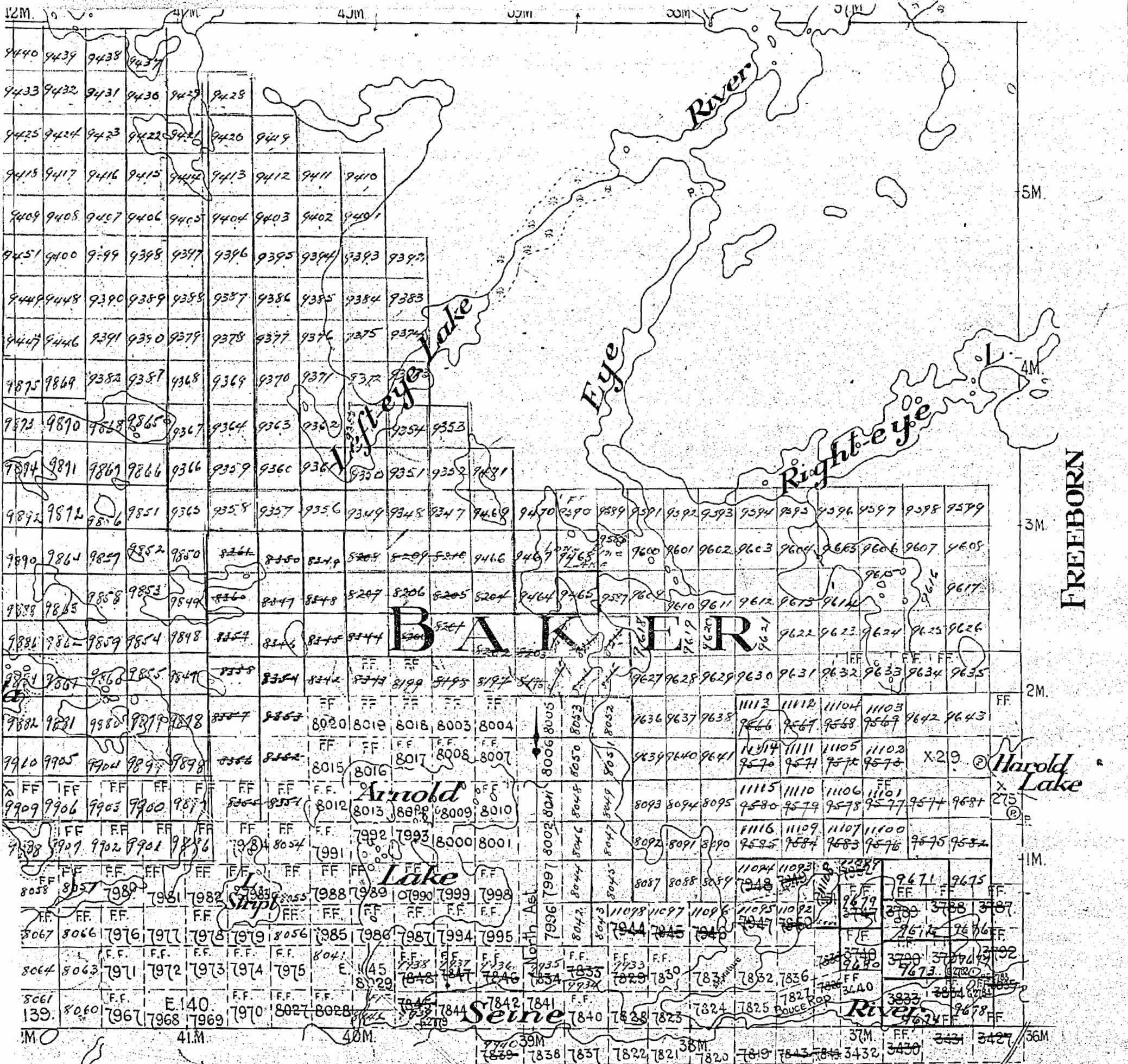


DATE OF ISSUE  
 APR 24 1998  
 PROVINCIAL RECORDING  
 OFFICE-SUBBURY

Date: \_\_\_\_\_ Number: **G-543**  
 In Service Jun. 1/94.



2367



M 2367

Scale: 40 Chains = 1 inch.

1954

Surface reservations 400 wide for Dept. of Lands and Forests Show Hereon thus

AREA OF

# MIRANDA LAKE

DISTRICT OF RAINY RIVER

FORT FRANCES MINING DIVISION

SCALE: 1-INCH = 40 CHAINS

### LEGEND

- PATENTED LAND ⊙
- CROWN LAND SALE C.S.
- LEASES ⊖
- LOCATED LAND Loc.
- LICENSE OF OCCUPATION L.O.
- MINING RIGHTS ONLY M.R.O.
- SURFACE RIGHTS ONLY S.R.O.
- ROADS —
- IMPROVED ROADS —
- KING'S HIGHWAYS —
- RAILWAYS —
- POWER LINES —
- MARSH OR MUSKES —
- MINES X

### NOTES

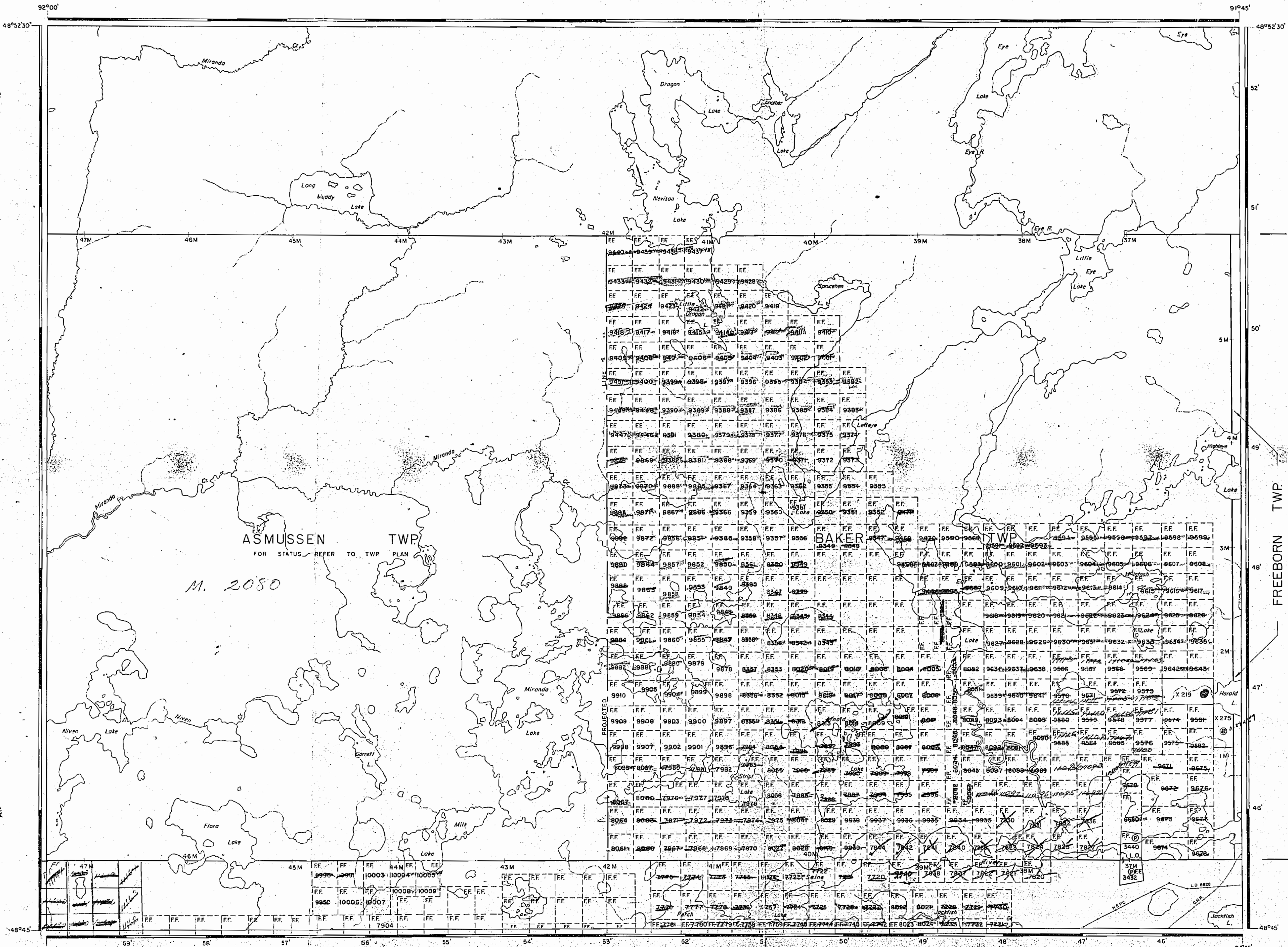
400' Reserve to Dept. of Lands & Forests shown thus:

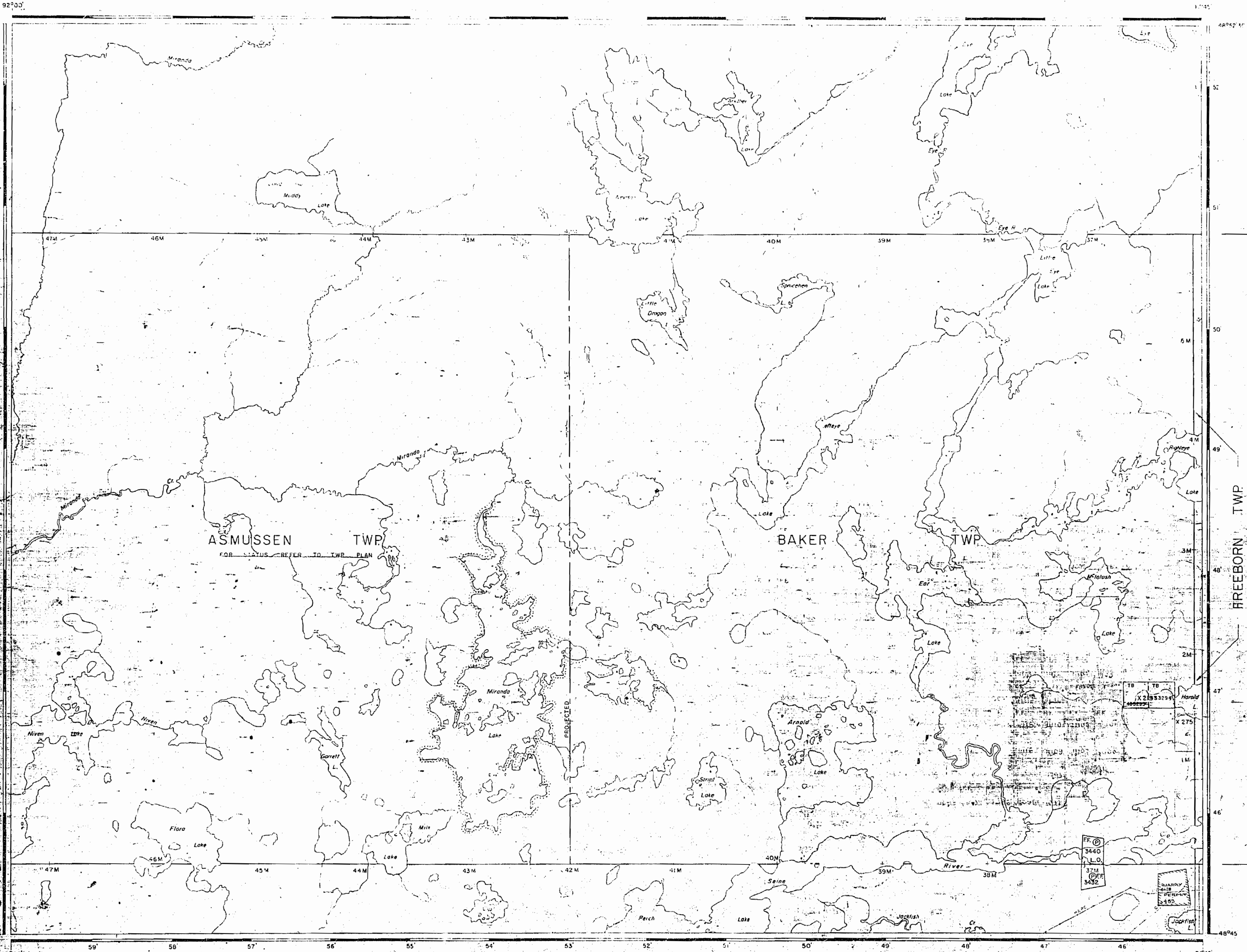
FREEBORN TWP. FOR STATUS REFER TO TWP. PLAN

1962

PLAN NO. M-2367

DEPARTMENT OF MINES  
- ONTARIO -





AREA OF  
**MIRANDA LAKE**

DISTRICT OF  
RAINY RIVER

THUNDER BAY  
MINING DIVISION

SCALE: 1-INCH = 40 CHAINS

**LEGEND**

- PATENTED LAND ⊙
- CROWN LAND SALE ⊙
- LEASES ⊙
- LOCATED LAND ⊙
- LICENSE OF OCCUPATION ⊙
- MINING RIGHTS ONLY M.R.O.
- SURFACE RIGHTS ONLY S.R.O.
- ROADS —
- IMPROVED ROADS —
- KING'S HIGHWAYS —
- RAILWAYS —
- POWER LINES —
- MARSH OR MUSKEG —
- MINES —

**NOTES**

400' Reserve to Dept. of Lands & Forests shown thus:  

Corporation of the Township of Atikokan shown thus:  

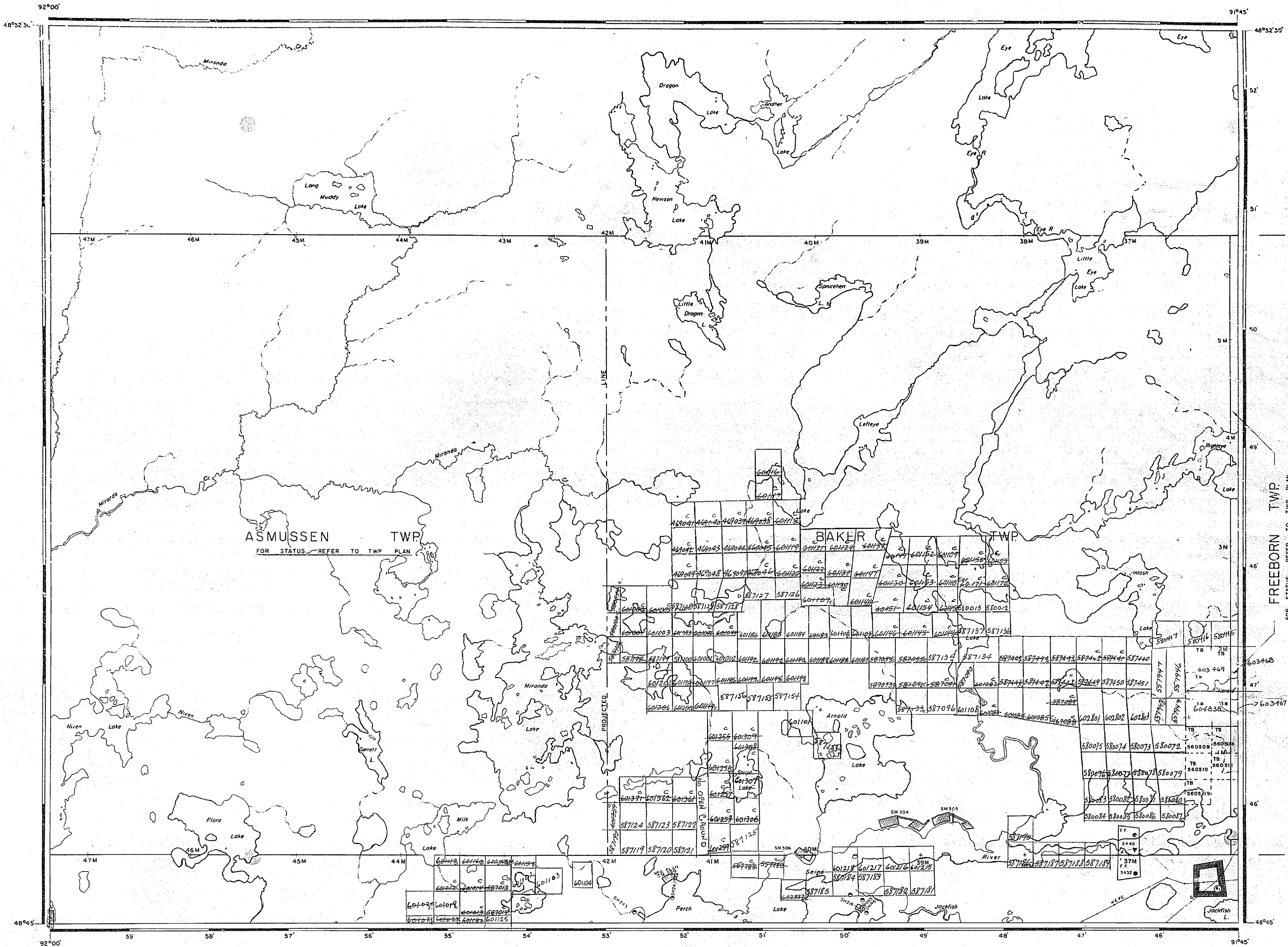
FREEBORN TWP  
FOR STATUS REFER TO TWP. PLAN

1977

FEB. 17/77

ATIKOKAN DIST.  
NATIONAL TOPOGRAPHIC SERIES 52 B13

PLAN NO. M-2367



AREA OF  
**MIRANDA LAKE**

DISTRICT OF  
RAINY RIVER

**THUNDER BAY**  
MINING DIVISION

SCALE: 1-INCH = 40 CHAINS

**LEGEND**

PATENT, SURFACE & MINING RIGHTS	⊕
" SURFACE RIGHTS ONLY	⊙
" MINING RIGHTS ONLY	⊚
LEASE, SURFACE & MINING RIGHTS	⊛
" SURFACE RIGHTS ONLY	⊜
" MINING RIGHTS ONLY	⊝
LICENCE OF OCCUPATION	⊞
ORDER-IN-COUNCIL	CC
ROADS	—
IMPROVED ROADS	—
KING'S HIGHWAYS	—
RAILWAYS	—
POWER LINES	—
MARSH OR MUSKEG	—
MINES	—

**NOTES**

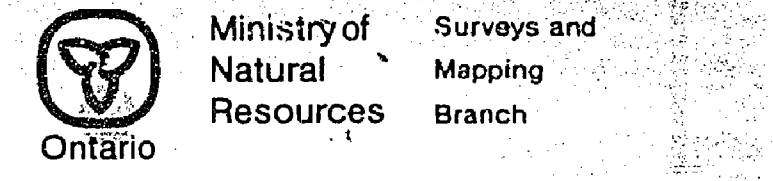
400' Reserve to Dept. of Lands & Forests shown thus: —

**SAND and GRAVEL**

⊙ Quarry Permit 483.

ATHKONAN DIST. NATIONAL TOPOGRAPHIC SERIES 52 B 15 DEC 4 '80

PLAN NO. **M-2367**



CROWROCK LAKE G-520

REFERENCES

AREAS WITHDRAWN FROM DISPOSITION

S.R. — SURFACE RIGHTS M.R. — MINING RIGHTS

Description Order No. Date Disposition File

SAND and GRAVEL

Quarry Permit 483.

LEGEND

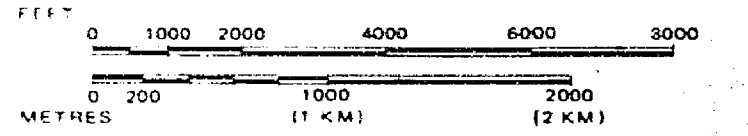
- HIGHWAY AND ROUTE No.
- OTHER ROADS
- TRAILS
- SURVEYED LINES
  - TOWNSHIPS, BASE LINES, ETC.
  - LOTS, MINING CLAIMS, PARCELS, ETC.
- UNSURVEYED LINES
  - LOT LINES
  - PARCEL BOUNDARY
  - MINING CLAIMS ETC.
- RAILWAY AND RIGHT OF WAY
- UTILITY LINES
- NON PERENNIAL STREAM
- FLOODING OR FLOODING RIGHTS
- SUBDIVISION OR COMPOSITE PLAN
- RESERVATIONS
- ORIGINAL SHORELINE
- MARSH OR MUSKEG
- MINES
- TRAVERSE MONUMENT

DISPOSITION OF CROWN LANDS


TYPE OF DOCUMENT	SYMBOL
PATENT, SURFACE & MINING RIGHTS	⊙
" SURFACE RIGHTS ONLY	⊙
" MINING RIGHTS ONLY	⊙
LEASE, SURFACE & MINING RIGHTS	⊙
" SURFACE RIGHTS ONLY	⊙
" MINING RIGHTS ONLY	⊙
LICENCE OF OCCUPATION	⊙
ORDER-IN-COUNCIL	OC
RESERVATION	⊙
CANCELLED	⊙
SAND & GRAVEL	⊙

NOTE: MINING RIGHTS IN PARCELS PATENTED PRIOR TO MAY 6, 1913, VESTED IN ORIGINAL PATENTEE BY THE PUBLIC LANDS ACT, R.S.O. 1970, CHAP. 380, SEC. 63, SUBSEC. 1.

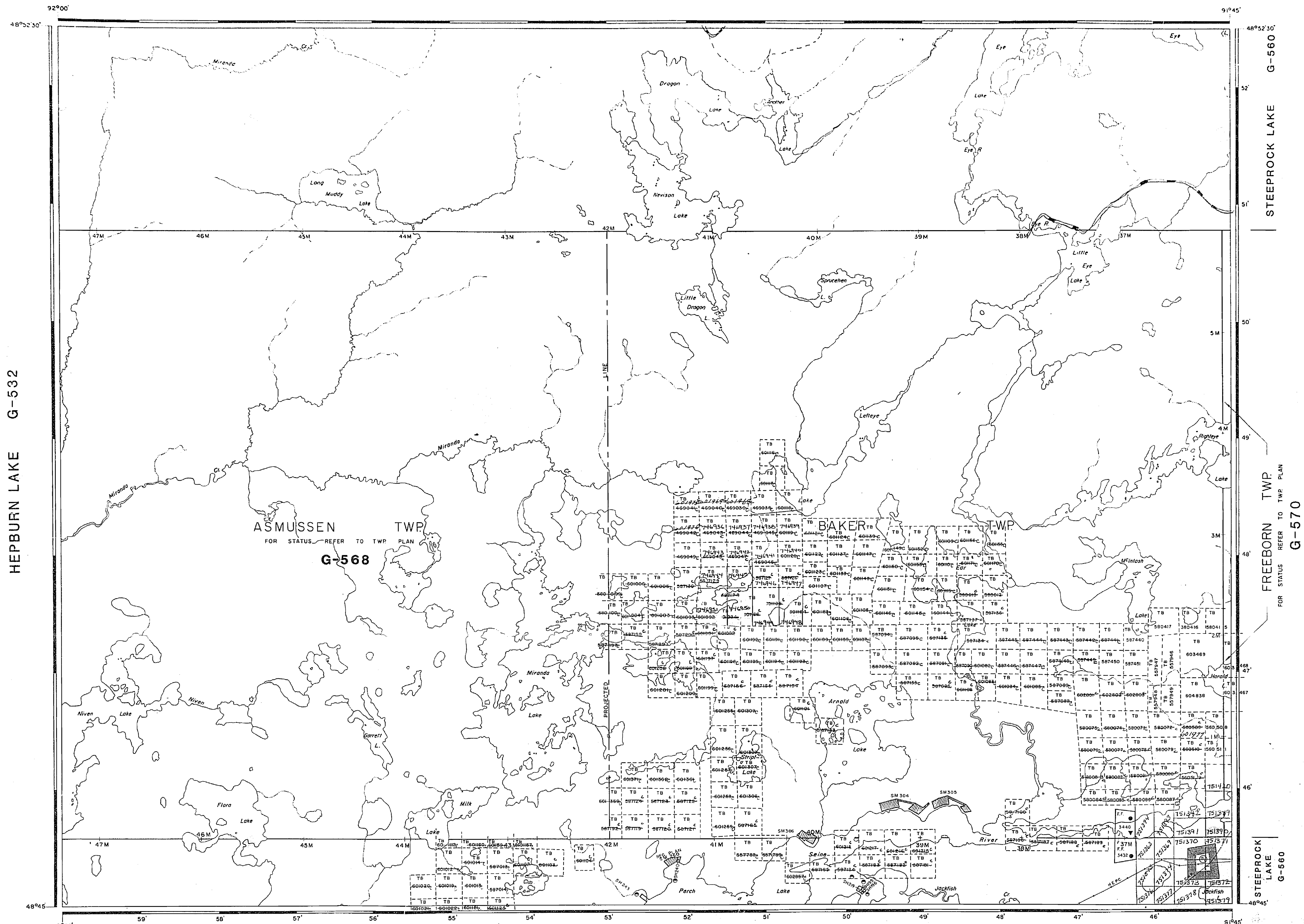
SCALE: 1 INCH = 40 CHAINS



AREA  
**MIRANDA LAKE**  
 M.N.R. ADMINISTRATIVE DISTRICT  
**ATIKOKAN**  
 MINING DIVISION  
**THUNDER BAY**  
 LAND TITLES / REGISTRY DIVISION  
**RAINY RIVER**



Date December 1981 Number  
 G-543



HEPBURN LAKE G-532  
 FREEBORN TWP. REFER TO TWP. PLAN G-570  
 STEEPROCK LAKE G-560  
 STEEPROCK LAKE G-560

McOUAT LAKE G-542

CROWROCK LAKE G-520

REFERENCES

AREAS WITHDRAWN FROM DISPOSITION

S.R. - SURFACE RIGHTS M.R. - MINING RIGHTS

Description Order No. Date Disposition File

SAND and GRAVEL

- Quarry Permit 483.

LEGEND


RAILWAY AND HIGHWAY	[Symbol]
TOWNSHIP BOUNDARIES	[Symbol]
SUBDIVISIONS	[Symbol]
RESERVATIONS	[Symbol]
MINES	[Symbol]
TRAVEL MONUMENT	[Symbol]

DISPOSITION OF CROWN LANDS

TYPE OF DOCUMENT	SYMBOL
PATENT SURFACE & MINING RIGHTS	[Symbol]
SURFACE RIGHTS ONLY	[Symbol]
MINING RIGHTS ONLY	[Symbol]
LEASE SURFACE & MINING RIGHTS	[Symbol]
SURFACE RIGHTS ONLY	[Symbol]
MINING RIGHTS ONLY	[Symbol]
LICENCE OF OCCUPATION	[Symbol]
OFFICIAL COUNCIL	[Symbol]
RESERVATION	[Symbol]
CANCELLED	[Symbol]
TAKE-UP	[Symbol]

NOTE: MINING RIGHTS IN PARCELS DENOTED BY THIS SYMBOL ARE SUBJECT TO THE PROVISIONS OF THE MINING ACT AND REGULATIONS THEREUNDER.

SCALE 1 INCH = 40 CHAINS



MIRANDA LAKE

M.N.R. ADMINISTRATIVE DISTRICT  
**ATIKOKAN**  
 MINING DIVISION  
**THUNDER BAY**  
 LAND TITLES / REGISTRY DIVISION  
**RAINY RIVER**

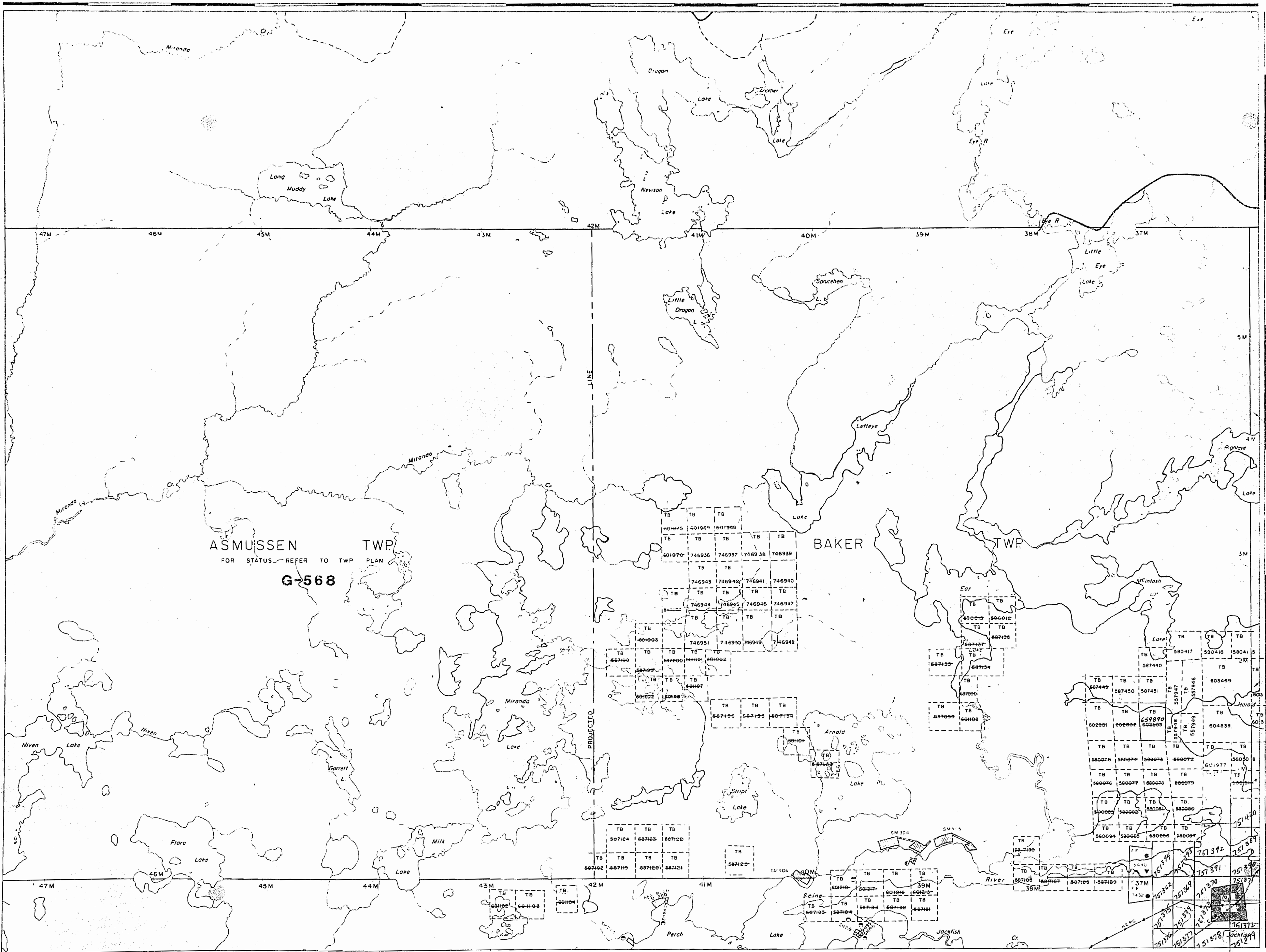
Ministry of Natural Resources  
 Land Management Branch  
 Ontario

Date: December 1981  
 Name: Du Gues 17/84

G-543

HEPBURN LAKE G-532

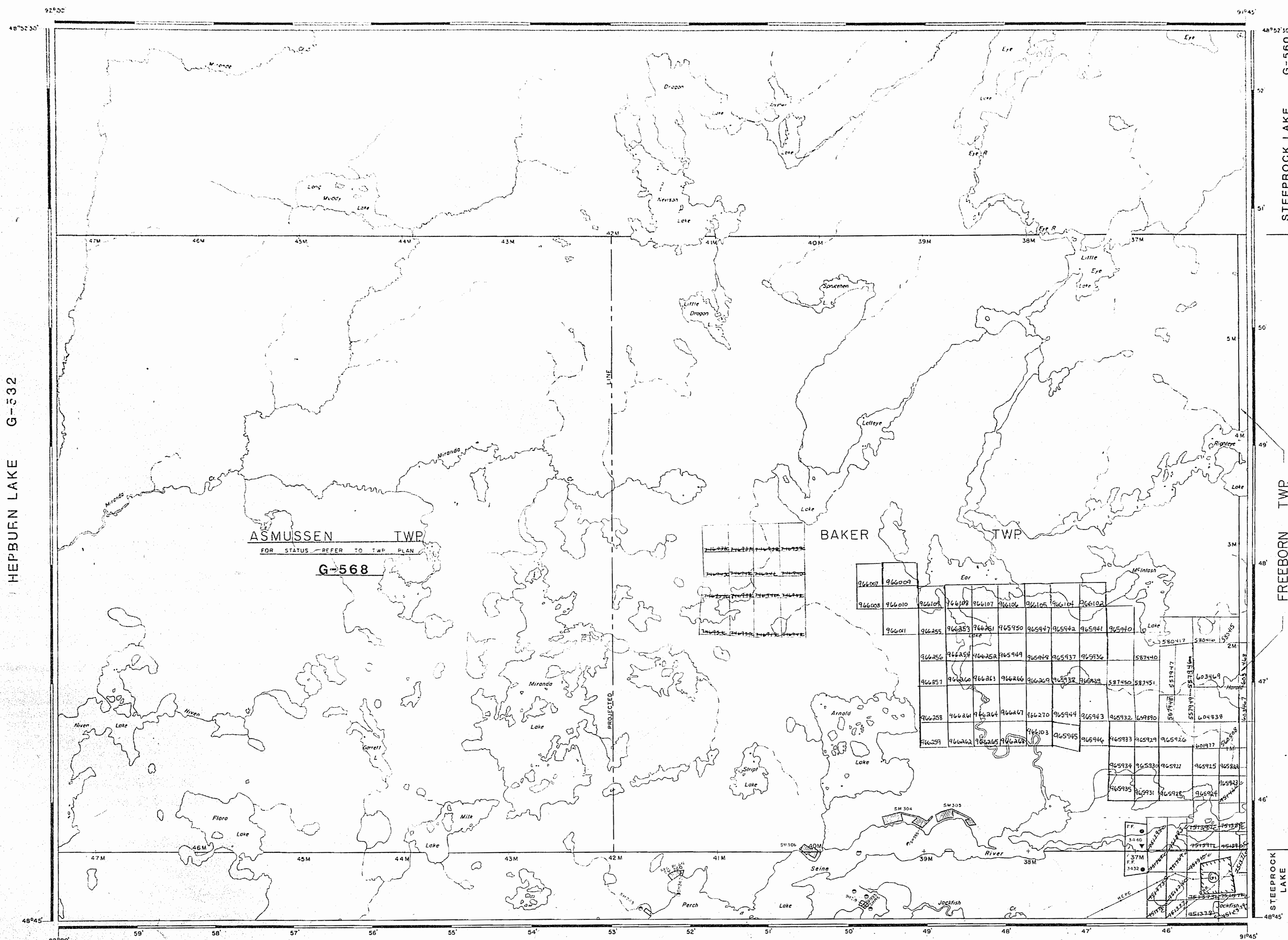
STEEPCROCK LAKE G-560



MCOUAT LAKE G-542

FREEBORN TWP G-570

CROWROCK LAKE G-520



REFERENCES

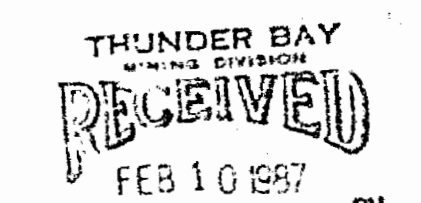
AREAS WITHDRAWN FROM DISPOSITION

S.R. - SURFACE RIGHTS M.R. - MINING RIGHTS

Description Order No. Date Disposition File

SAND AND GRAVEL

Quarry Permit 483



7,809,101 LEGEND

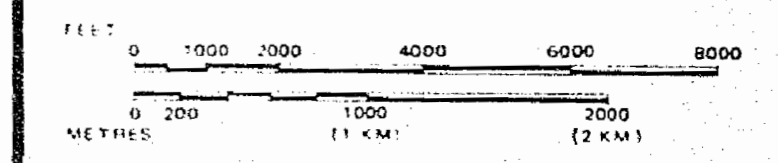
HIGHWAY AND ROUTE No.	
OTHER ROADS	
TRAILS	
SURVEYED LINES	
TOWNSHIP BASE LINES, ETC.	
LOTS, MINING CLAIMS, PARCELS, ETC.	
UNSURVEYED LINES	
LOT LINES	
PARCEL BOUNDARY	
MINING CLAIMS, ETC.	
RAILWAY AND RIGHT OF WAY	
UTILITY LINES	
NON PERENNIAL STREAM	
FLOODING OR FLOODING RIGHTS	
SUBDIVISION OR COMPOSITE PLAN	
RESERVATIONS	
ORIGINAL SHORELINE	
MARSH OR MUSKEG	
MINES	
TRAVERSE MONUMENT	

DISPOSITION OF CROWN LANDS

TYPE OF DOCUMENT	SYMBOL
PATENT, SURFACE & MINING RIGHTS	
" SURFACE RIGHTS ONLY	
" MINING RIGHTS ONLY	
LEASE, SURFACE & MINING RIGHTS	
" SURFACE RIGHTS ONLY	
" MINING RIGHTS ONLY	
LICENCE OF OCCUPATION	
ORDER-IN-COUNCIL	
RESERVATION	
CANCELLED	
SAND & GRAVEL	

NOTE: MINING RIGHTS IN PARCELS PATENTED PRIOR TO MAY 6, 1913, VESTED IN ORIGINAL PATENTEE BY THE PUBLIC LANDS ACT P.S.O. 1970, CHAP 380, SEC 63, SUBSEC 1.

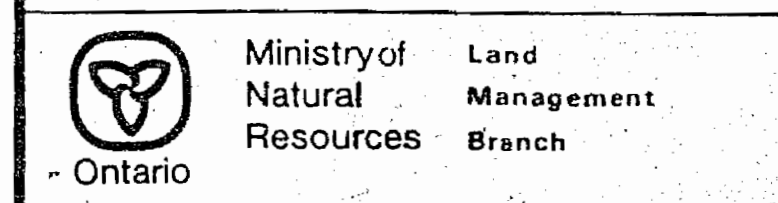
SCALE: 1 INCH = 40 CHAINS



AREA

MIRANDA LAKE

M.N.R. ADMINISTRATIVE DISTRICT  
**ATIKOKAN**  
 MINING DIVISION  
**THUNDER BAY**  
 LAND TITLES / REGISTRY DIVISION  
**RAINY RIVER**



Date August 15, 1985 Number **G-543**

HEPBURN LAKE G-532

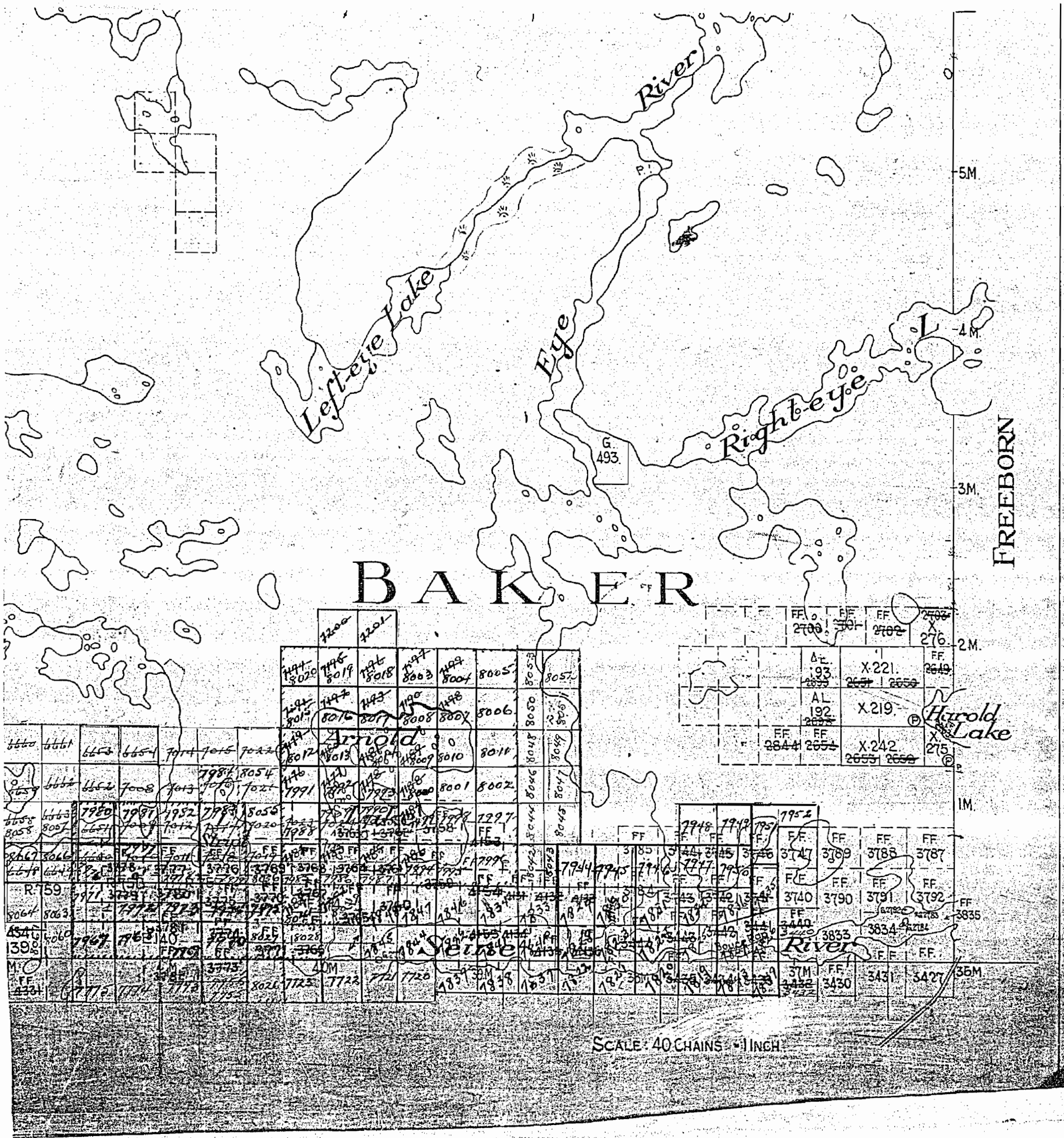
STEEPROCK LAKE G-560

FREEBORN TWP G-570

STEEPROCK LAKE G-560

McOUAT LAKE G-542

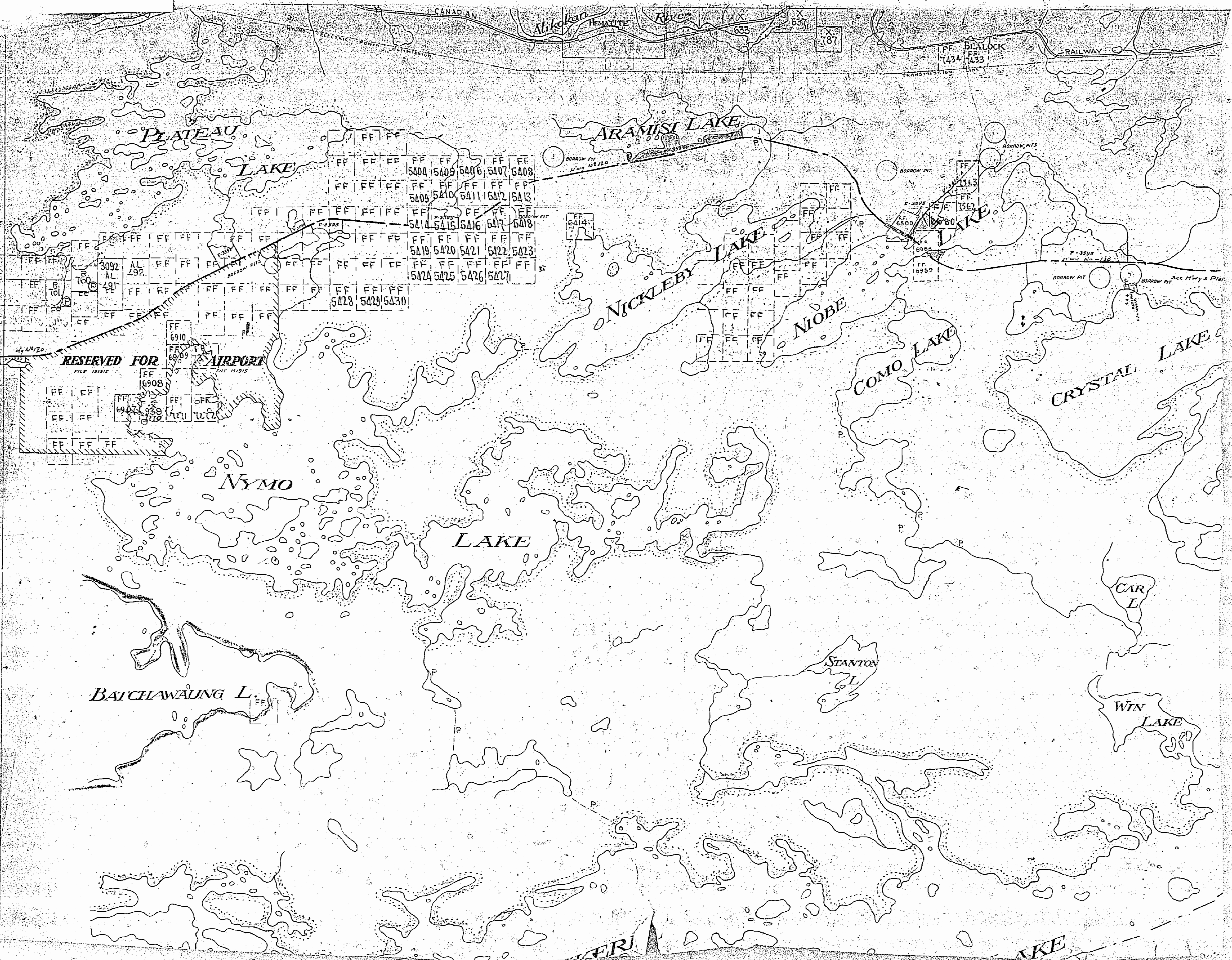
2367



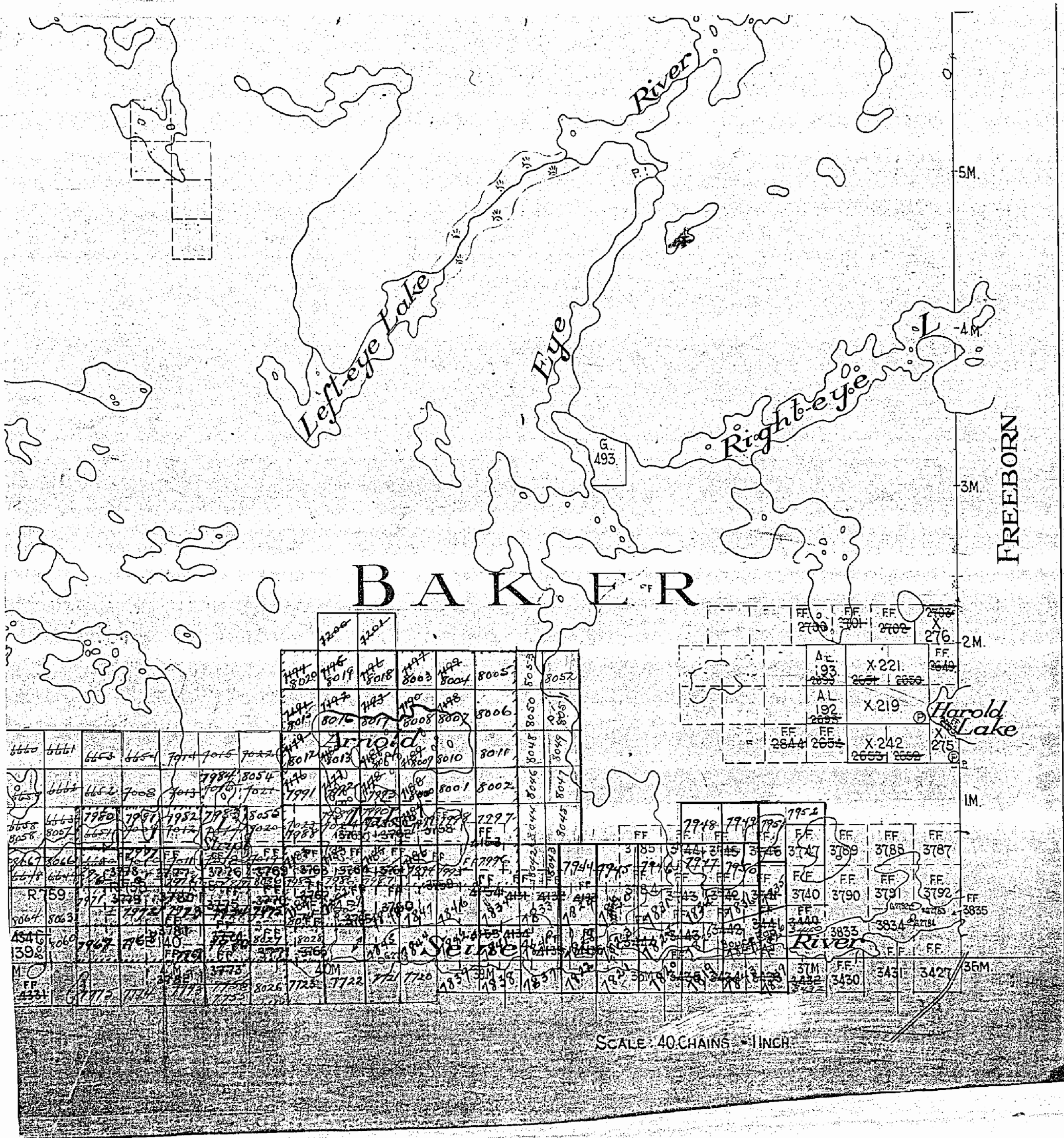
SCALE: 40 CHAINS = 1 INCH



2367



2367





2367

AREA OF  
**MIRANDA LAKE**

DISTRICT OF  
RAINY RIVER  
  
FORT FRANCES  
MINING DIVISION  
  
SCALE: 1-INCH = 40 CHAINS

**LEGEND**

PATENTED LAND	⊙
CROWN LAND SALE	⊙
LEASES	⊙
LOCATED LAND	⊙
LICENSE OF OCCUPATION	⊙
MINING RIGHTS ONLY	M.R.O.
SURFACE RIGHTS ONLY	S.R.O.
ROADS	—
IMPROVED ROADS	—
KING'S HIGHWAYS	—
RAILWAYS	—
POWER LINES	—
MARSH OR MUSKEG	—
MINES	—

**NOTES**

400' Reserve to Dept. of Lands & Forests shown thus

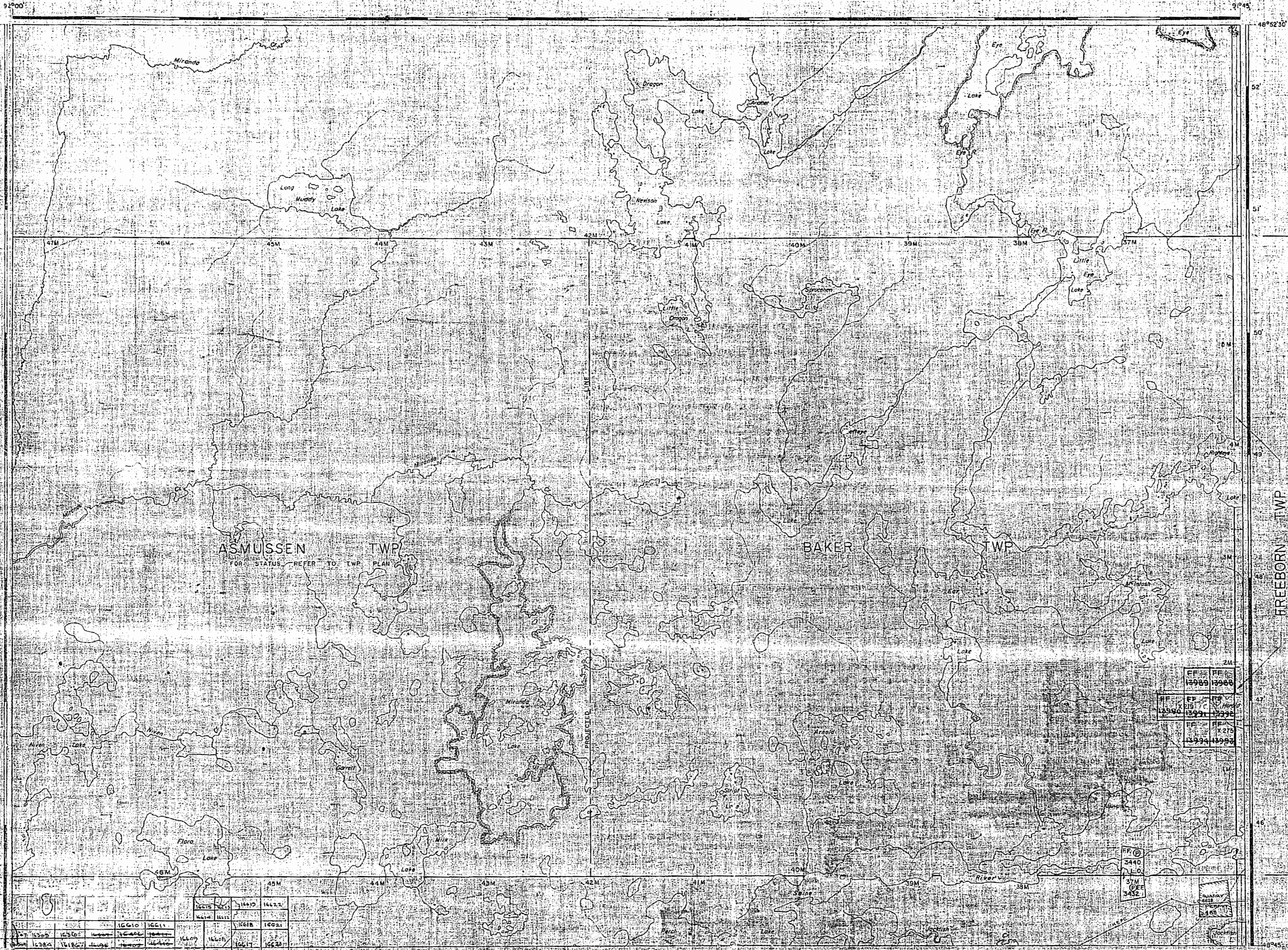
Corporation of the Township of Atikokan shown thus

FREEBORN TWP  
FOR STATUS REFER TO TWP PLAN

1967

PLAN NO. M-2367

DEPARTMENT OF MINES  
— ONTARIO —



16300	16301	16302	16303	16304	16305	16306	16307	16308	16309	16310	16311	16312	16313	16314	16315	16316	16317	16318	16319	16320
16320	16321	16322	16323	16324	16325	16326	16327	16328	16329	16330	16331	16332	16333	16334	16335	16336	16337	16338	16339	16340
16340	16341	16342	16343	16344	16345	16346	16347	16348	16349	16350	16351	16352	16353	16354	16355	16356	16357	16358	16359	16360
16360	16361	16362	16363	16364	16365	16366	16367	16368	16369	16370	16371	16372	16373	16374	16375	16376	16377	16378	16379	16380
16380	16381	16382	16383	16384	16385	16386	16387	16388	16389	16390	16391	16392	16393	16394	16395	16396	16397	16398	16399	16400

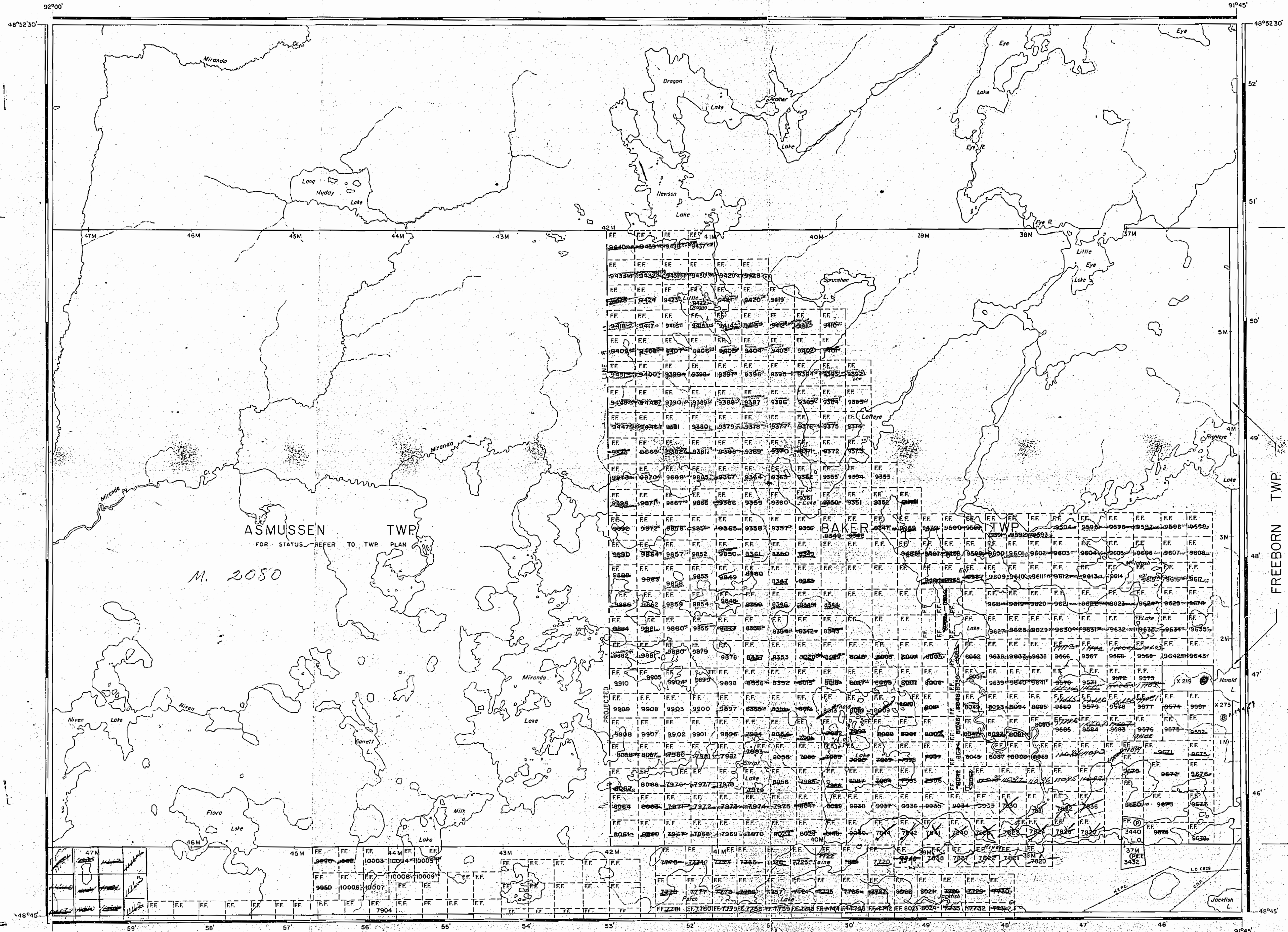
AREA OF  
**MIRANDA LAKE**  
 DISTRICT OF  
 RAINY RIVER  
 FORT FRANCES  
 MINING DIVISION  
 SCALE: 1-INCH = 40 CHAINS

**LEGEND**

PATENTED LAND	⊙
CROWN LAND SALE	C.S.
LEASES	⊕
LOCATED LAND	Loc.
LICENSE OF OCCUPATION	L.O.
MINING RIGHTS ONLY	M.R.O.
SURFACE RIGHTS ONLY	S.R.O.
ROADS	—
IMPROVED ROADS	—
KING'S HIGHWAYS	—
RAILWAYS	—
POWER LINES	—
MARSH OR MUSKEG	—
MINES	⊗

**NOTES**

400' Reserve to Dept. of Lands & Forests shown thus: ————



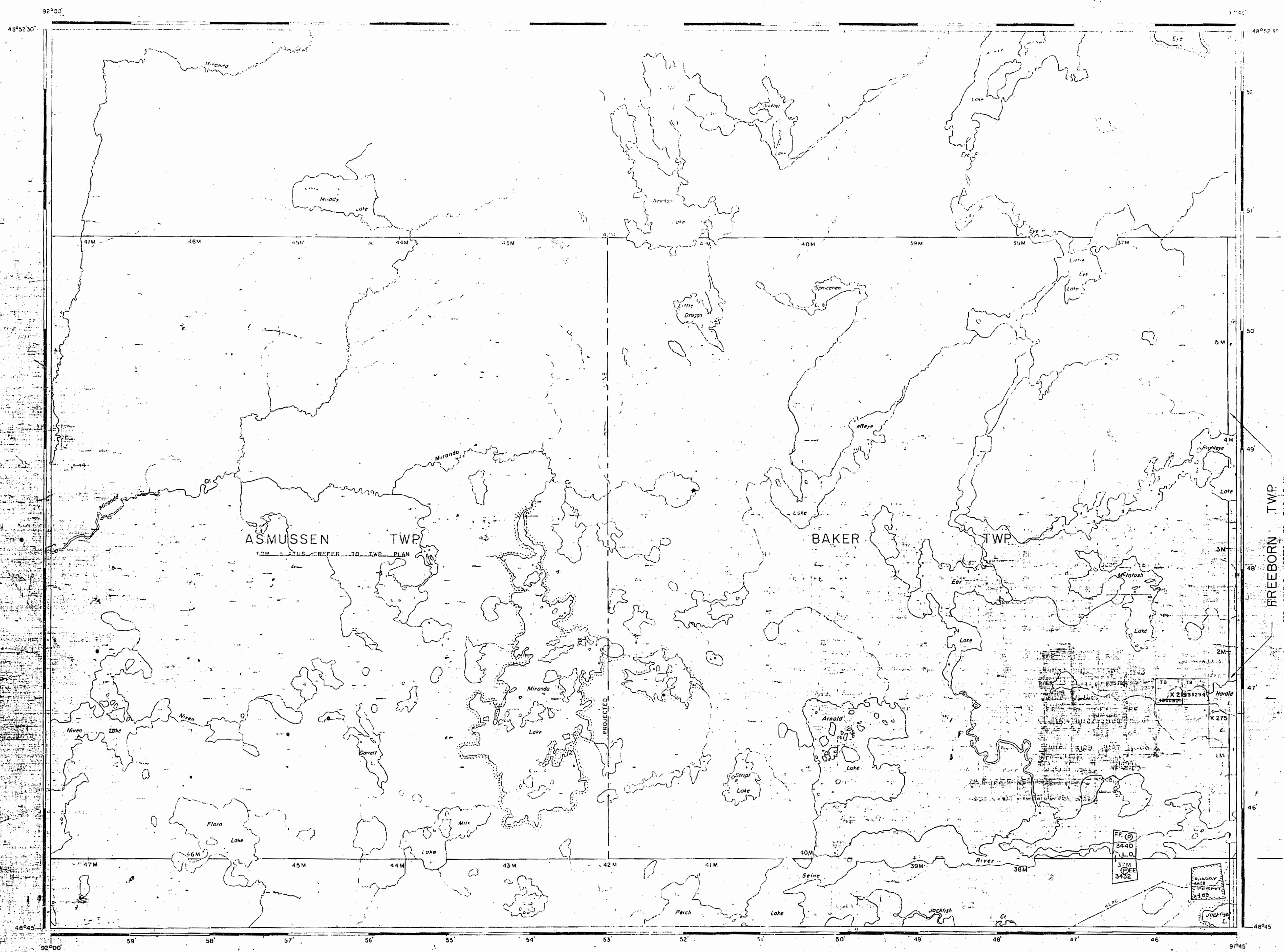
ASMUSSEN TWP.  
 FOR STATUS REFER TO TWP. PLAN  
 M. 2050

BAKER TWP.  
 FOR STATUS REFER TO TWP. PLAN

FREEBORN TWP.  
 FOR STATUS REFER TO TWP. PLAN

1962

PLAN NO. **M-2367**  
 DEPARTMENT OF MINES  
 - ONTARIO -



AREA OF  
**MIRANDA LAKE**  
 DISTRICT OF  
 RAINY RIVER  
 THUNDER BAY  
 MINING DIVISION  
 SCALE: 1-INCH = 40 CHAINS

**LEGEND**

PATENTED LAND	⊙
CROWN LAND SALE	C.S.
LEASES	Ⓢ
LOCATED LAND	Loc
LICENSE OF OCCUPATION	L.O.
MINING RIGHTS ONLY	M.R.O.
SURFACE RIGHTS ONLY	S.R.O.
ROADS	—
IMPROVED ROADS	—
KING'S HIGHWAYS	—
RAILWAYS	—
POWER LINES	—
MARSH OR MUSKEG	—
MINES	✕

**NOTES**

400' Reserve to Dept. of Lands & Forests  
 shown thus: —

Corporation of the Township of Atikokan  
 shown thus: —

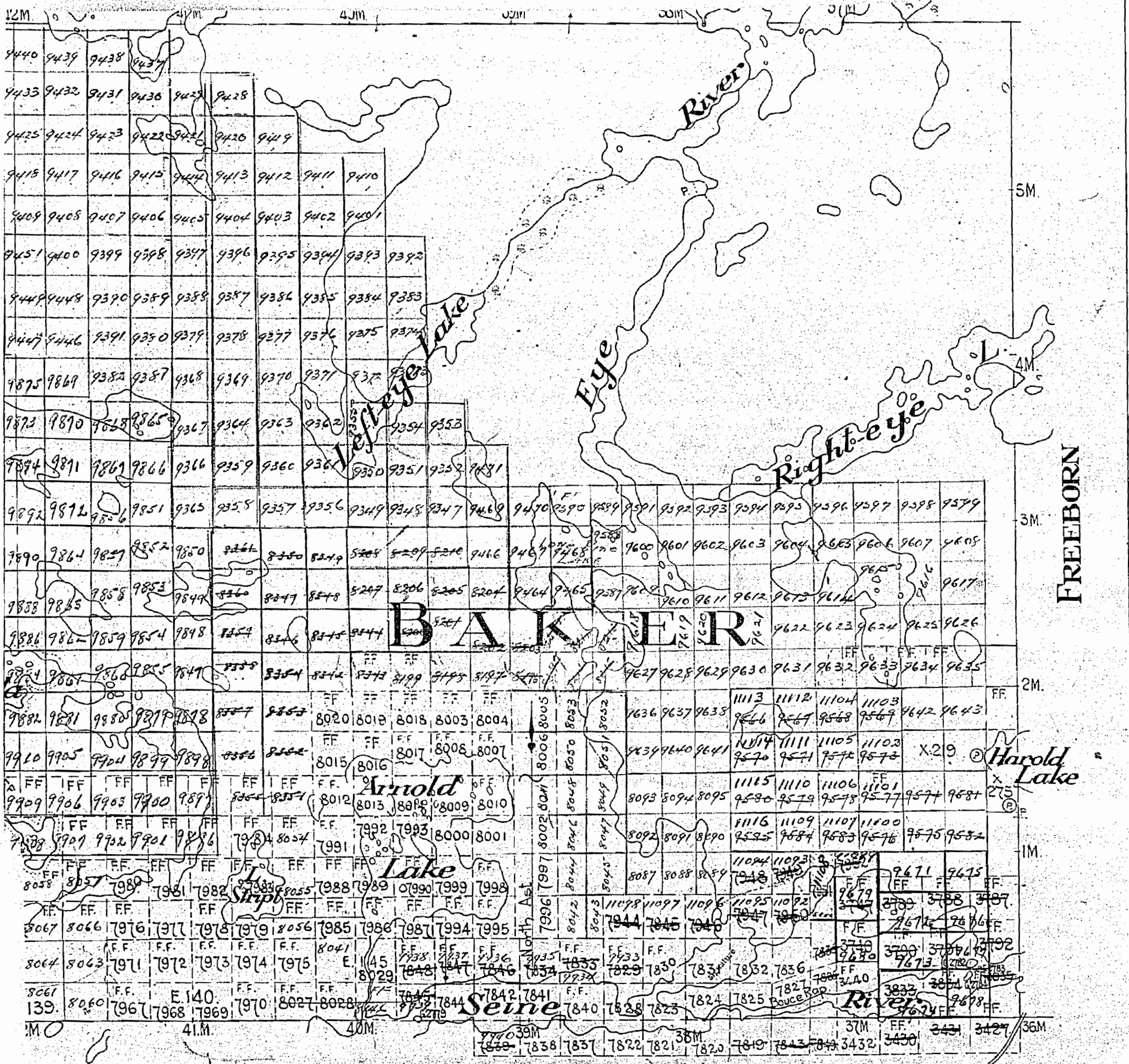
FREEBORN TWP.  
 FOR STATUS REFER TO TWP. PLAN

1977

FEB. 17/77

ATIKOKAN DIST.  
 NATIONAL TOPOGRAPHIC SERIES 52 B13  
**PLAN NO. M-2367**  
 CENTRIO  
 MINISTRY OF NATURAL RESOURCES  
 SURVEYS AND MAPPING BRANCH

2367

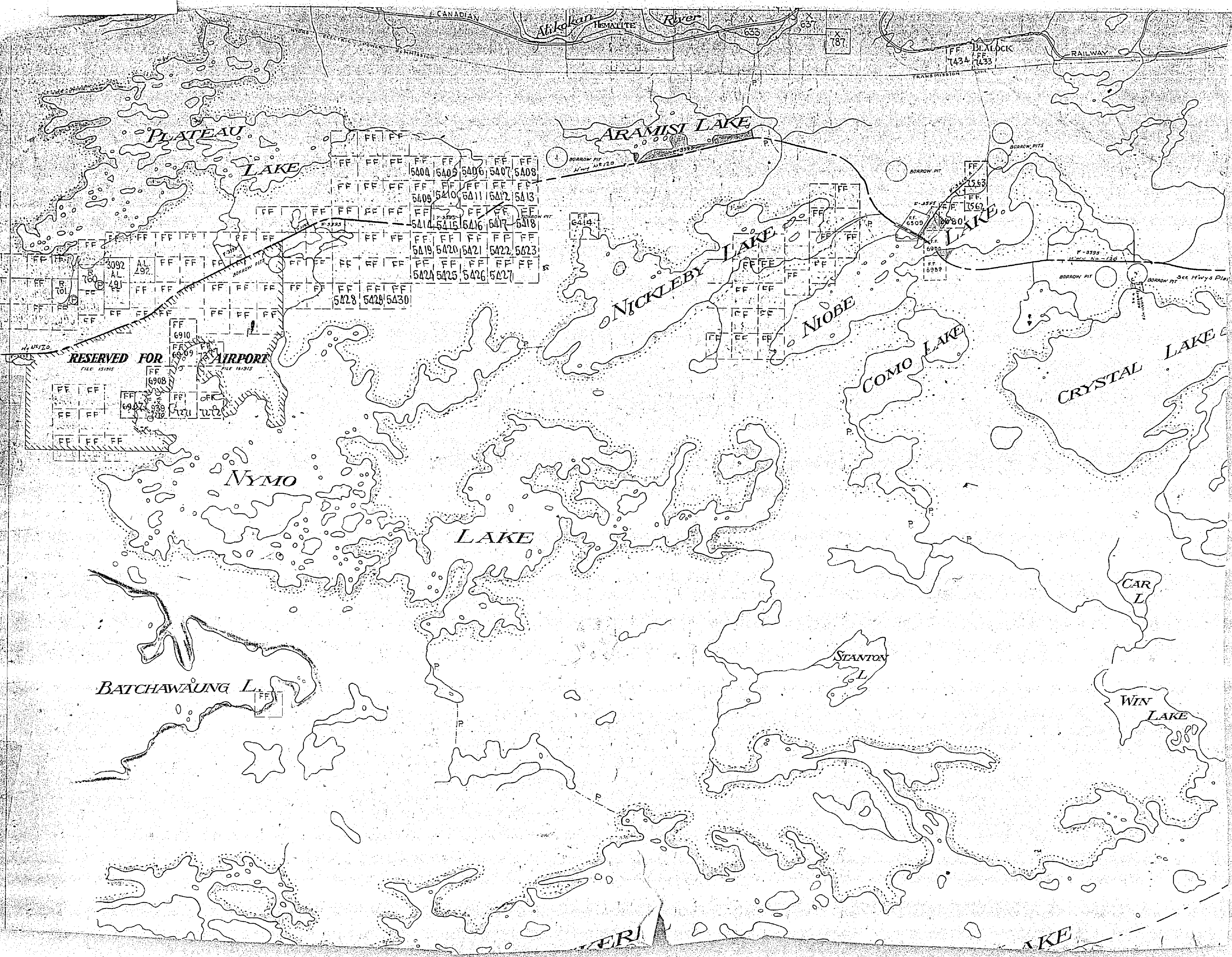


M 2367

Scale 40 Chains = 1 inch.

1954

Surface reservations 400 wide for Dept. of Lands and Forests Show Hereon thus





CROWROCK LAKE G-520

REFERENCES

AREAS WITHDRAWN FROM DISPOSITION

S.R. - SURFACE RIGHTS M.H. - MINING RIGHTS

Description	Order No.	Date	Disposition	File
SAND AND GRAVEL				
Quarry Permit 483				

Legend symbols for various features like roads, trails, and utility lines.

LEGEND

- HIGHWAY AND ROUTE No.
- TRAILS
- SURVEYED LINES
- TOWNSHIP'S BASE LINES ETC.
- LOTS, MINING CLAIMS, PARCELS ETC.
- UNSURVEYED LINES
- LOT LINES
- PARCEL BOUNDARY
- MINING CLAIMS ETC.
- RAILWAY AND RIGHT OF WAY
- UTILITY LINES
- NON PERENNIAL STREAM
- FLOODING OR FLOODING RIGHTS
- SUBDIVISION OR COMPOSITE PLAN
- RESERVATIONS
- ORIGINAL SHORELINE
- MARSH OR MUSKEG
- MINES
- TRAVERSE MONUMENT

DISPOSITION OF CROWN LANDS

TYPE OF DOCUMENT	SYMBOL
PATENT, SURFACE & MINING RIGHTS	⊙
" SURFACE RIGHTS ONLY	⊙
" MINING RIGHTS ONLY	⊙
LEASE, SURFACE & MINING RIGHTS	⊙
" SURFACE RIGHTS ONLY	⊙
" MINING RIGHTS ONLY	⊙
LICENCE OF OCCUPATION	⊙
ORDER IN COUNCIL	OC
RESERVATION	⊙
CANCELLED	⊙
SAND & GRAVEL	⊙

SCALE: 1 INCH = 40 CHAINS

0 1000 2000 4000 6000 8000

0 200 1000 2000

METRES 1 2 KM 12 KM

AREA

**MIRANDA LAKE**

M.N.R. ADMINISTRATIVE DISTRICT

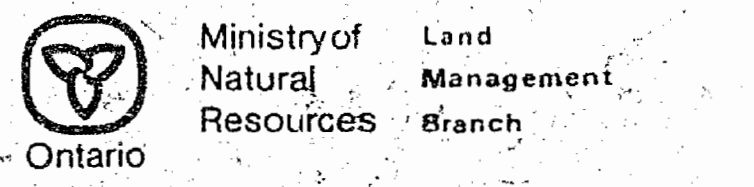
**ATIKOKAN**

MINING DIVISION

**THUNDER BAY**

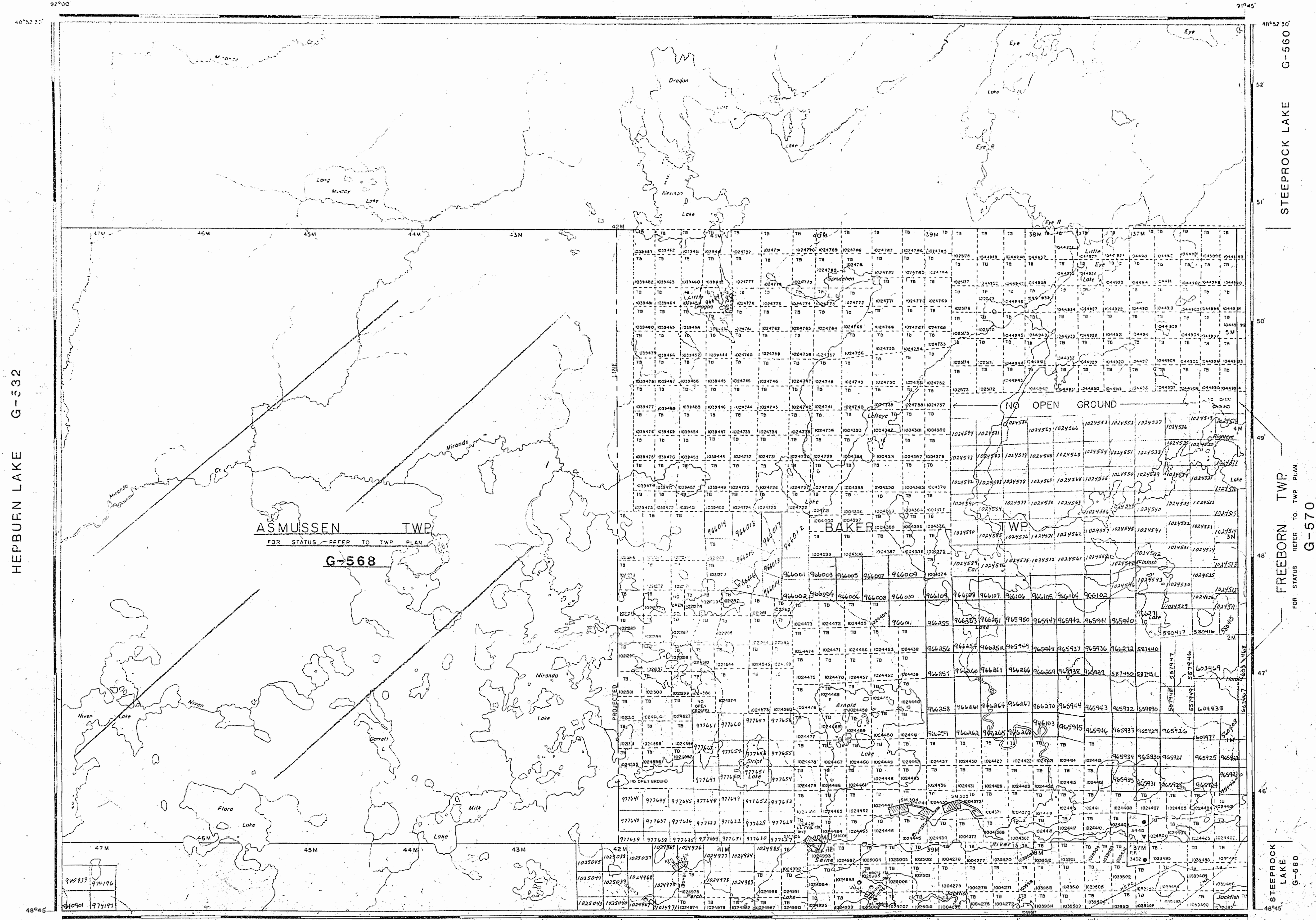
LAND TITLES / REGISTRY DIVISION

**RAINY RIVER**



Date: August 15, 1975

Number: **G-543**



HEPBURN LAKE G-532

STEEP ROCK LAKE G-560

FREEBORN TWP G-570

STEEP ROCK LAKE G-560

McOuat Lake G-542

ASMUSSEN TWP  
FOR STATUS REFER TO TWP PLAN  
**G-568**

BAKER TWP

FOR STATUS REFER TO TWP PLAN