

DERNIERE LAKE (M.2805)

AREA OF

MISIKEYASK LAKE

DISTRICT OF KENORA  
PATRICIA PORTION

PATRICIA MINING DIVISION

SCALE: 1-INCH = 40 CHAINS

LEGEND

PATENTED LAND	⊙
CROWN LAND SALE	C.S.
LEASES	⊖
LOCATED LAND	Loc.
LICENSE OF OCCUPATION	L.O.
MINING RIGHTS ONLY	M.R.O.
SURFACE RIGHTS ONLY	S.R.O.
ROADS	—
IMPROVED ROADS	—
KING'S HIGHWAYS	—
RAILWAYS	—
POWER LINES	—
MARSH OR MUSKEG	—
MINES	✕
CANCELLED	C.

NOTES

400' surface rights reservation around all lakes and rivers.  
All lands within Indian Reserve are controlled by the Dept. of Indian Affairs in Ottawa.

#1

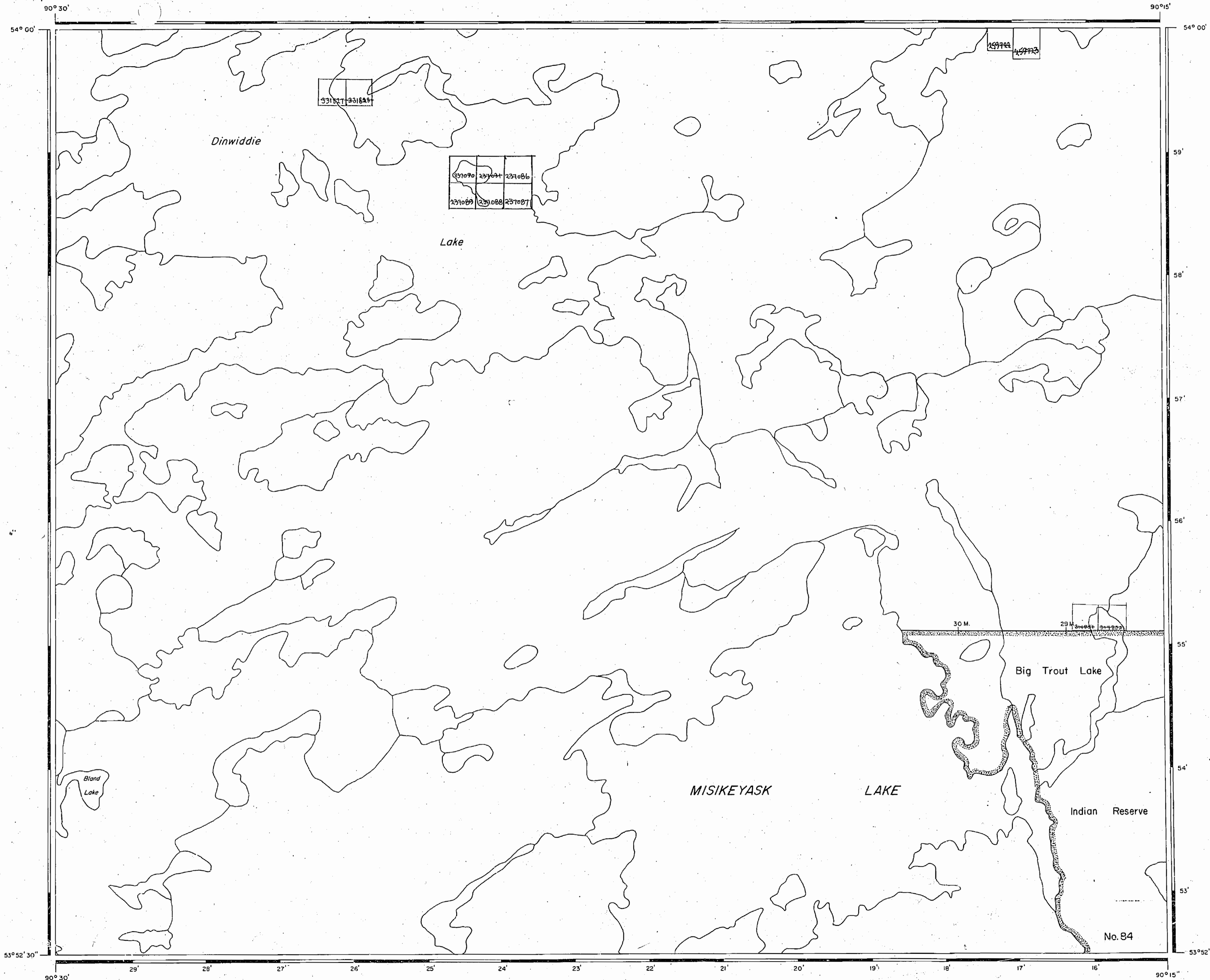
PATRICIA MINING DIV.  
RECEIVED  
JUL 9 - 1968  
AN. 10,11,12,13,14  
6-3129

PLAN NO. M.1903

DEPARTMENT OF MINES  
— ONTARIO —

TWEDDLE LAKE (M.2755)

PORTAGE LAKE (M.1734)



SOUTH OF MISIKEYASK LAKE (M.1925)

# MISIKEYASK LAKE

DISTRICT OF  
KENORA  
PATRICIA PORTION

PATRICIA  
MINING DIVISION

SCALE: 1-INCH = 40 CHAINS


### LEGEND

PATENTED LAND	(P)
CROWN LAND SALE	C.S.
LEASES	(L)
LOCATED LAND	L.C.
LICENSE OF OCCUPATION	L.O.
MINING RIGHTS ONLY	M.R.O.
SURFACE RIGHTS ONLY	S.R.O.
ROADS	—
IMPROVED ROADS	—
KING'S HIGHWAYS	—
RAILWAYS	—
POWER LINES	—
MARSH OR MUSKEG	—
MINES	X
CANCELLED	C.

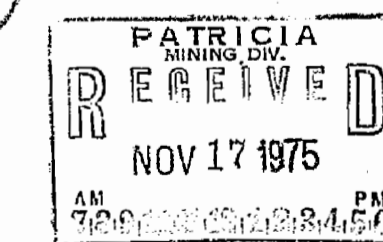
### NOTES

400' surface rights reservation around all lakes and rivers.

All lands within Indian Reserve are controlled by the Dept of Indian Affairs in Ottawa.

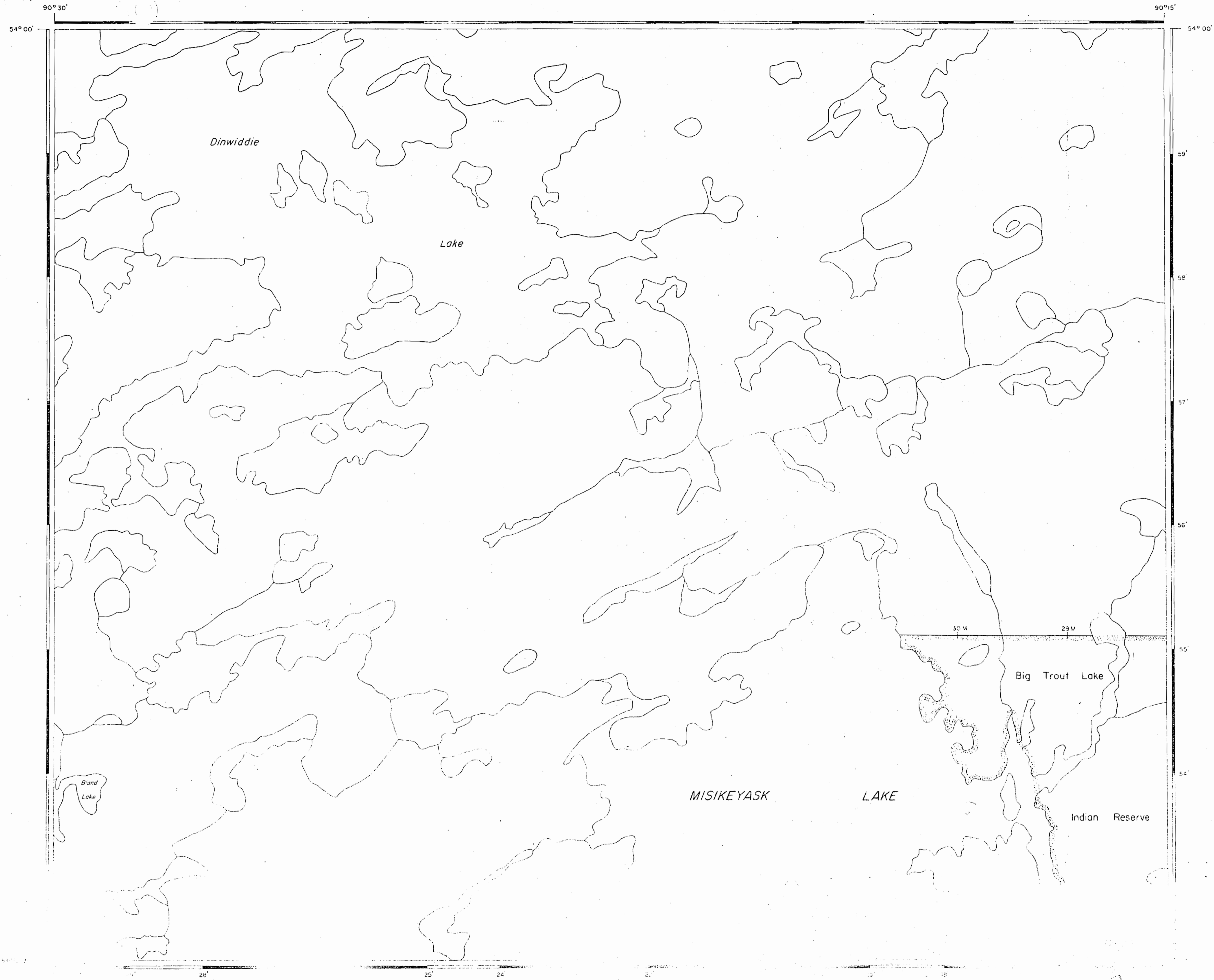


#2



6-2129

M.2805  
MINISTRY OF NATURAL RESOURCES



TWEDDLE LAKE (M.2755)

PORTAGE LAKE (M.1734)

DERNIERE LAKE (M.2805)

AREA OF

# MISKEYASK LAKE

DISTRICT OF  
KENORA  
PATRICIA PORTION

PATRICIA  
MINING DIVISION

SCALE: 1-INCH = 40 CHAINS

### LEGEND

PATENTED LAND	Ⓟ
CROWN LAND SALE	C.S.
LEASES	Ⓞ
LOCATED LAND	Loc.
LICENSE OF OCCUPATION	L.O.
MINING RIGHTS ONLY	M.R.O.
SURFACE RIGHTS ONLY	S.R.O.
ROADS	—
IMPROVED ROADS	—
KING'S HIGHWAYS	—
RAILWAYS	—
POWER LINES	—
MARSH OR MUSKEG	—
MINES	X
CANCELLED	C.

### NOTES

400' surface rights reservation around all lakes and rivers.

All lands within Indian Reserve are controlled by the Dept. of Indian Affairs in Ottawa.

DATE OF ISSUE  
JUN 3 1982  
Ministry of Natural Resources  
TORONTO

#3  
6-2129

NATIONAL TOPOGRAPHIC SERIES 53G

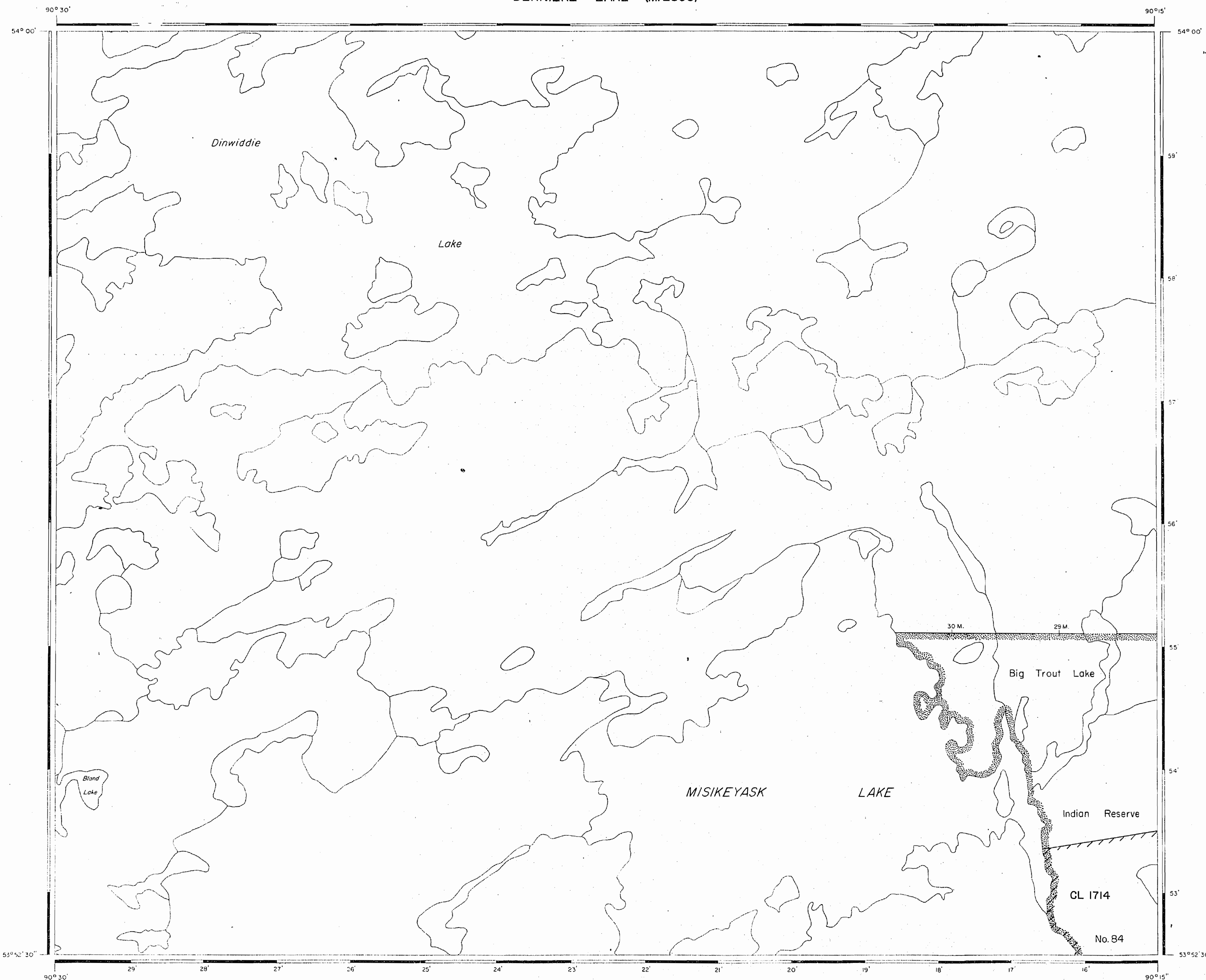
PLAN NO. M.1903

ONTARIO

MINISTRY OF NATURAL RESOURCES  
SURVEYS AND MAPPING BRANCH

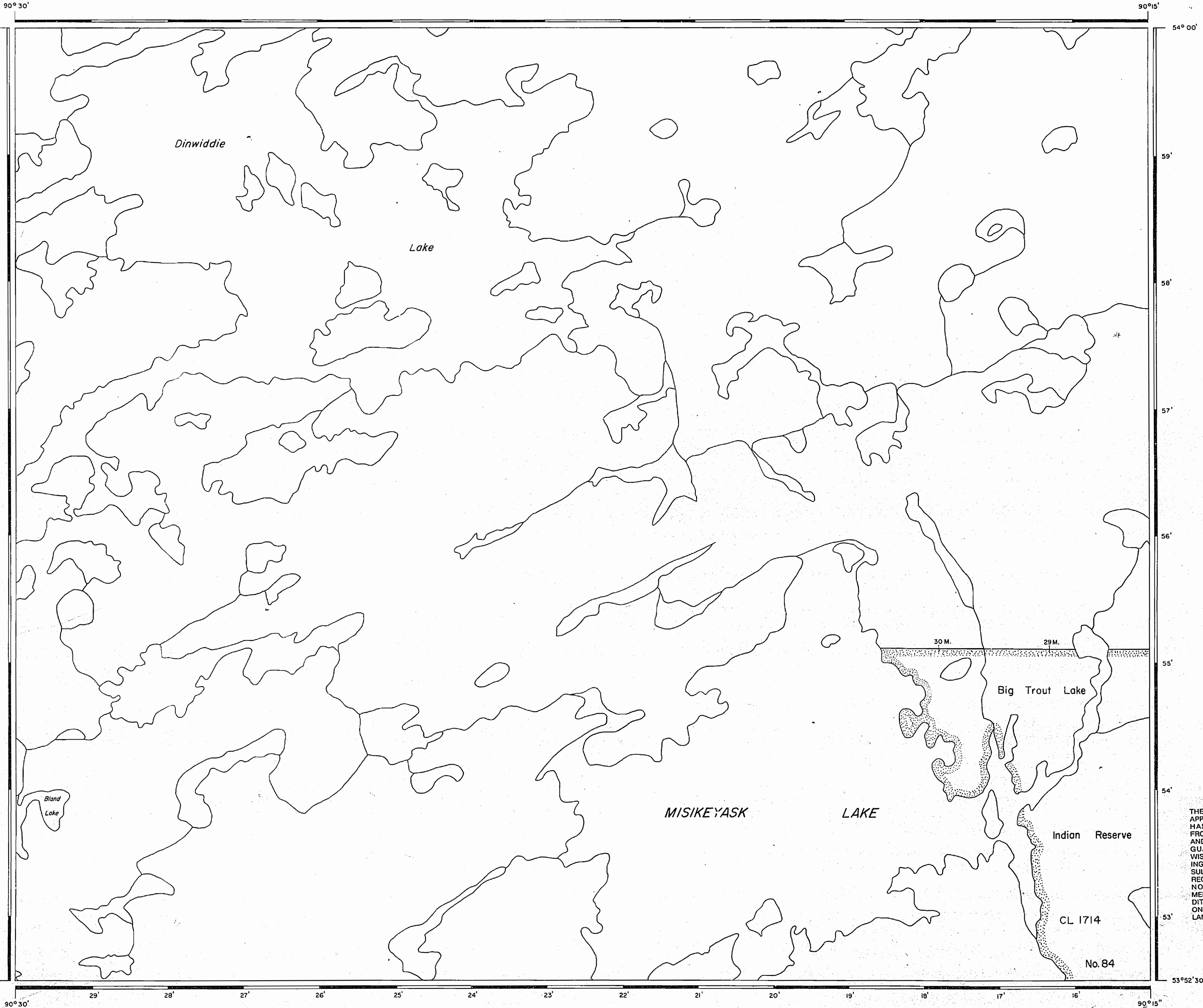
TWEDDLE LAKE (M.2755)

PORTAGE LAKE (M.1734)



SOUTH OF MISKEYASK LAKE (M.1925)

DERNIERE LAKE G-2005



TWEDDLE LAKE G-2238

PORTAGE LAKE G-2177

SOUTH OF MISIKEYASK LAKE G-2217

LEGEND

- HIGHWAY AND ROUTE No.
- OTHER ROADS
- TRAILS
- SURVEYED LINES:
  - TOWNSHIPS, BASE LINES, ETC.
  - LOTS, MINING CLAIMS, PARCELS, ETC.
- UNSURVEYED LINES:
  - LOT LINES
  - PARCEL BOUNDARY
  - MINING CLAIMS ETC.
- RAILWAY AND RIGHT OF WAY
- UTILITY LINES
- NON-PERENNIAL STREAM
- FLOODING OR FLOODING RIGHTS
- SUBDIVISION OR COMPOSITE PLAN
- RESERVATIONS
- ORIGINAL SHORELINE
- MARSH OR MUSKEG
- MINES
- TRAVERSE MONUMENT

DISPOSITION OF CROWN LANDS

TYPE OF DOCUMENT	SYMBOL
PATENT, SURFACE & MINING RIGHTS	
" SURFACE RIGHTS ONLY	
" MINING RIGHTS ONLY	
LEASE, SURFACE & MINING RIGHTS	
" SURFACE RIGHTS ONLY	
" MINING RIGHTS ONLY	
LICENCE OF OCCUPATION	
ORDER-IN-COUNCIL	
RESERVATION	
CANCELLED	
SAND & GRAVEL	

NOTE: MINING RIGHTS IN PARCELS PATENTED PRIOR TO MAY 6, 1913, VESTED IN ORIGINAL PATENTEE BY THE PUBLIC LANDS ACT, R.S.O. 1970, CHAP. 380, SEC. 63, SUBSEC. 1.

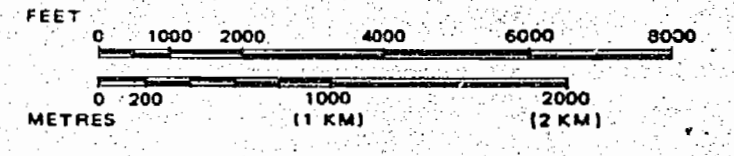
REFERENCES

AREAS WITHDRAWN FROM DISPOSITION

Description	Order No.	Date	Disposition	File
M.R.O. - MINING RIGHTS ONLY				
S.R.O. - SURFACE RIGHTS ONLY				
M.+S. - MINING AND SURFACE RIGHTS				

All lands within Indian Reserve are controlled by the Dept. of Indian Affairs in Ottawa.


SCALE: 1 INCH = 40 CHAINS



THE INFORMATION THAT APPEARS ON THIS MAP HAS BEEN COMPILED FROM VARIOUS SOURCES, AND ACCURACY IS NOT GUARANTEED. THOSE WISHING TO STAKE MINING CLAIMS SHOULD CONSULT WITH THE MINING RECORDER, MINISTRY OF NORTHERN DEVELOPMENT AND MINES, FOR ADDITIONAL INFORMATION ON THE STATUS OF THE LANDS SHOWN HEREON.

AREA MISIKEYASK LAKE

M.N.R. ADMINISTRATIVE DISTRICT  
 SIOUX LOOKOUT  
 MINING DIVISION  
 PATRICIA  
 LAND TITLES / REGISTRY DIVISION  
 KENORA (PATRICIA PORTION)



Date: FEBRUARY, 1984. Number

G-2129

