

# MISSINAIBI

M-866

## DISTRICT OF SUDBURY

Scale: 40 Chains = 1 Inch

*Old*

DATE OF ISSUE
JUN 25 1962
SAULT STE. MARIE MINING RECORDER'S OFFICE

### BALTIC

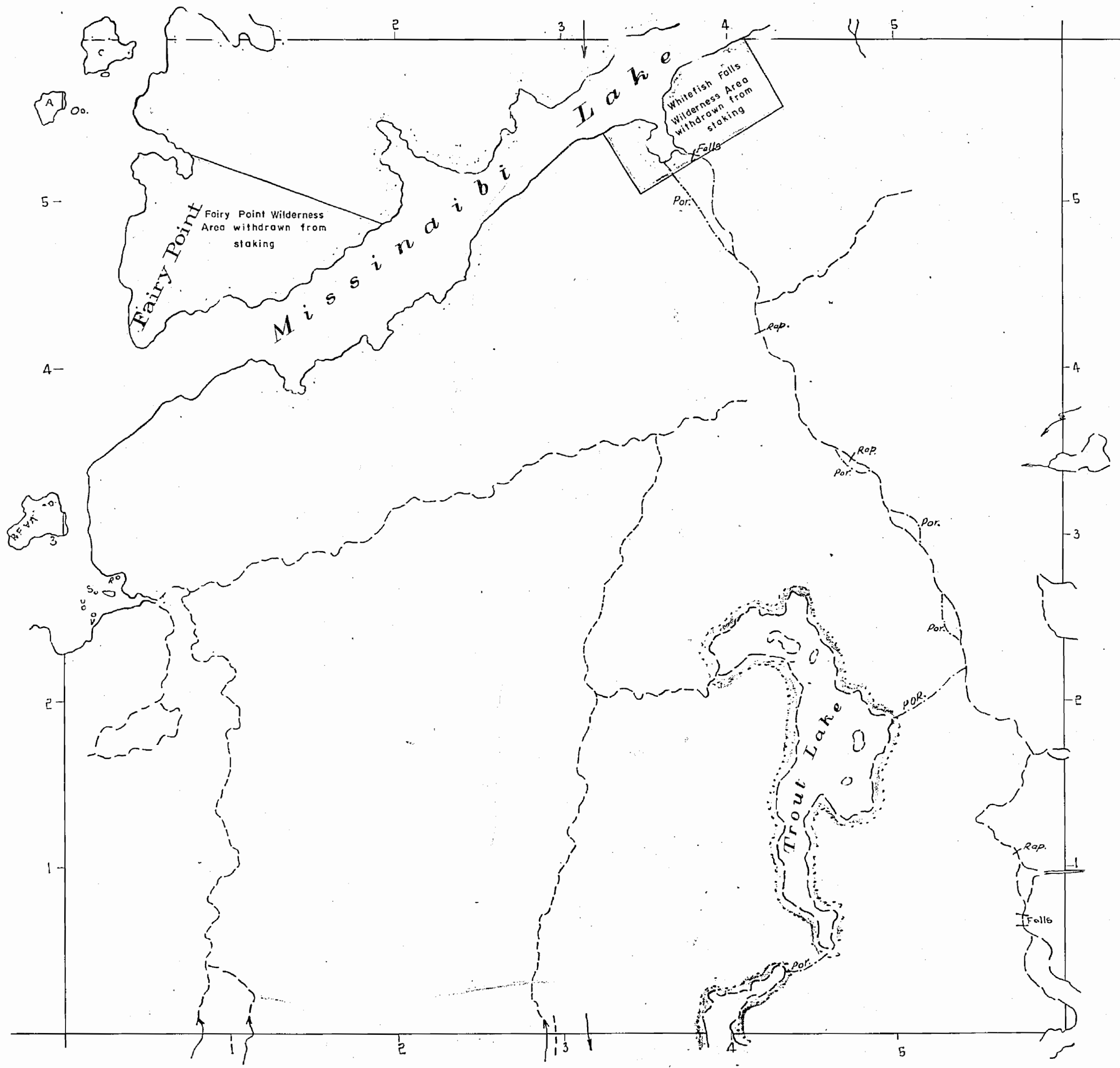
*Islands in Missinaibi Lake withdrawn from staking 1/10/26, Act 37 sub c*

#### NOTE

400' Surface Rights Reservation around all Lakes and Rivers.

BRACKIN

ADMIRAL



### ABBEY

# MISSINAIBI

# M. 866

## DISTRICT OF SUDBURY

Scale: 40 Chains = 1 Inch

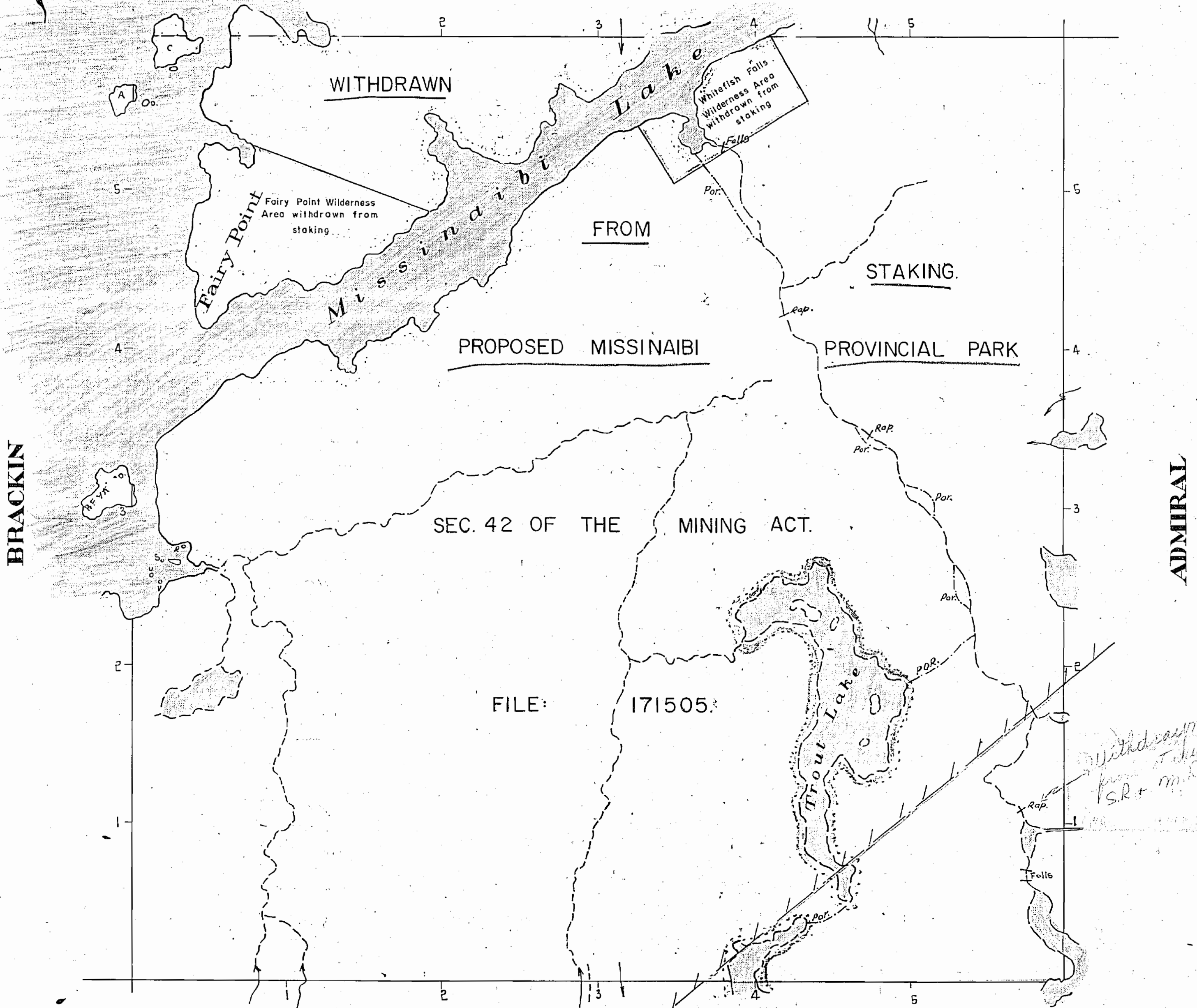
### SAULT STE. MARIE

DATE OF ISSUE
MAY 28 1968
SAULT STE. MARIE MINING RECORDER'S OFFICE

### BALTIC

#### NOTE

400' Surface Rights Reservation  
around all Lakes and Rivers.



### ABBEY

*M. 866 made Feb. 24/67*

DATE OF ISSUE  
 FEB 24 1987  
 SAULT STE MARIE  
 MINING RECORDER'S OFFICE

# MISSINAIBI

## DISTRICT OF SUDBURY

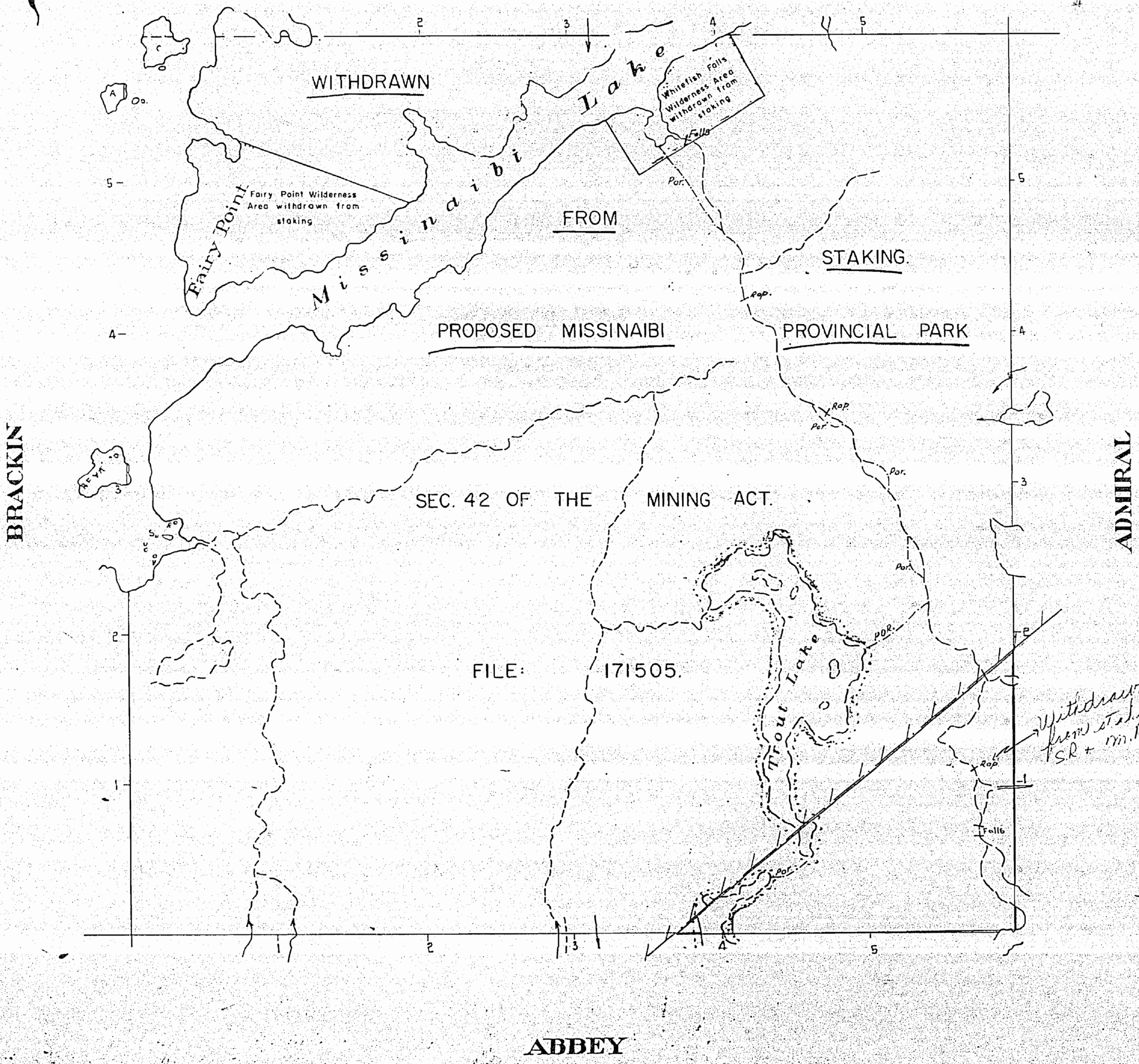
The 1975 Magnetic Bearing  
 Approx.  $6'W$  Annual Change  
 increasing  $01$

Scale: 40 Chains = 1 Inch  
 SAULT STE. MARIE

THE INFORMATION THAT  
 APPEARS ON THIS MAP  
 HAS BEEN COMPILED  
 FROM VARIOUS SOURCES,  
 AND ACCURACY IS NOT  
 GUARANTEED. THOSE  
 WISHING TO STAKE MIN-  
 ING CLAIMS SHOULD CON-  
 SULT WITH THE MINING  
 RECORDER, MINISTRY OF  
 NORTHERN DEVELOP-  
 MENT AND MINES, FOR AD-  
 DITIONAL INFORMATION  
 ON THE STATUS OF THE  
 LANDS SHOWN HEREON.

**NOTE**  
 400' Surface Rights Reservation  
 around all Lakes and Rivers.

BAL TIC



# MISSINAIBI DISTRICT OF SUDBURY

M-866

Scale - 40 Chains = 1 Inch

BALTIC

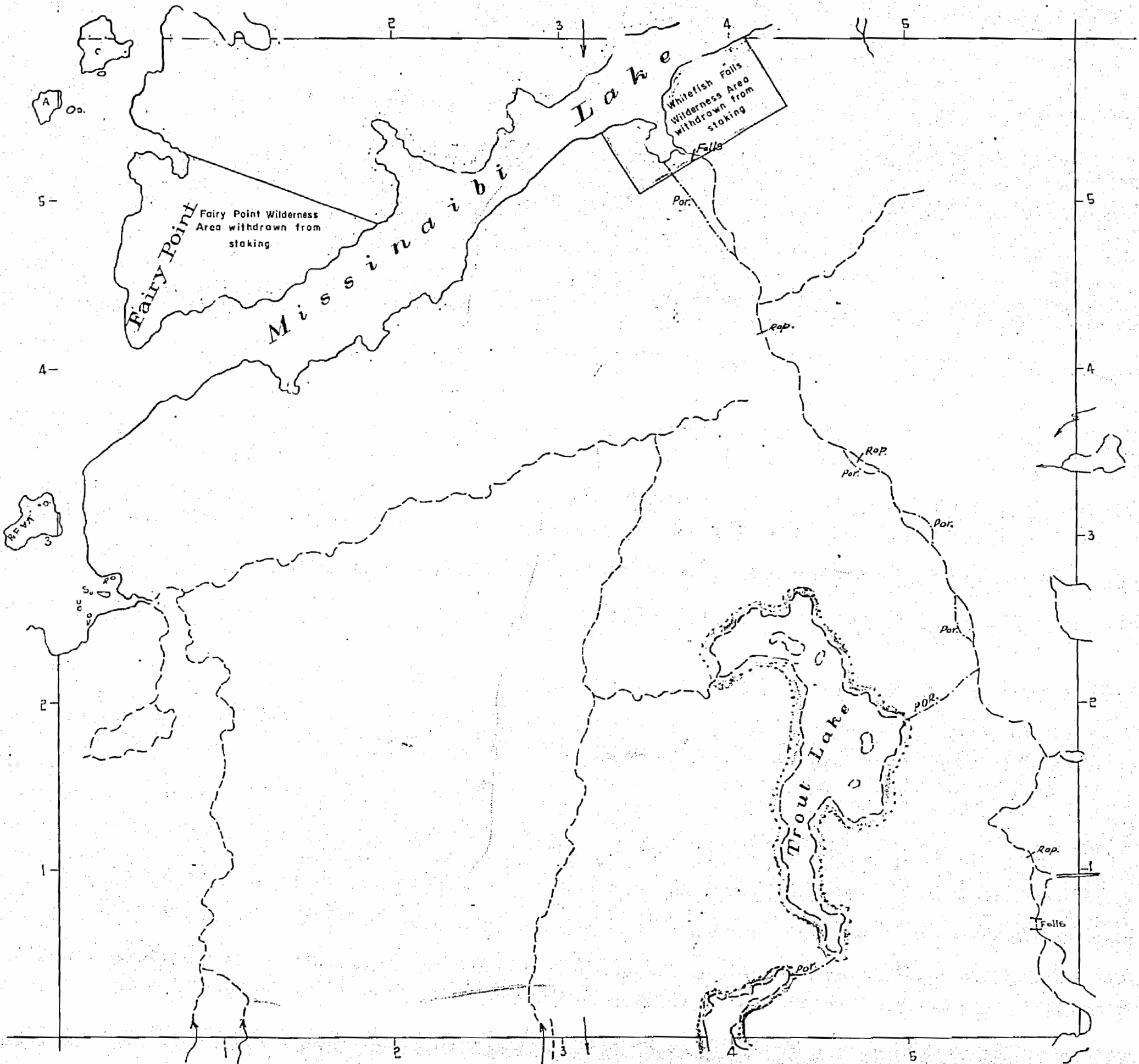
*Islands in Missinaibi Lake withdrawn from staking 1900, 23/26, but 39 sub c*

**NOTE**

400' Surface Rights Reservation around all Lakes and Rivers.

BRACKIN

ADMIRAL



ABBEY

# MISSINAIBI

M-866

## DISTRICT OF SUDBURY

*Old*

Scale - 40 Chains = 1 Inch

**NOTE**

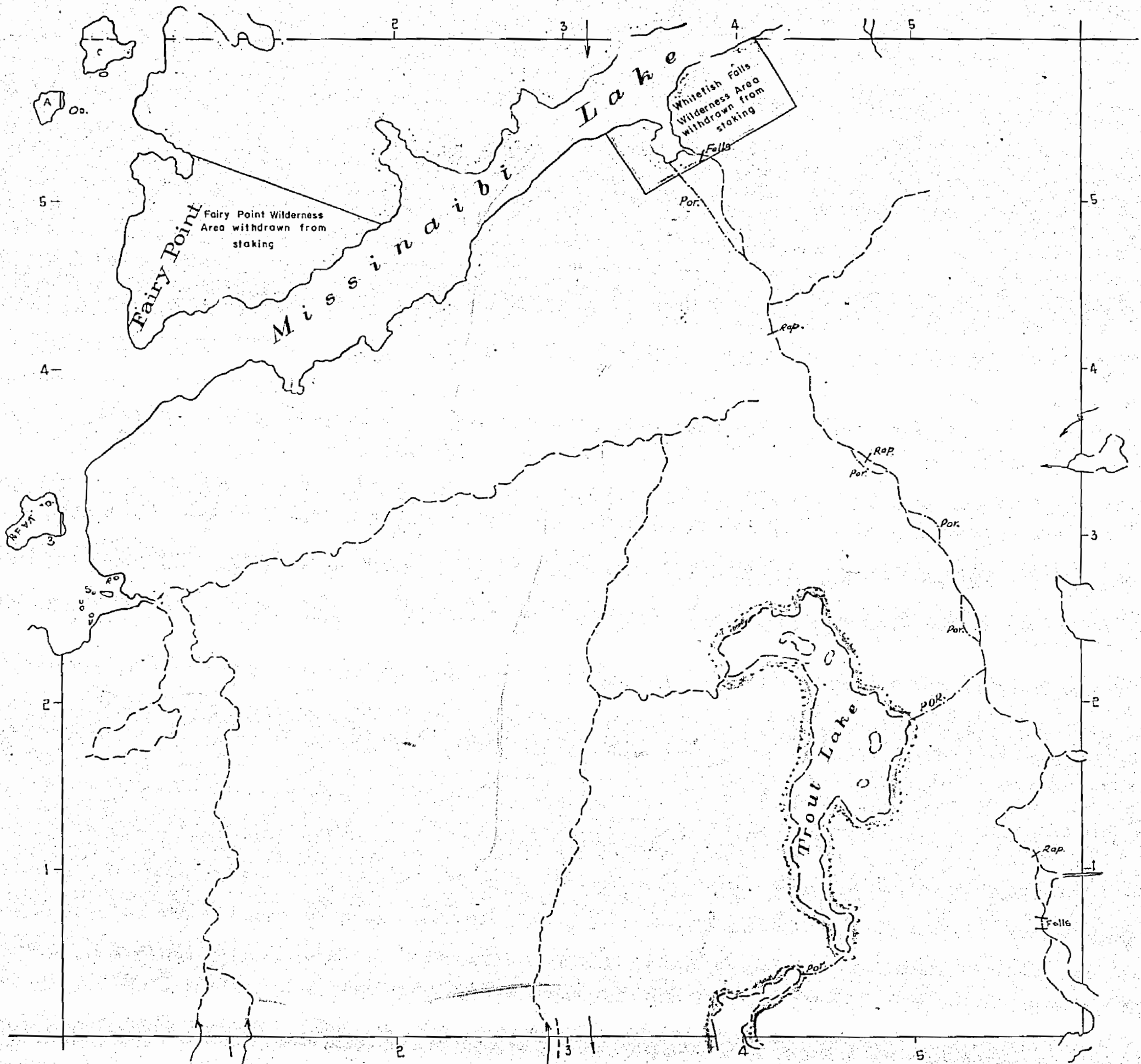
400' Surface Rights Reservation  
around all Lakes and Rivers.

BAL TIC

*Islands in Missinaibi Lake withdrawn  
from staking 11/00, 23/26, list 39 sub c*

BRACKIN

ADMIRAL



ABBHEY