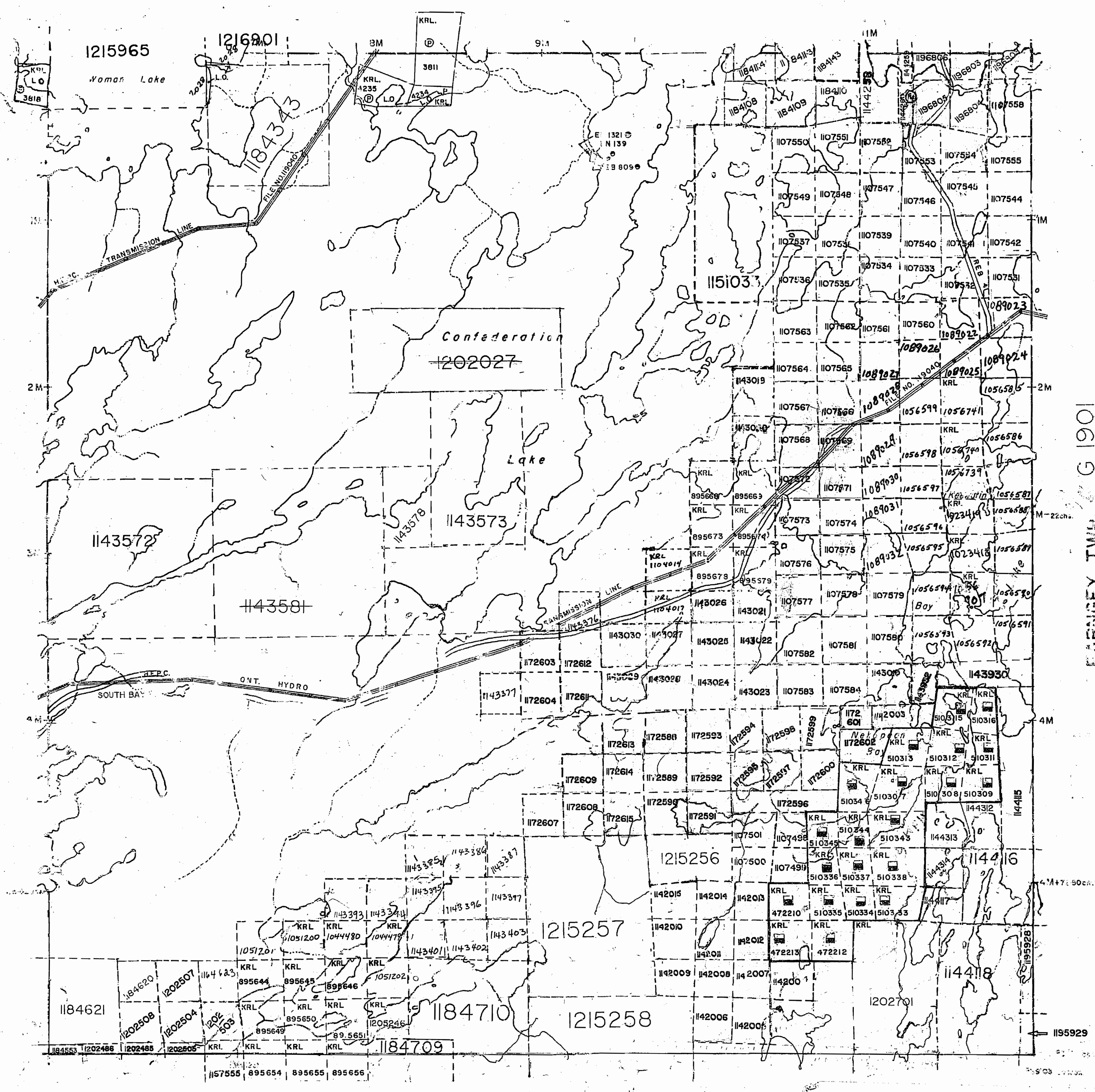


DENT TWP G 3734



THE INFORMATION THAT APPEARS ON THIS MAP HAS BEEN COMPILED FROM VARIOUS SOURCES AND ACCURACY IS NOT GUARANTEED. THOSE WISHING TO STAKE MINING CLAIMS SHOULD CONSULT WITH THE MINING RECORDER, MINISTRY OF NORTHERN DEVELOPMENT AND MINES, FOR ADDITIONAL INFORMATION ON THE STATUS OF THE LANDS SHOWN HEREON.

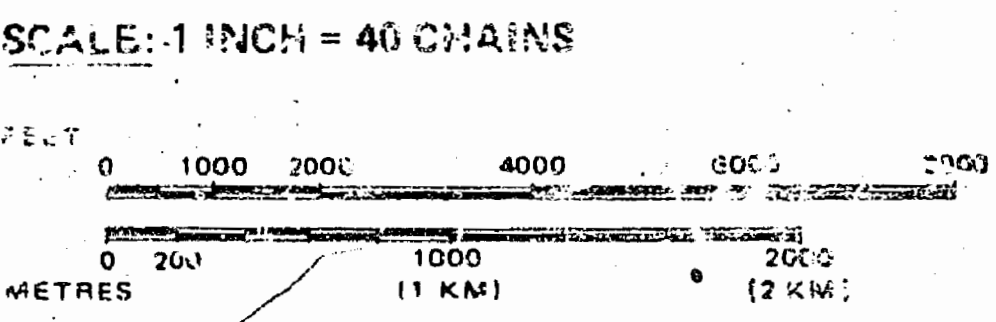
APAS EXTRACTION FROM E.W. 200 OR

M.R.O. - MINING RIGHTS ONLY
S.R.O. - SURFACE RIGHTS ONLY
M.A.S. - MINING AND SURFACE RIGHTS

Description: Class No. Date Disposition P.M.

FOREST ACTIVITY INFORMATION
THIS TOWNSHIP/AREA FALLS WITHIN THE
TROUT LAKE FOREST
AND MAY BE SUBJECT TO FORESTRY OPERATIONS.
THE M.N.R. UNIT FORESTER FOR THIS AREA CAN BE CONTACTED AT:
P.O. BOX 5003
RED LAKE, ONTARIO P0V 2M0
(807) 727-2253

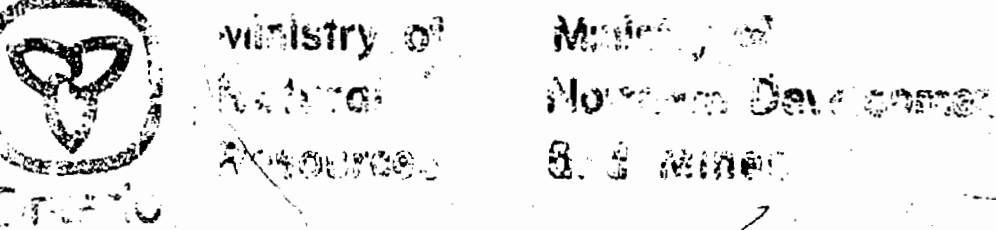
(R) MNR PUBLIC ACCESS POINT



LEGEND

PATENTED LAND	
PATENTED FOR SURFACE RIGHTS ONLY	
LEASE	
LICENSE OF OCCUPATION	
CROWN LAND SALES	
LOCATED LAND	
CANCELLED	
MINING RIGHTS ONLY	
SURFACE RIGHTS ONLY	
HIGHWAY & ROUTE NO.	
ROADS	
TRAILS	
RAILWAYS	
POWER LINES	
MARSH OR MUSKEG	
MINES	

TOWNSHIP OF
MITCHELL
DISTRICT OF
KENORA
PATRICIA PORTIA
RED LAKE
MINING DIVISION



Ministry of Northern Development and Mines
Ministry of Natural Resources
August 1997
OUT OF SERVICE AUG. 19/97 (LM)

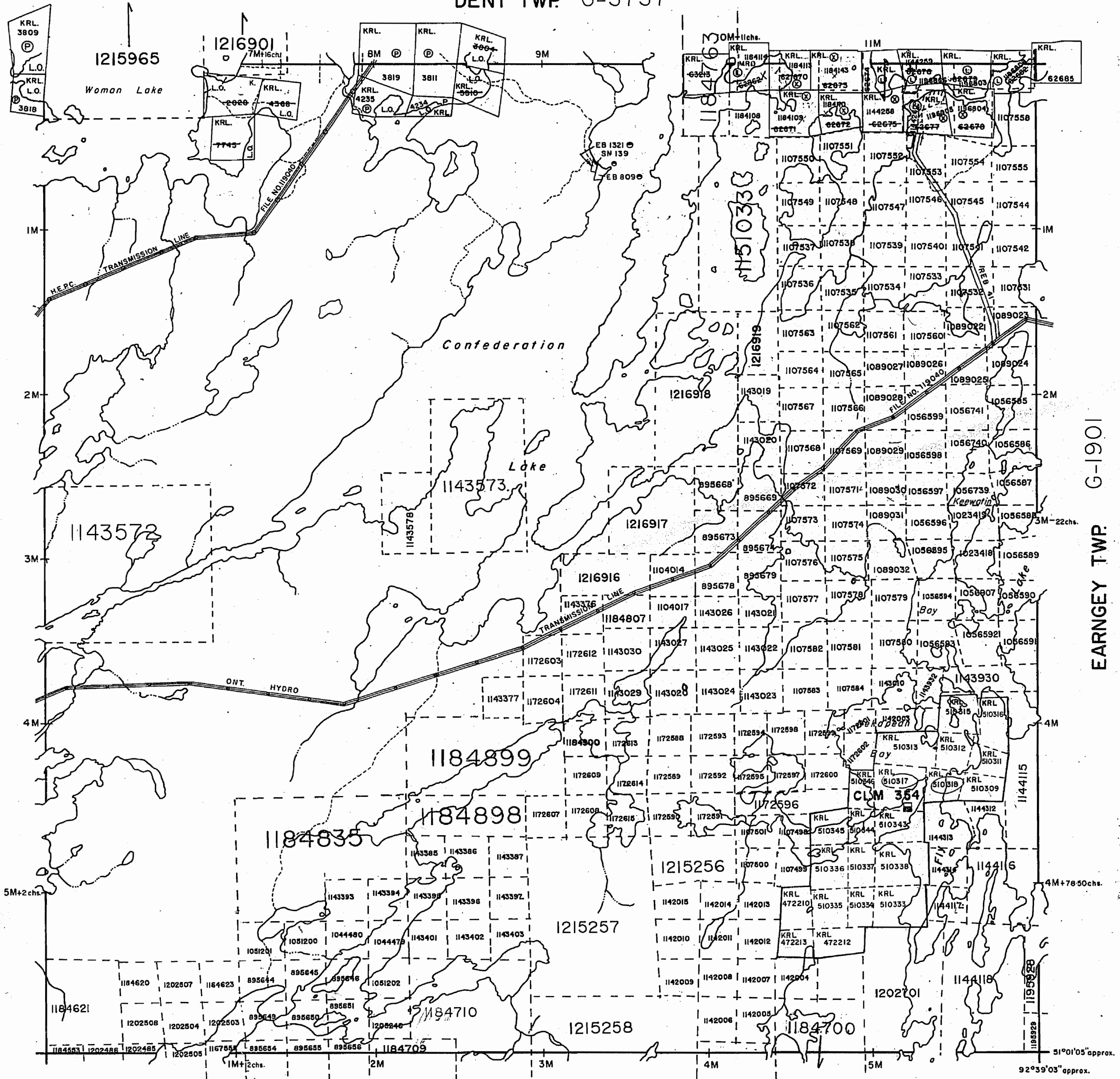
BOWERMAN TWP. G 3744

MITCHELL G. 3734

WILCHETT JWB

4

DENT TWP G-3737



THE INFORMATION THAT APPEARS ON THIS MAP HAS BEEN COMPILED FROM VARIOUS SOURCES, AND ACCURACY IS NOT GUARANTEED. THOSE WISHING TO STAKE MINING CLAIMS SHOULD CONSULT WITH THE MINING RECORDER, MINISTRY OF NORTHERN DEVELOPMENT AND MINES, FOR ADDITIONAL INFORMATION ON THE STATUS OF THE LANDS SHOWN HEREON.

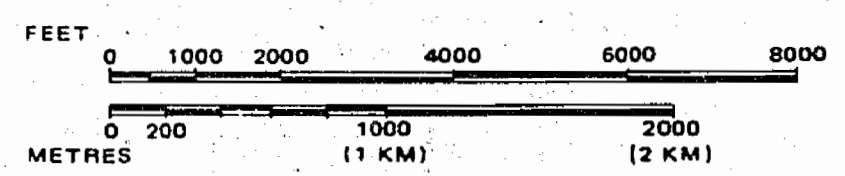
BOWERMAN TWP G-3744

AREAS WITHDRAWN FROM DISPOSITION

Description	Order No.	Date	Disposition	File
M.R.O. - MINING RIGHTS ONLY				
S.R.O. - SURFACE RIGHTS ONLY				
M.+S. - MINING AND SURFACE RIGHTS				
(R) P.L.A. SEC.2	R.L. 02/84	84.11.16	S.R.O.	

FOREST ACTIVITY INFORMATION:
 This Township/Area falls within the "TROUT LAKE FOREST" and may be subject to FORESTRY OPERATIONS. The M.N.R. UNIT FORESTER for this area can be contacted at:
 P.O. BOX 5003
 RED LAKE, ONTARIO POV 2M0
 (807) 727-2253

SCALE: 1 INCH = 40 CHAINS



LEGEND

PATENTED LAND	
PATENTED FOR SURFACE RIGHTS ONLY	
LEASE	
LICENSE OF OCCUPATION	
CROWN LAND SALES	
LOCATED LAND	
CANCELLED	
MINING RIGHTS ONLY	
SURFACE RIGHTS ONLY	
HIGHWAY & ROUTE NO.	
ROADS	
TRAILS	
RAILWAYS	
POWER LINES	
MARSH OR MUSKEG	
MINES	
LEASE, MINING RIGHTS ONLY	

TOWNSHIP OF

MITCHELL

DISTRICT OF KENORA
PATRICIA PORTION

RED LAKE
MINING DIVISION



Ministry of Natural Resources
Ministry of Northern Development and Mines

AUGUST, 1986

IN SERVICE AUG. 19/97 (LM)

G-3734

2186

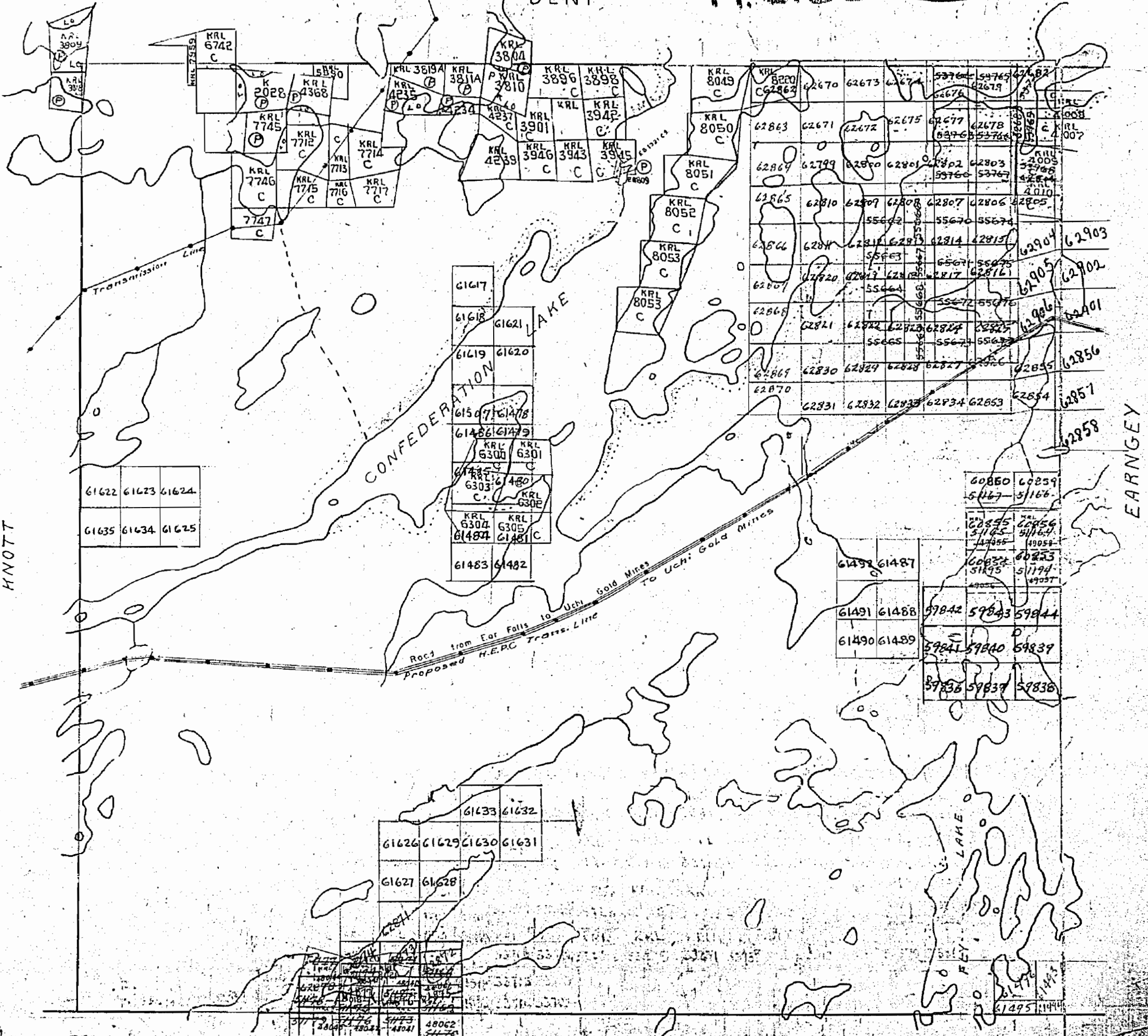
MITCHELL

RED LAKE MINING DIVISION

scale 40 Chains = 1 inch

DENT

M. 2186



Surface reservations 200' wide by Dept. of L & F shown hereon thus **BOVERMAN**. This reservation to apply also along the shorelines of all islands lying within the area delineated

M. 2186

2186

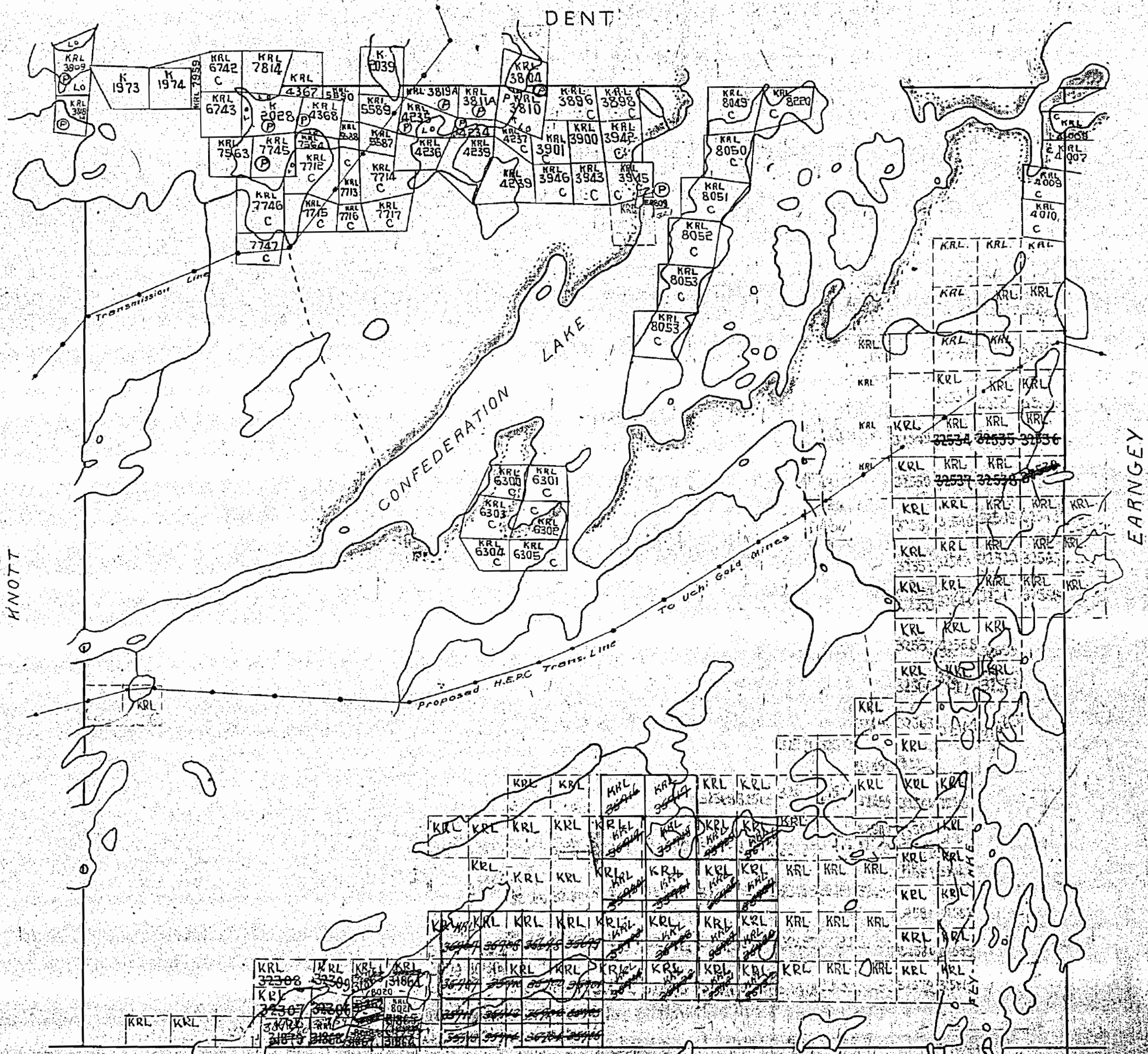
MITCHELL IMS B720

MITCHELL

RED LAKE MINING DIVISION

M. 2186

scale 40 Chains = 1 inch



Surface reservations 200 wide by Dept of L & F shown hereon thus . This reservation to apply also along the shaglines of all islands lying within the area delineated.

M. 2186 Mitchell M. J. 1902

2186

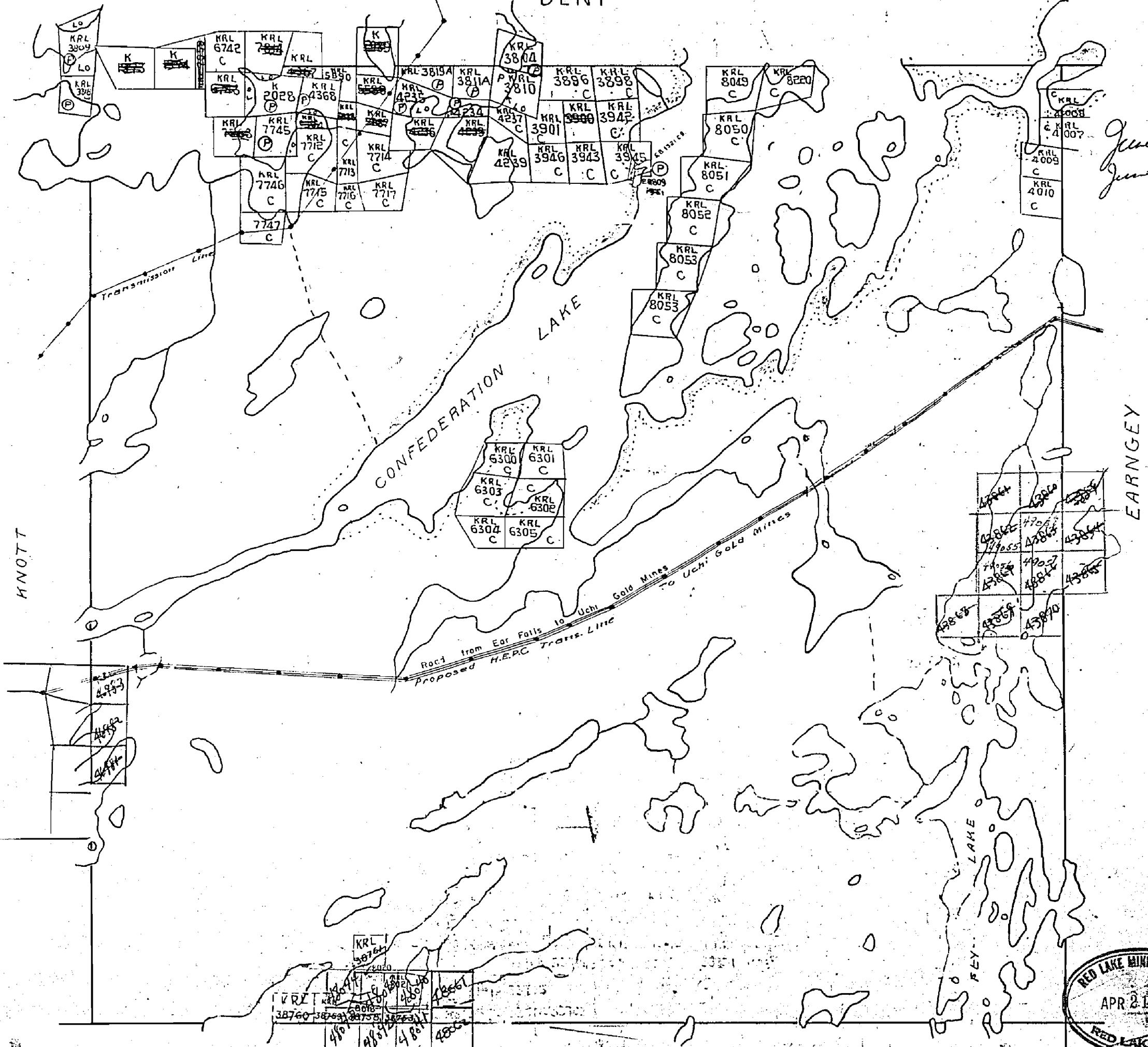
MITCHELL

RED LAKE MINING DIVISION

M. 2186

scale 40 Chains = inch

DENT



June 15/60
June 27

MOTT

EARNGEY

BOWERMAN

M 2186



Surface reservations 200' wide by Dept. of L. & F. shown hereon thus . This reservation to apply also along the shorelines of all islands lying within the area delineated.

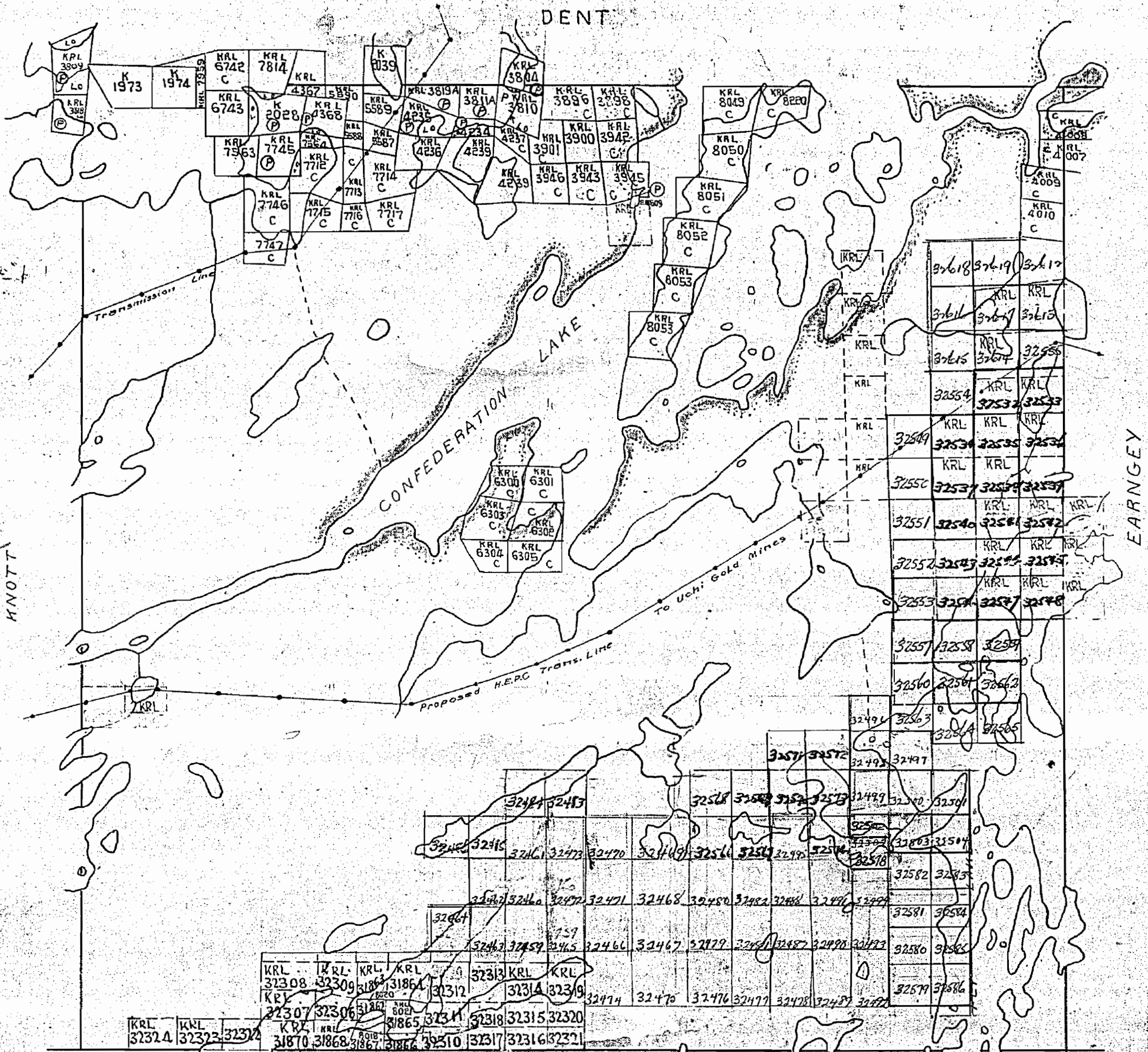
MITCHELL

RED LAKE MINING DIVISION

scale 40 chains a line

M. 2186

DENT



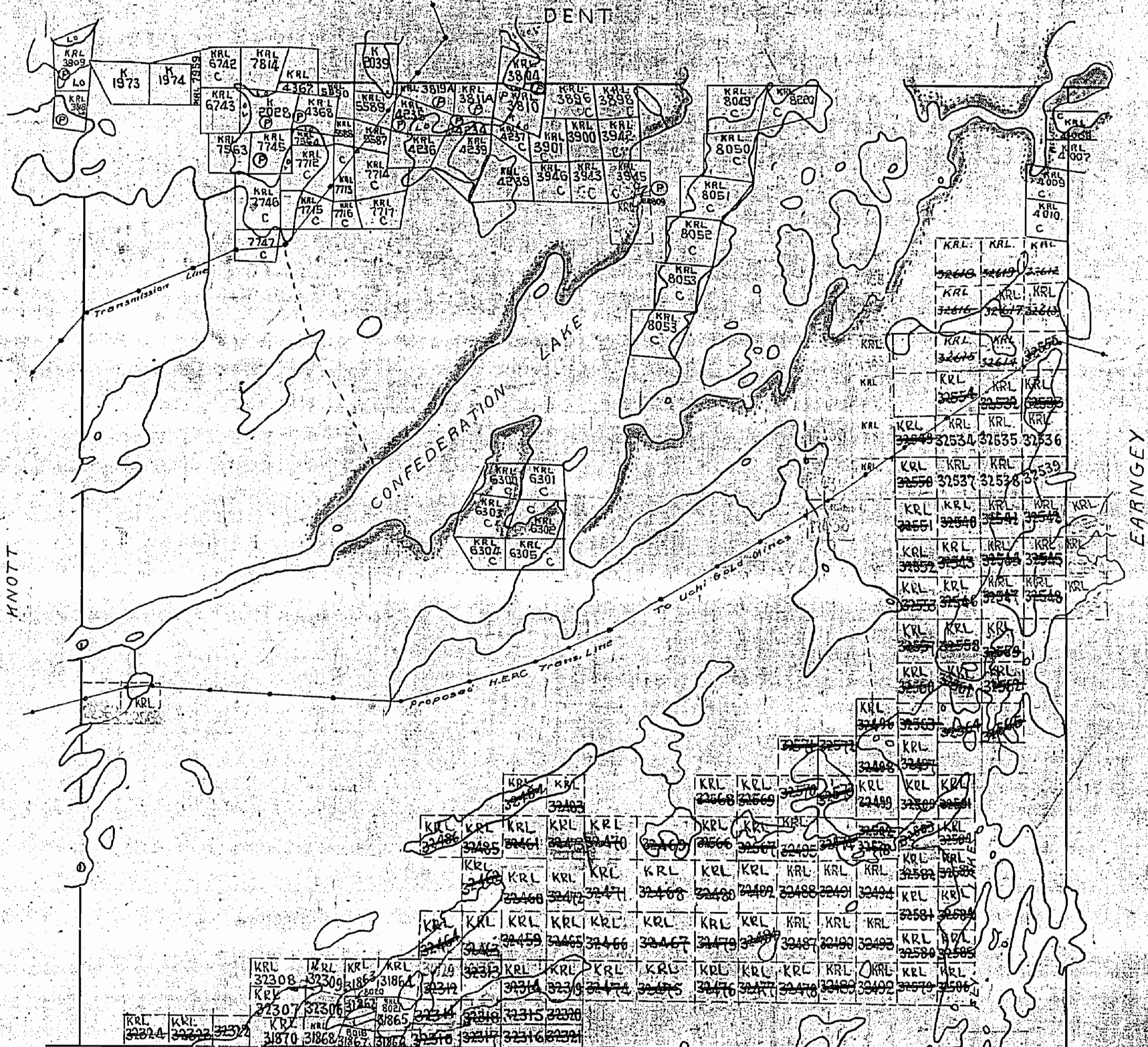
Surface reservations 200' wide by Dept. of L. & F. shown hereon thus ~~-----~~. This reservation to apply also along the shorelines of all islands lying within the area delineated.

BOWERMAN

MITCHELL

RED LAKE MINING DIVISION M 2186

Scale 40 Chains/Inch



Surface reservation 200' wide by Dept. of L & F shown hereon thus *(with a wavy line symbol)*. This reservation to apply also along the shorelines of all islands lying within the area delineated.

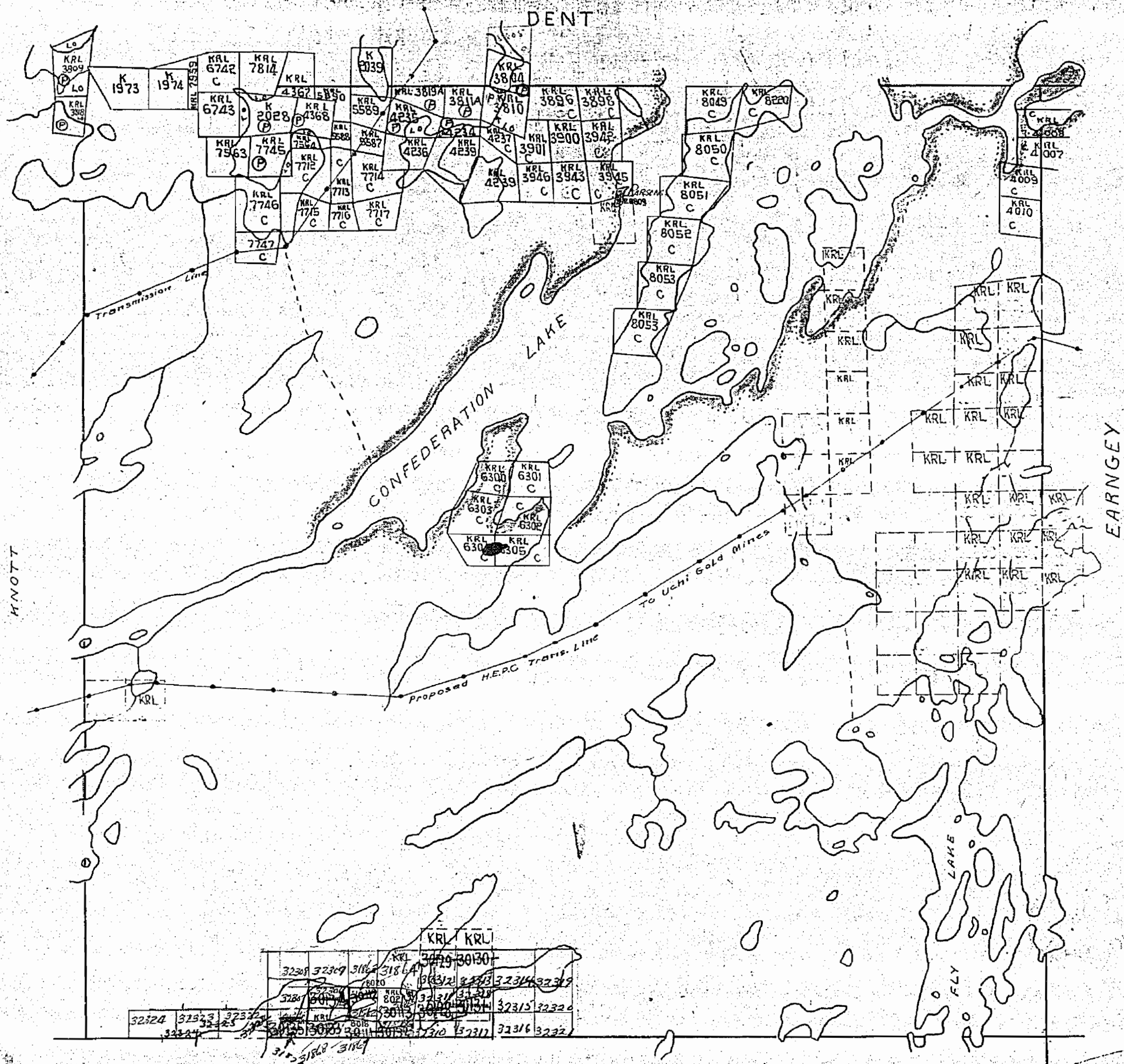
BOVERMAN

MITCHELL

RED LAKE MINING DIVISION

Scale 40 Chains to an Inch

M. 2186



Surface reservations 200' wide by Dept of L & F shown hereon thus ~~.....~~. This reservation to apply also along the shorelines of all islands lying within the area delineated

BOWERMAN

2186

WILCHETT JMB BGT

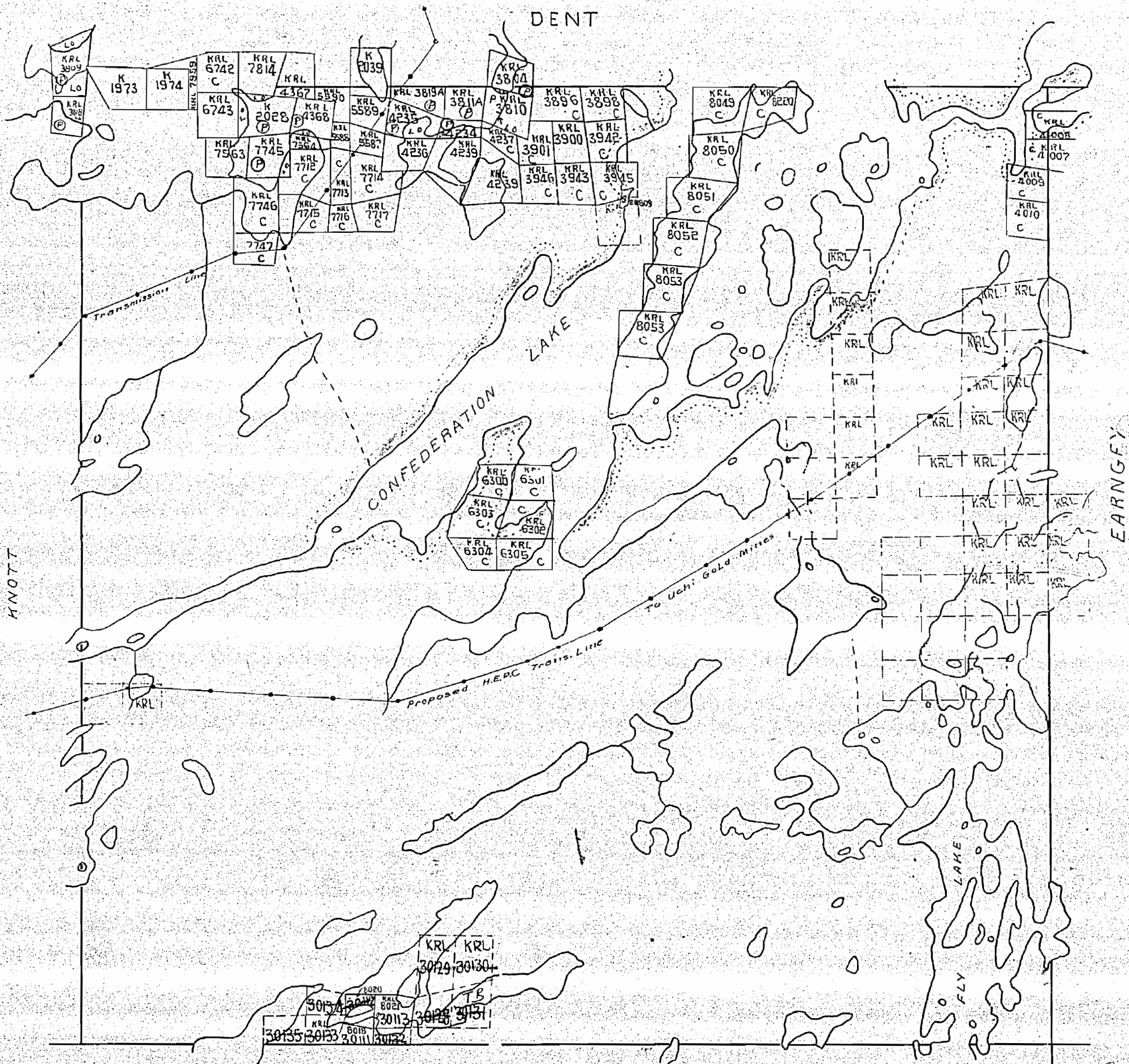
MITCHELL

RED LAKE MINING DIVISION

scale 40 Chains = inch

M. 2186

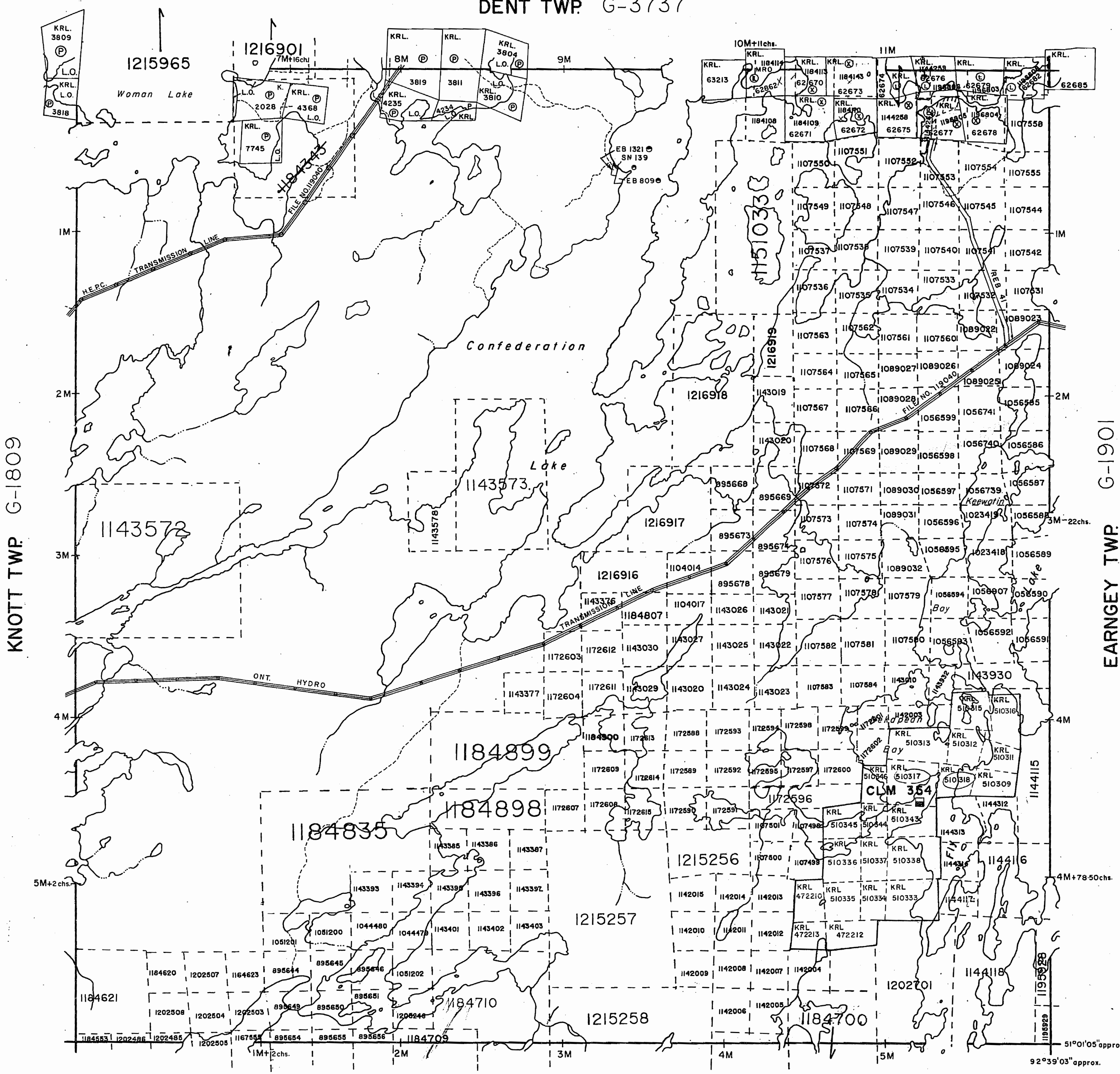
DENT



Surface reservations 200' wide by Dept of L & F shown hereon plus . This reservation to apply also along the shorelines of all islands lying within the area delineated.

BOWERMAN

DENT TWP. G-3737



KNOTT TWP. G-1809

EARNGEY TWP. G-1901

BOWERMAN TWP. G-3744

AREAS WITHDRAWN FROM DISPOSITION

- M.R.O. - MINING RIGHTS ONLY
- S.R.O. - SURFACE RIGHTS ONLY
- M.+S. - MINING AND SURFACE RIGHTS

Description	Order No.	Date	Disposition	File
P.L.A. SEC.2	R.L. 02/84	84.11.16	S.R.O.	

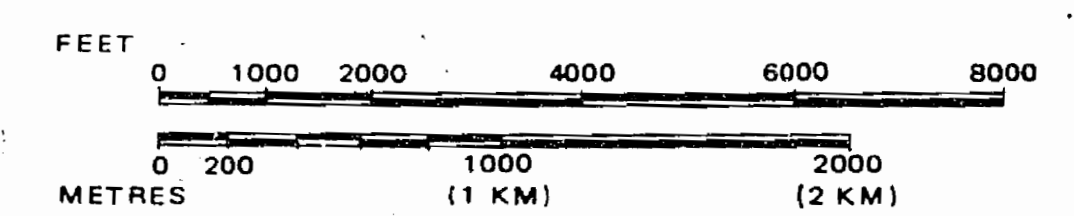
DATE OF ISSUE

JAN 30 1988

PROVINCIAL RECORDING OFFICE - SUDBURY

FOREST ACTIVITY INFORMATION:
This Township/Area falls within the "TROUT LAKE FOREST" and may be subject to FORESTRY OPERATIONS. The M.N.R. UNIT FORESTER for this area can be contacted at:
P.O. BOX 5003
RED LAKE, ONTARIO P.O.V. 2M0
(807) 727-2253

SCALE: 1 INCH = 40 CHAINS



LEGEND

- PATENTED LAND (P or *)
- PATENTED FOR SURFACE RIGHTS ONLY (P or *)
- LEASE (L)
- LICENSE OF OCCUPATION (L.O.)
- CROWN LAND SALES (C.S.)
- LOCATED LAND (Loc.)
- CANCELLED (C)
- MINING RIGHTS ONLY (M.R.O.)
- SURFACE RIGHTS ONLY (S.R.O.)
- HIGHWAY & ROUTE NO. (17)
- ROADS (—)
- TRAILS (---)
- RAILWAYS (—+—)
- POWER LINES (—+—+—)
- MARSH OR MUSKEG (—+—+—)
- MINES (M)
- LEASE, MINING RIGHTS ONLY (M)

TOWNSHIP OF

MITCHELL

DISTRICT OF KENORA
PATRICIA PORTION

RED LAKE
MINING DIVISION

AUGUST, 1986

G-3734

NOTICE THAT THIS MAP COMPILED FROM SOURCES, THE ACCURACY IS NOT GUARANTEED. THE MINISTRY OF DEVELOPMENT AND ECONOMIC AFFAIRS, FOR ADDITIONAL INFORMATION REFER TO THE MAP HEREON.

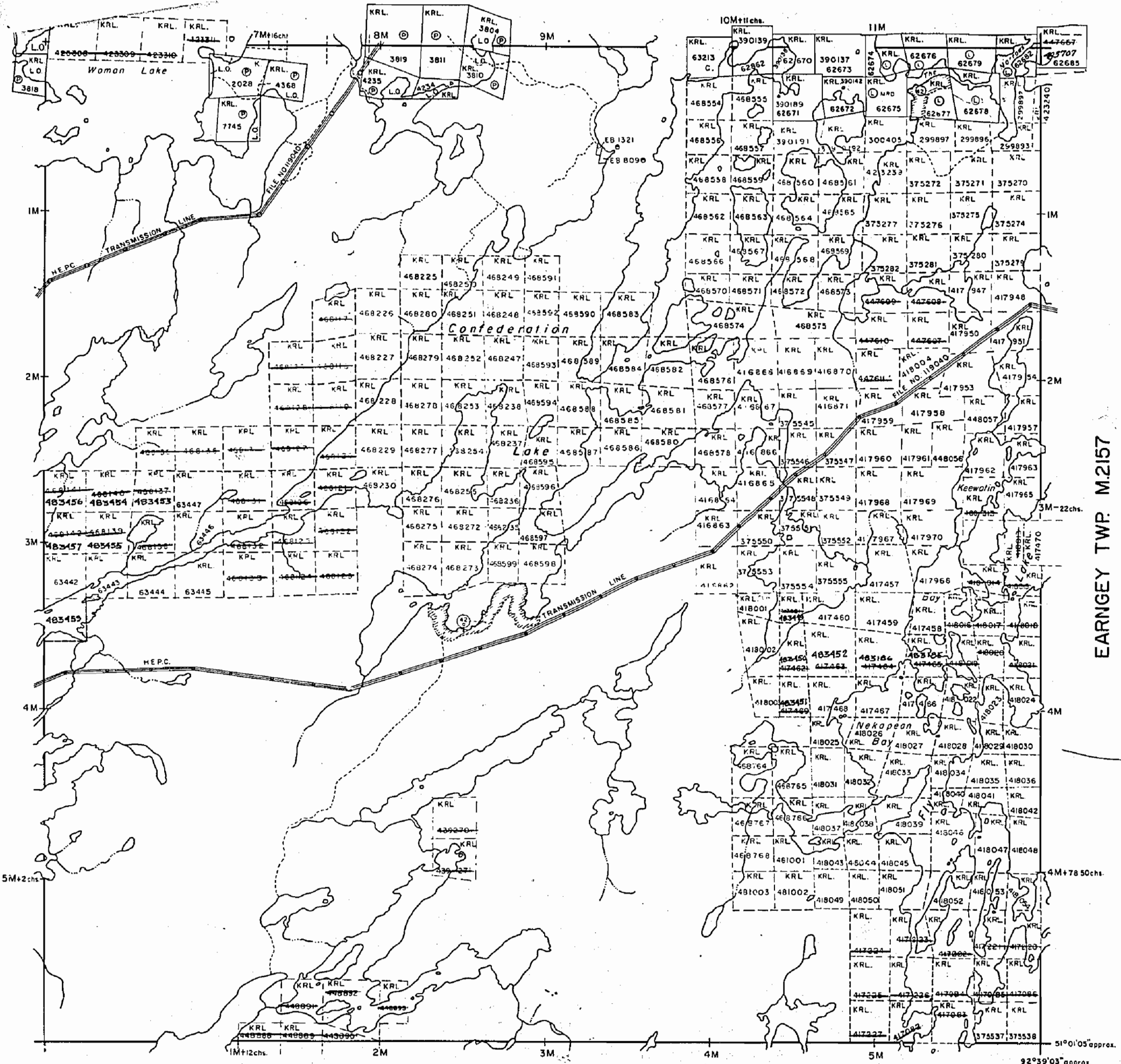
2186

DENT TWP. M.2155

KNOTT TWP. M.2472

EARNGEY TWP. M.2157

BOWERMAN TWP. M.2145


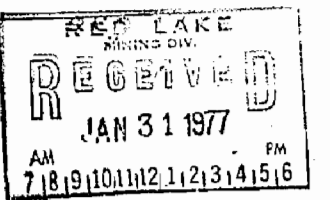


NOTES

400' surface rights reservation along the shores of all lakes and rivers.

Areas withdrawn from staking under Section 42 of the Mining Act.

File	Date	Disposition
163474	17/8/71	S.R.O.



LEGEND

- PATENTED LAND (P or ●)
- PATENTED FOR SURFACE RIGHTS ONLY (●)
- LEASE (L)
- LICENSE OF OCCUPATION (L.O.)
- CROWN LAND SALES (C.S.)
- LOCATED LAND (Loc.)
- CANCELLED (C)
- MINING RIGHTS ONLY (M.R.O.)
- SURFACE RIGHTS ONLY (S.R.O.)
- HIGHWAY & ROUTE NO. (17)
- ROADS (—)
- TRAILS (---)
- RAILWAYS (—+—)
- POWER LINES (—+—+—)
- MARSH OR MUSKEG (—+—)
- MINES (X)

*used only with summer resort locations or when space is limited

TOWNSHIP OF

MITCHELL

DISTRICT OF
KENORA
PATRICIA PORTION

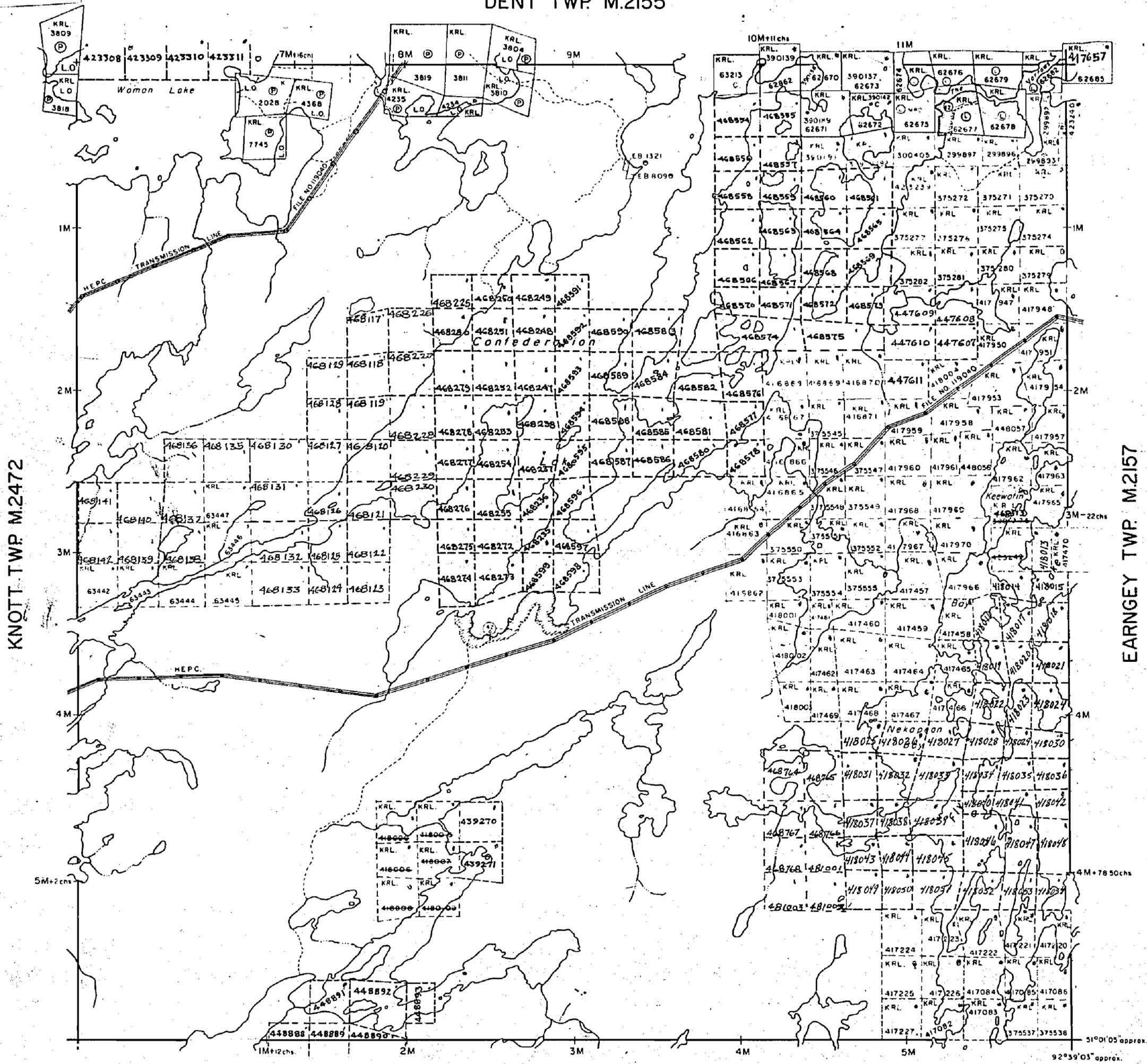
RED LAKE
MINING DIVISION

SCALE : 1 INCH = 40 CHAINS (1/2 MILE)

DR.	ck.	PLAN NO.	M.2186
DATE	1/6/71		

ONTARIO
MINISTRY OF NATURAL RESOURCES
SURVEYS AND MAPPING BRANCH

DENT TWP. M.2155



KNOTT TWP. M.2472

EARNGEY TWP. M.2157

BOWERMAN TWP. M.2145

NOTES


400' surface rights reservation along the shores of all lakes and rivers.

Areas withdrawn from staking under Section 42 of the Mining Act.

File	Date	Disposition
163474	17/8/71	S.R.O.



Updated
October 6 1976
October 14 1976



LEGEND

- PATENTED LAND ⊕ or ⊙
- PATENTED FOR SURFACE RIGHTS ONLY ⊙
- LEASE ⊕
- LICENSE OF OCCUPATION L.O.
- CROWN LAND SALES C.S.
- LOCATED LAND Loc.
- CANCELLED C.
- MINING RIGHTS ONLY M.R.O.
- SURFACE RIGHTS ONLY S.R.O.
- HIGHWAY & ROUTE NO.
- ROADS
- TRAILS
- RAILWAYS
- POWER LINES
- MARSH OR MUSKEG
- MINES

*used only with summer resort locations or when space is limited

TOWNSHIP OF

MITCHELL

DISTRICT OF KENORA
PATRICIA PORTION

RED LAKE MINING DIVISION

SCALE : 1 INCH = 40 CHAINS (1/2 MILE)

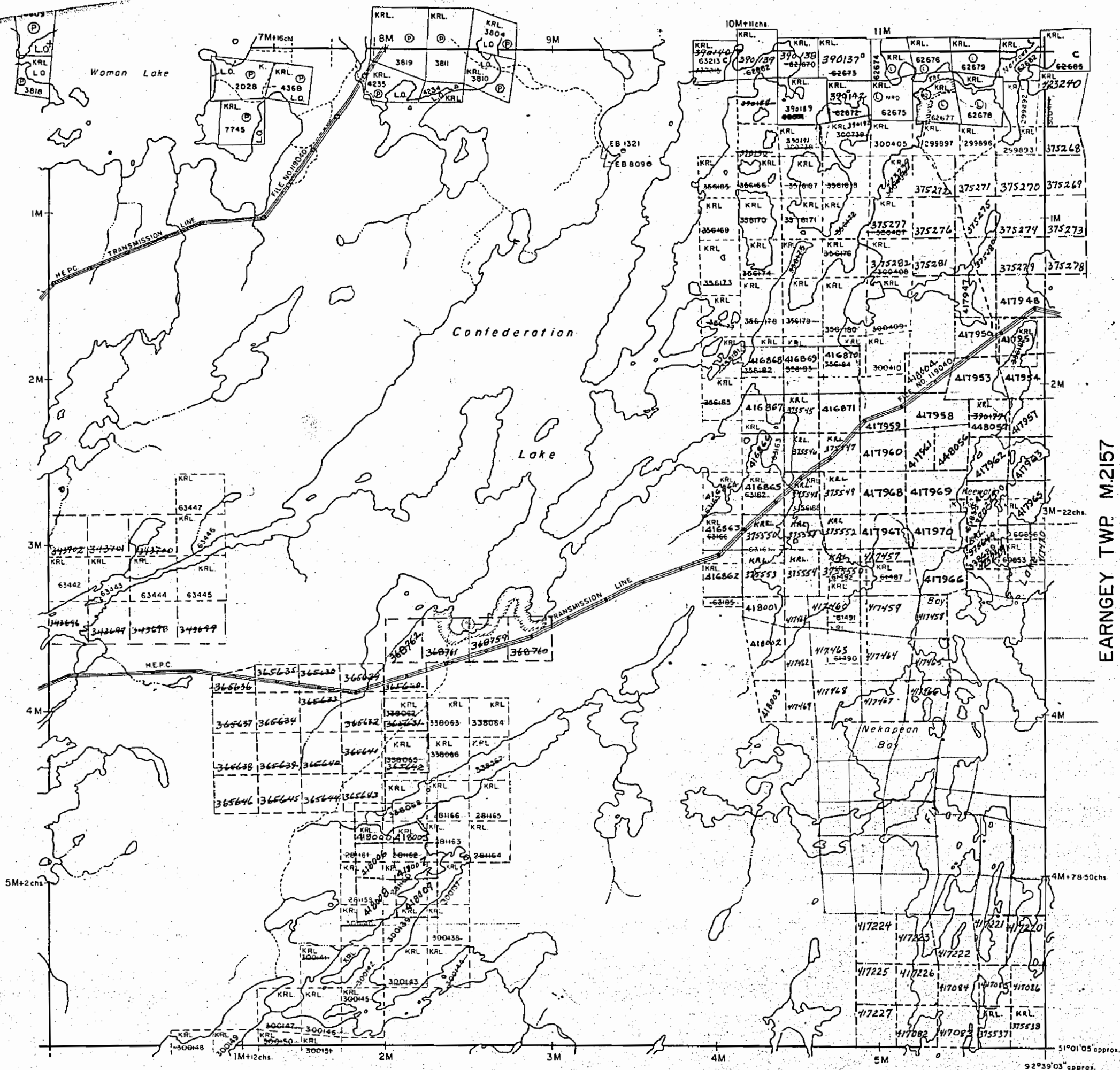
DR. / dk.	PLAN NO. M.2186
DATE 1/6/71	

ONTARIO
MINISTRY OF NATURAL RESOURCES
SURVEYS AND MAPPING BRANCH

DENT TWP. M.2155

KNOTT TWP. M.2472

EARNGEY TWP. M.2157



BOWERMAN TWP. M.2145

NOTES

40' surface rights reservation along the shores of all lakes and rivers.

Areas withdrawn from staking under Section 42 of the Mining Act.

File	Date	Disposition
163474	17/8/71	S.R.O.

LEGEND

- PATENTED LAND (P or S)
- PATENTED FOR SURFACE RIGHTS ONLY (S)
- LEASE (L)
- LICENSE OF OCCUPATION (L.O.)
- CROWN LAND SALES (C.S.)
- LOCATED LAND (Loc.)
- CANCELLED (C)
- MINING RIGHTS ONLY (M.R.O.)
- SURFACE RIGHTS ONLY (S.R.O.)
- HIGHWAY & ROUTE NO. (17)
- ROADS
- TRAILS
- RAILWAYS
- POWER LINES
- MARSH OR MUSKOG (M)
- MINES (X)

*used only with summer resort locations or when space is limited

TOWNSHIP OF

MITCHELL

DISTRICT OF
KENORA
PATRICIA PORTION

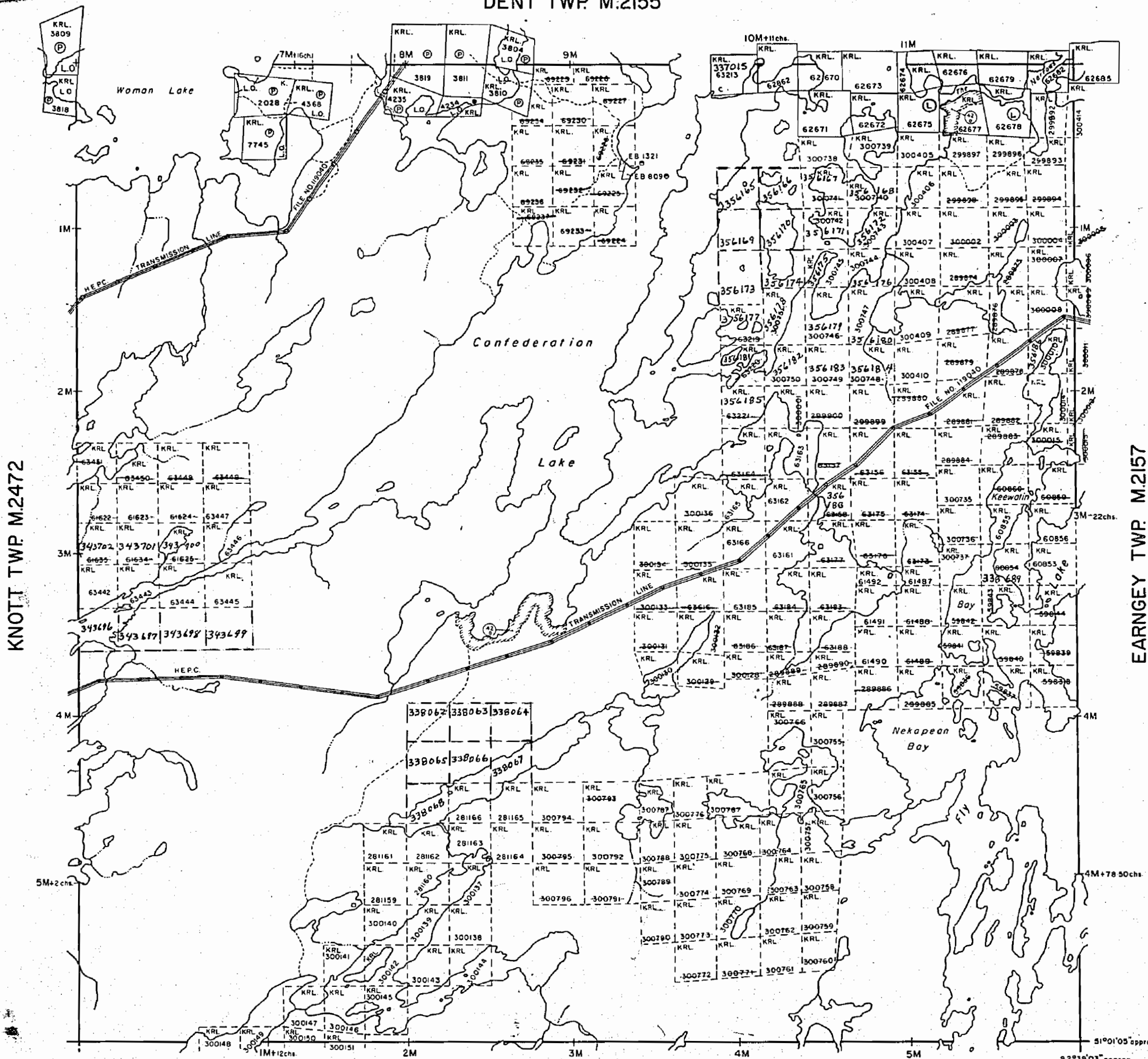
RED LAKE
MINING DIVISION

SCALE : 1 INCH = 40 CHAINS (1/2 MILE)

DR.	ck.	PLAN NO.	M.2186
DATE	1/6/71		

ONTARIO
MINISTRY OF NATURAL RESOURCES
SURVEYS AND MAPPING BRANCH

DENT TWP. M.2155




NOTES

400' surface rights reservation along the shores of all lakes and rivers.

Areas withdrawn from staking under Section 42 of the Mining Act.

File	Date	Disposition
163474	17/8/71	S.R.O.



LEGEND

- PATENTED LAND ⊙ or ⊛
- PATENTED FOR SURFACE RIGHTS ONLY ⊙
- LEASE ⊙
- LICENSE OF OCCUPATION L.O.
- CROWN LAND SALES C.S.
- LOCATED LAND Loc.
- CANCELLED C.
- MINING RIGHTS ONLY M.R.O.
- SURFACE RIGHTS ONLY S.R.O.
- HIGHWAY & ROUTE NO.
- ROADS
- TRAILS
- RAILWAYS
- POWER LINES
- MARSH OR MUSKEG
- MINES

*used only with summer resort locations or when space is limited

TOWNSHIP OF

MITCHELL

DISTRICT OF
KENORA
PATRICIA PORTION

RED LAKE
MINING DIVISION

SCALE : 1 INCH = 40 CHAINS (1/2 MILE)

DR. dk. PLAN NO. **M.2186**
DATE 1/6/71

ONTARIO
DEPARTMENT OF MINES
AND NORTHERN AFFAIRS

BOWERMAN TWP. M.2145

M. 2186

MITCHELL

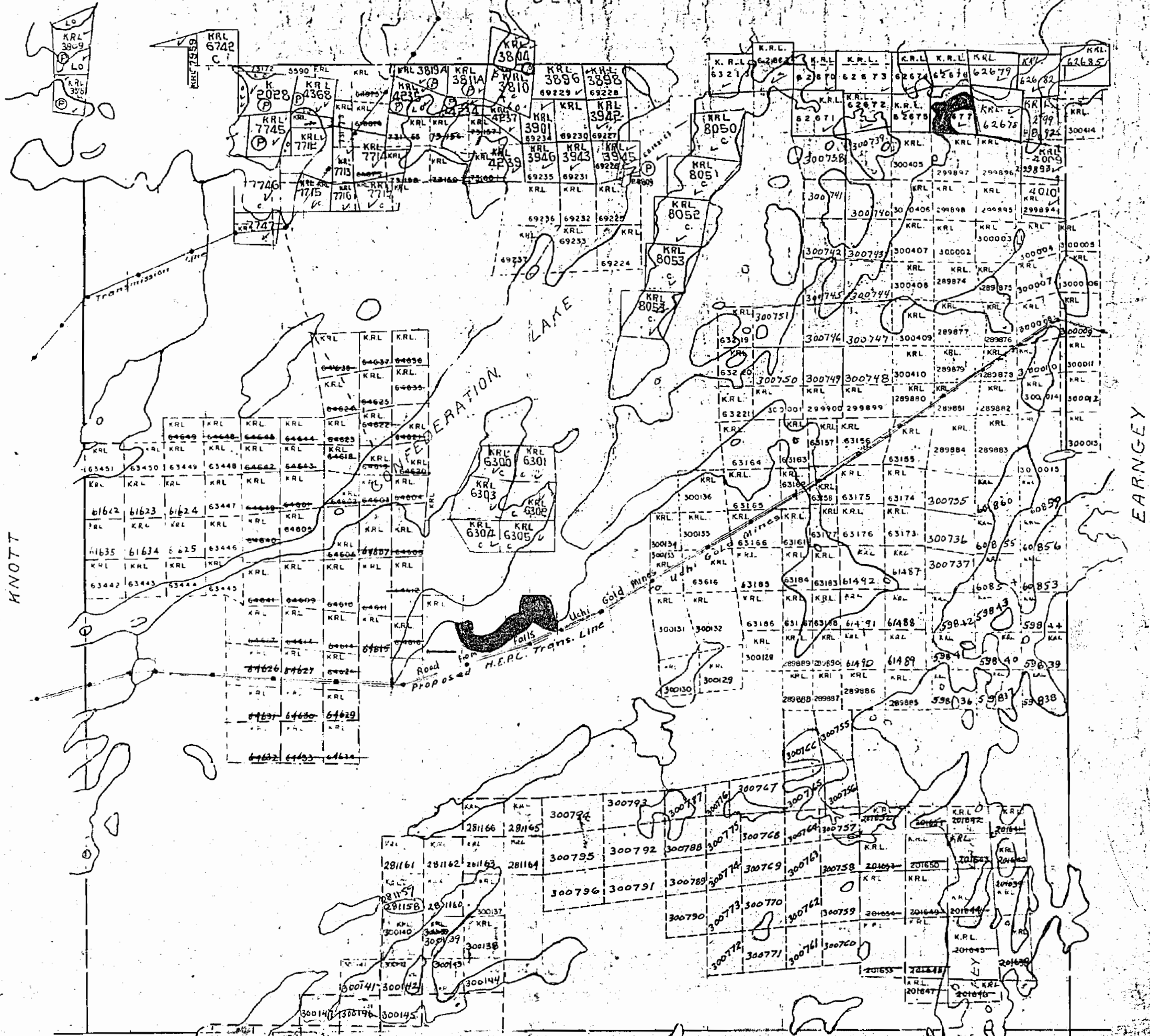
ONTARIO
DEPARTMENT OF MINES
AND NORTHERN AFFAIRS

RED LAKE MINING DIVISION

scale 40 chains = 1 inch

DENT

RECEIVED
MAR 12 1971
7 10 11 12 13 14 15 16



SURFACE RIGHTS ONLY WITHDRAWN SECTION 42 OF M.G. ACT
AUG. 17th, 1971

BOWERMAN

5/17/71 sec. 200' from top of L.P. 1/2' area
fringed with... this section is to apply also
along the boundaries of all islands in this area

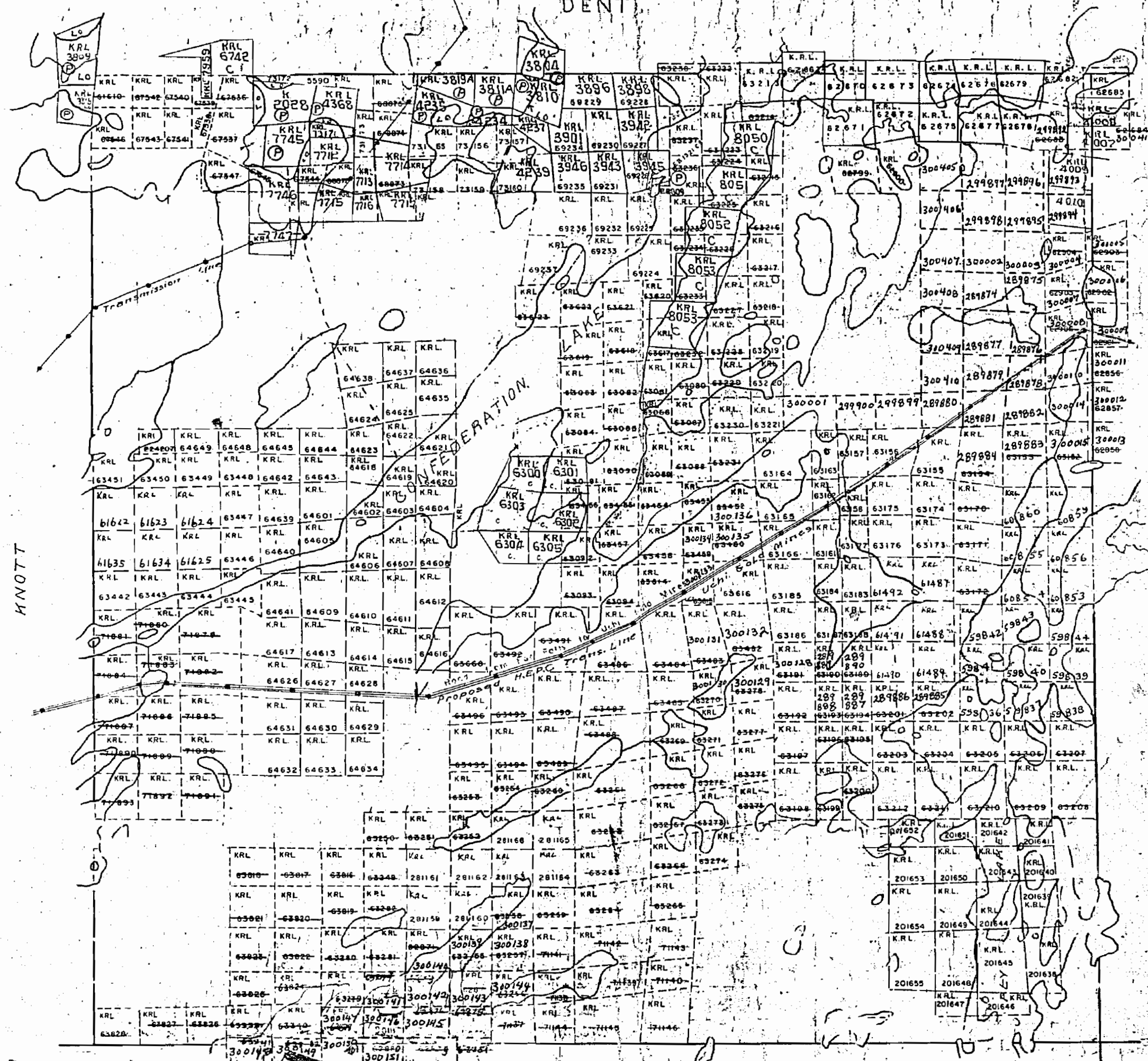
M.P.O. 11

DEPARTMENT OF MINES AND NORTHERN AFFAIRS

RED LAKE MINING DIVISION

Scale 40 Chains = 1 Inch

DENT



M-2186

Surface reservations 200' wide by Dept of L.T.E. shown hereon thus . This reservation to apply also along the shorelines of all islands lying within the area delineated.

BOWERMAN

2186

MITCHELL

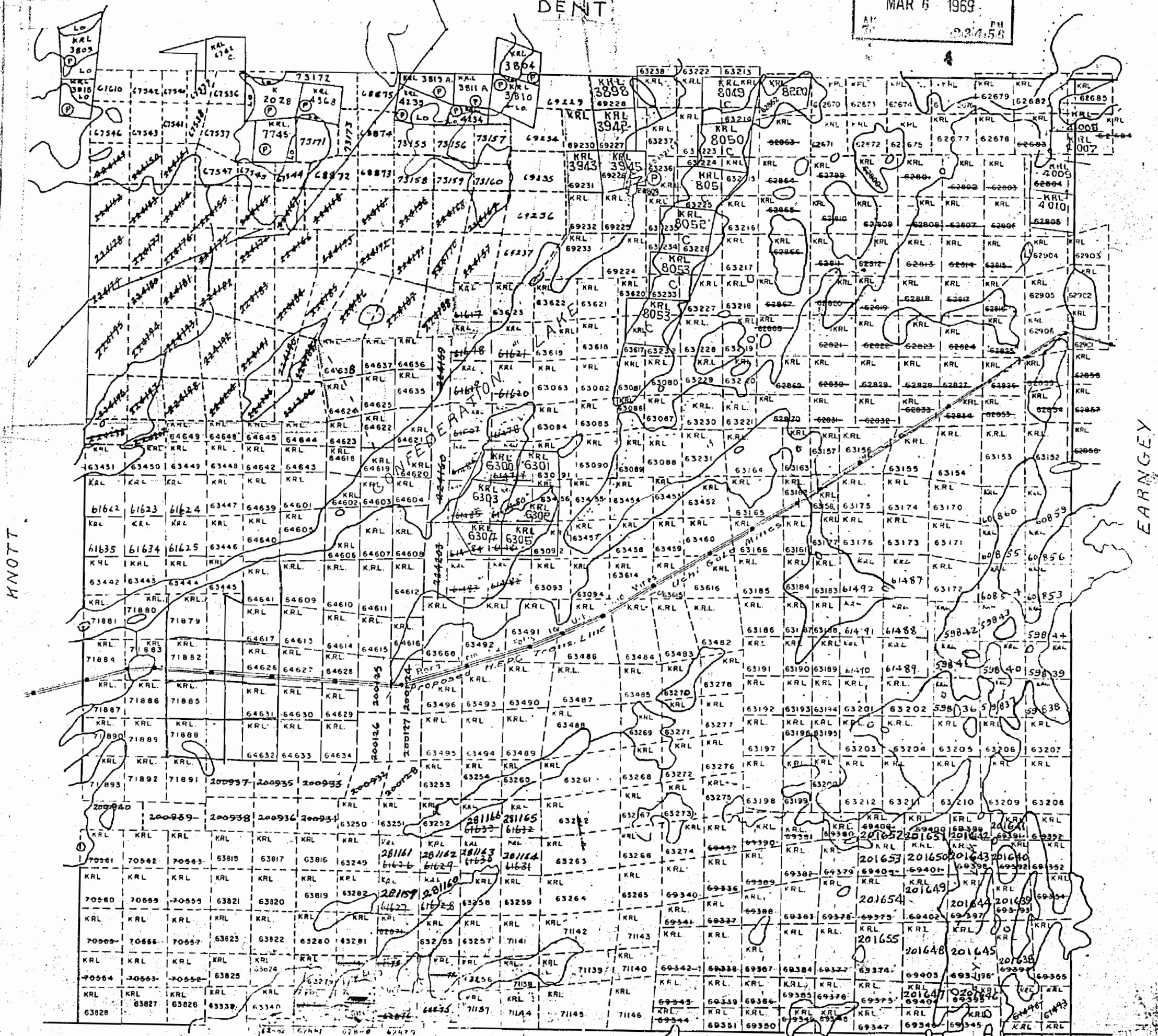
RED LAKE MINING DIVISION

M. 2186

scale 40 Chains = 1 inch

RED LAKE
MINING DIV.
RECEIVED
MAR 6 1969
PM
9:45

DENT



MOTT

EARGLEY

M2186

Surface reserved for use 200' wide by Dept of L & F. shown hereon thus. This reservation to apply also along the shoreline of all islands lying within the area delineated.

BOWERMAN M2145

M. 2186

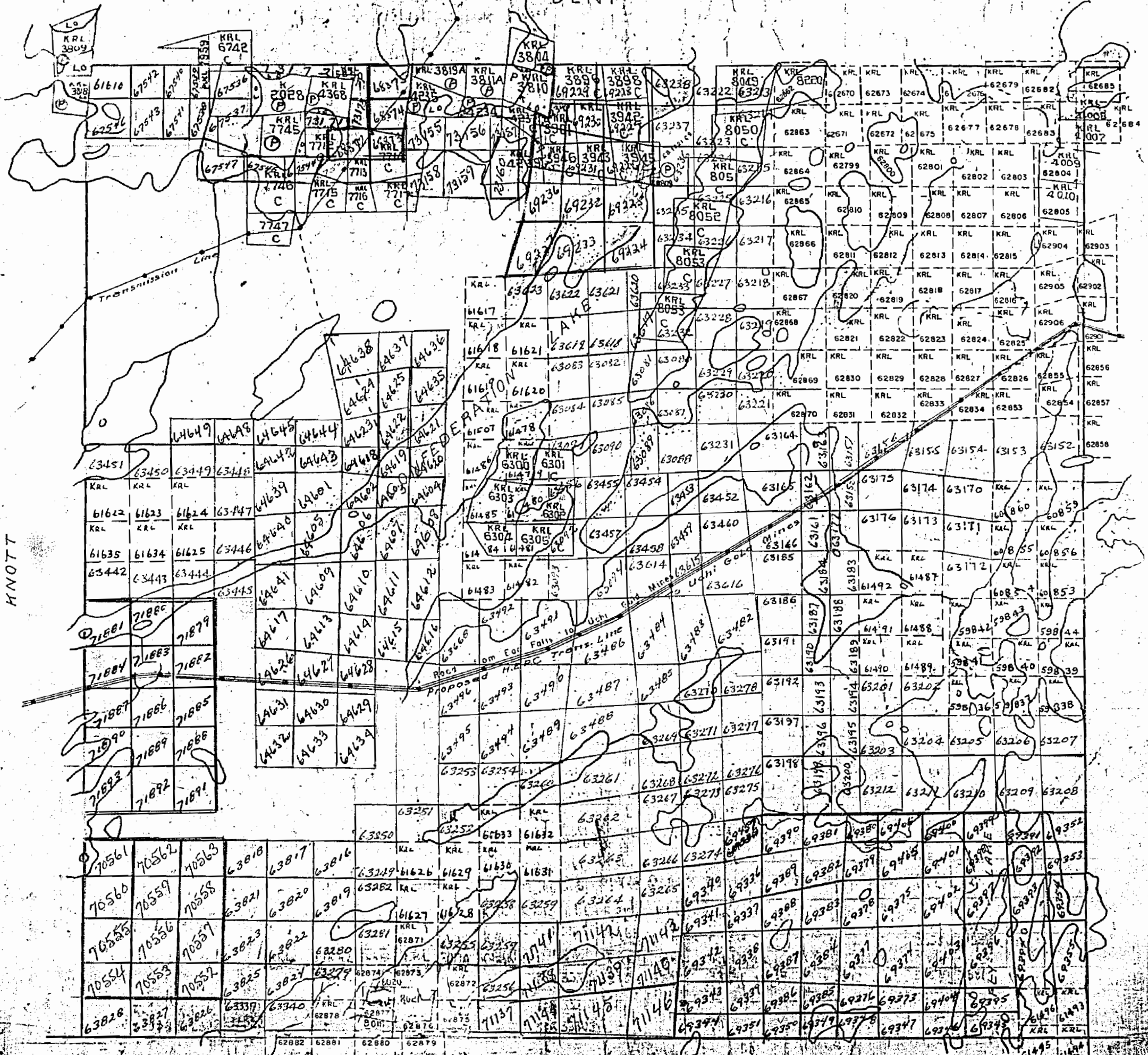
MITCHELL

M. 2186

RED LAKE MINING DIVISION

Scale 40 Chains = 1 inch

DENT



KNOTT

EARNGEY

Surface elevations 200' above D.M. of L.E. shown hereon this map. This elevation to apply along the shoreline of all islands lying within the area depicted.

BOWERMAN

RED LAKE MINING DIVISION
REGISTERED
 7180 14912

M. 2186

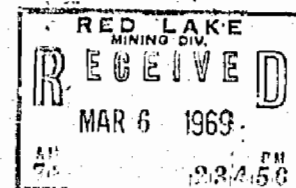
2186

MITCHELL

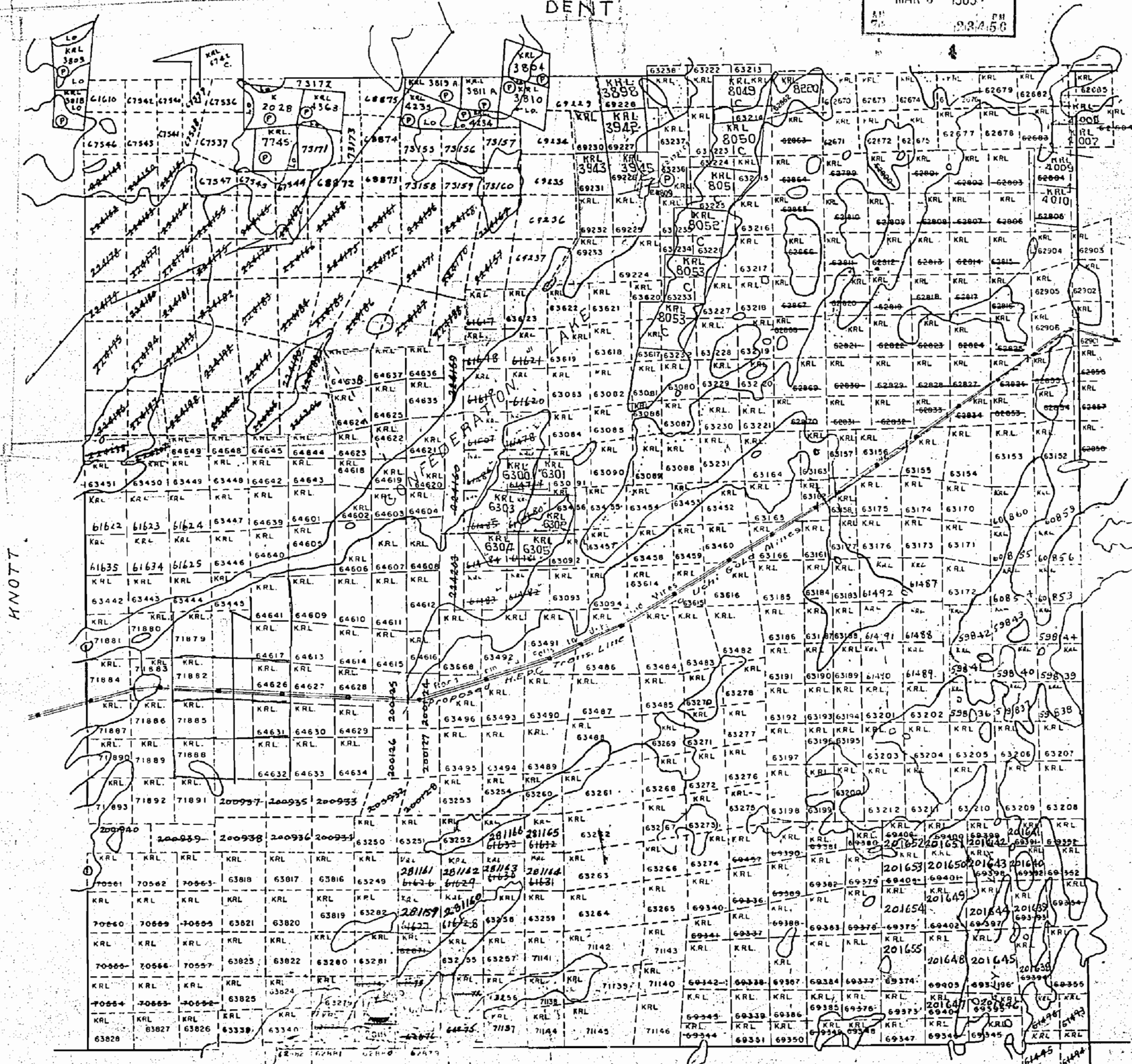
RED LAKE MINING DIVISION

M. 2186

scale 40 Chains to an inch



DENT



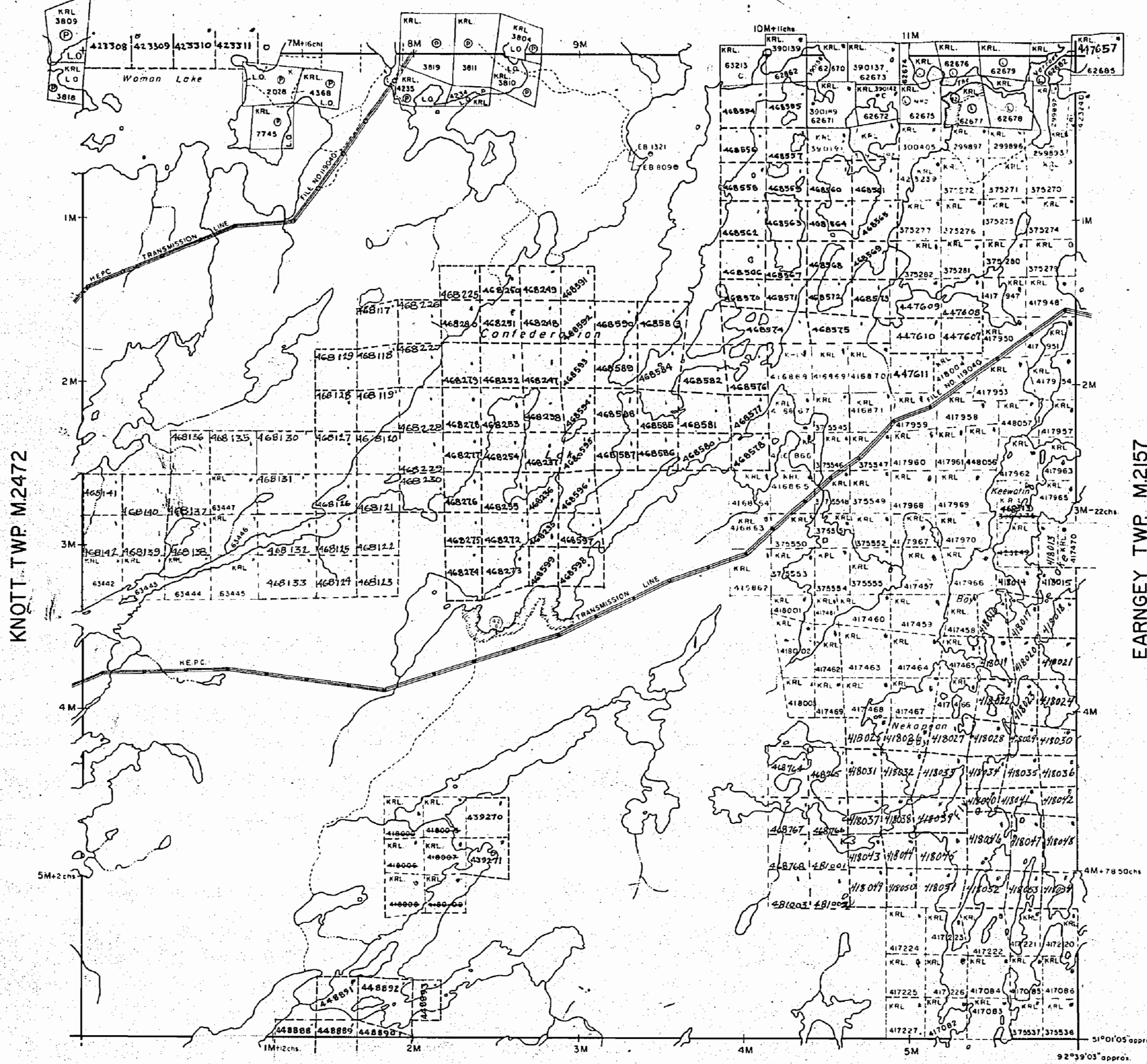
M2186

Surface reservations 200' wide by Dept. of L. & F. shown hereon plus . This reservation to apply also along the sidelines of an island lying within the area delineated.

BOWERMAN M2145

M. 2186

DENT TWP. M.2155



NOTES

400' surface rights reservation along the shores of all lakes and rivers.

Areas withdrawn from staking under Section 42 of the Mining Act.

File	Date	Disposition
163474	1/8/71	S.R.O.



Updated

October 6 1976
October 14 1976



LEGEND

- PATENTED LAND Ⓟ or Ⓢ
- PATENTED FOR SURFACE RIGHTS ONLY Ⓣ
- LEASE Ⓛ
- LICENSE OF OCCUPATION L.O.
- CROWN LAND SALES C.S.
- LOCATED LAND Loc.
- CANCELLED C.
- MINING RIGHTS ONLY M.R.O.
- SURFACE RIGHTS ONLY S.R.O.
- HIGHWAY & ROUTE NO. 17
- ROADS —
- TRAILS - - -
- RAILWAYS =
- POWER LINES —
- MARSH OR MUSKEG ~
- MINES X

*used only with summer resort locations or when space is limited

TOWNSHIP OF
MITCHELL
DISTRICT OF
KENORA
PATRICIA PORTION

RED LAKE
MINING DIVISION

SCALE : 1 INCH = 40 CHAINS (1/2 MILE)

DR. / dk.	PLAN NO. M.2186
DATE 1/6/71	

ONTARIO
MINISTRY OF NATURAL RESOURCES
SURVEYS AND MAPPING BRANCH

M. 2186

MITCHELL

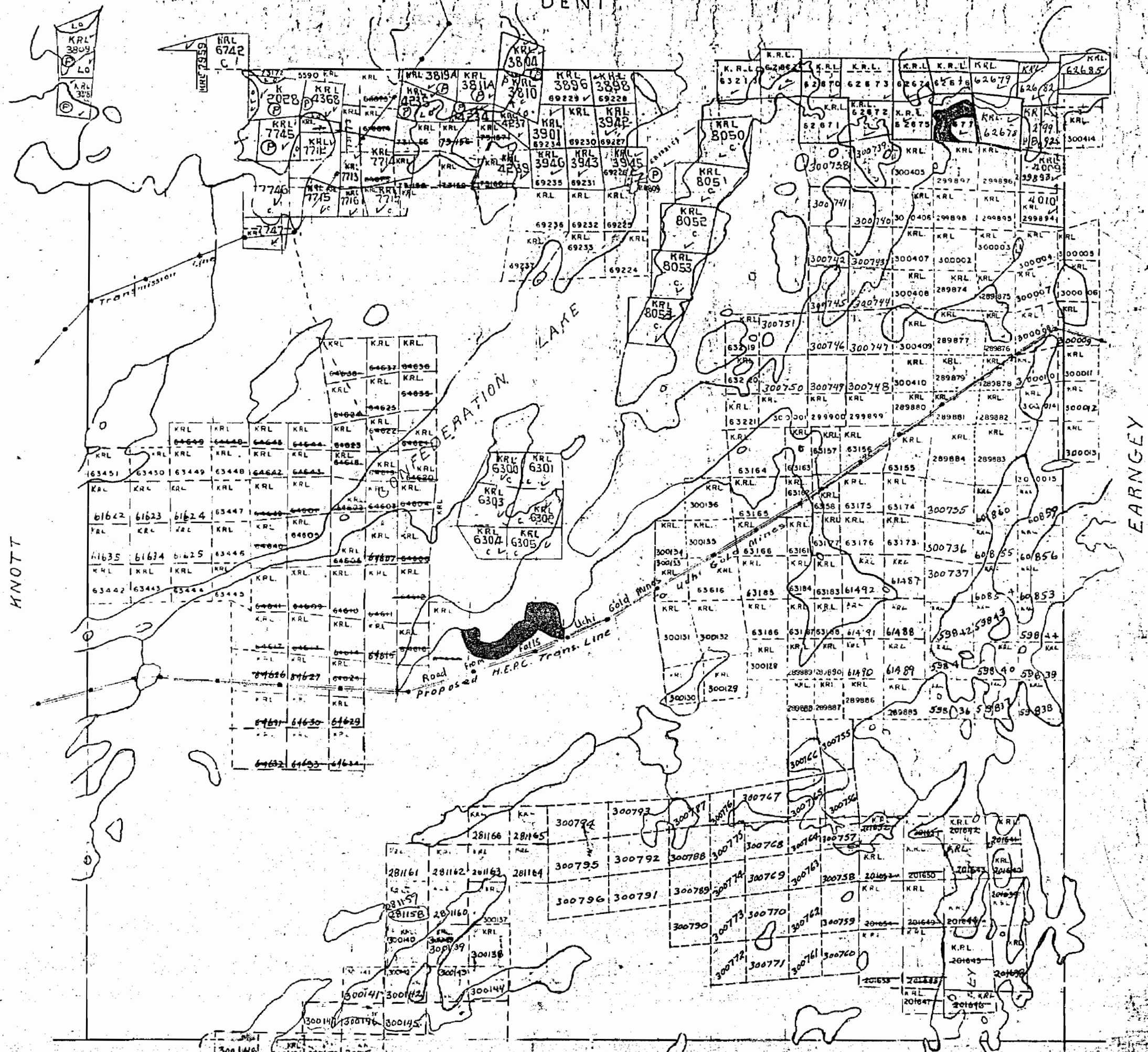
ONTARIO
DEPARTMENT OF MINES
AND NORTHERN AFFAIRS

RECEIVED
MAR 12 1971
AM 7 18 PM 11 12 1 12 3 4 5 16

RED LAKE MINING DIVISION

scale 40 Chains to an inch

DENT



MNOTT

EARNGEY

SURFACE RIGHTS ONLY WITHDRAWN SECTION 42 OF M.G. ACT
AUG. 17th, 1971

BOWERMAN

Small section of 200' x 100' by Dept. of Lands & Forests
along the coastline of a small area
area

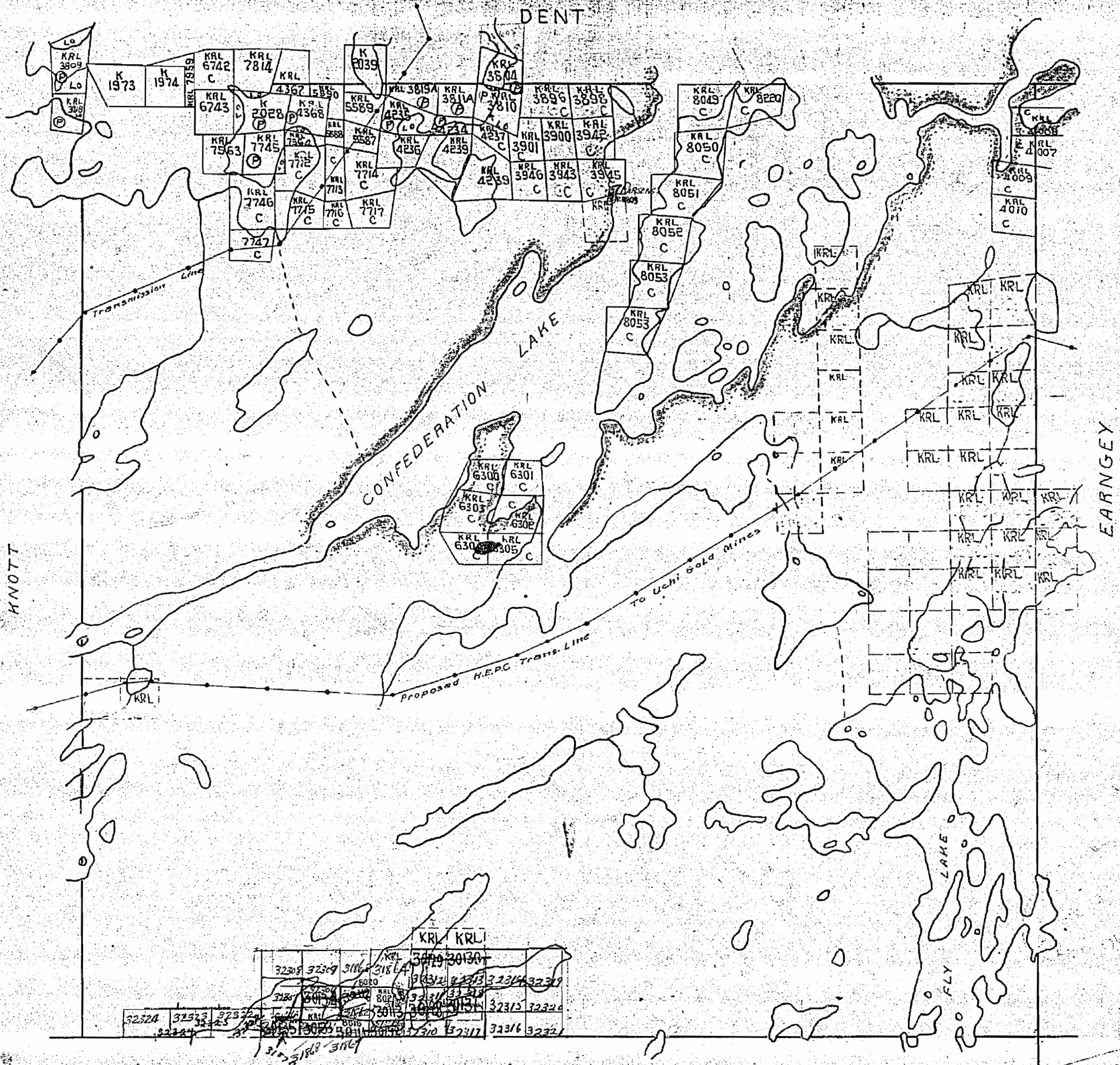
M. 2186

MITCHELL

RED LAKE MINING DIVISION

Scale 40 Chains = 1 inch

M. 2186



Surface reservations 200' wide by Dept. of L. & F. shown hereon thus ~~with~~. This reservation to apply also along the shorelines of all islands lying within the area delineated.

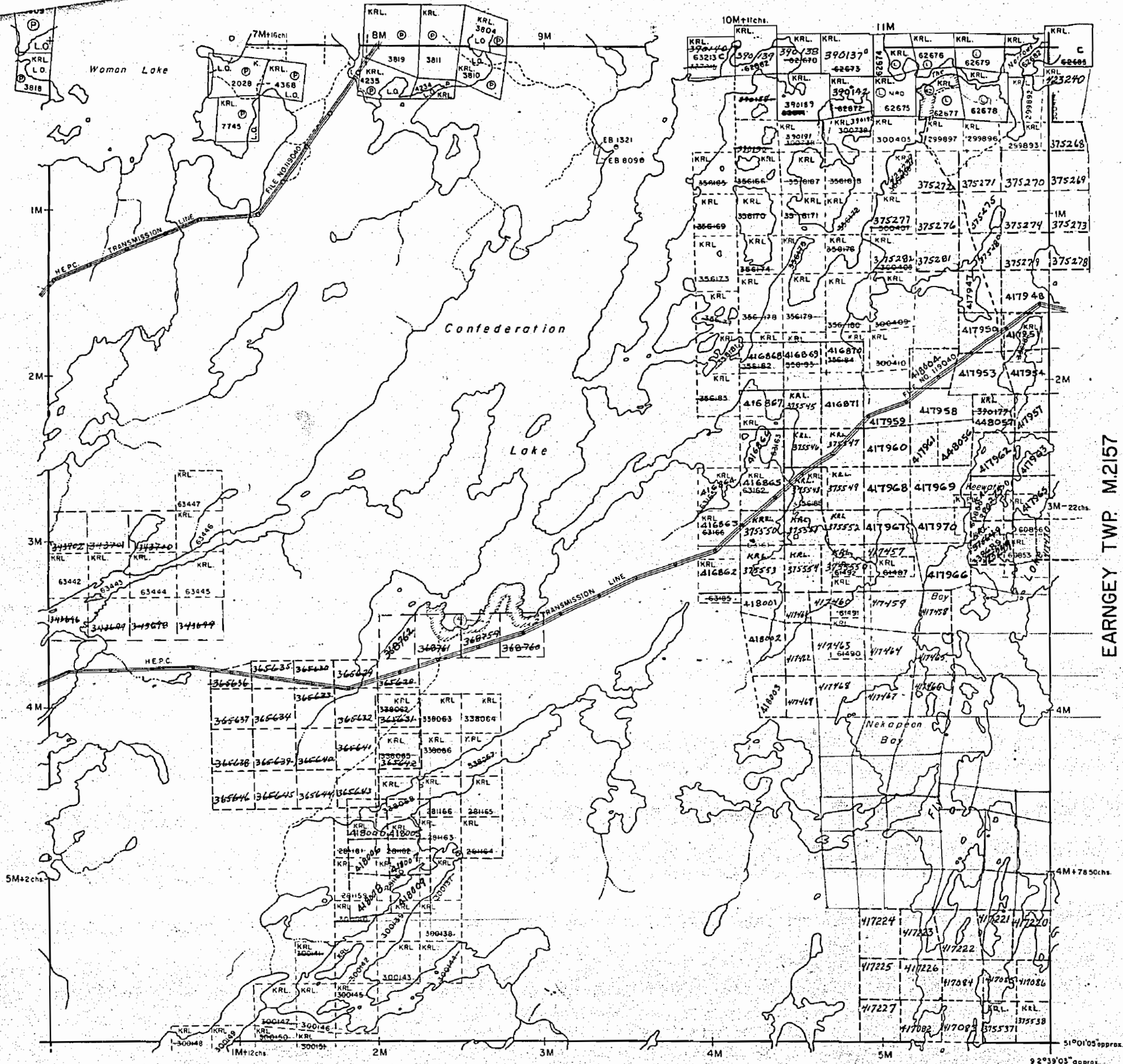
BOWERMAN

DENT TWP. M.2155

KNOTT TWP. M.2472

EARNGEY TWP. M.2157

BOWERMAN TWP. M.2145



NOTES

400' surface rights reservation along the shores of all lakes and rivers.

Areas withdrawn from staking under Section 42 of the Mining Act.

File	Date	Disposition
163474	17/8/71	S.R.O.

LEGEND

- PATENTED LAND ⊙ or ●
 - PATENTED FOR SURFACE RIGHTS ONLY ⊙
 - LEASE ⊙
 - LICENSE OF OCCUPATION L.O.
 - CROWN LAND SALES C.S.
 - LOCATED LAND Loc.
 - CANCELLED C.
 - MINING RIGHTS ONLY M.R.O.
 - SURFACE RIGHTS ONLY S.R.O.
 - HIGHWAY & ROUTE NO. 17
 - ROADS —
 - TRAILS - - -
 - RAILWAYS = = =
 - POWER LINES —|—
 - MARSH OR MUSKEG ~ ~ ~
 - MINES X
- *used only with summer resort locations or when space is limited

TOWNSHIP OF
MITCHELL
 DISTRICT OF
 KENORA
 PATRICIA PORTION
 RED LAKE
 MINING DIVISION

SCALE: 1 INCH = 40 CHAINS (1/2 MILE)

DR. dk. PLAN NO. **M.2186**
 DATE 1/6/71

ONTARIO
 MINISTRY OF NATURAL RESOURCES
 SURVEYS AND MAPPING BRANCH

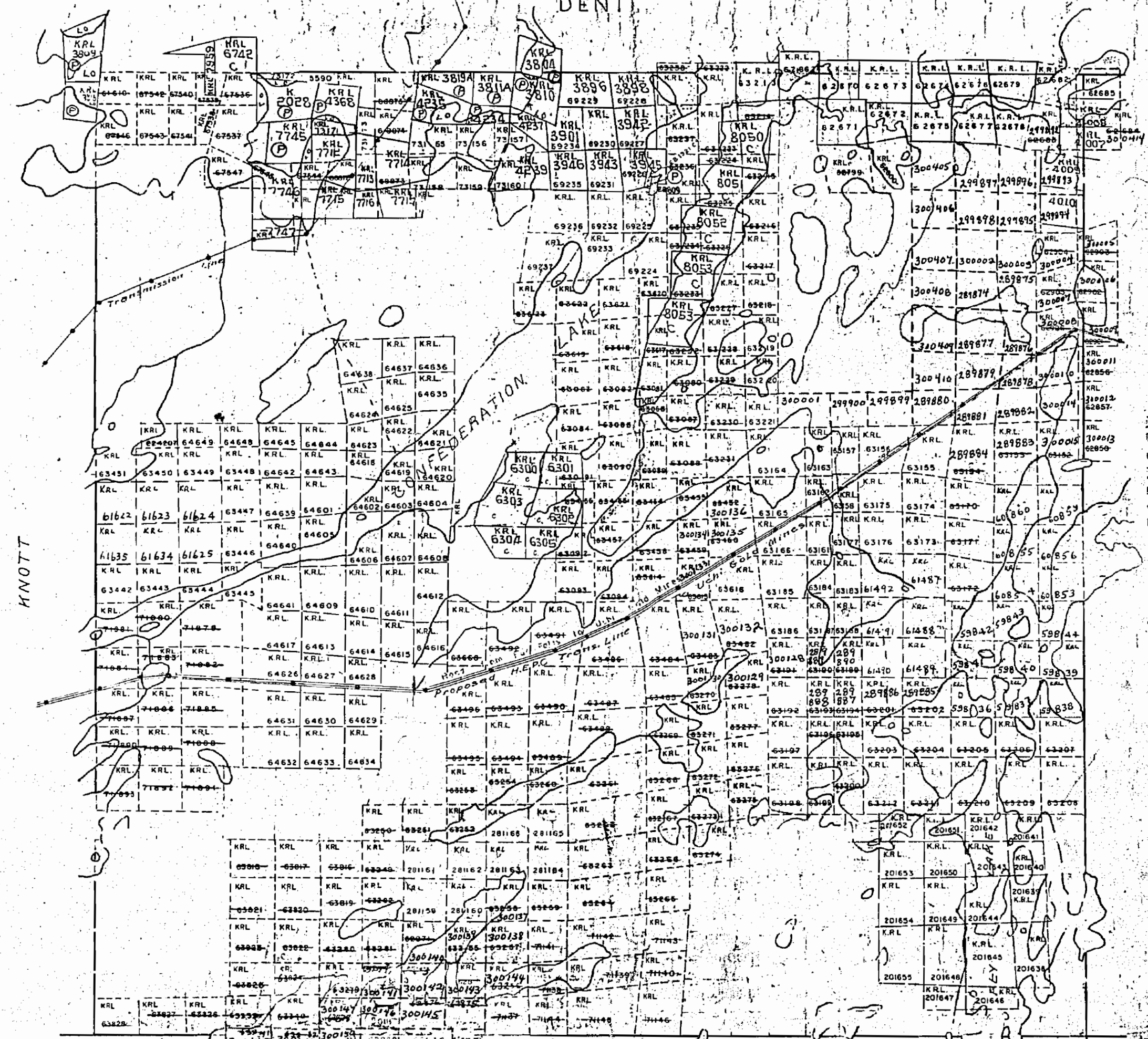
MAP

ONTARIO
DEPARTMENT OF MINES
AND NORTHERN AFFAIRS

RED LAKE MINING DIVISION

Scale 40 Chains = 1 Inch

DENT



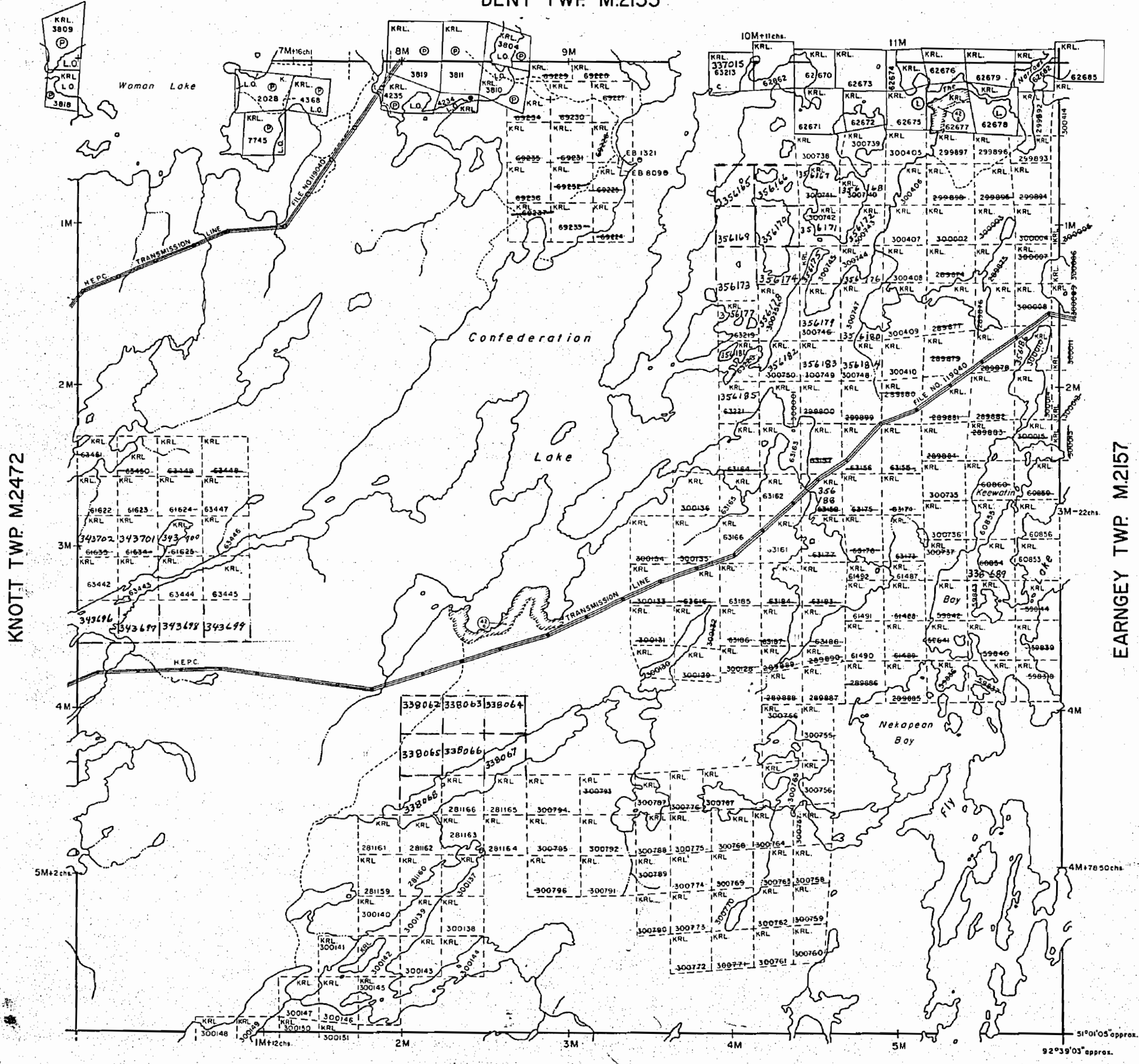
M. 2186

Surveyed reservations 200' wide by Dept. of L. & E. shown
 herein thus *(arrow pointing to a shaded area)*. This reservation to apply also
 along the sidelines of all islands lying within the
 area delineated

BOWERMAN

M. 2186

DENT TWP. M.2155



NOTES

400' surface rights reservation along the shores of all lakes and rivers.

Areas withdrawn from staking under Section 42 of the Mining Act.

File	Date	Disposition
163474	17/8/71	S.R.O.



LEGEND

- PATENTED LAND P or *
 - PATENTED FOR SURFACE RIGHTS ONLY *
 - LEASE L
 - LICENSE OF OCCUPATION L.O.
 - CROWN LAND SALES C.S.
 - LOCATED LAND Loc.
 - CANCELLED C.
 - MINING RIGHTS ONLY M.R.O.
 - SURFACE RIGHTS ONLY S.R.O.
 - HIGHWAY & ROUTE NO.
 - ROADS
 - TRAILS
 - RAILWAYS
 - POWER LINES
 - MARSH OR MUSKEG
 - MINES
- *used only with summer resort locations or when space is limited

TOWNSHIP OF

MITCHELL

DISTRICT OF
KENORA
PATRICIA PORTION

RED LAKE
MINING DIVISION

SCALE: 1 INCH = 40 CHAINS (1/2 MILE)

DR.	dk.	PLAN NO. M.2186
DATE	1/6/71	

ONTARIO
DEPARTMENT OF MINES
AND NORTHERN AFFAIRS

BOWERMAN TWP. M.2145

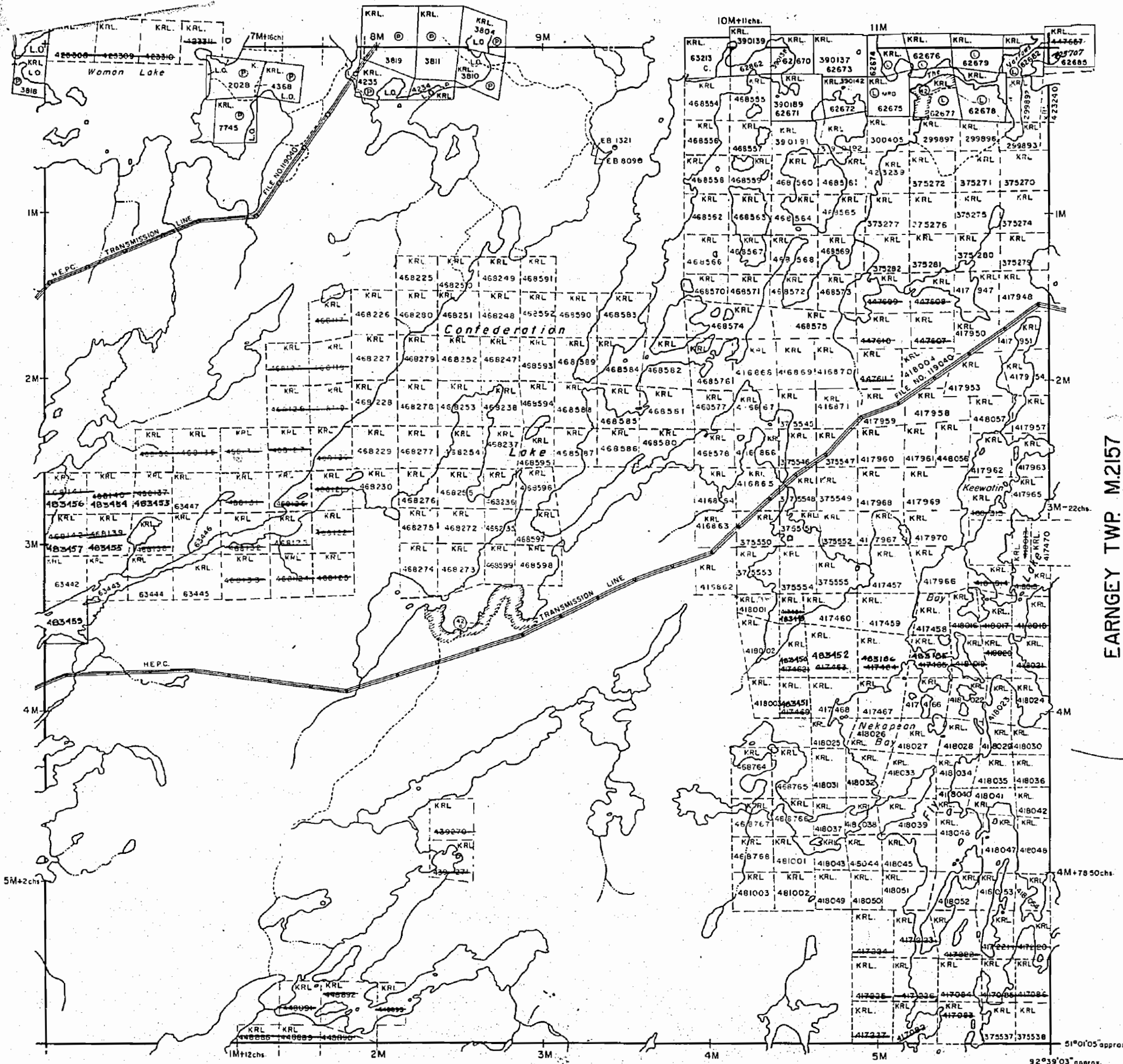
2186

DENT TWP. M.2155

KNOTT TWP. M.2472

EARNGEY TWP. M.2157

BOWERMAN TWP. M.2145


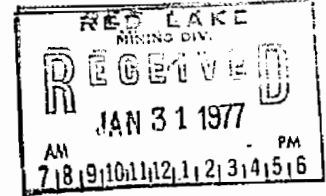


NOTES

400' surface rights reservation along the shores of all lakes and rivers.

Areas withdrawn from staking under Section 42 of the Mining Act.

File	Date	Disposition
163474	17/8/71	S.R.O.



LEGEND

- PATENTED LAND P or ●
- PATENTED FOR SURFACE RIGHTS ONLY ○
- LEASE ○
- LICENSE OF OCCUPATION L.O.
- CROWN LAND SALES C.S.
- LOCATED LAND Loc.
- CANCELLED C.
- MINING RIGHTS ONLY M.R.O.
- SURFACE RIGHTS ONLY S.R.O.
- HIGHWAY & ROUTE NO.
- ROADS
- TRAILS
- RAILWAYS
- POWER LINES
- MARSH OR MUSKEG
- MINES

*used only with summer resort locations or when space is limited

TOWNSHIP OF

MITCHELL

DISTRICT OF KENORA PATRICIA PORTION

RED LAKE MINING DIVISION

SCALE: 1 INCH = 40 CHAINS (1/2 MILE)

DR.	PLAN NO.	M.2186
DATE	1/6/71	

ONTARIO MINISTRY OF NATURAL RESOURCES SURVEYS AND MAPPING BRANCH

2186

MITCHELL

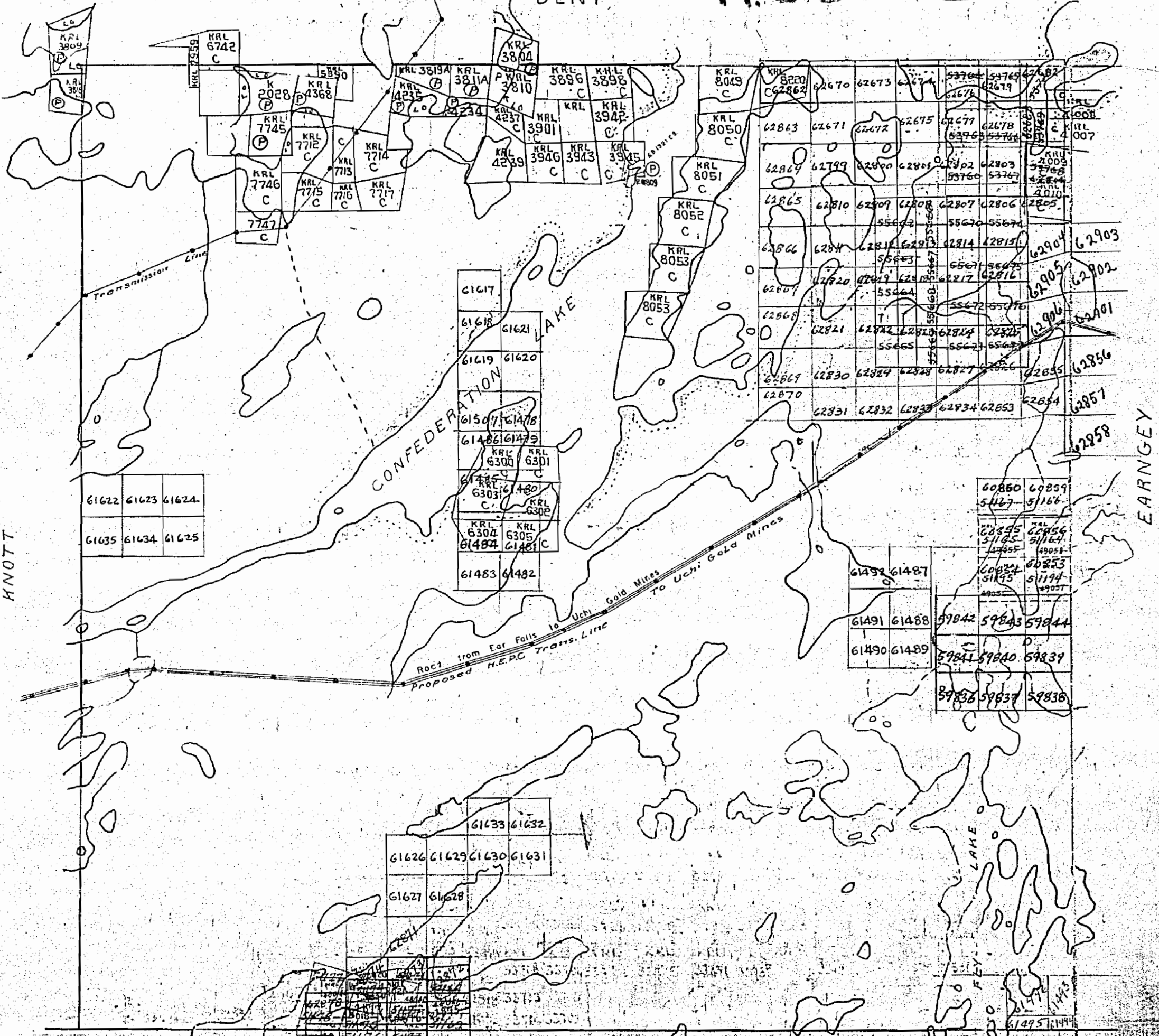
RED LAKE MINING DIVISION

scale 40 Chains=inch



DENT

M. 2186



61622	61623	61624
61635	61634	61625

61617	
61618	61621
61619	61620
61507	61478
61486	61479
KRL 6300	KRL 6301
KRL 6303	KRL 61480
KRL 6304	KRL 6305
61484	61481
61483	61482

62863	62670	62673	62674	53762	53765	62682
62864	62671	62672	62675	62677	62678	62683
62865	62679	62800	62801	62802	62803	62804
62866	62810	62809	62808	62807	62806	62805
62867	62820	62819	62818	62817	62816	62815
62868	62821	62822	62823	62824	62825	62826
62869	62830	62829	62828	62827	62826	62825
62870	62831	62832	62833	62834	62833	62834

61492	61487
61491	61488
61490	61489
59842	59843
59844	59844
59841	59840
59839	59839
59838	59837
59836	59836

61633	61632
61626	61629
61630	61631
61627	61628

Surface reservations 200' wide by Dept. of L.T.E. shown hereon thus . This reservation to apply also along the shorelines of all islands lying within the area delineated.

BOWERMAN

M-2186

2186

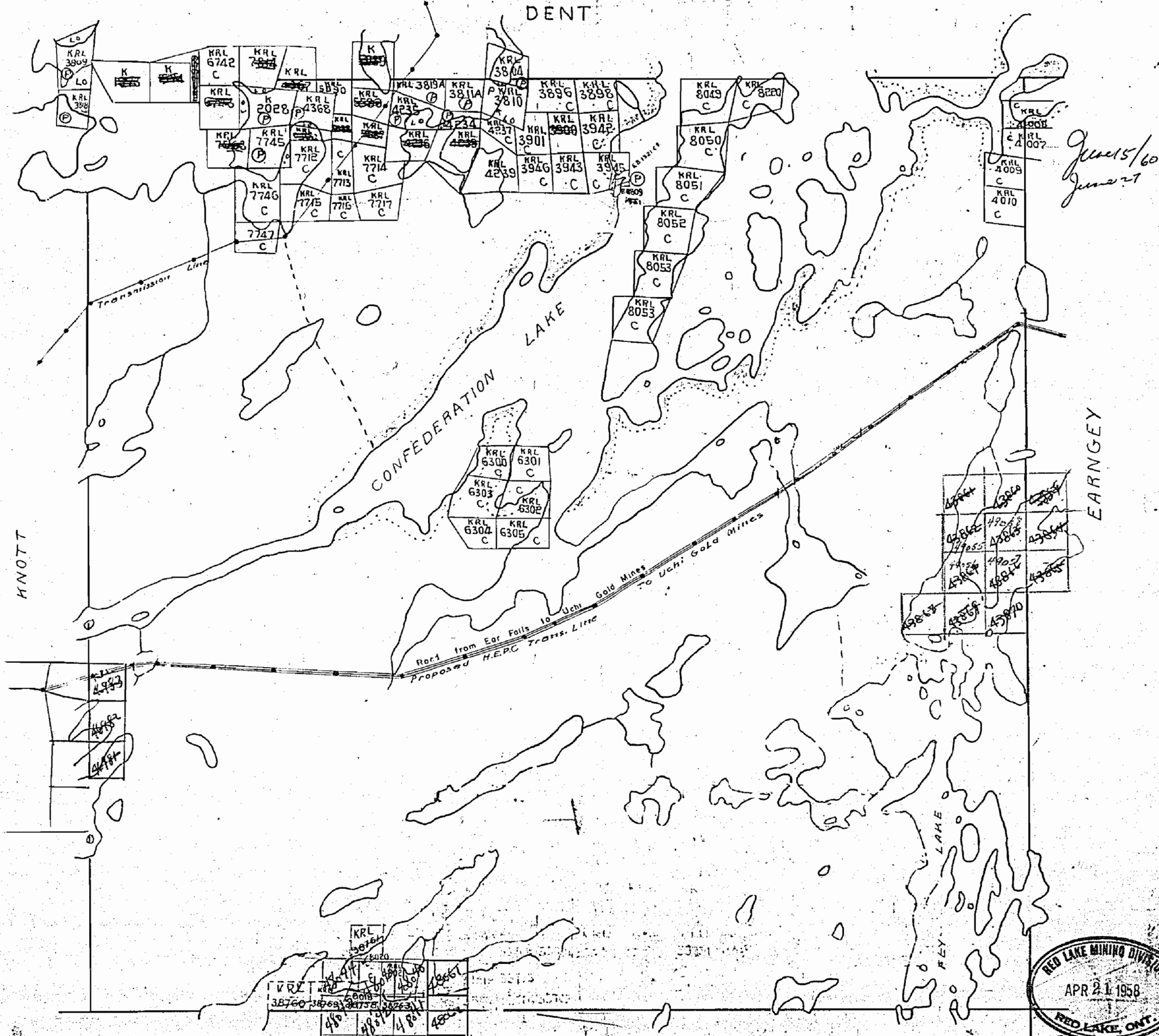
MITCHELL

RED LAKE MINING DIVISION

M. 2186

scale 40 Chains = 1 inch

DENT



June 15/60
June 27



Surface reservations 200' wide by Dept. of L. & F. shown hereon thus . This reservation to apply also along the shorelines of all islands lying within the area delineated.

BOWERMAN

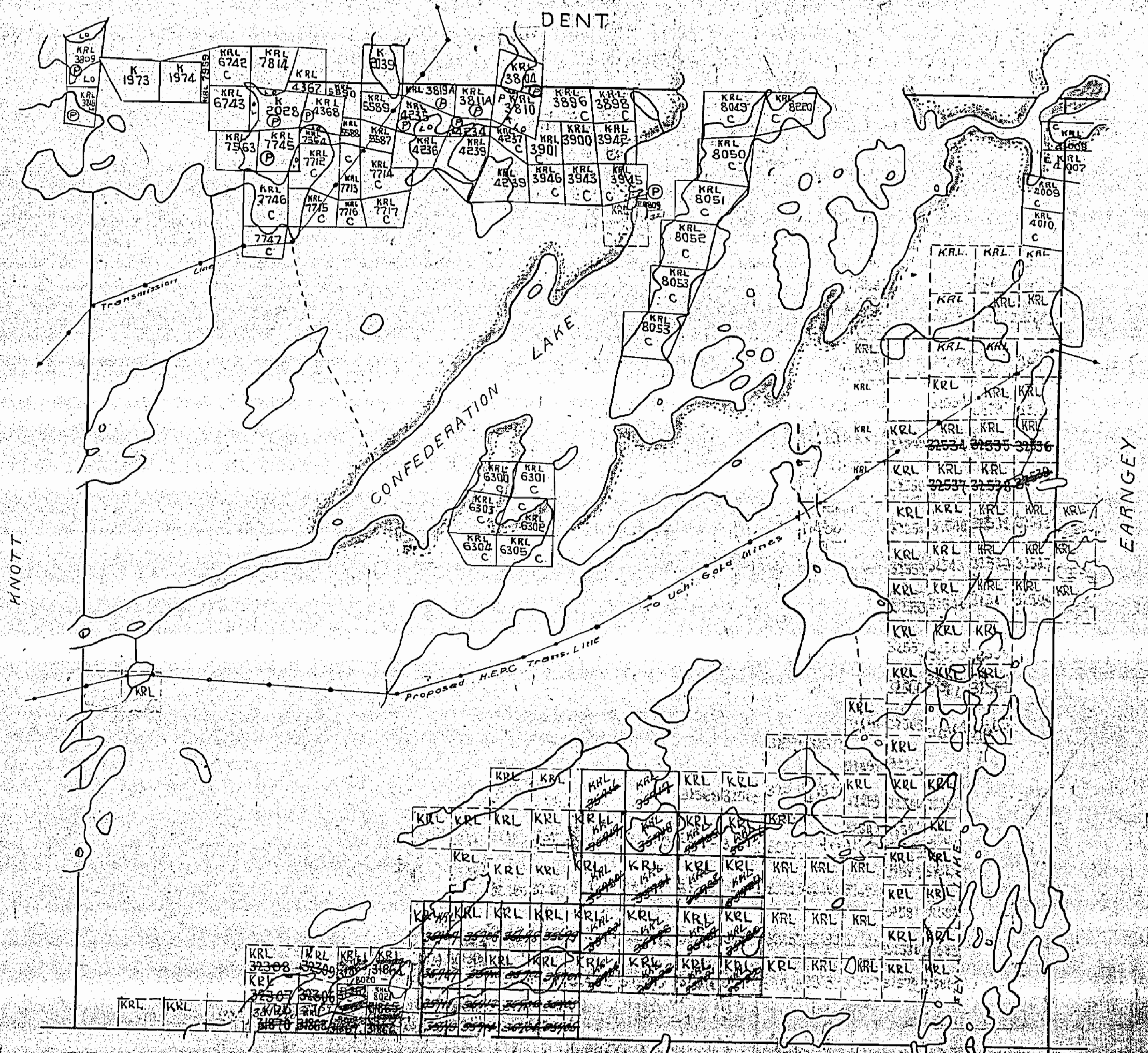
M. 2186

2186

MITCHELL

RED LAKE MINING DIVISION M. 2186

scale 40 chains = 1 inch



Surface reservations 200' wide by Dept. of L. & S. shown hereon thus *[handwritten symbol]*. This reservation to apply also along the shorelines of all islands lying within the area delineated.

M. 2186 Mitchell M. 2186

2186

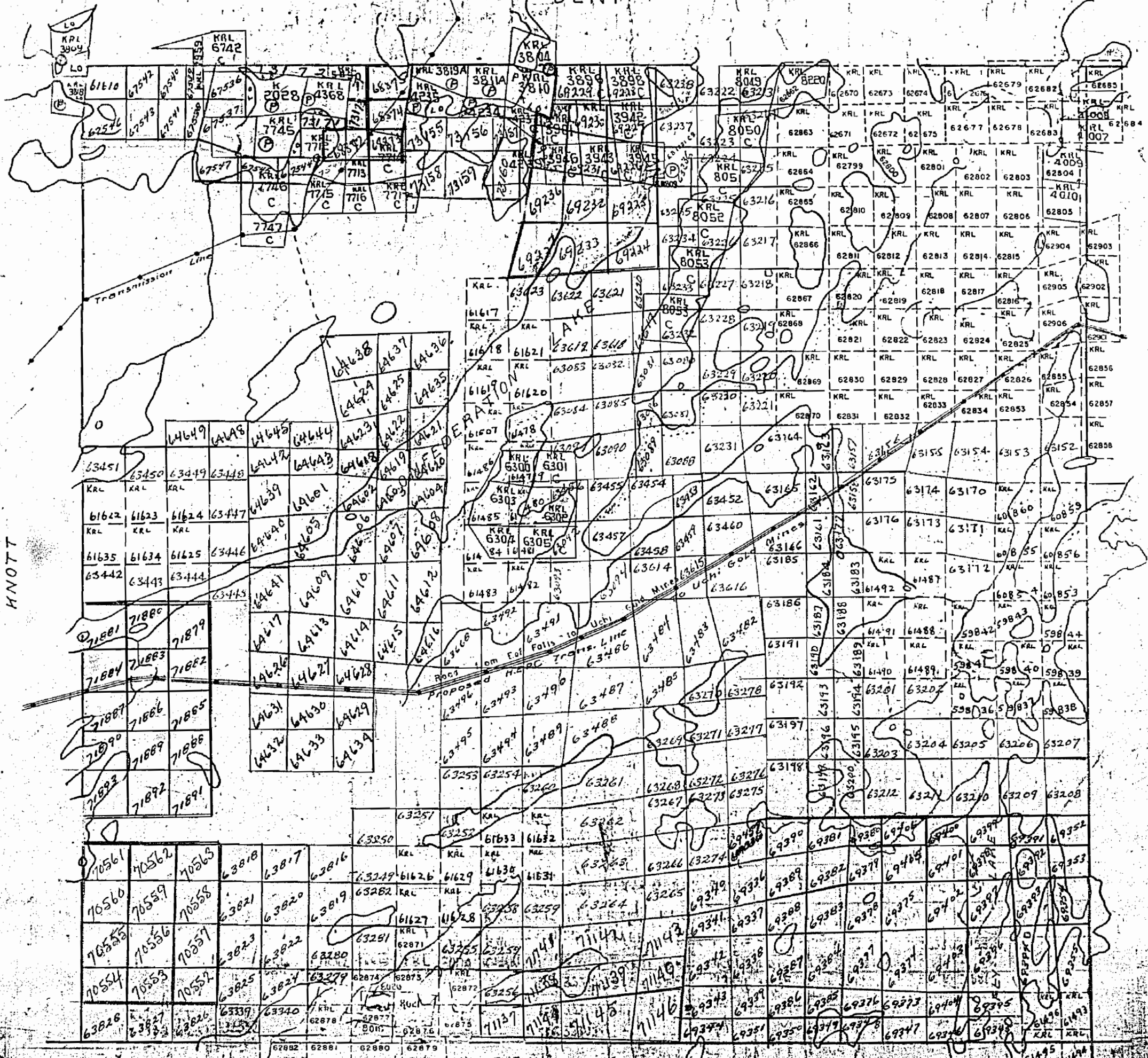
MITCHELL

RED LAKE MINING DIVISION

M. 2186

Scale 40 chains = 1 inch

DENT



HNOTT

EARNGEY

Surface reservations 200' wide by Dept. of L. & E. shown hereon thus: This reservation to apply along the channels of all roads, bridges, and other structures.

BOWERMAN

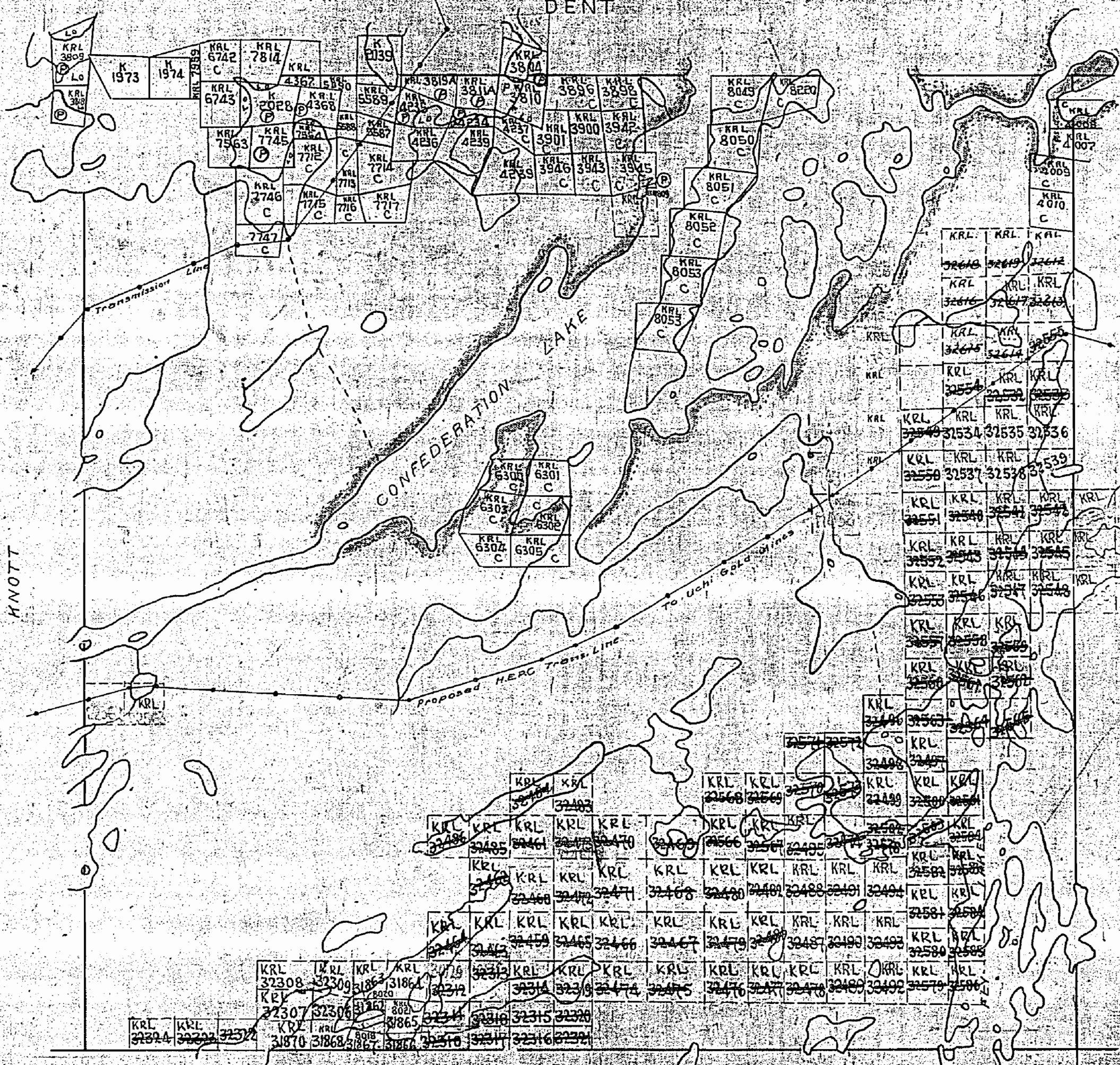
RECEIVED
 RED LAKE MINING DIVISION
 M. 2186

MITCHELL

RED LAKE MINING DIVISION N. 2186

scale 40 chains to an inch

DENT



Surface reservations 200' wide by Dept. of L & F shown hereon thus *(with wavy lines)*. This reservation to apply also along the shorelines of all islands lying within the area delineated.

BOYVERMAN

2186

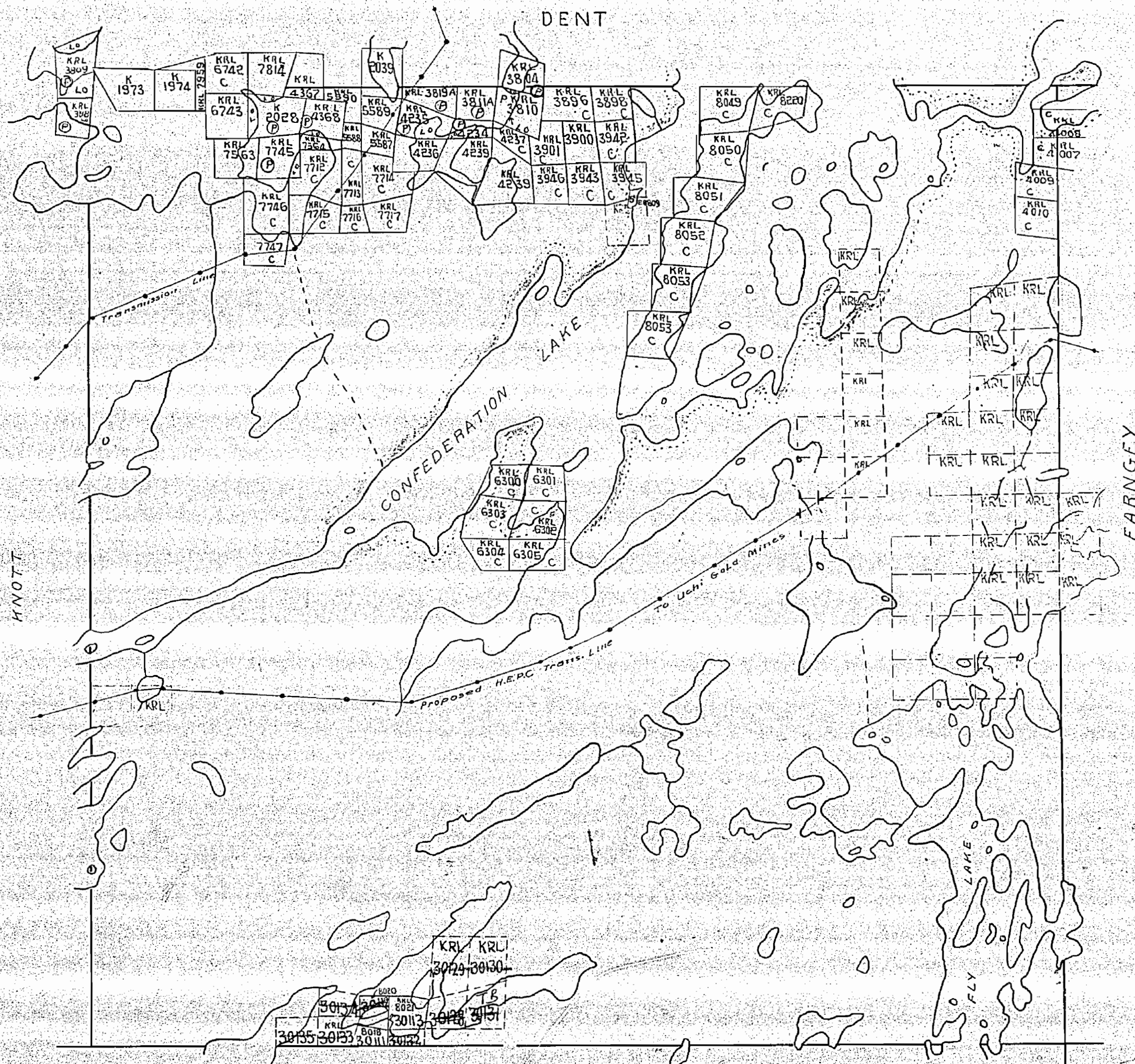
WILCHEFF 1MB B777

MITCHELL

RED LAKE MINING DIVISION

Scale 40 Chains = 1 inch

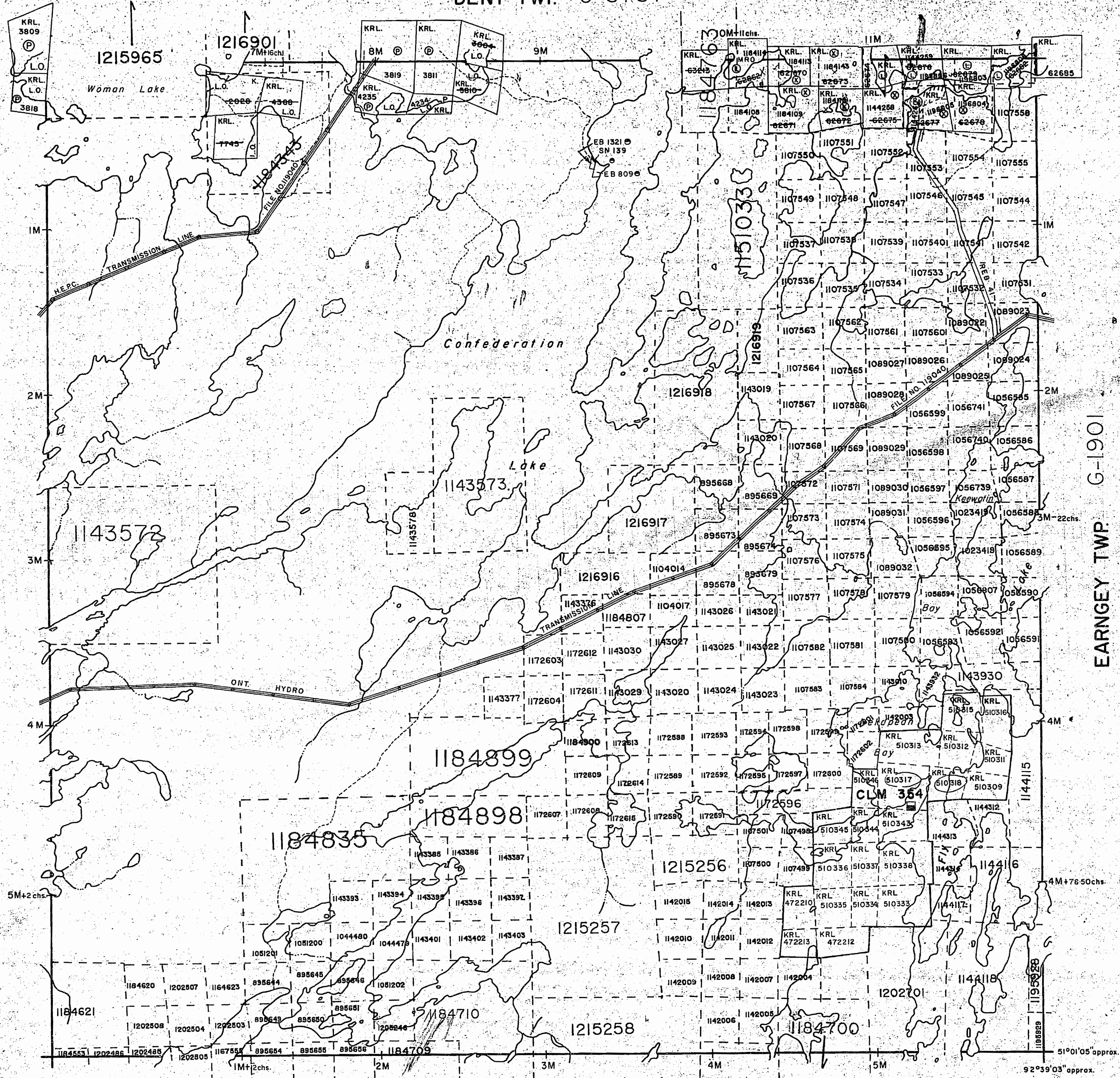
M. 2186



Surface reservations 200' wide by Dept. of L & F shown hereon thus ~~indicated~~. This reservation to apply also along the shorelines of all islands lying within the area delineated.

BOWERMAN

DENT TWP. G-3737



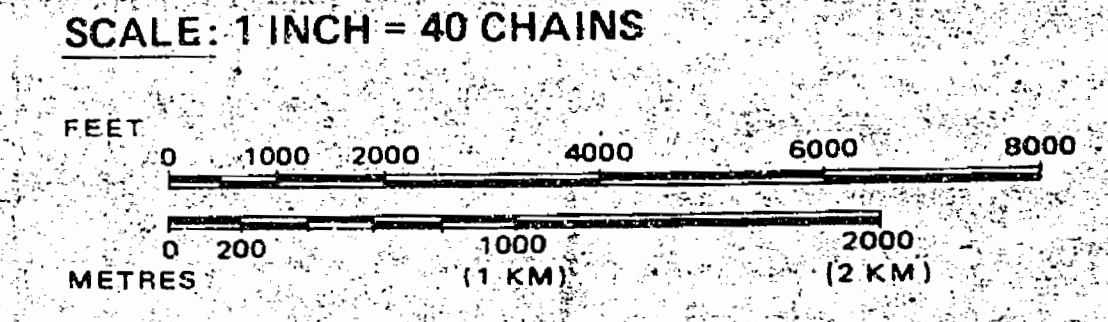
THE INFORMATION THAT APPEARS ON THIS MAP HAS BEEN COMPILED FROM VARIOUS SOURCES, AND ACCURACY IS NOT GUARANTEED. THOSE WISHING TO STAKE MINING CLAIMS SHOULD CONSULT WITH THE MINING RECORDER, MINISTRY OF NORTHERN DEVELOPMENT AND MINES, FOR ADDITIONAL INFORMATION ON THE STATUS OF THE LANDS SHOWN HEREON.

AREAS

M.R.O. - MINING RIGHTS ONLY
 S.R.O. - SURFACE RIGHTS ONLY
 M.+S. - MINING AND SURFACE RIGHTS

Description	Order No.	Date	Disposition	File
P.L.A. SEC.2	R.L.02/84	84.11.16	S.R.O.	

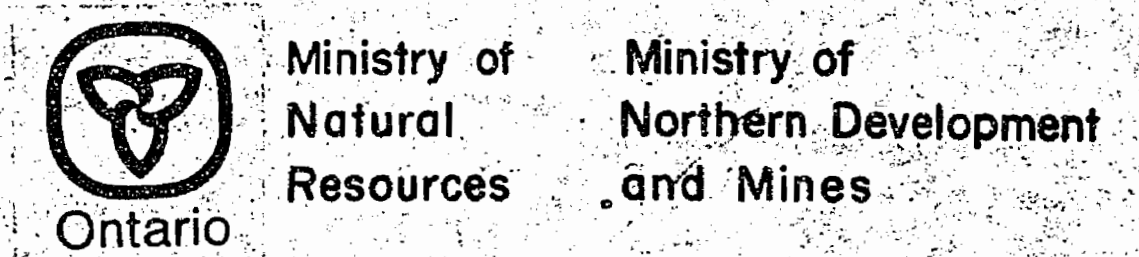
FOREST ACTIVITY INFORMATION:
 This Township/Area falls within the "TROUT LAKE FOREST" and may be subject to FORESTRY OPERATIONS. The M.N.R. UNIT FORESTER for this area can be contacted at:
 P.O. BOX 5003
 RED LAKE, ONTARIO P0V 2M0
 (807) 727-2253



LEGEND

PATENTED LAND	⊙ or ⊛
PATENTED FOR SURFACE RIGHTS ONLY	⊙
LEASE	⊙
LICENSE OF OCCUPATION	L.O.
CROWN LAND SALES	C.S.
LOCATED LAND	Loc.
CANCELLED	⊗ C.
MINING RIGHTS ONLY	M.R.O.
SURFACE RIGHTS ONLY	S.R.O.
HIGHWAY & ROUTE NO.	17
ROADS	—
TRAILS	—
RAILWAYS	—
POWER LINES	—
MARSH OR MUSKEG	—
MINES	—
LEASE, MINING RIGHTS ONLY	—

TOWNSHIP OF
MITCHELL
 DATE OF ISSUE
 DISTRICT OF KENORA SEP 21 1986
 PATRICIA PORTION PROVINCIAL RECORDING OFFICE - SUDBURY
 RED LAKE MINING DIVISION



AUGUST, 1986
 IN SERVICE AUG. 19/97 (LM) **G-3734**

BOWERMAN TWP. G-3744