

AREA OF  
**MOJIKIT LAKE**  
 (EAST PART)  
 DISTRICT OF THUNDER BAY  
 KOWKASH MINING DIVISION  
 SCALE: 1-INCH = 40 CHAINS

**LEGEND**

PATENTED LAND	Ⓟ
CROWN LAND SALE	C.S.
LEASES	Ⓞ
LOCATED LAND	Loc.
LICENSE OF OCCUPATION	L.O.
MINING RIGHTS ONLY	M.R.O.
SURFACE RIGHTS ONLY	S.R.O.
ROADS	—
IMPROVED ROADS	—
KING'S HIGHWAYS	—
RAILWAYS	—
POWER LINES	—
MARSH OR MUSKEG	—
MINES	—

**NOTES**

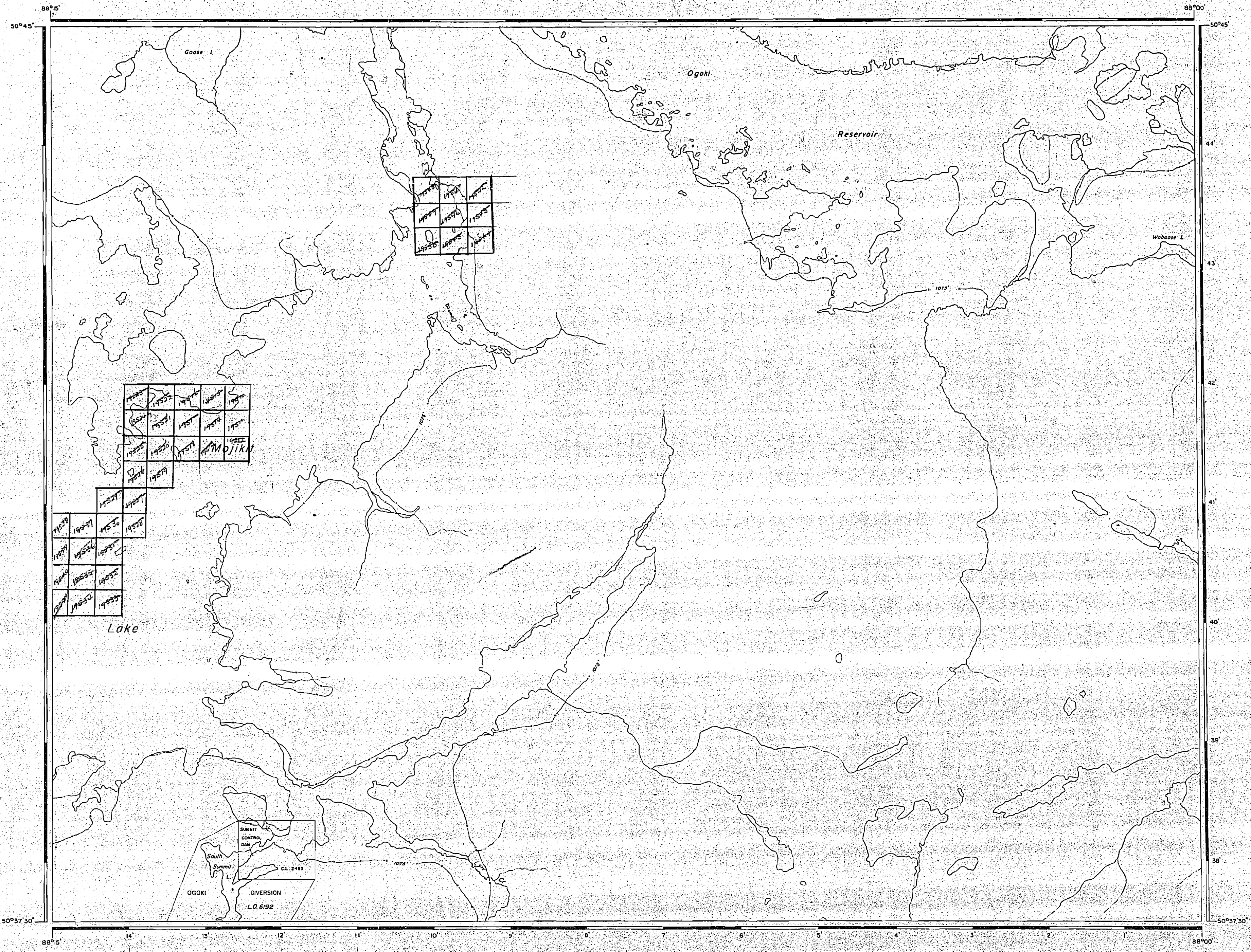
Flooding Rights to an elevation of 1075' L.O. 6192.  
 H.E.P.C. of Ontario File: 57614.  
 Approximate elevation of 1075' shown thus: —

1956

PA.

PLAN NO. M-2372

DEPARTMENT OF MINES  
 - ONTARIO -





**FLOODING**  
 H.E.P.C. OGOKI DIVERSION —  
 FLOODING TO CONTOUR OF 1075', L.O. 6192, FILE 57614  
 VOL. 3  
 CONTOUR PLANS BY A.F. FASSEL O.L.S. 1943.  
 PLANS No. S II-3, S II-5, S II-6 & S II-11 (SECTION 'M')  
 SOUTH-SUMMIT LAKE RESERVATION FROM H.E.P.C. PLAN  
 OF RECORD IN DEPT. OF LANDS AND FORESTS AS PLAN No.  
 L 23-39.

**TOPOGRAPHY**  
 LAKES, RIVERS, ETC., FROM FOREST RESOURCES  
 INVENTORY SHEET No. 506881



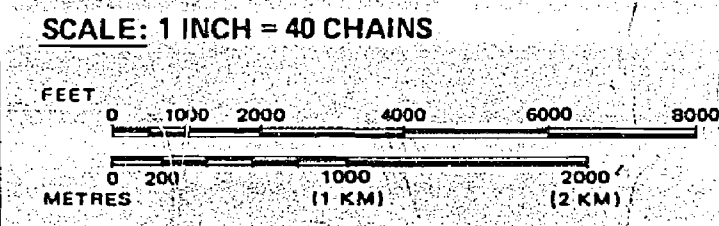
**LEGEND**

HIGHWAY AND ROUTE No.	
OTHER ROADS	
TRAILS	
SURVEYED LINES:	
TOWNSHIPS, BASE LINES, ETC.	
LOTS, MINING CLAIMS, PARCELS, ETC.	
UNSURVEYED LINES:	
LOT LINES	
PARCEL BOUNDARY	
MINING CLAIMS ETC.	
RAILWAY AND RIGHT OF WAY	
UTILITY LINES	
NON-PERENNIAL STREAM	
FLOODING OR FLOODING RIGHTS	
SUBDIVISION OR COMPOSITE PLAN	
RESERVATIONS	
ORIGINAL SHORELINE	
MARSH OR MUSKEG	
MINES	
TRAVERSE MONUMENT	

**DISPOSITION OF CROWN LANDS**

TYPE OF DOCUMENT	SYMBOL
PATENT, SURFACE & MINING RIGHTS	
" SURFACE RIGHTS ONLY	
" MINING RIGHTS ONLY	
LEASE, SURFACE & MINING RIGHTS	
" SURFACE RIGHTS ONLY	
" MINING RIGHTS ONLY	
LICENCE OF OCCUPATION	
ORDER-IN-COUNCIL	
RESERVATION	
CANCELLED	
SAND & GRAVEL	

\* S.P.M. RIGHTS WITHDRAWN - SEE LANDROLL-MOJIKIT LAKE  
 NOTE: MINING RIGHTS IN PARCELS PATENTED PRIOR TO MAY 6,  
 1913, VESTED IN ORIGINAL PATENTEE BY THE PUBLIC  
 LANDS ACT, R.S.O. 1910, CHAP. 380, SEC. 43, SUBSEC. 1.  
 LAND USE PERMITS FOR COMMERCIAL TOURISM/OUTPOST CAMPS



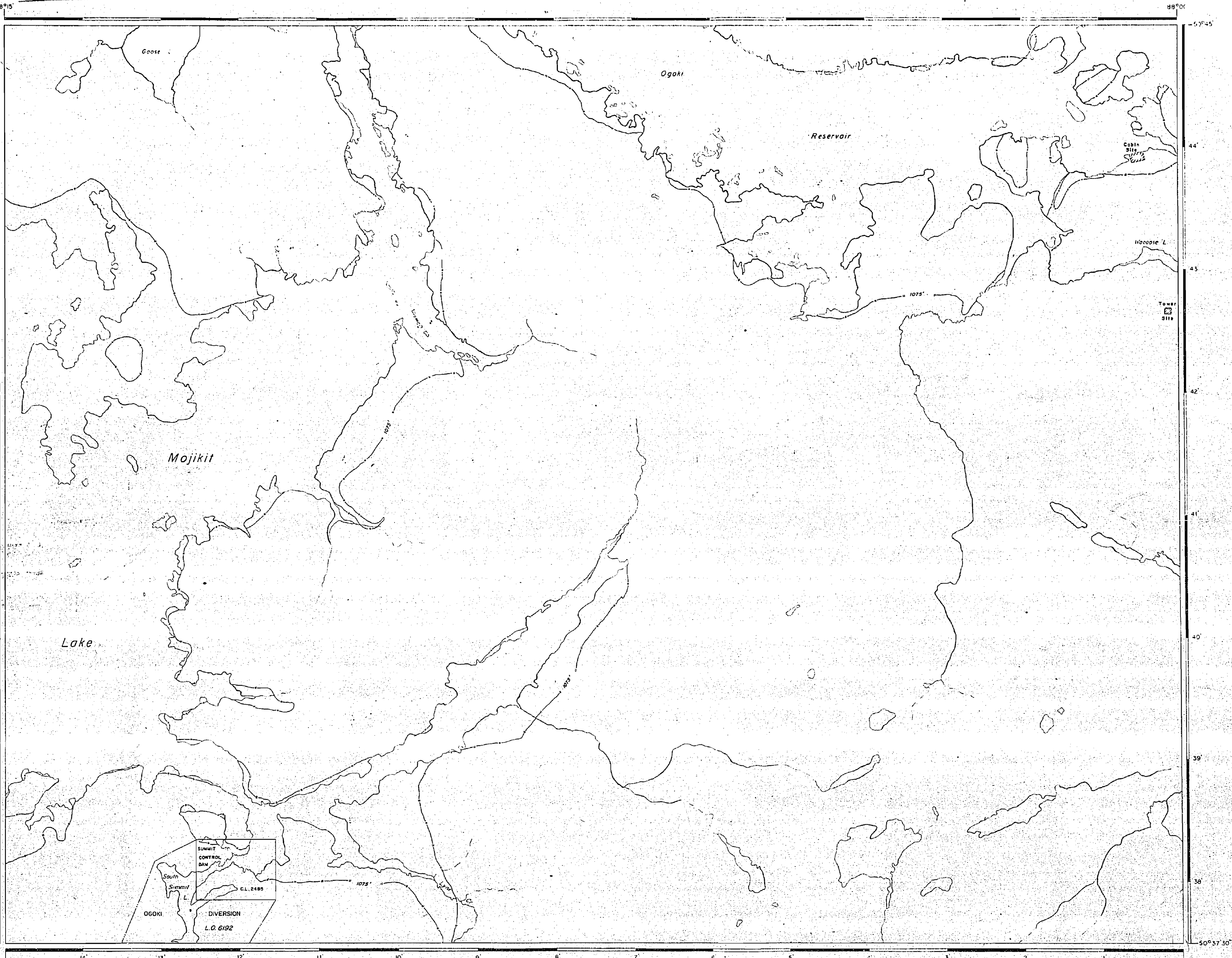
THE INFORMATION THAT APPEARS ON THIS MAP HAS BEEN COMPILED FROM VARIOUS SOURCES AND ACCURACY IS NOT GUARANTEED. THOSE WISHING TO STAKE MINING CLAIMS SHOULD CONSULT WITH THE MINING RECORDER, MINISTRY OF NORTHERN DEVELOPMENT AND MINES, FOR ADDITIONAL INFORMATION ON THE STATUS OF THE LANDS SHOWN HEREON.

AREA  
**MOJIKIT LAKE (EAST PART)**  
 M.N.R. ADMINISTRATIVE DISTRICT  
**NIPIGON & GERALDTON**  
 MINING DIVISION  
**THUNDER BAY**  
 LAND-TITLES / REGISTRY DIVISION  
**THUNDER BAY**

Ministry of Natural Resources  
 Land Management Branch  
 Ontario  
 Date: MARCH 1981  
 Number: **G-88**



2372



AREA OF  
**MOJIKIT LAKE**  
 (EAST PART)  
 DISTRICT OF THUNDER BAY  
 THUNDER BAY MINING DIVISION  
 SCALE: 1-INCH = 40 CHAINS

**LEGEND**

PATENTED LAND	⊙
CROWN LAND SALE	C.S.
LEASES	⊕
LOCATED LAND	Loc.
LICENSE OF OCCUPATION	L.O.
MINING RIGHTS ONLY	M.R.O.
SURFACE RIGHTS ONLY	S.R.O.
ROADS	—
IMPROVED ROADS	—
KING'S HIGHWAYS	—
RAILWAYS	—
POWER LINES	—
MARSH OR MUSKEG	—
MINES	⋈

**NOTES**

Flooding Rights to an elevation of 1075' L.O. 6192  
 H.E.P.C. of Ontario File: 57614.  
 Approximate elevation of 1075' shown thus: —

Surface Rights withdrawn from staking under  
 Section 39 (d) Mining Act. File 163474

1977

FEB. 14 77

NIPICON DIST.  
 NATIONAL TOPOGRAPHIC SERIES 521

PLAN NO. **M-2372**

ONTARIO  
 MINISTRY OF NATURAL RESOURCES  
 SURVEYS AND MAPPING BRANCH



AREA OF

# MOJIKIT LAKE

(EAST PART)

DISTRICT OF THUNDER BAY

KOWKASH MINING DIVISION

SCALE: 1-INCH=40 CHAINS

### LEGEND

PATENTED LAND	Ⓟ
CROWN LAND SALE	C.S.
LEASES	Ⓞ
LOCATED LAND	Loc.
LICENSE OF OCCUPATION	L.O.
MINING RIGHTS ONLY	M.R.O.
SURFACE RIGHTS ONLY	S.R.O.
ROADS	—
IMPROVED ROADS	—
KING'S HIGHWAYS	—
RAILWAYS	—
POWER LINES	—
MARSH OR MUSKEG	—
MINES	—

### NOTES

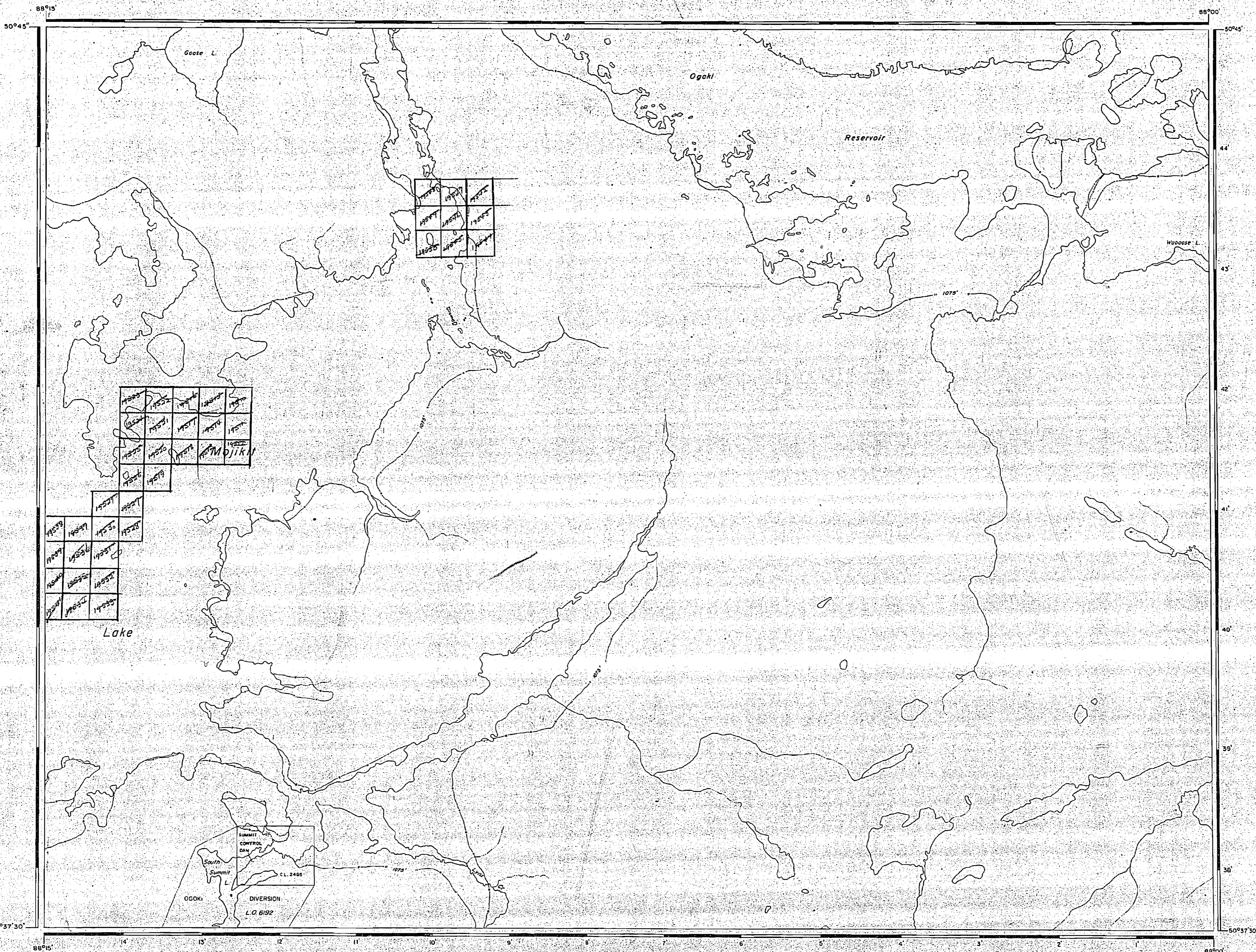
Flooding Rights to an elevation of 1075' L.O. 6192.  
 H.E.P.C. of Ontario File: 57614.  
 Approximate elevation of 1075' shown thus: —

# 1956

# P.A.

## PLAN NO. M-2372

DEPARTMENT OF MINES  
— ONTARIO —



MOJIKIT LAKE



2372

AREA OF

# MOJIKIT LAKE

(EAST PART)

DISTRICT OF THUNDER BAY

THUNDER BAY MINING DIVISION

SCALE: 1-INCH = 40 CHAINS

### LEGEND

PATENTED LAND	Ⓟ
CROWN LAND SALE	C.S.
LEASES	Ⓛ
LOCATED LAND	Loc.
LICENSE OF OCCUPATION	L.O.
MINING RIGHTS ONLY	M.R.O.
SURFACE RIGHTS ONLY	S.R.O.
ROADS	—
IMPROVED ROADS	—
KING'S HIGHWAYS	—
RAILWAYS	—
POWER LINES	—
MARSH OR MUSKEG	—
MINES	*

### NOTES

Flooding Rights to an elevation of 1075' L.O. 6192  
 H.E.P.C. of Ontario File: 57614.  
 Approximate elevation of 1075' shown thus: ---  
 Surface Rights withdrawn from staking under  
 Section 39 (d) Mining Act. File 163474

1977

FEB. 14 1977

NIPIGON DIST. NATIONAL TOPOGRAPHIC SERIES 52 I

PLAN NO. M-2372

ONTARIO MINISTRY OF NATURAL RESOURCES

