

Old

# MOLSON LAKE

DISTRICT OF THUNDER BAY

PT. ARTHUR - SAULT STE. MARIE MINING DIVISION

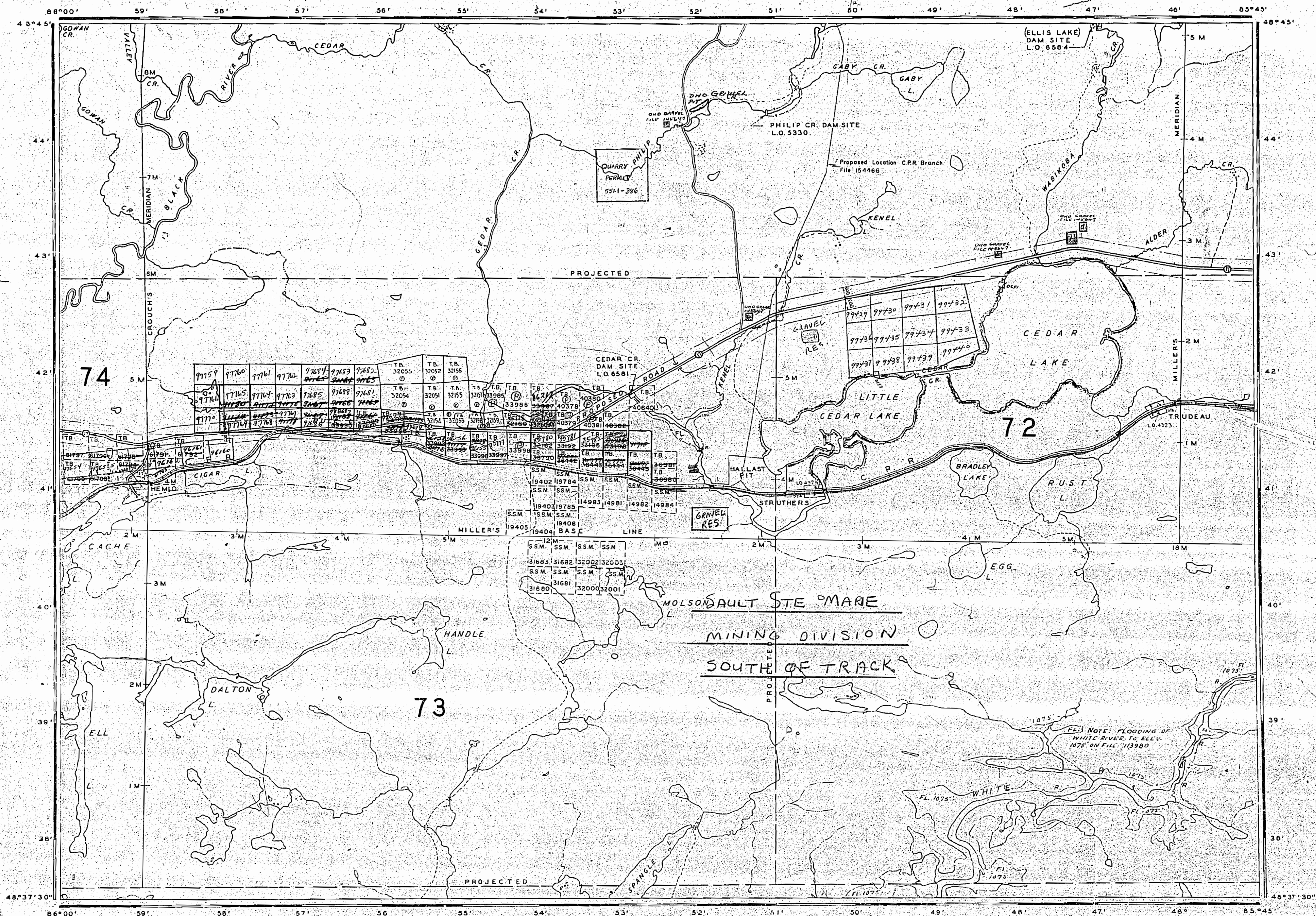
SCALE: 1-INCH=40 CHAINS

### LEGEND

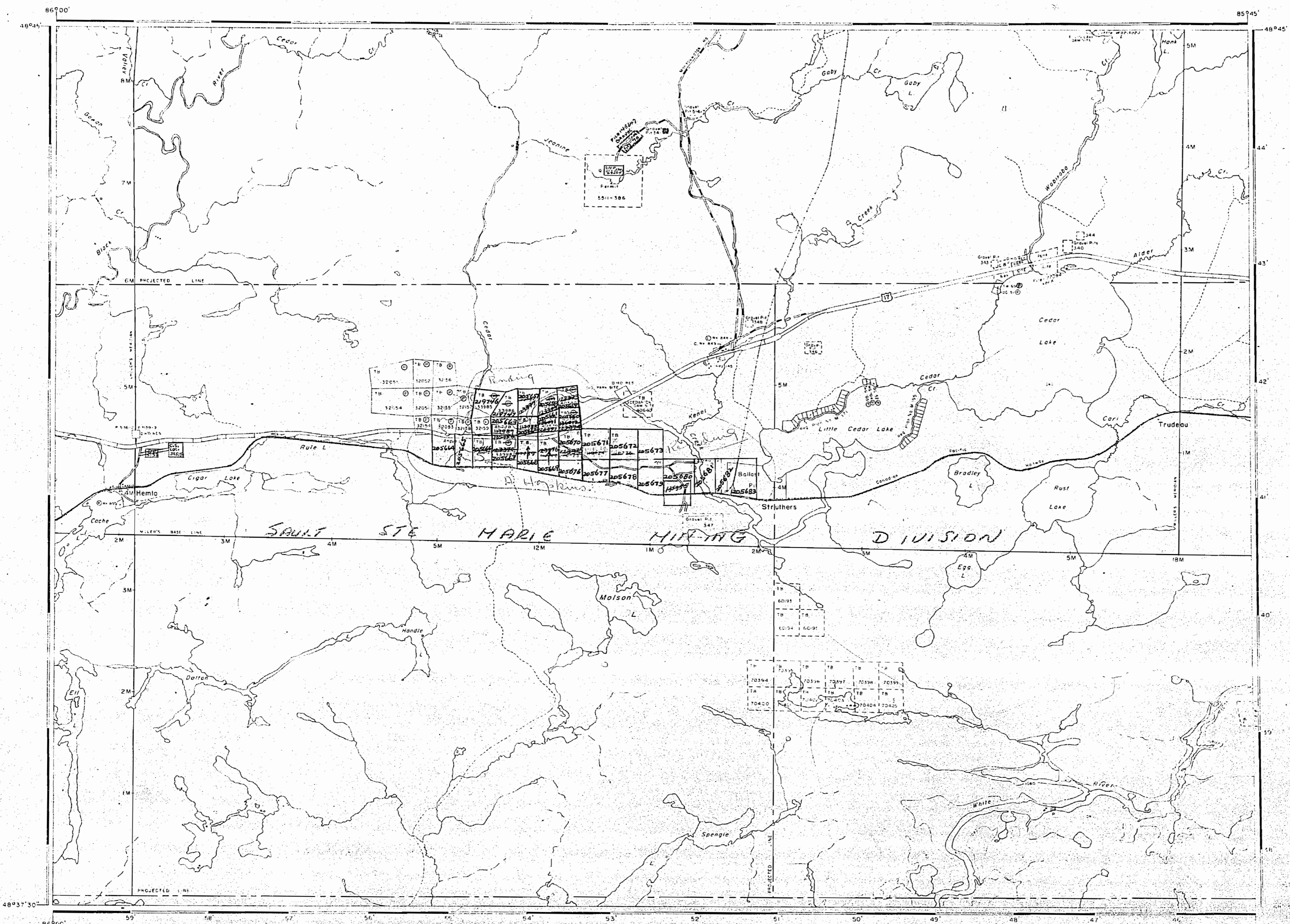
- PATENTED LAND ⊙
- CROWN LAND SALE C.S.
- LEASES ⊖
- LOCATED LAND Loc.
- LICENSE OF OCCUPATION L.O.
- MINING RIGHTS ONLY M.R.O.
- SURFACE RIGHTS ONLY S.R.O.
- ROADS —
- IMPROVED ROADS —
- KING'S HIGHWAYS —
- RAILWAYS —
- POWER LINES —
- MARSH OR MUSKEG —
- MINES —
- CANCELLED C.

### NOTES

- File 113890
- All Mining Claims Around White River & Connecting Lakes Subject to Section 41 of the Mining Act.
- 400' Reserve to the Dept. of Lands & Forests shown thus: —
- NORTH of C.P.R. Ry. PORT ARTHUR MINING DIVISION.
- SOUTH of C.P.R. Ry. SAULT STE. MARIE MINING DIVISION.







AREA OF  
**MOLSON LAKE**  
 DISTRICT OF  
 THUNDER BAY  
 PORT ARTHUR  
 SAULT STE. MARIE  
 MINING DIVISION  
 SCALE: 1-INCH = 40 CHAINS

**LEGEND**

PATENTED LAND	Ⓟ
CROWN LAND SALE	CS
LEASES	Ⓛ
LOCATED LAND	Loc
LICENSE OF OCCUPATION	LO
MINING RIGHTS ONLY	MRO
SURFACE RIGHTS ONLY	SRO
ROADS	—
IMPROVED ROADS	—
KING'S HIGHWAYS	—
RAILWAYS	—
POWER LINES	—
MARSH OR MUSKEG	—
MINES	X
CANCELLED	C

**NOTES**  
 Twp. 73 and part of Twps. 72 & 74 included in this area.

North of C.P.R. Port Arthur Mining Division.  
 South of C.P.R. Sault Ste. Marie Mining Division.

400' surface rights reservation around all lakes and rivers.

Flooding rights to contour elevation 1080' reserved to H.E.P.C. File: 113980.

Gravel pits shown on file 145647

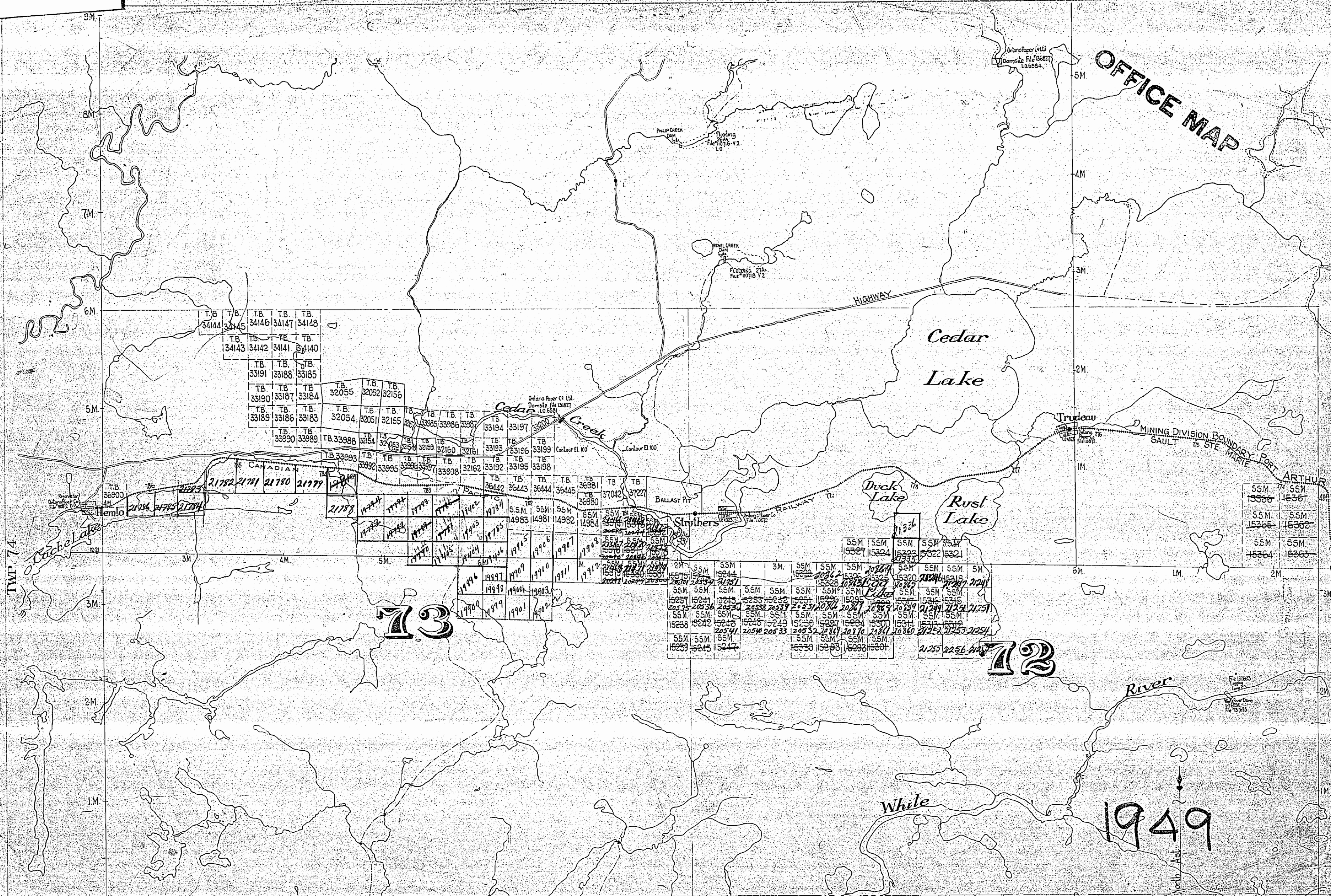
PLAN NO. **M. 33**

DEPARTMENT OF MINES  
 ONTARIO

See Cont. of B.P. Sault Ste. Marie p. 1658. Date: July 1965



OFFICE MAP



T.B.	T.B.	T.B.	T.B.	T.B.
34144	34145	34146	34147	34148
T.B.	T.B.	T.B.	T.B.	T.B.
34143	34142	34141	34140	
T.B.	T.B.	T.B.		
33191	33188	33185		
T.B.	T.B.	T.B.		
33190	33187	33184		
T.B.	T.B.	T.B.		
33189	33186	33183		
T.B.	T.B.	T.B.		
33990	33989	33988		
T.B.	T.B.	T.B.		
32055	32052	32056		
T.B.	T.B.	T.B.		
32054	32051	32155		
T.B.	T.B.	T.B.		
33985	33986	33987		
T.B.	T.B.	T.B.		
33194	33197	33198		
T.B.	T.B.	T.B.		
33193	33196	33199		
T.B.	T.B.	T.B.		
33192	33195	33198		

S.S.M.	S.S.M.
15366	15367
S.S.M.	S.S.M.
15365	15362
S.S.M.	S.S.M.
15364	15363

73

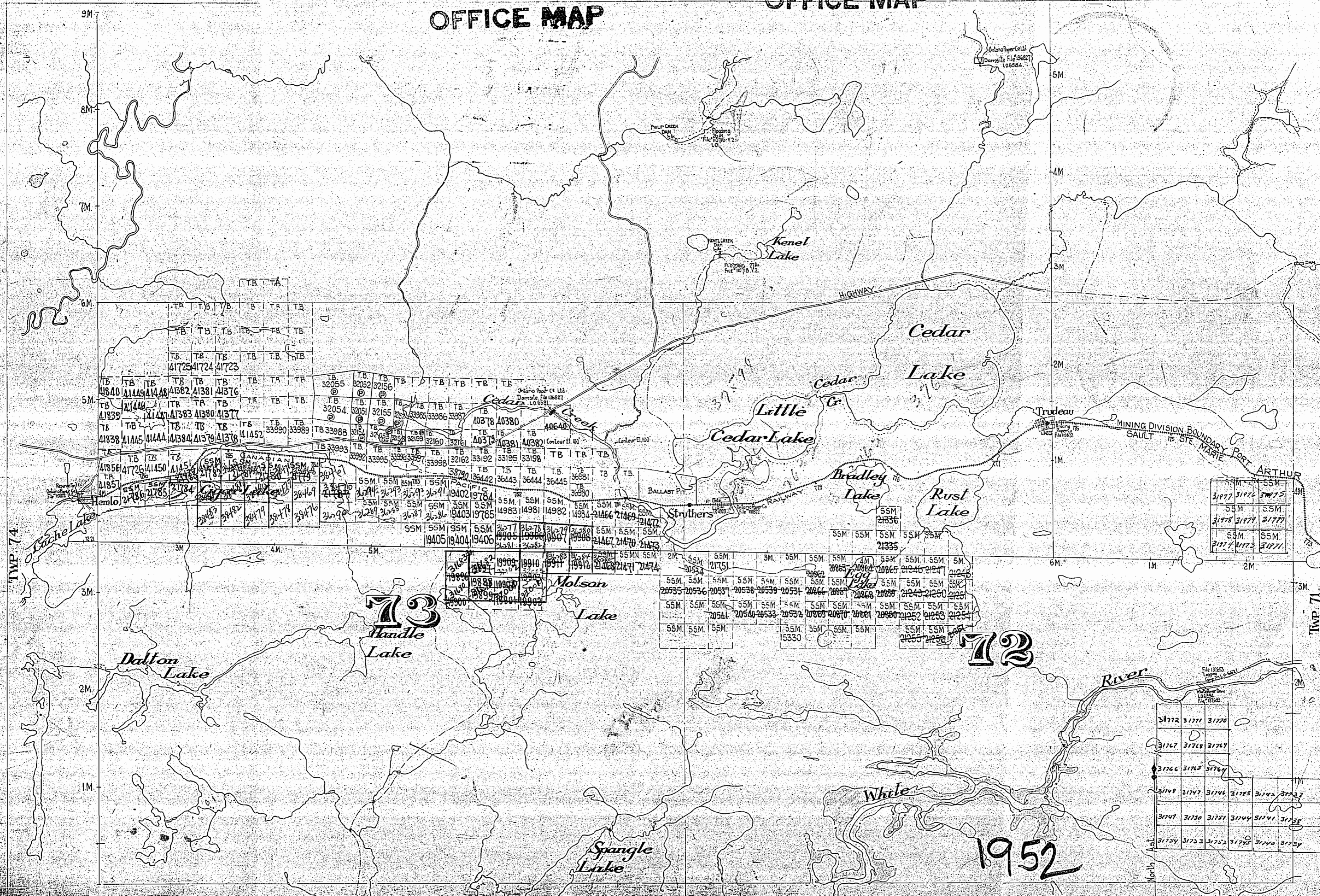
72

1949



# OFFICE MAP

# OFFICE MAP



T.B.	T.B.	T.B.	T.B.	T.B.	T.B.	T.B.	T.B.	T.B.	T.B.
41725	41724	41723							
T.B.	T.B.	T.B.	T.B.	T.B.	T.B.	T.B.	T.B.	T.B.	T.B.
41840	41449	41448	41382	41381	41376				
T.B.	T.B.	T.B.	T.B.	T.B.	T.B.	T.B.	T.B.	T.B.	T.B.
41839	41446	41445	41383	41380	41377				
T.B.	T.B.	T.B.	T.B.	T.B.	T.B.	T.B.	T.B.	T.B.	T.B.
41838	41445	41444	41384	41379	41378				

T.B.	T.B.	T.B.	T.B.	T.B.	T.B.	T.B.	T.B.	T.B.	T.B.
32055	32052	32156							
T.B.	T.B.	T.B.	T.B.	T.B.	T.B.	T.B.	T.B.	T.B.	T.B.
32054	32051	32155	33985	33986	33987	40378	40380		
T.B.	T.B.	T.B.	T.B.	T.B.	T.B.	T.B.	T.B.	T.B.	T.B.
32053	32050	32154	33984	33985	33986	40379	40381	40382	
T.B.	T.B.	T.B.	T.B.	T.B.	T.B.	T.B.	T.B.	T.B.	T.B.
32052	32049	32153	33983	33984	33985	40380	40382	40640	

T.B.	T.B.	T.B.	T.B.	T.B.	T.B.	T.B.	T.B.	T.B.	T.B.
36443	36442	36443	36444	36445					
T.B.	T.B.	T.B.	T.B.	T.B.	T.B.	T.B.	T.B.	T.B.	T.B.
36442	36443	36444	36445	36446	36981	36982	36983	36984	36985
T.B.	T.B.	T.B.	T.B.	T.B.	T.B.	T.B.	T.B.	T.B.	T.B.
36441	36442	36443	36444	36445	36980	36981	36982	36983	36984
T.B.	T.B.	T.B.	T.B.	T.B.	T.B.	T.B.	T.B.	T.B.	T.B.
36440	36441	36442	36443	36444	36979	36980	36981	36982	36983

SSM	SSM	SSM	SSM	SSM	SSM
31977	31976	31975			
SSM	SSM	SSM			
31978	31979	31977			
SSM	SSM	SSM			
31977	31973	31971			

## 73

## 72

# 1952

Mg. Cls. accepted Subj. to Sect. 41 of  
Mg. Act. along flooded areas + Dam sites  
on White R. + connecting lakes

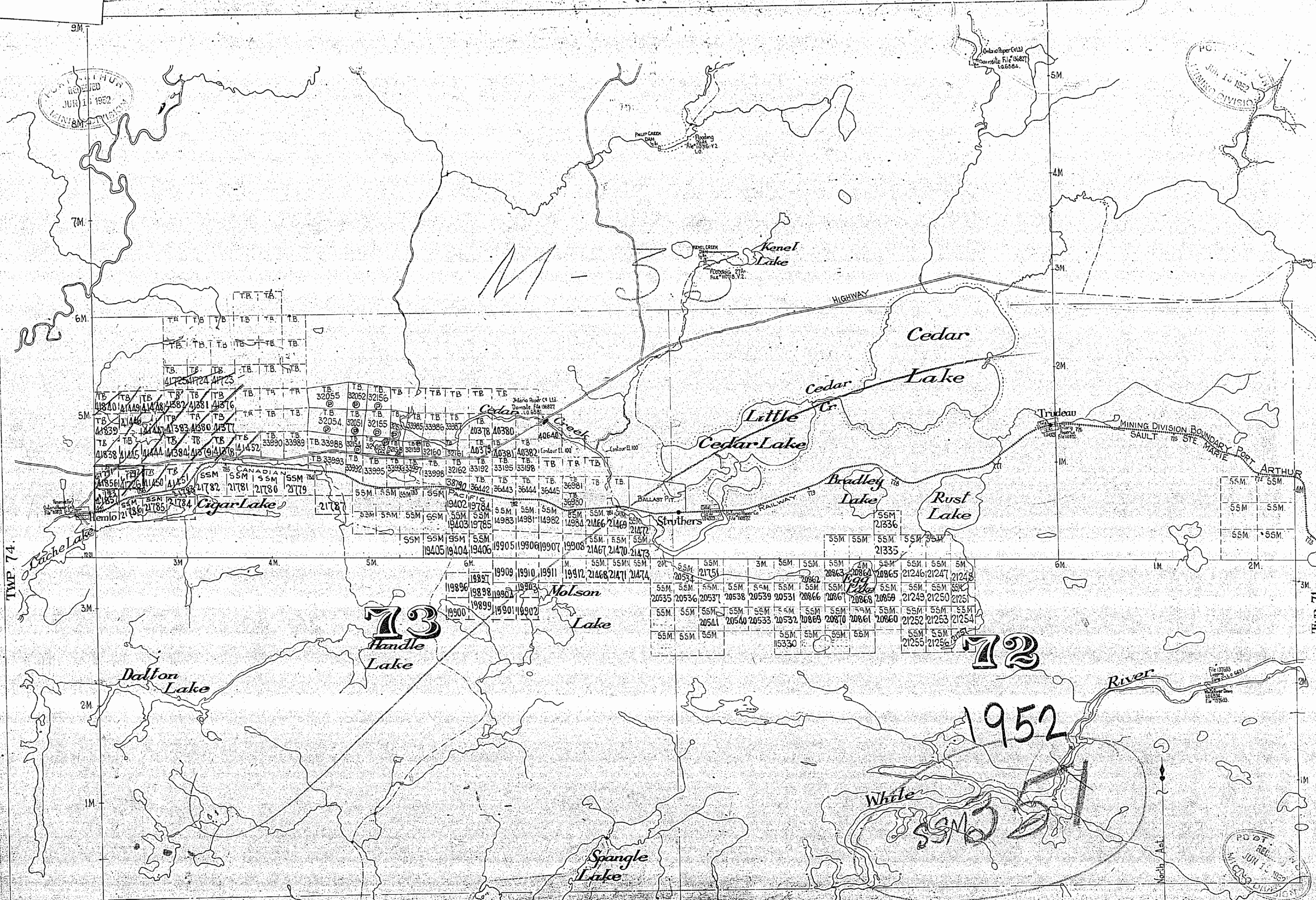
TOWNSHIPS 72 AND 73  
Fort Arthur and Sault Ste Marie Mining Divisions  
District of Thunder Bay  
Scale: 40 Chains = 1 Inch

Dept. of Lands and Forests request: 200 Ft. reservation on surface around Lakes  
Shown thus



RECORDED  
JUN 16 1952  
MINING DIVISION

RECORDED  
JUN 16 1952  
MINING DIVISION

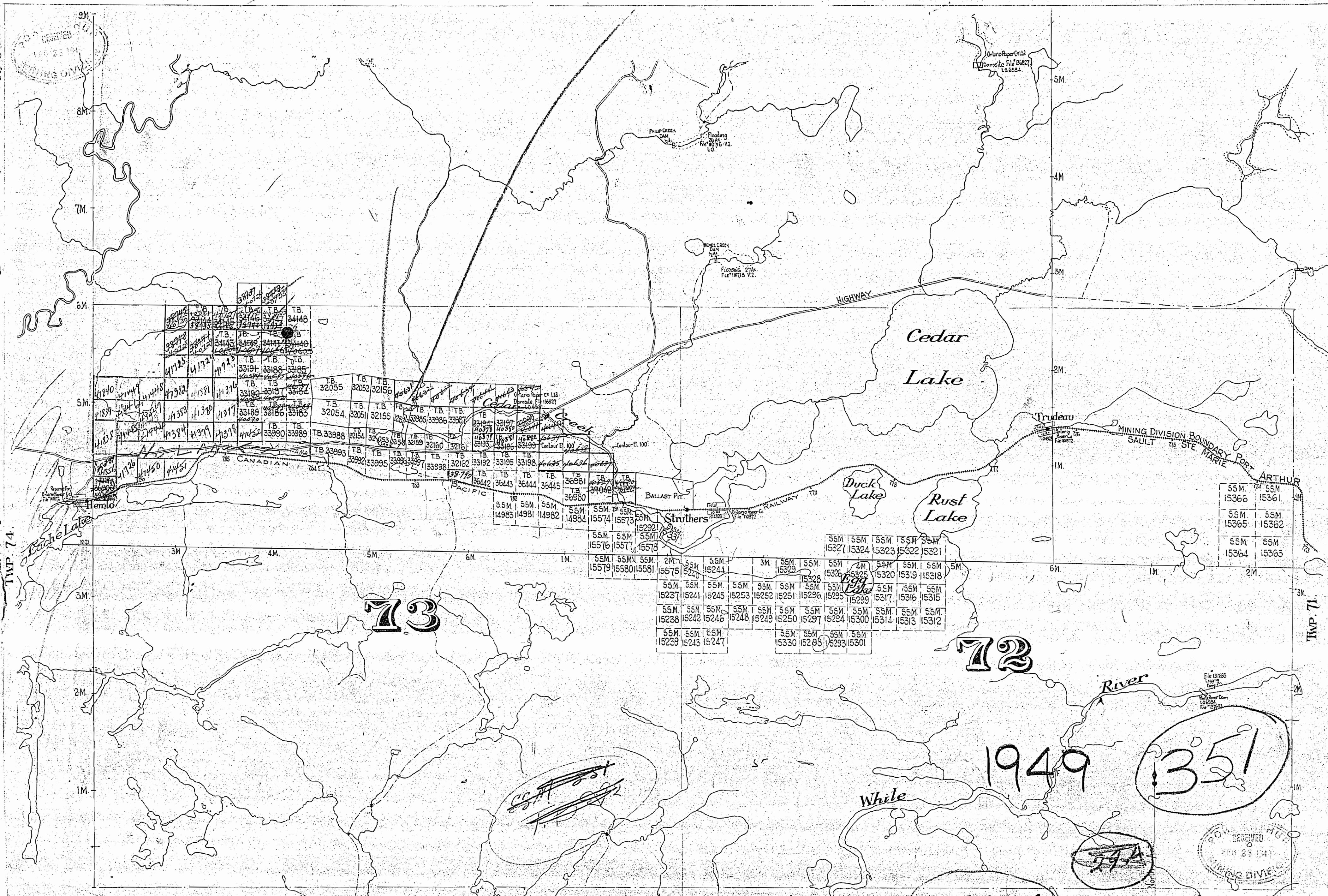


Mg. Cls. accepted Subj. to Sect. 41 of Mg. Act. along flooded areas + Dam sites on White R. + connecting lakes

TOWNSHIPS 72 AND 73  
Port Arthur and Sault Ste Marie Mining Divisions  
District of Thunder Bay  
Scale - 40 Chains - 1 Inch

RECORDED  
JUN 16 1952  
MINING DIVISION





TWP. 74.

TWP. 71.

73

72

1949

351

RECEIVED  
FEB 23 1949  
MINING DIVISION

TOWNSHIPS 72 AND 73  
Port Arthur and Sault Ste Marie Mining Divisions  
District of Thunder Bay  
Scale - 40 Chains - 1 Inch

M33


TOWNSHIPS 72 AND 73



# PLAN OF TWP S. 73. & 72.

## MINING DIVISIONS OF PORT ARTHUR & SAULT STE MARIE. DISTRICT OF THUNDER BAY.

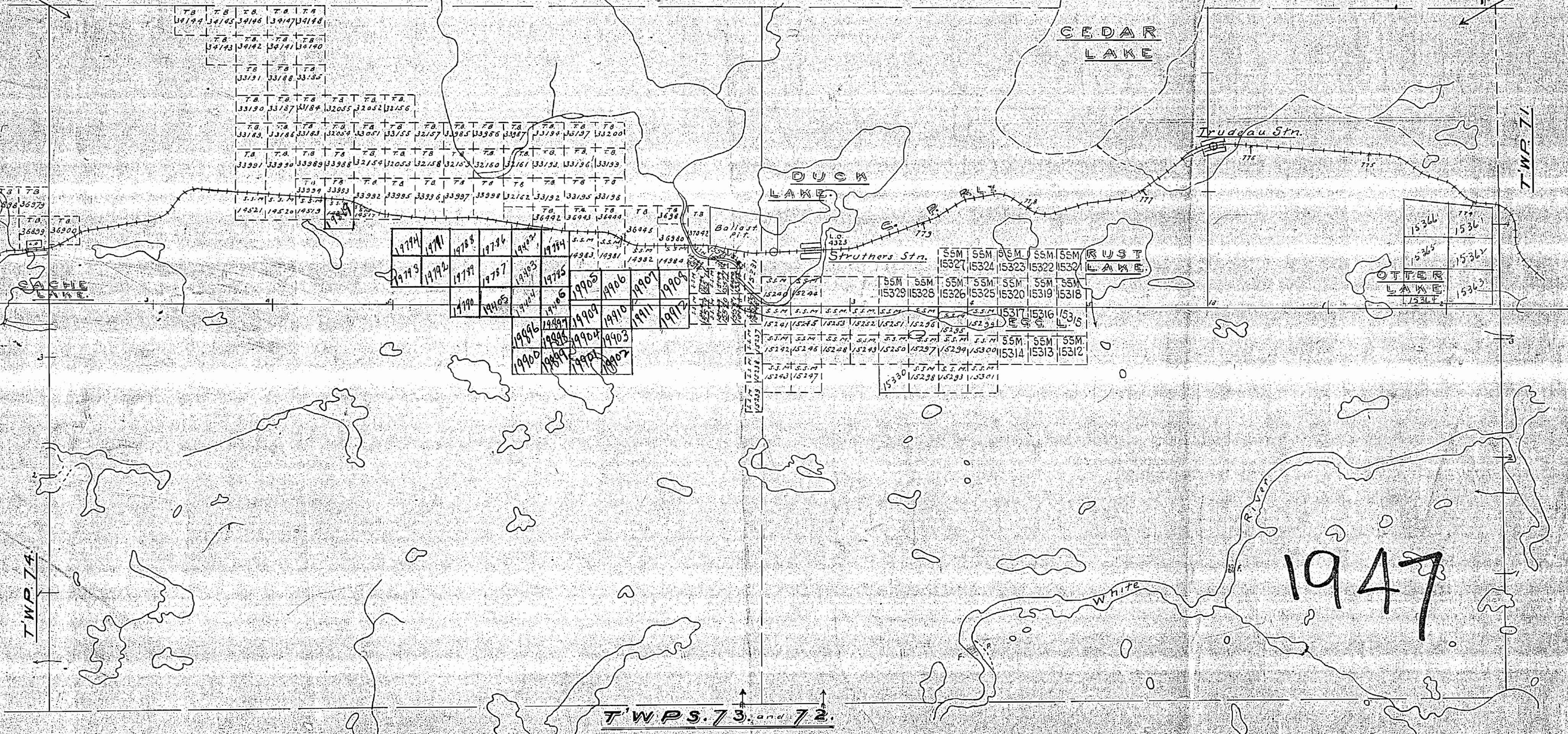
Scale, 40 chains to an inch.



TWP 73

TWP 72

TWP 71



TWP 74

TWPS. 73. and 72.

1947

M-33

Note: Area N. of CAR Track lies in the Pt. Arthur Mining Division S. Ste Marie



AREA OF  
**MOLSON LAKE**

DISTRICT OF  
THUNDER BAY

THUNDER BAY  
MINING DIVISION

SCALE: 1-INCH = 40 CHAINS

**LEGEND**

- PATENTED LAND Ⓟ
- CROWN LAND SALE CS
- LEASES Ⓛ
- LOCATED LANDS Loc
- LICENSE OF OCCUPATION L.O.
- MINING RIGHTS ONLY M.R.O.
- SURFACE RIGHTS ONLY S.R.O.
- ROADS —
- IMPROVED ROADS —
- KING'S HIGHWAYS —
- RAILWAYS —
- POWER LINES —
- MARSH OR MUSKEG —
- MINES Ⓜ
- CANCELLED C

**NOTES**

400' surface rights reservation along the shores of all lakes and rivers.

Flooding rights to contour elevation 1030' reserved to Ontario Hydro. File: 113986.

**SAND and GRAVEL**

- ⓂTC PIT 340
- ⓂTC PIT 341
- ⓂTC PIT 343
- ⓂTC PIT 344
- ⓂTC PIT 345
- ⓂTC PIT 346
- ⓂTC PIT 347
- ⓂTC PIT 348
- ⓂTC PIT 349
- ⓂTC PIT 350
- ⓂTC PIT 351
- ⓂTC PIT 352
- ⓂTC PIT 353
- ⓂTC PIT 354
- ⓂTC PIT 355

Areas withdrawn from staking under Section 43 of the Mining Act (R.S.O. 1970)

File	Date	Disposition
43	163006	June 1970 S.R.O.

*M. 33*  
**1977**

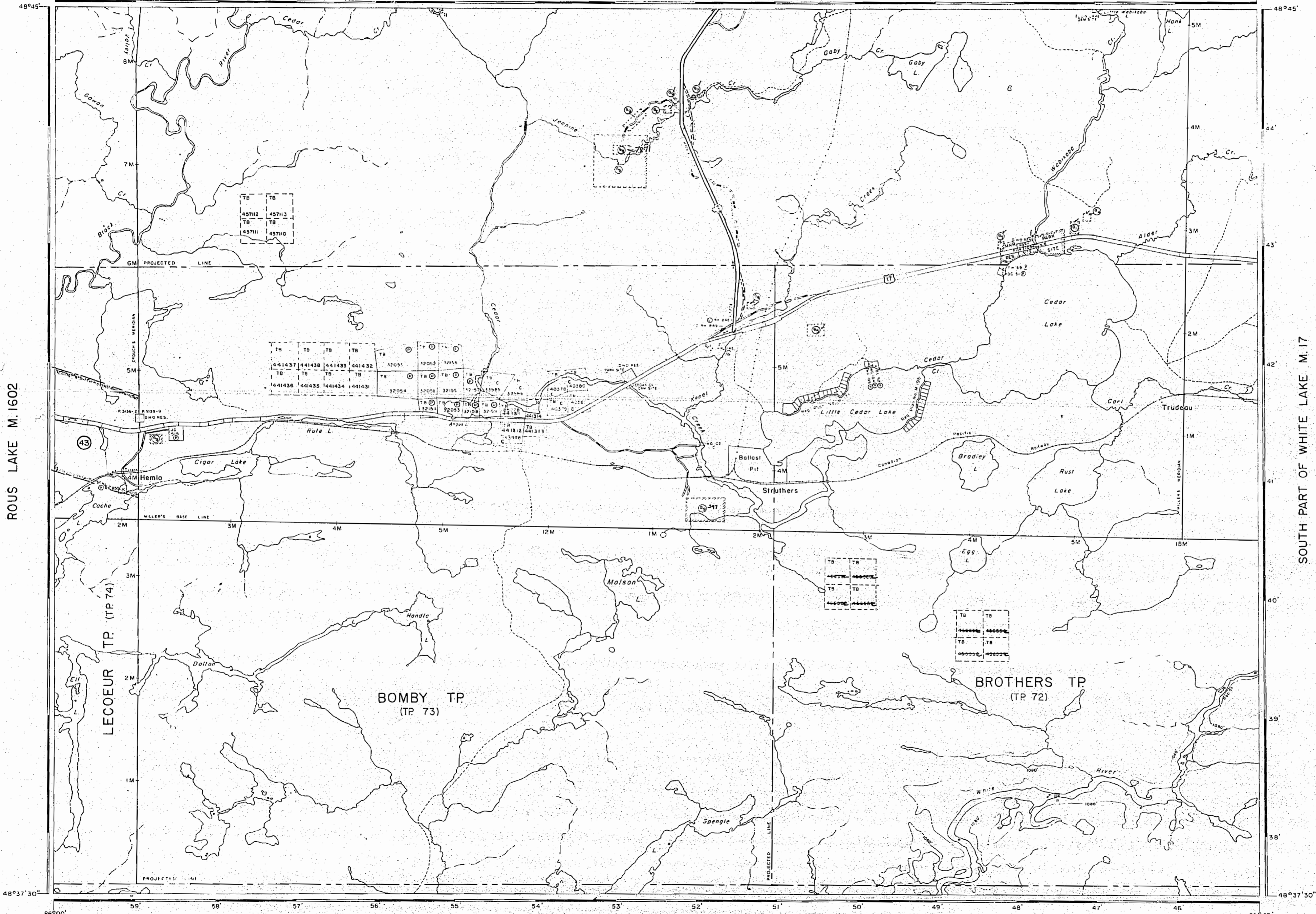
FEB. 17/77

WHITE RIVER & TERRACE BAY DISTS.  
NATIONAL TOPOGRAPHIC SERIES 42C12

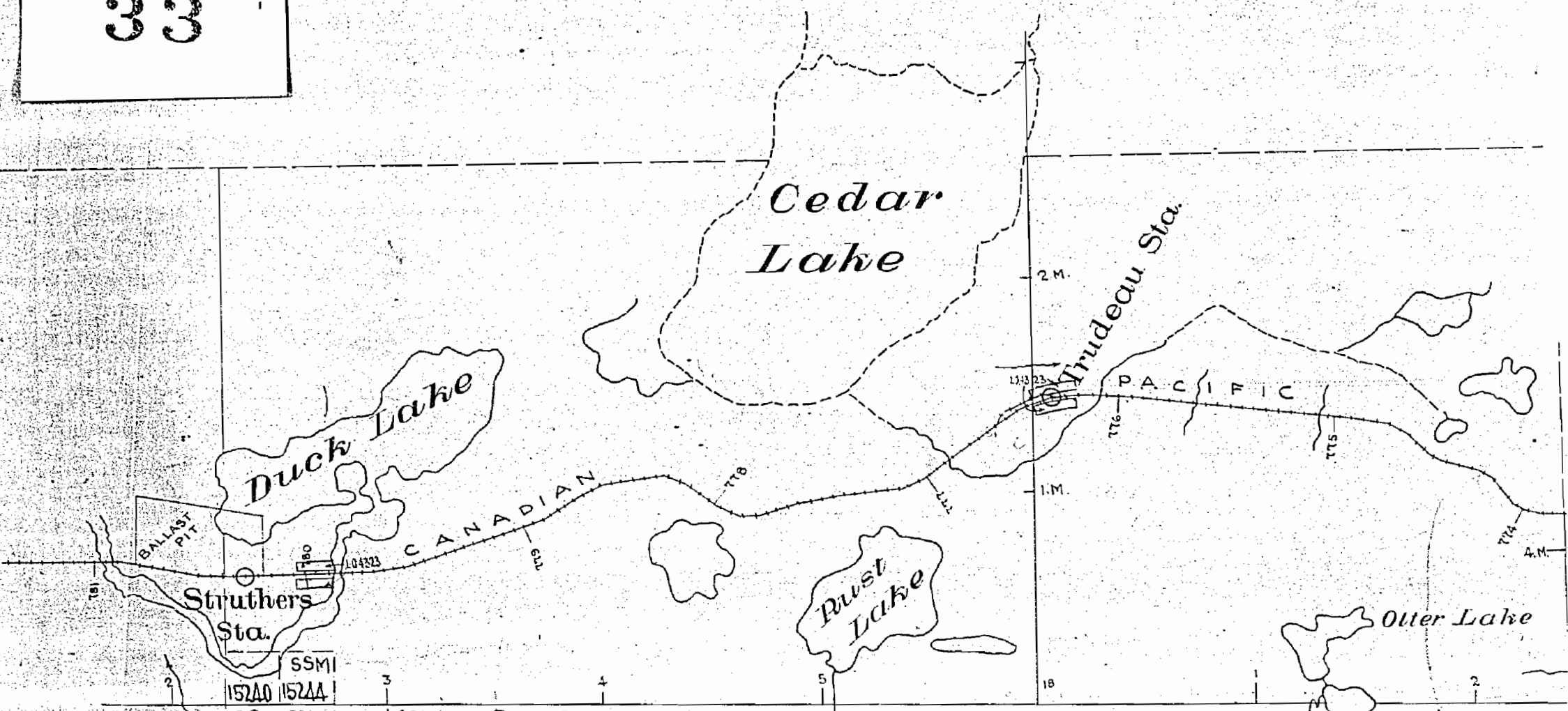
PLAN NO. **M. 33**

ROUS LAKE M. 1602

SOUTH PART OF WHITE LAKE M. 17







SSM	SSM	SSM	SSM
15240	15244		
SSM	SSM	SSM	SSM
15241	15245	15253	15252
SSM	SSM	SSM	SSM
15242	15246	15248	15249
SSM	SSM		
15243	15247		

Egg Lake

72

1947

River

White

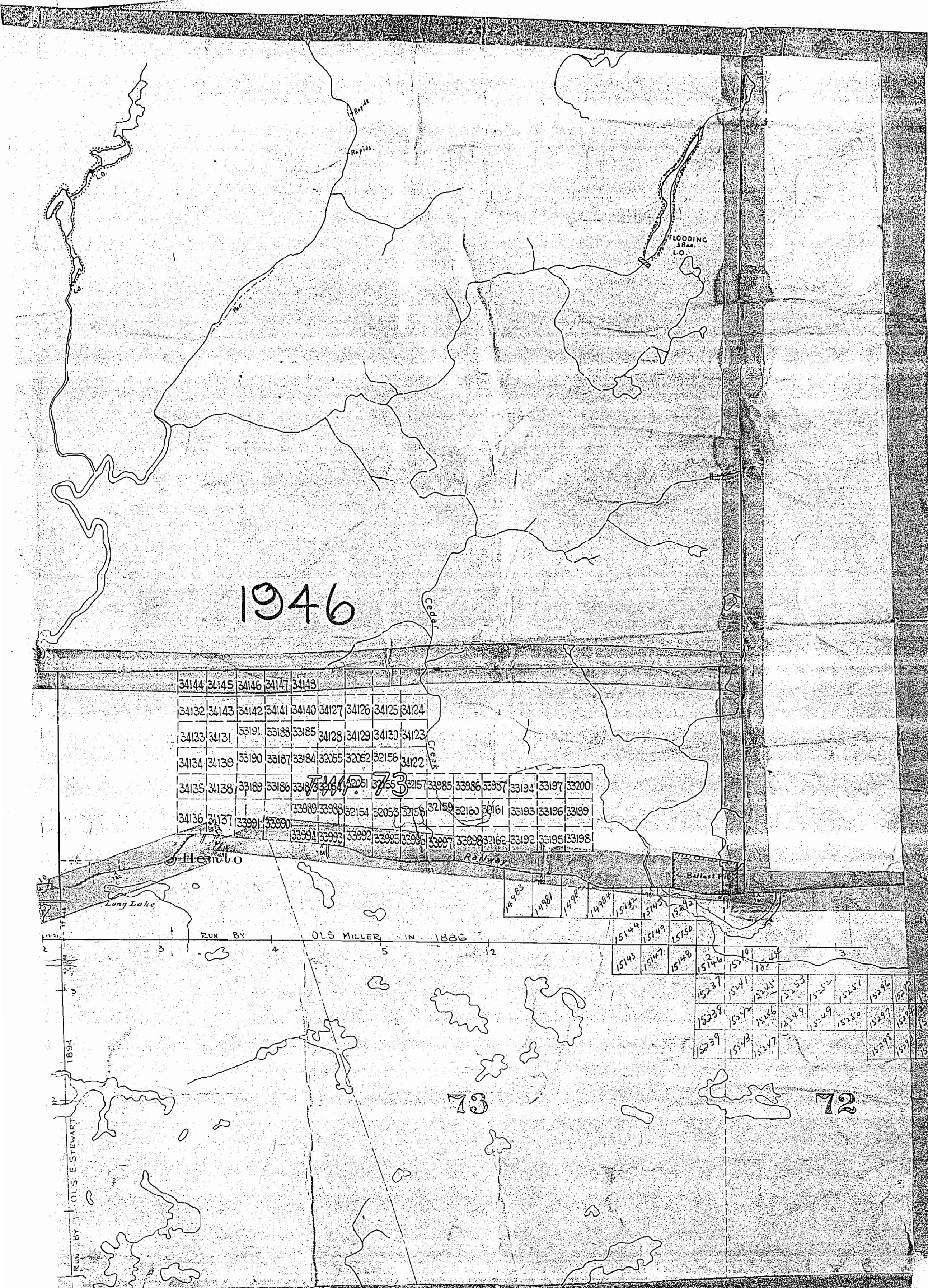
			47985	47982	47981	
47097	47098	47099	47100	47101	47102	47103
31772	31771	31770	31769	31768	31767	31766
47093	47094	47095	47096	47097	47098	47099
31766	31765	31764	31763	31762	31761	31760
31748	31747	31746	31745	31744	31743	31742
31749	31750	31751	31752	31753	31754	31755
31754	31753	31752	31751	31750	31749	31748

*Handwritten notes:*  
 Subplot to Apit  
 High Manning

Mushibashi Por.

1133





1946

34144	34145	34146	34147	34148					
34132	34143	34142	34141	34140	34127	34126	34125	34124	
34133	34131	33191	33188	33185	34128	34129	34130	34123	
34134	34139	33190	33187	33184	32055	32052	32156	34122	
34135	34138	33189	33186	33183	32054	32051	32155	32157	33985
34136	34137	33991	33990	33989	33988	32154	32053	32158	32159
				33994	33993	33992	33995	33996	33997
							33998	32162	33192
								33195	33198

14983	14981	14982	14984	15142	15143	15292
15144	15149	15150	15146	15210	18214	3
15237	15241	15245	15253	15252	15251	15296
15238	15242	15246	15249	15249	15250	15297
15239	15243	15247				15298

73

72

RUN BY J. OLS E STEWART 1894

RUN BY OLS MILLER IN 1886



Molson Lake

AREA OF

# MOLSON LAKE

DISTRICT OF THUNDER BAY

THUNDER BAY SAULT STE MARIE MINING DIVISION

SCALE: 1-INCH = 40 CHAINS

### LEGEND

- PATENTED LAND (P)
- CROWN LAND SALE (CS)
- LEASES (L)
- LOCATED LAND (Loc)
- LICENSE OF OCCUPATION (L.O.)
- MINING RIGHTS ONLY (M.R.O.)
- SURFACE RIGHTS ONLY (S.R.O.)
- ROADS
- IMPROVED ROADS
- KING'S HIGHWAYS
- RAILWAYS
- POWER LINES
- MARSH OR MUSKEG
- MINES
- CANCELLED (C)

### NOTES

Twp. 73 and part of Twp. 72 & 74 included in this area.

400' surface rights reservation around all lakes and rivers.

Flooding rights to contour elevation 1080' reserved to H.E.P.C. File 113980

Gravel Pits shown on file 145647

Areas withdrawn from staking under Section 42 of the Mining Act.

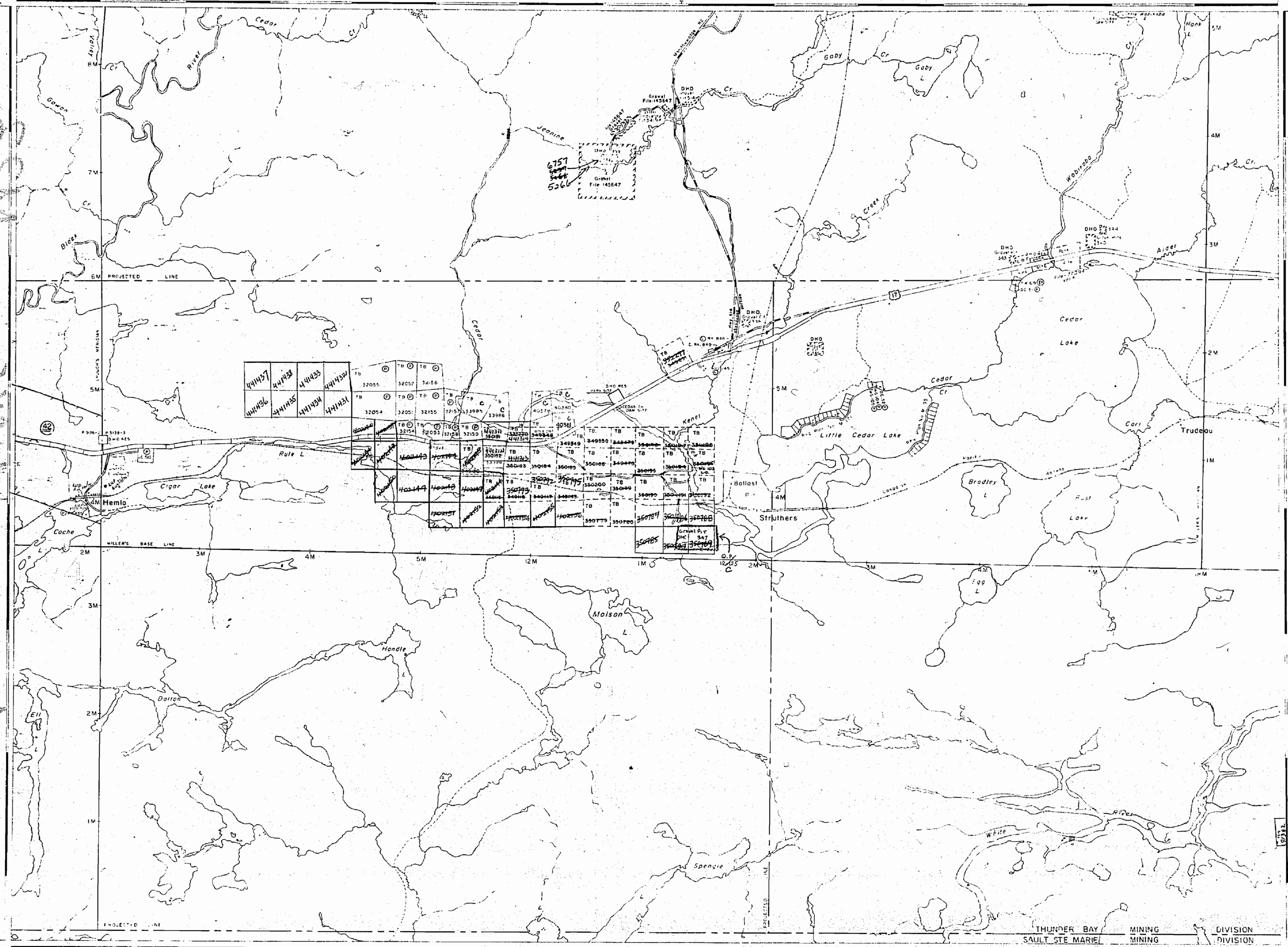
(42)	File	Date	Disposition
	163006	26/6/70	S.R.O.

# 1973

NATIONAL TOPOGRAPHIC SERIES 42 C

PLAN NO. M. 33

MINISTRY OF NATURAL RESOURCES



THUNDER BAY SAULT STE MARIE MINING DIVISION

42 C



AREA OF

# MOLSON LAKE

DISTRICT OF  
THUNDER BAY

PT. ARTHUR - SAULT STE. MARIE  
MINING DIVISION

SCALE: 1-INCH=40 CHAINS

### LEGEND

- PATENTED LAND Ⓢ
- CROWN LAND SALE C.S.
- LEASES Ⓛ
- LOCATED LAND Loc
- LICENSE OF OCCUPATION L.O.
- MINING RIGHTS ONLY M.R.O.
- SURFACE RIGHTS ONLY S.R.O.
- ROADS —
- IMPROVED ROADS —
- KING'S HIGHWAYS —
- RAILWAYS —
- POWER LINES —
- MARSH OR MUSKEG —
- MINES X
- CANCELLED C

### NOTES

File 113890  
 All Mining Claims Around White River & Connecting  
 Lakes Subject to Section 41 of the Mining Act.  
 400' Reserve to the Dept. of Lands & Forests  
 shown thus: —  
 NORTH of C.P.R. Ry. PORT ARTHUR MINING  
 DIVISION.  
 SOUTH of C.P.R. Ry. SAULT STE. MARIE  
 MINING DIVISION.

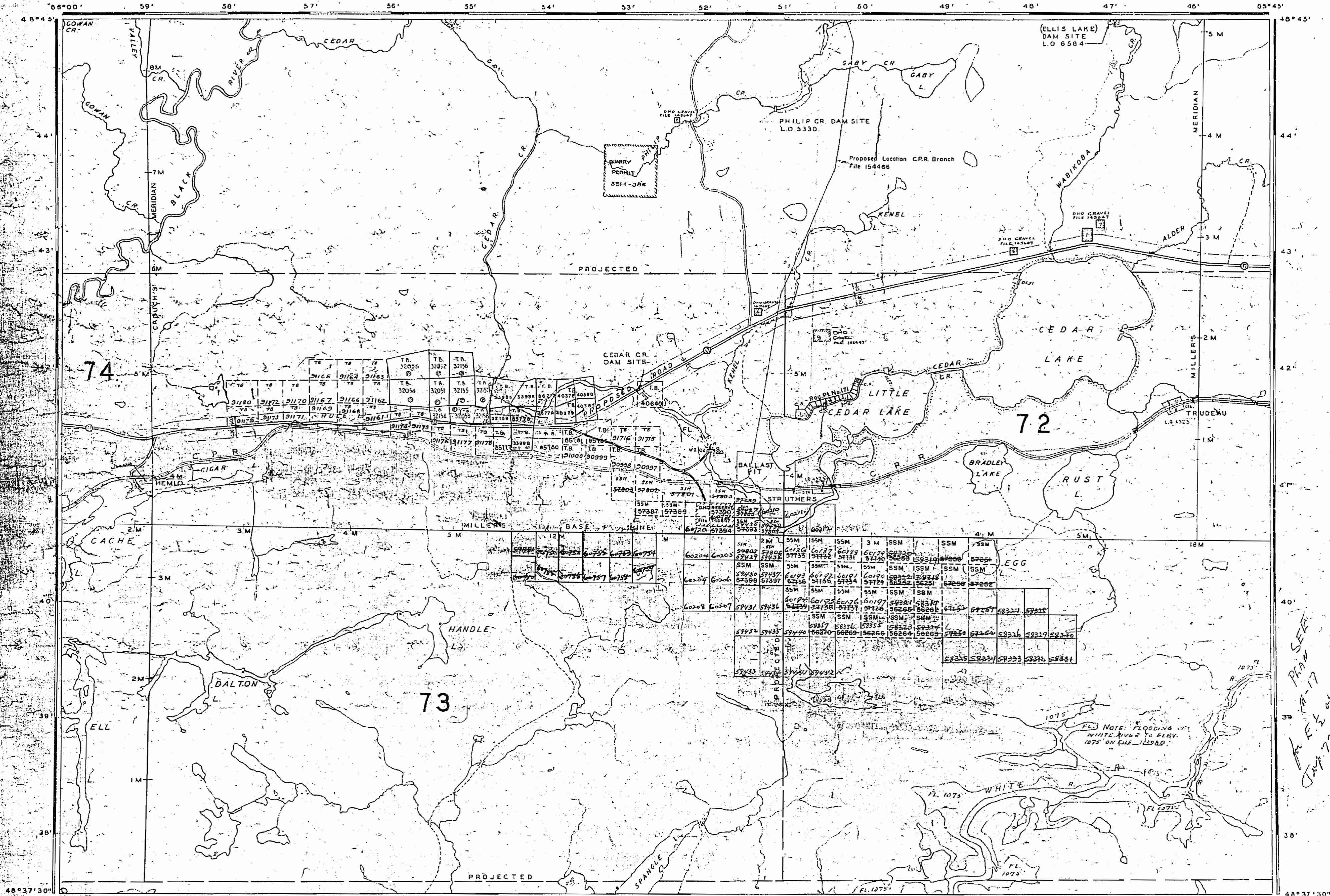
SEE PLAN SHEET  
 M-17  
 FILE 113890  
 July 72

# 1958

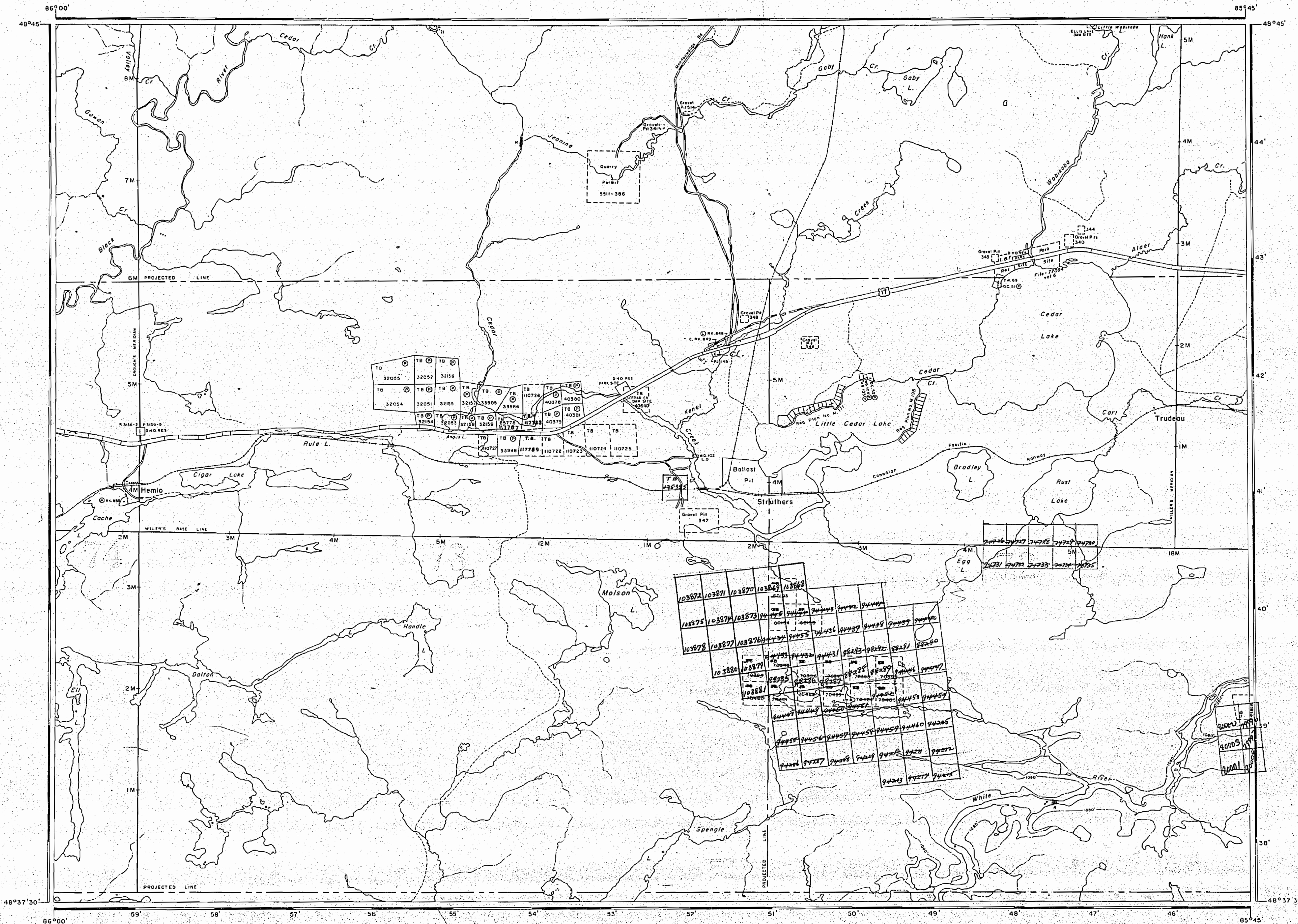
PLAN NO. - M. 33

DEPARTMENT OF MINES

— ONTARIO —







AREA OF  
**MOLSON LAKE**

DISTRICT OF  
THUNDER BAY  
PORT ARTHUR  
SAULT STE. MARIE  
MINING DIVISION  
SCALE: 1-INCH = 40 CHAINS

**LEGEND**

- PATENTED LAND ⊙
- CROWN LAND SALE C.S.
- LEASES ⊖
- LOCATED LAND Loc.
- LICENSE OF OCCUPATION L.O.
- MINING RIGHTS ONLY M.R.O.
- SURFACE RIGHTS ONLY S.R.O.
- ROADS —
- IMPROVED ROADS —
- KING'S HIGHWAYS —
- RAILWAYS —
- POWER LINES —
- MARSH OR MUSKEG —
- MINES —
- CANCELLED —

**NOTES**  
Twp. 73 and part of Twps.  
72 & 74 included in this  
area.

North of C.P.R. Port Arthur  
Mining Division.  
South of C.P.R. Sault Ste. Marie  
Mining Division.

400' surface rights reservation around all lakes  
and rivers.

Flooding rights to contour elevation 1080' reserved  
to H.E.P.C. File: 113980.

Gravel pits shown on file 145647.

**1965**

PLAN NO. **M. 33**

DEPARTMENT OF MINES  
— ONTARIO —



AREA OF  
**MOLSON LAKE**

DISTRICT OF  
THUNDER BAY  
PT. ARTHUR - SAULT STE. MARIE  
MINING DIVISION

SCALE 1 INCH = 40 CHAINS

**LEGEND**

- PATENTED LAND P
- CROWN LAND SALE C.S.
- LEASES L
- LOCATED LAND L.O.
- LICENSE OF OCCUPATION L.O.
- MINING RIGHTS ONLY M.R.O.
- SURFACE RIGHTS ONLY S.R.O.
- ROADS ---
- IMPROVED ROADS =
- KING'S HIGHWAYS =
- RAILWAYS =
- POWER LINES =
- MARSH OR MUSKEG =
- MINES =
- CANCELLED X

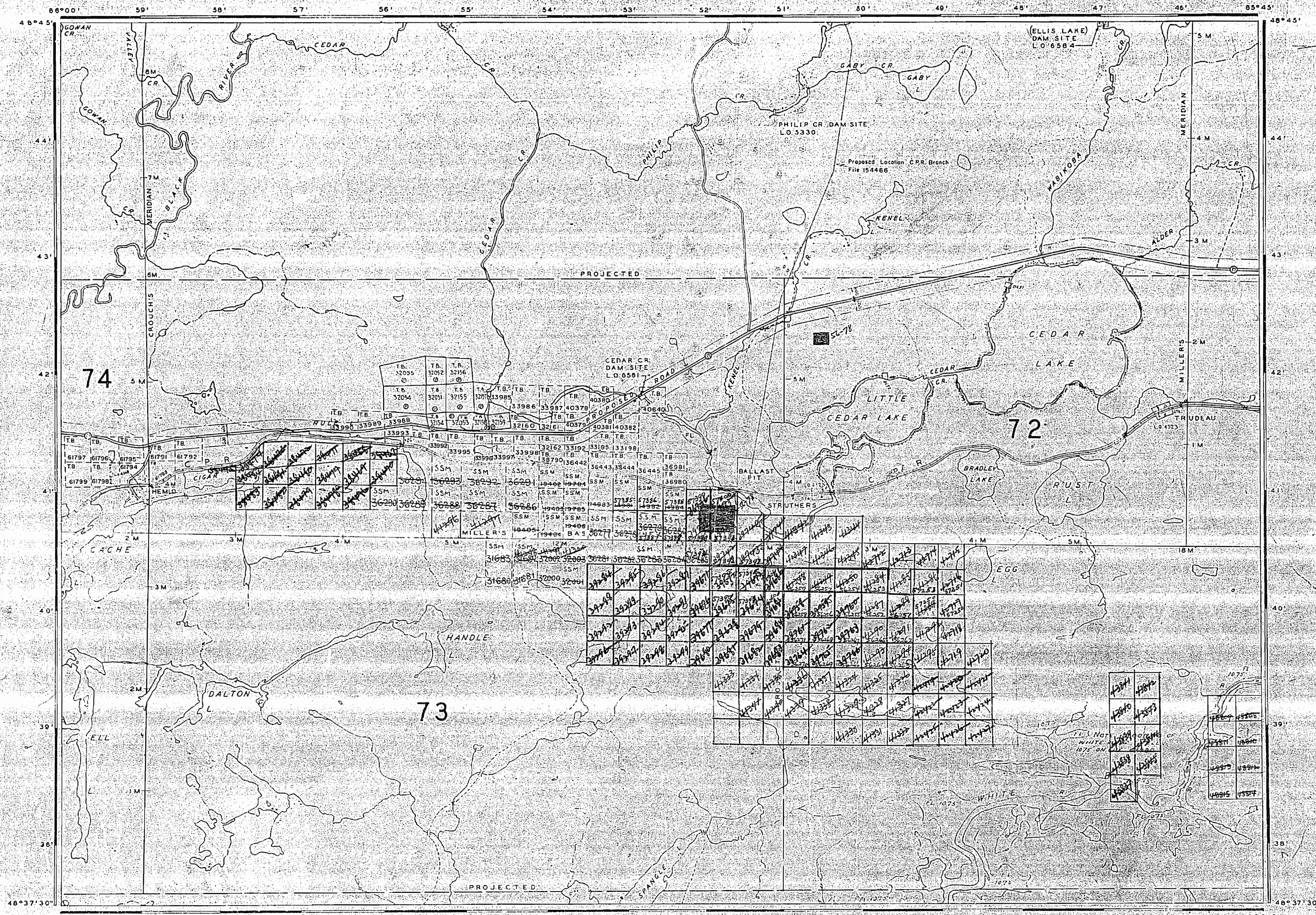
**NOTES**

File 113890  
 All Mining Claims Around White River & Connecting  
 Lakes Subject to Section 41 of the Mining Act  
 400' Reserve to the Dept. of Lands & Forests  
 shown thus   
 NORTH of C.P.R. Ry. PORT ARTHUR MINING  
 DIVISION  
 SOUTH of C.P.R. Ry. SAULT STE. MARIE  
 MINING DIVISION

*56-78 Quarry Plan (Repl. 17/5/1955)  
 High N. of map*

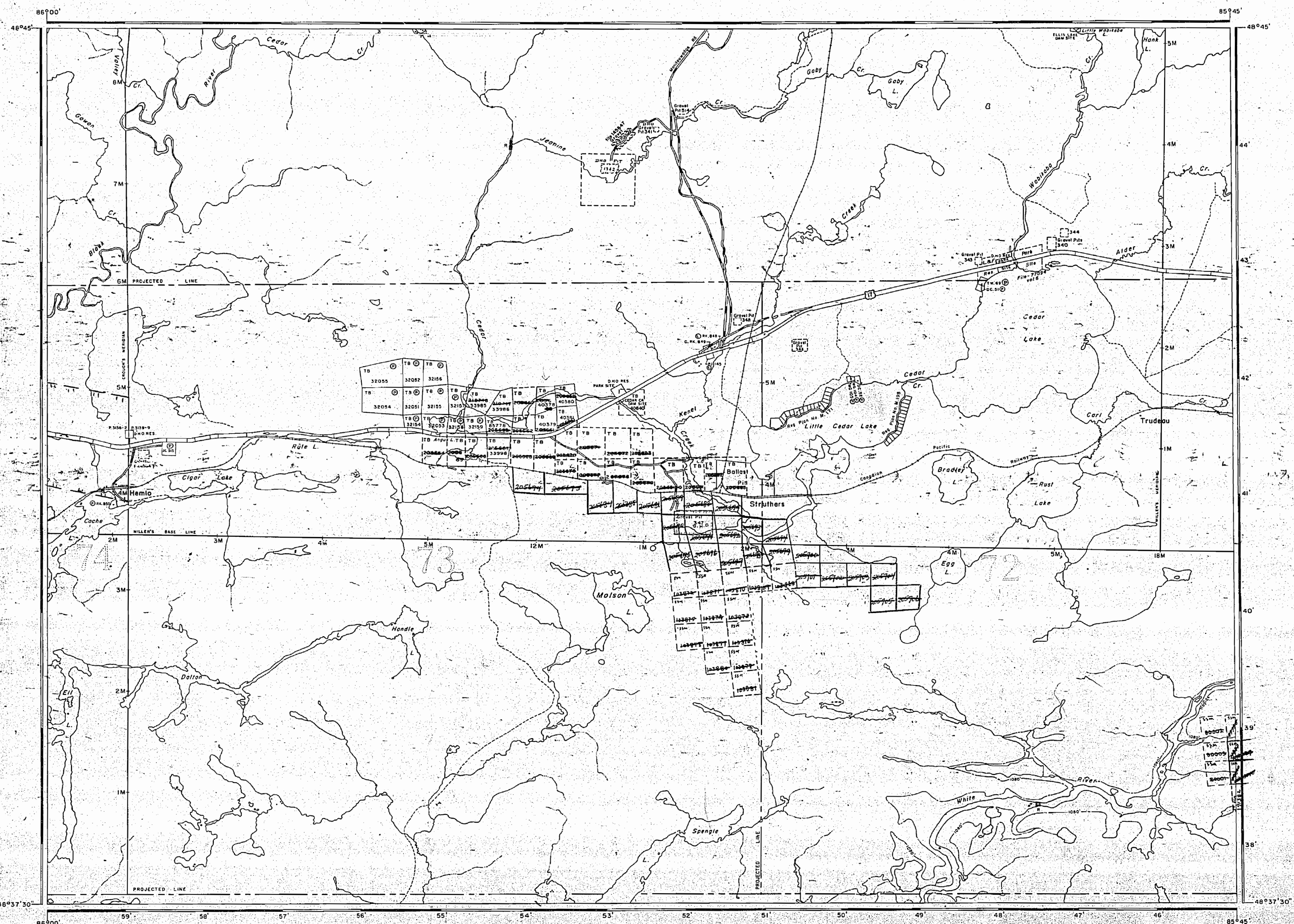
1955

PLAN NO. **M. 33**  
 DEPARTMENT OF MINES  
 ONTARIO



*2 P. 56-78  
 SANDERSON  
 B.A. Letter sent 1/1/57*





AREA OF  
**MOLSON LAKE**  
 DISTRICT OF  
 THUNDER BAY  
 PORT ARTHUR  
 SAULT STE. MARIE  
 MINING DIVISION  
 SCALE: 1-INCH = 40 CHAINS

**LEGEND**

PATENTED LAND	⊙
CROWN LAND SALE	⊙
LEASES	⊙
LOCATED LAND	⊙
LICENSE OF OCCUPATION	⊙
MINING RIGHTS ONLY	⊙
SURFACE RIGHTS ONLY	⊙
ROADS	—
IMPROVED ROADS	—
KING'S HIGHWAYS	—
RAILWAYS	—
POWER LINES	—
MARSH OR MUSKEG	—
MINES	⊙
CANCELLED	⊙

**NOTES**  
 Twp. 73 and part of Twps.  
 72 & 74 included in this  
 area.

North of C.P.R. Port Arthur  
 Mining Division  
 South of C.P.R. Sault Ste. Marie  
 Mining Division.

400' surface rights reservation around all lakes  
 and rivers.

Flooding rights to contour elevation 1080' reserved  
 to H.E.P.C. File: 113980.

Gravel pits shown on file 145647.

*S.R.O. withdrawn  
 (Land Rpt. Twp 74) 1/16/62*

1969

PLAN NO. **M. 33**

DEPARTMENT OF MINES  
 ONTARIO



Molson T. 433

AREA OF  
**MOLSON LAKE**

DISTRICT OF  
THUNDER BAY  
THUNDER BAY  
SAULT STE. MARIE  
MINING DIVISION

SCALE: 1-INCH = 40 CHAINS

**LEGEND**

- PATENTED LAND ⊙
- CROWN LAND SALE C.S.
- LEASES ⊖
- LOCATED LAND ⊙
- LICENSE OF OCCUPATION L.O.
- MINING RIGHTS ONLY M.R.O.
- SURFACE RIGHTS ONLY S.R.O.
- ROADS —
- IMPROVED ROADS —
- KING'S HIGHWAYS —
- RAILWAYS —
- POWER LINES —
- MARSH OR MUSKEG —
- MINES X
- CANCELLED C.

**NOTES**

Twp. 73 and part of Twps.  
72 & 74 included in this  
area.

400' surface rights reservation around all lakes  
and rivers.

Flooding rights to contour elevation 1080' reserved  
to H.E.P.C. File: 113980.

Gravel pits shown on file 145647.

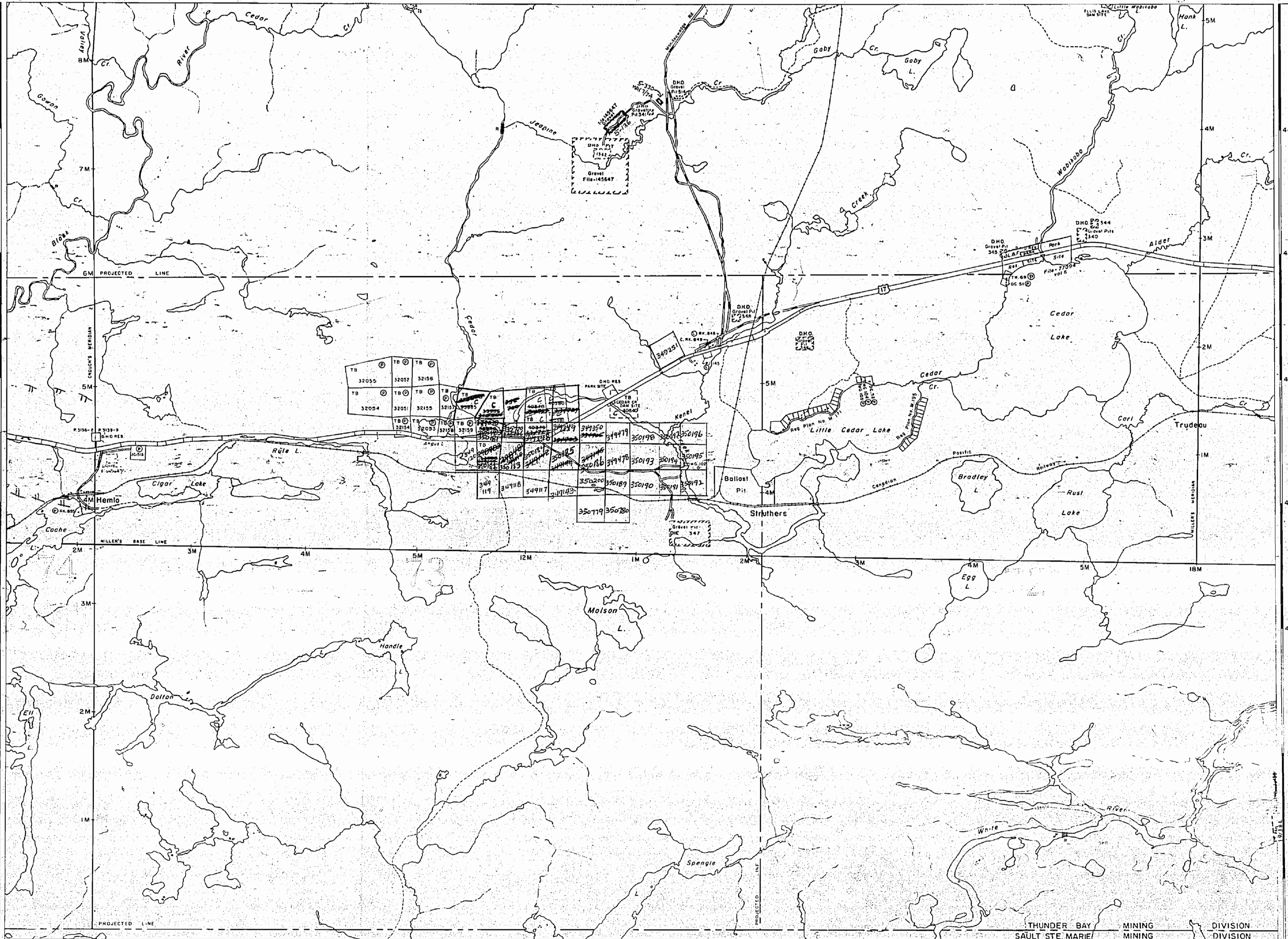
*SRO WITHDRAWN  
(Land Roll Twp 74) M1602*

1971

NATIONAL TOPOGRAPHIC SERIES 42.C12

PLAN NO. **M. 33**

ONTARIO  
DEPARTMENT OF MINES  
AND NORTHERN AFFAIRS



THUNDER BAY MINING DIVISION  
SAULT STE. MARIE MINING DIVISION



# MOLSON LAKE

DISTRICT OF THUNDER BAY

PT. ARTHUR — SAULT STE. MARIE MINING DIVISION

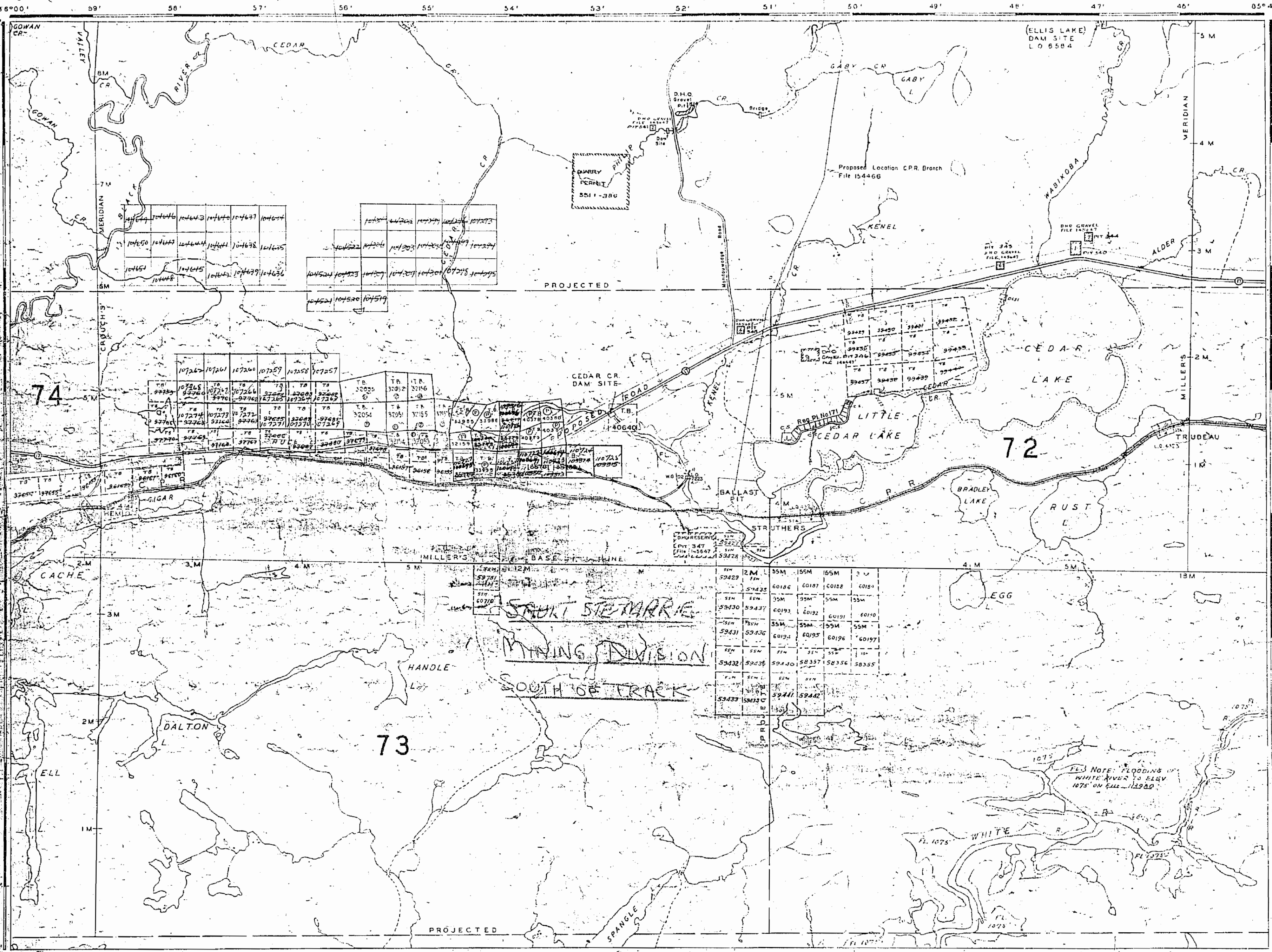
SCALE: 1-INCH=40 CHAINS

### LEGEND

- PATENTED LAND ⊙
- CROWN LAND SALE C.S.
- LEASES ⊖
- LOCATED LAND ⊕
- LICENSE OF OCCUPATION L.O.
- MINING RIGHTS ONLY M.R.O.
- SURFACE RIGHTS ONLY S.R.O.
- ROADS —
- IMPROVED ROADS —
- KING'S HIGHWAYS —
- RAILWAYS —
- POWER LINES —
- MARSH OR MUSKEG —
- MINES X
- CANCELLED —

### NOTES

- File 113890
- All Mining Claims Around White River & Connecting Lakes Subject to Section 41 of the Mining Act.
- 400' Reserve to the Dept. of Lends & Forests shown thus: —
- NORTH of C.P.R. Ry. PORT ARTHUR MINING DIVISION.
- SOUTH of C.P.R. Ry. SAULT STE. MARIE MINING DIVISION.



1960

PLAN NO. M. 33

DEPARTMENT OF MINES — ONTARIO —



AREA OF  
**MOLSON LAKE**

DISTRICT OF  
THUNDER BAY  
PT. ARTHUR - SAULT-STE. MARIE  
MINING DIVISION  
SCALE: 1-INCH=40 CHAINS

**LEGEND**

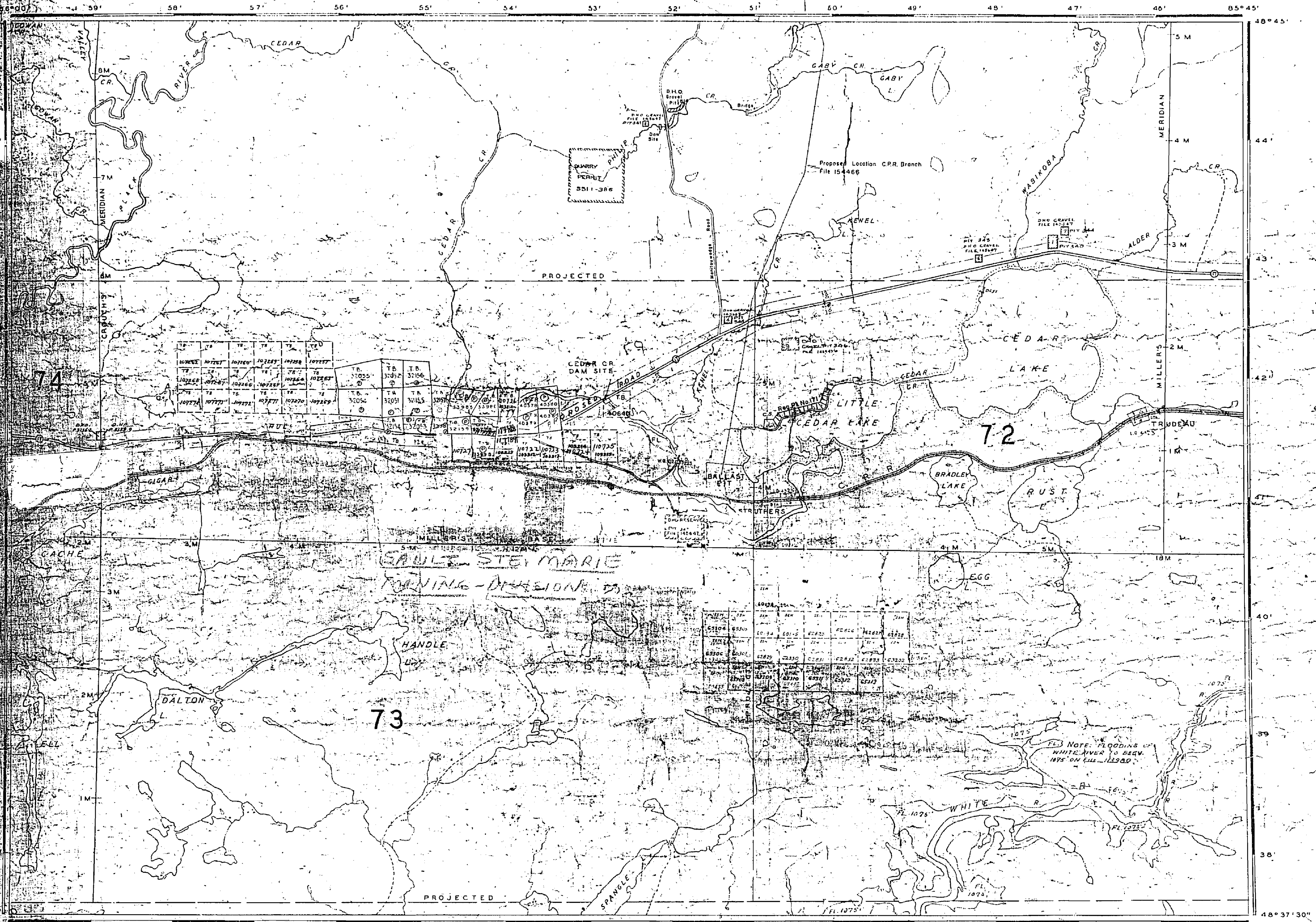
- PATENTED LAND ⊙
- GROWN LAND SALE C.S.
- LEASES ⊖
- LOCATED LAND ⊕
- LICENSE OF OCCUPATION L.O.
- MINING RIGHTS ONLY M.R.O.
- SURFACE RIGHTS ONLY S.R.O.
- ROADS —
- IMPROVED ROADS —
- KING'S HIGHWAYS —
- RAILWAYS —
- POWER LINES —
- MARSH OR MUSKEG —
- MINES —
- CANCELLED —

**NOTES**

File 113890  
All Mining Claims Around White River & Connecting  
Lakes Subject to Section 41 of the Mining Act.

400' Surface Rights' Reservation around all lakes &  
rivers.

NORTH of C.P.R. Ry. PORT ARTHUR, MINING DIVISION.  
SOUTH of C.P.R. Ry. SAULT STE. MARIE  
MINING DIVISION



1964



AREA OF  
**MOLSON LAKE**

DISTRICT OF  
THUNDER BAY  
PT. ARTHUR — SAULT-STE. MARIE  
MINING DIVISION  
SCALE: 1 INCH = 40 CHAINS

**LEGEND**

PATENTED LAND	⊙
CROWN LAND SALE	C.S.
LEASES	⊖
LOCATED LAND	LOC.
LICENSE OF OCCUPATION	L.O.
MINING RIGHTS ONLY	M.R.O.
SURFACE RIGHTS ONLY	S.R.O.
ROADS	—
IMPROVED ROADS	—
KING'S HIGHWAYS	—
RAILWAYS	—
POWER LINES	—
MARSH OR MUSKEG	—
MINES	—
CANCELLED	—

**NOTES**

File 113890  
All Mining Claims Around White River & Connecting  
Lakes Subject to Section 41 of the Mining Act.

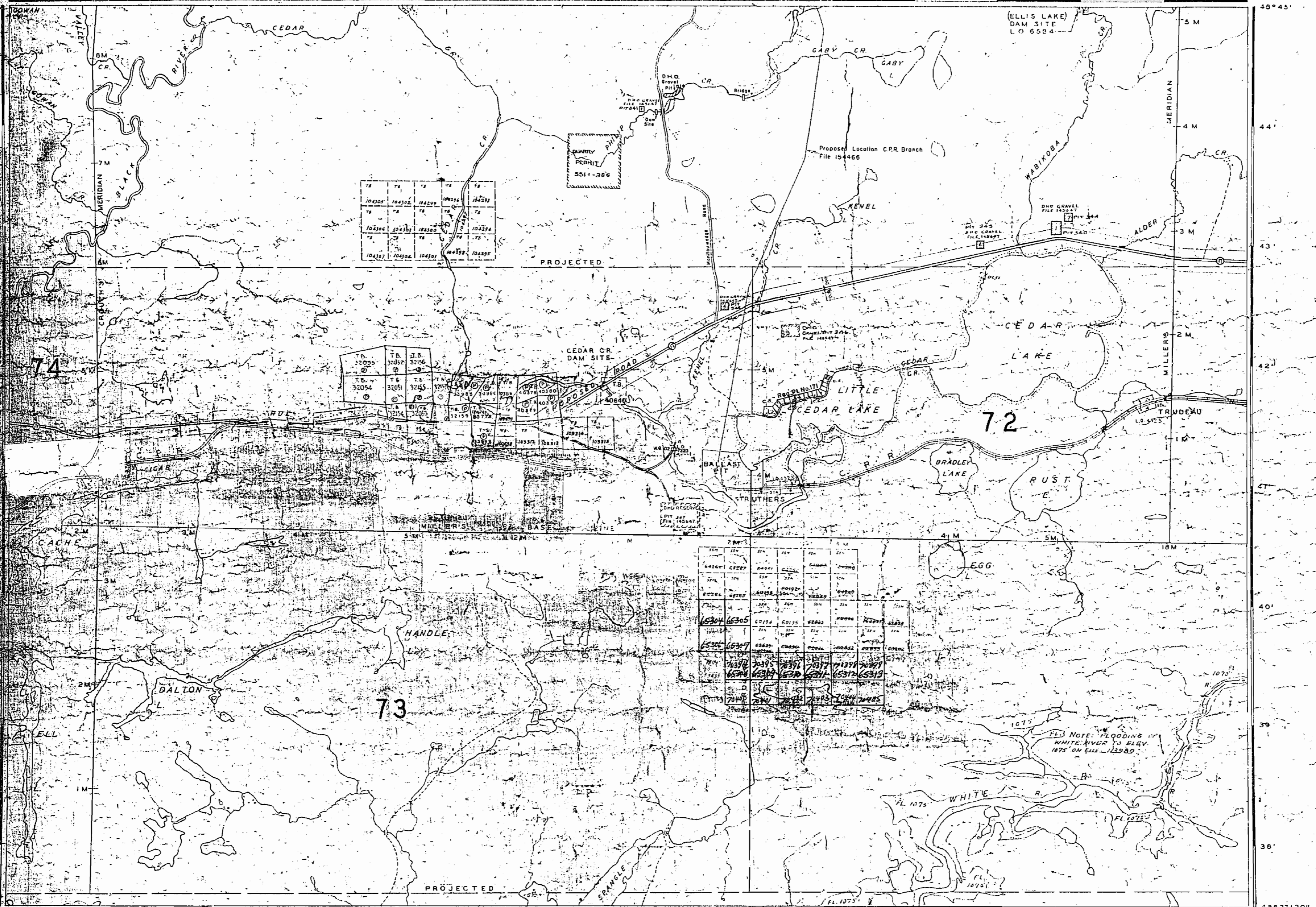
400' Surface Rights Reservation around all lakes &  
rivers.

NORTH of C.P.R. Ry. PORT ARTHUR, MINING  
DIVISION

SOUTH of C.P.R. Ry. SAULT STE. MARIE  
MINING DIVISION

1962

PLAN NO. **M. 33**  
DEPARTMENT OF MINES  
— ONTARIO —





WABIKOBA LAKE G-620

REFERENCES

Flooding rights to ... to Ontario Hydro, File # 786.

SAND & GRAVEL

- ① M.T.C. PIT 340
- ② M.T.C. PIT 341
- ③ M.T.C. PIT 343
- ④ M.T.C. PIT 344
- ⑤ M.T.C. PIT 346
- ⑥ M.T.C. PIT 342
- ⑦ M.T.C. PIT 514
- ⑧ M.T.C. PIT 1342
- ⑨ M.T.C. PIT 347
- ⑩ GRAVEL FILE: 145647

AREAS WITHDRAWN FROM DISPOSITION

Description	Order No.	Date	Disposition	File
⑩		June 1970	S.H.O.	630/5
⑨		13/4/81	S.R.O.	142347

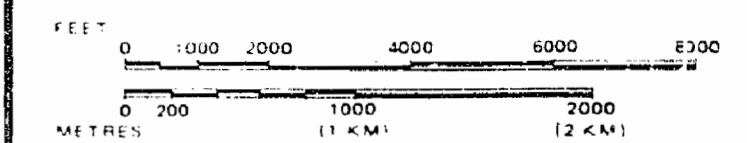
LEGEND

- HIGHWAY AND ROUTE NO.
- OTHER ROADS
- TRAILS
- SURVEYED LINES
- TOWNSHIP BASE LINES ETC.
- LOTS, MINING CLAIMS PARCELS ETC.
- UNSURVEYED LINES
- LOT LINES
- PARCEL BOUNDARY
- MINING CLAIMS ETC.
- RAILWAY AND RIGHT OF WAY
- UTILITY LINES
- NON-PERMANENT STREAM
- FLOODING OR FLOODING RIGHTS
- SUBDIVISION OR COMPOSITE PLAN
- RESERVATIONS
- ORIGINAL SHORELINE
- MARSH OF MUSKEG
- MINES
- TRAVERSE MONUMENT

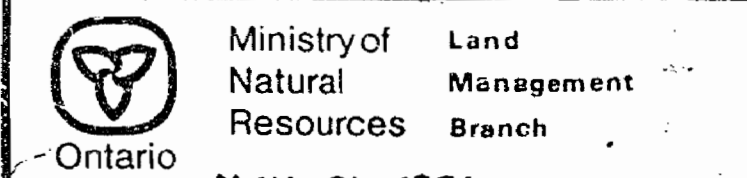
DISPOSITION OF CROWN LANDS

TYPE OF DOCUMENT	SYMBOL
PATENT, SURFACE & MINING RIGHTS	⊙
" SURFACE RIGHTS ONLY	○
" MINING RIGHTS ONLY	⊖
LEASE, SURFACE & MINING RIGHTS	⊕
" SURFACE RIGHTS ONLY	⊙
" MINING RIGHTS ONLY	⊖
LICENCE OF OCCUPATION	⊙
ORDER-IN-COUNCIL	⊙
RESERVATION	⊙
CANCELLED	⊙
SAND & GRAVEL	⊙

SCALE: 1 INCH = 40 CHAINS



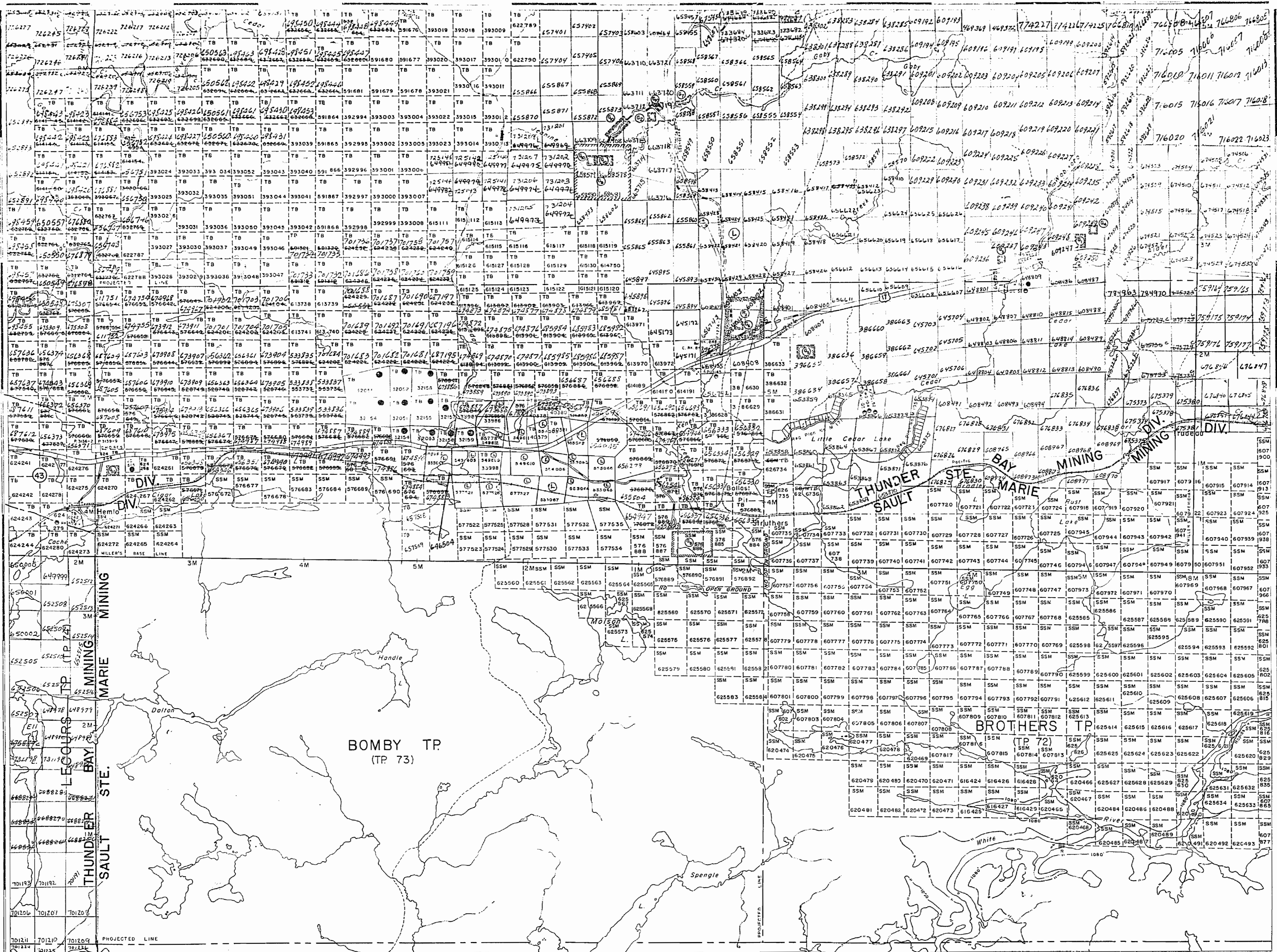
AREA  
**MOLSON LAKE**  
 M.N.R. ADMINISTRATIVE DISTRICT  
 TERRACE BAY/WAWA  
 MINING DIVISION  
 SAULT STE. MARIE / THUNDER BAY  
 LAND TITLES / REGISTRY DIVISION  
**THUNDER BAY**



DATE: FEBRUARY 1982  
 NUMBER: **G-603**

ROUS LAKE G 011

SOUTH PART OF WHITE LAKE G -



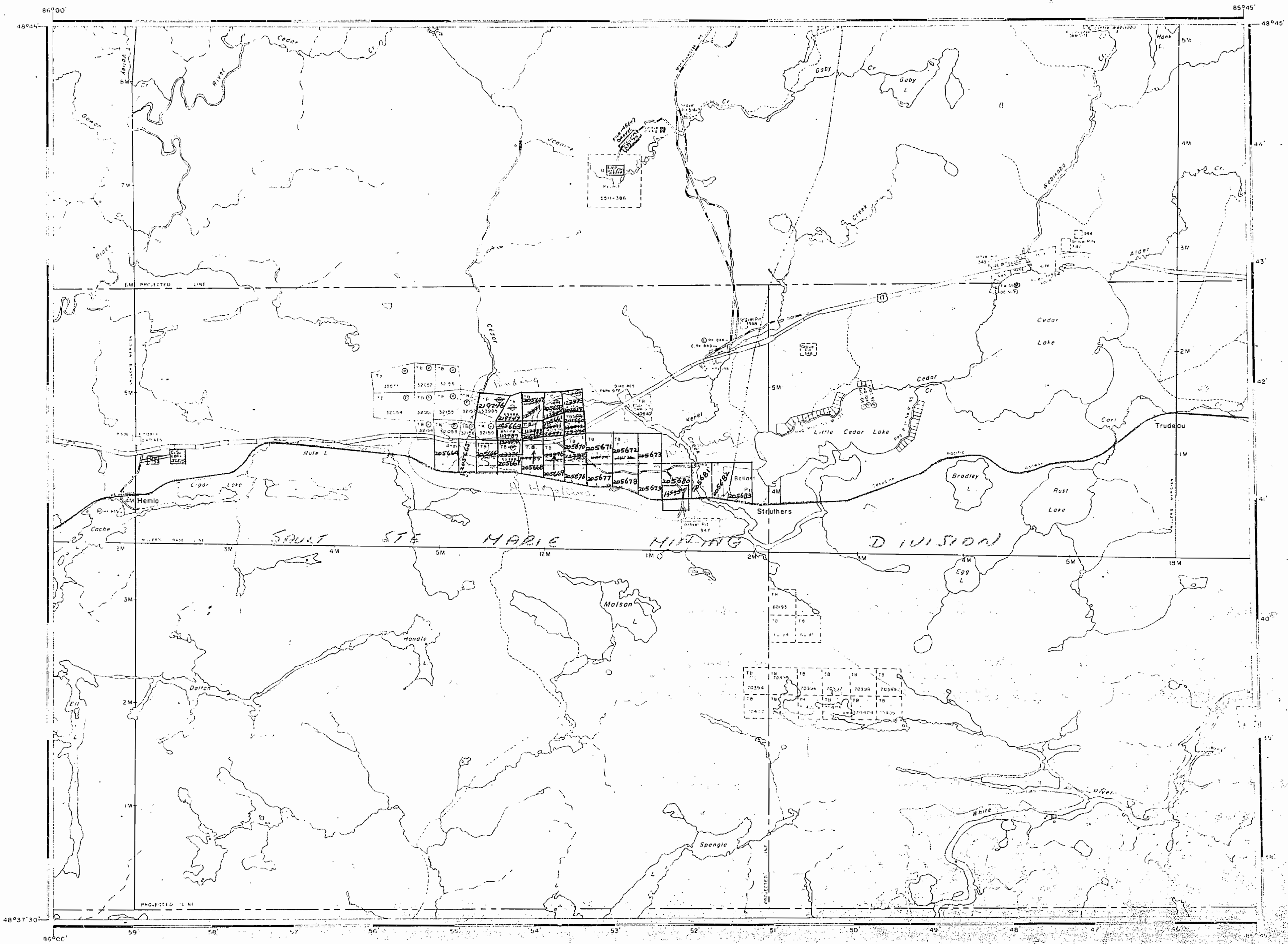
HERRICK LAKE G-

486854









AREA OF  
**MOLSON LAKE**

DISTRICT OF  
THUNDER BAY  
PORT ARTHUR  
SAULT STE. MARIE  
MINING DIVISION

SCALE: 1-INCH = 40 CHAINS

**LEGEND**

- |                       |      |
|-----------------------|------|
| PATENTED LAND         | ⊙    |
| CROWN LAND SALE       | CS   |
| LEASES                | Ⓛ    |
| LOCATED LAND          | Loc. |
| LICENSE OF OCCUPATION | LO   |
| MINING RIGHTS ONLY    | MRO  |
| SURFACE RIGHTS ONLY   | SRO  |
| ROADS                 | —    |
| IMPROVED ROADS        | —    |
| KING'S HIGHWAYS       | —    |
| RAILWAYS              | —    |
| POWER LINES           | —    |
| MARSH OR MUSKEG       | ⊗    |
| MINES                 | ⊗    |
| CANCELLED             | C    |

**NOTES**

Twp. 73 and part of Twps.  
72 & 74 included in this  
area.

North of C.P.R. Port Arthur  
Mining Division.  
South of C.P.R. Sault Ste. Marie  
Mining Division.

400' surface rights reservation around all lakes  
and rivers.

Flooding rights to contour elevation 1080' reserved  
to H.E.P.C. File: H3980.

Gravel pits shown on file 145647

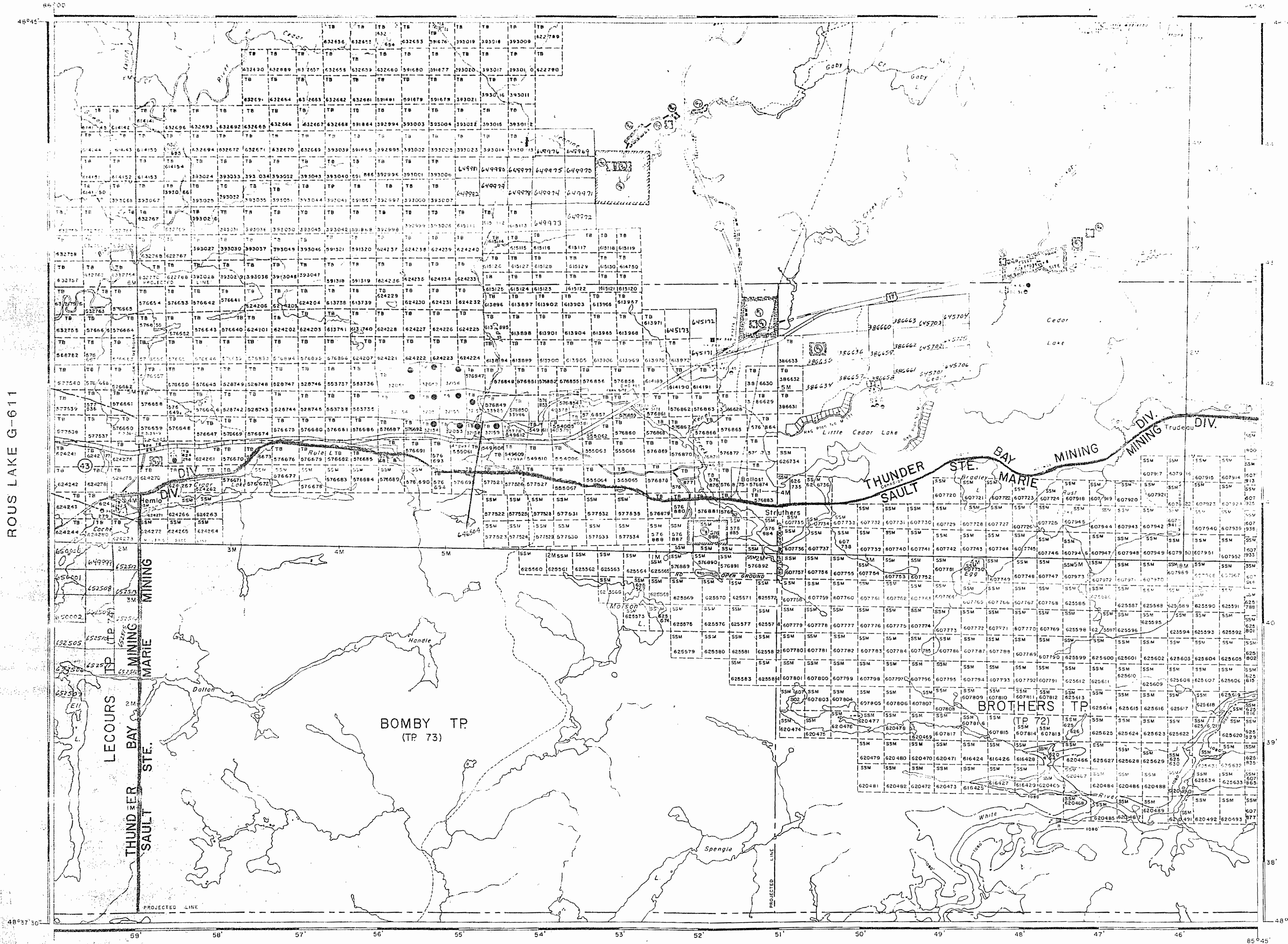
PLAN NO. **M. 33**

DEPARTMENT OF MINES  
ONTARIO

*For details of the mining program of 1958, see page 10/65*



WABIKOBA LAKE G-620



- Flooding rights to Ontario Hydro
- SAND**
- ① M.T.C. PIT 340
  - ② M.T.C. PIT 341
  - ③ M.T.C. PIT 343
  - ④ M.T.C. PIT 344
  - ⑤ M.T.C. PIT 345
  - ⑥ M.T.C. PIT 347
  - ⑦ TRAVEL 7.5 L. ROAD

**AREAS WITHDRAWN FROM DISPOSITION**

SR - SURFACE RIGHTS      MR - MINING RIGHTS

June 1970 SR & MR

- LEGEND**
- HIGHWAY 401 RIGHT OF WAY
  - OTHER RIGHTS
  - TRAILS
  - SURVEY LINES
  - TOWNSHIP BOUNDARY
  - RAILROAD BOUNDARY
  - RAILROAD AND RIGHT OF WAY
  - MINING CLAIM
  - MINING RESERVATION
  - MINING SUBDIVISION OR COMPOSITE PLAN
  - RESERVATIONS
  - ORIGINAL SURVEY LINE
  - MINING TRAVEL
  - TRAVEL MEASUREMENT

**DISPOSITION OF CROWN LANDS**

TYPE OF DOCUMENT	SYMBOL
PATENT, SURFACE & MINING RIGHTS	①
SURFACE RIGHTS ONLY	②
MINING RIGHTS ONLY	③
LEASE, SURFACE & MINING RIGHTS	④
SURFACE RIGHTS ONLY	⑤
MINING RIGHTS ONLY	⑥
ORDER IN COUNCIL	⑦
RESERVATION	⑧
CANCELLED	⑨
SAND & GRAVEL	⑩

NOTE: MINING RIGHTS IN PARCELS PATENTED PRIOR TO MAY 6, 1970, VESTED IN ORIGINAL PATENTER BY THE PUBLIC LANDS ACT, R.S.O. 1970, CHAP. 380, SEC. 63, SUBSEC. 1.

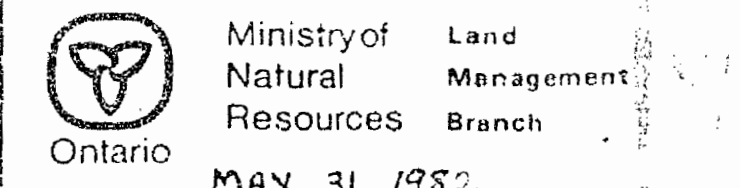
SCALE: 1 INCH = 40 CHAINS

0 1000 2000 4000 8000 METRES

**AREA**

**MOLSON LAKE**

M.N.R. ADMINISTRATIVE DISTRICT  
TERRACE BAY/WAWA  
MINING DIVISION  
SAULT STE. MARIE/THUNDER BAY  
LAND TITLES / REGISTRY DIVISION  
**THUNDER BAY**



MAY 31, 1982

D111 FEBRUARY 1982

Number

HERRICK LAKE G-

SOUTH PART OF WHITE LAKE G-

ROUS LAKE G-611







Old

AREA OF  
**MOLSON LAKE**

DISTRICT OF  
THUNDER BAY  
PT. ARTHUR - SAULT STE. MARIE  
MINING DIVISION  
SCALE: 1-INCH=40 CHAINS

**LEGEND**

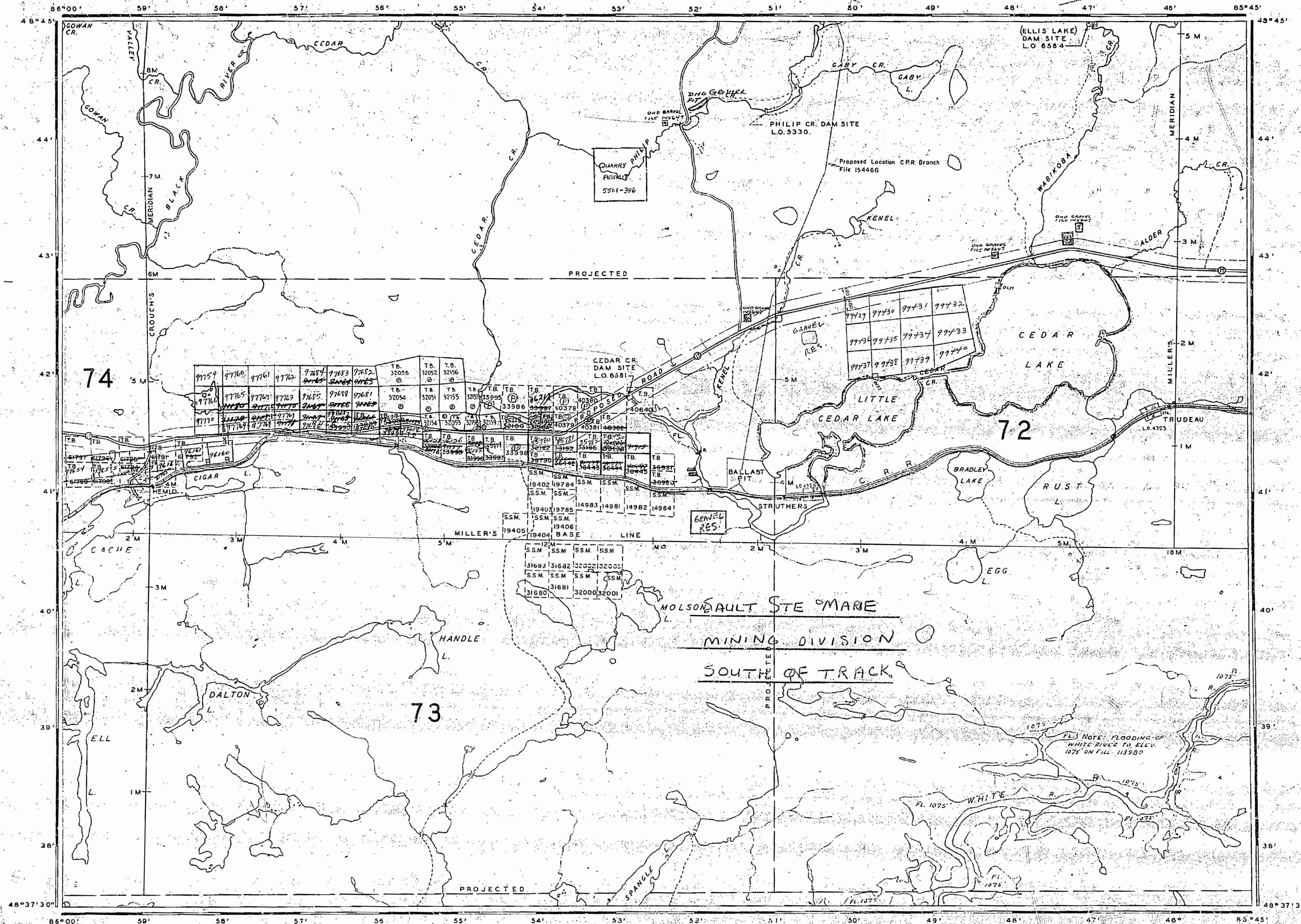
- PATENTED LAND ⊙
- CROWN LAND SALE C.S.
- LEASES ⊖
- LOCATED LAND Loc.
- LICENSE OF OCCUPATION L.O.
- MINING RIGHTS ONLY M.R.O.
- SURFACE RIGHTS ONLY S.R.O.
- ROADS —
- IMPROVED ROADS —
- KING'S HIGHWAYS —
- RAILWAYS —
- POWER LINES —
- MARSH OR MUSKEG —
- MINES —
- CANCELLED C.

**NOTES**

File 113890  
 All Mining Claims Around White River & Connecting  
 Lakes Subject to Section 41 of the Mining Act.

400' Reserve to the Dept. of Lunds & Forests  
 shown thus: —

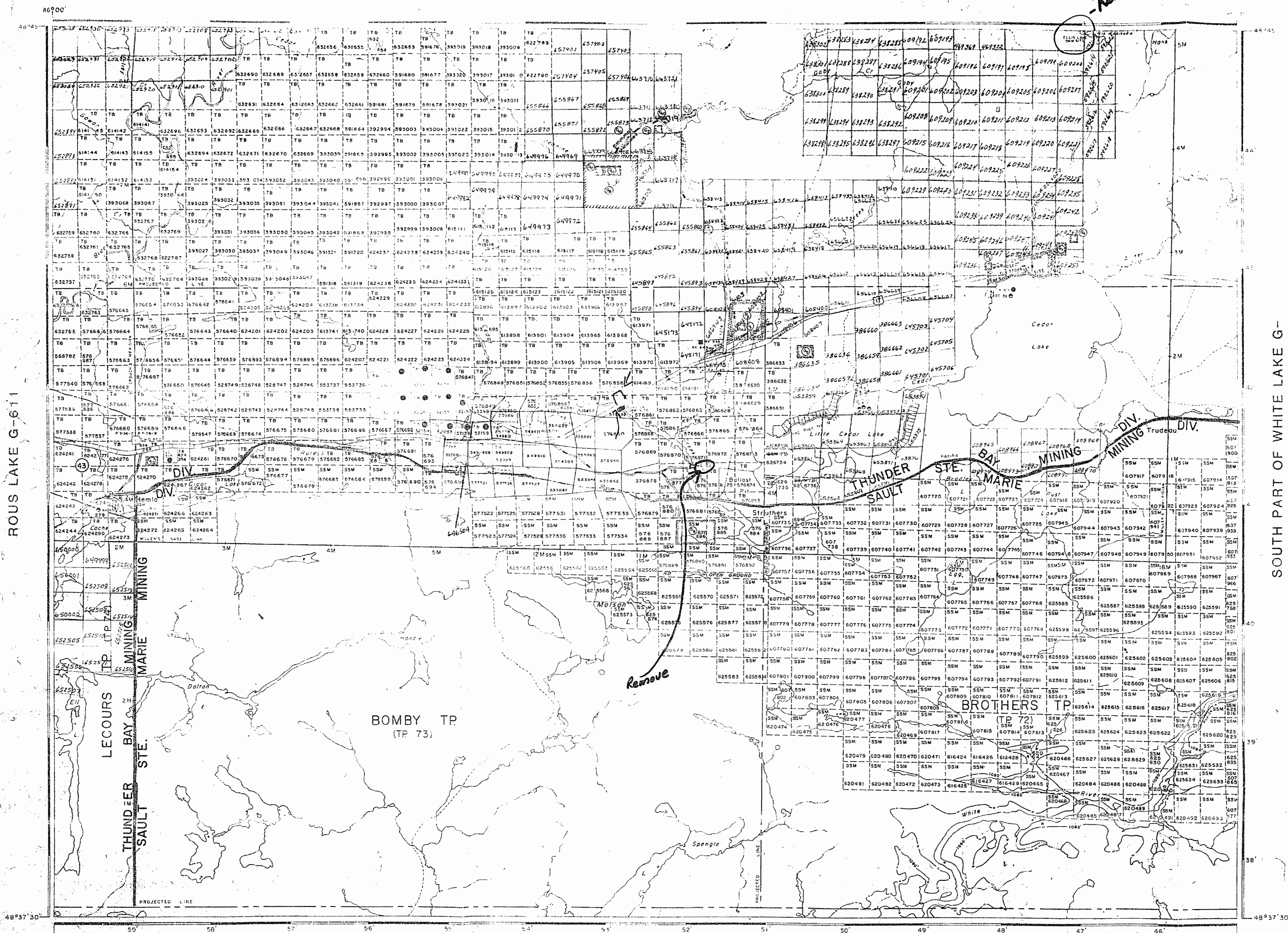
NORTH of C.P.R. Ry. PORT ARTHUR MINING  
 DIVISION.  
 SOUTH of C.P.R. Ry. SAULT STE. MARIE  
 MINING DIVISION.





WABIKOBA LAKE G-620

*Remove*



REFERENCES

Flooding rights to contour elevation 1080' reserved to Ontario Hydro. File: 113986.

SAND & GRAVEL

- ① M.T.C. PIT 340
- ② M.T.C. PIT 341
- ③ M.T.C. PIT 343
- ④ M.T.C. PIT 344
- ⑤ M.T.C. PIT 346
- ⑥ M.T.C. PIT 342
- ⑦ M.T.C. PIT 514
- ⑧ M.T.C. PIT 1342
- ⑨ M.T.C. PIT 347
- ⑩ GRAVEL FILE 145647

AREAS WITHDRAWN FROM DISPOSITION

S.R. - SURFACE RIGHTS		M.R. - MINING RIGHTS	
Description	Order No.	Date	Disposition File
④	W.38/81	June 1970	S.R.O. 163066
⑤	W.38/81	13/4/81	S.P.O. 145647

LEGEND


- HIGHWAY AND ROUTE No.
- OTHER ROADS
- TRAILS
- SURVEYED LINES
- TOWNSHIPS, BASE LINES, ETC.
- LOTS, MINING CLAIMS, PARCELS, ETC.
- UNSURVEYED LINES
- LOT LINES
- PARCEL BOUNDARY
- MINING CLAIMS ETC.
- RAILWAY AND RIGHT OF WAY
- NEW PERMANENT STREAM
- PERMANENT FLOODING
- SUBDIVISION OR COMPOSITE PLAN
- RESERVATIONS
- ORIGINAL SHORELINE
- MARSH OR MUSKOGEE
- MINES
- TRAVEL INSTRUMENT

DISPOSITION OF CROWN LANDS

TYPE OF DOCUMENT	SYMBOL
PATENT, SURFACE & MINING RIGHTS	⊙
SURFACE RIGHTS ONLY	○
MINING RIGHTS ONLY	⊙
LEASE SURFACE & MINING RIGHTS	⊙
SURFACE RIGHTS ONLY	○
MINING RIGHTS ONLY	⊙
LICENCE OF OCCUPATION	⊙
ORDER IN COUNCIL	⊙
RESERVATION	⊙
CANCELLED	⊙
SAND & GRAVEL	⊙

NOTE: MINING RIGHTS IN PARCELS PATENTED PRIOR TO MAY 1, 1910, EXIST UNDER ORIGINAL PATENTS OF THE PUBLIC LANDS ACT R.S.O. 1910 CHAP. 320, SEC. 62, SUBSEC. 1.

SCALE: 1 INCH = 40 CHAINS



AREA  
**MOLSON LAKE**  
 M.N.R. ADMINISTRATIVE DISTRICT  
 TERRACE BAY/WAWA  
 MINING DIVISION  
 SAULT STE. MARIE/THUNDER BAY  
 LAND TITLES / REGISTRY DIVISION  
**THUNDER BAY**

Ministry of Land Management  
 Natural Resources Branch  
 Ontario  
 MAY 31, 1982

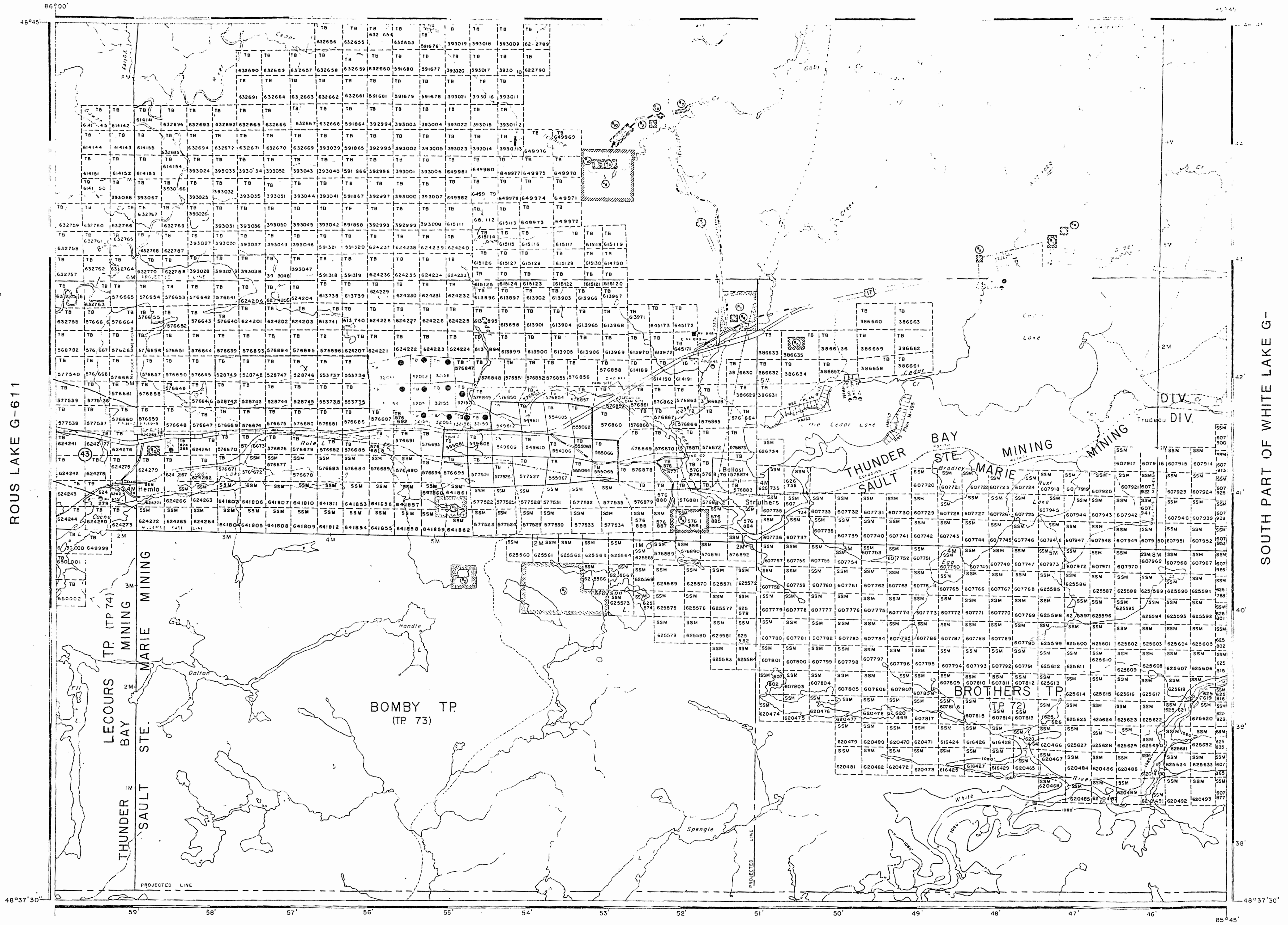
Number: 11-232  
 FEBRUARY 1982  
**G-603**







WABIKOBA LAKE G-620



ROUS LAKE G-611

SOUTH PART OF WHITE LAKE G-

HERRICK LAKE G-

**SAND and GRAVEL**

Areas withdrawn from staking under Section 43 of the Mining Act. (R.S.O. 1970)

Order No.	File	Date	Disposition
16/80	163006	JUNE 1970	S.S.
17/81	163647	11/7/81	S.S.
18/82	163604	20/4/82	S.S.

DATE OF ISSUE  
**JUL 1 1982**  
Ministry of Natural Resources

FLOODING RIGHTS TO CONTOUR ELEVATION 1080' RESERVED TO ONTARIO HYDRO FILE 113986

**LEGEND**

- HIGHWAY
- RAILWAY
- PARCEL BOUNDARY
- RAILWAY AND RIGHT OF WAY
- NON PERMANENT STREAM
- FLOODING OR FLOODING RIGHTS
- SUBDIVISION OR COMPOSITE PLAN
- RESERVATION
- MINES
- TRAVERSE MONUMENT

**DISPOSITION OF CROWN LANDS**

TYPE OF DOCUMENT	SYMBOL
PATENT SURFACE & MINING RIGHTS	⊙
LEASE SURFACE & MINING RIGHTS	⊙
LEASE SURFACE RIGHTS ONLY	⊙
LEASE MINING RIGHTS ONLY	⊙
LEASE SURFACE & MINING RIGHTS	⊙
LEASE SURFACE RIGHTS ONLY	⊙
LEASE MINING RIGHTS ONLY	⊙
LICENCE OF OCCUPATION	⊙
ORDER IN COUNCIL	⊙
RESERVATION	⊙
CANCELLED	⊙
SAND & GRAVEL	⊙

NOTE: MINING RIGHTS IN PARCELS PATENTED PRIOR TO MAY 6, 1913, RESERVE IN ORIGINAL PATENTS BY THE PUBLIC LANDS ACT R.S.O. 1970, CHAP. 380, SEC. 63, SUBSEC. 1.

SCALE 1 INCH = 40 CHAINS

AREA  
**MOLSON LAKE**  
M.N.R. ADMINISTRATIVE DISTRICT  
TERRACE BAY/WAWA  
MINING DIVISION  
SAULT STE. MARIE/THUNDER BAY  
LAND TITLES / REGISTRY DIVISION  
**THUNDER BAY**

Ministry of Natural Resources  
Land Management Branch  
Ontario

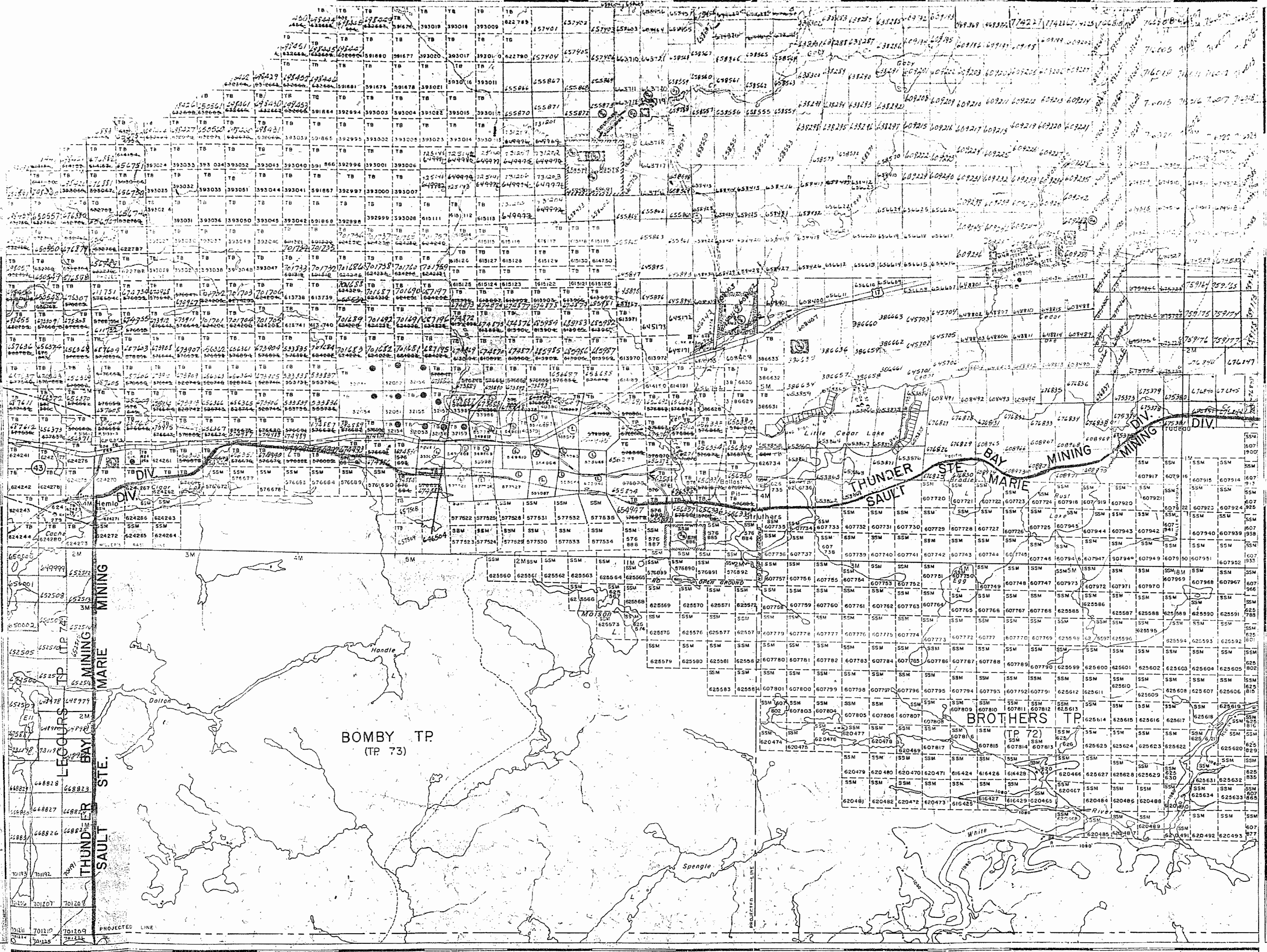
Date: FEBRUARY 1982  
Number: **G-603**



WABIKOBA LAKE G-620

ROUS LAKE G-611

SOUTH PART OF WHITE LAKE G-



AREAS WITHDRAWN FROM DISPOSITION

Description	Order No.	Date	Disposition	File
(1) S.P. - SURFACE RIGHTS		June 1970	S.A.O.	C3064
(2) M.R. - MINING RIGHTS		12/28/81	S.A.O.	143447

LEGEND

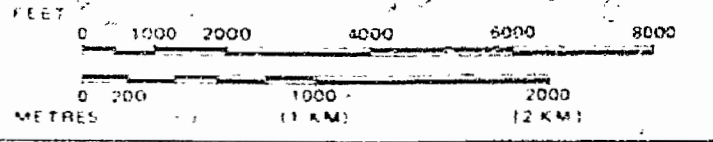
HIGHWAY AND BRIDGE	—
RAILROAD	—
TRAILS	—
SURVEYED LINES	—
TOWNSHIP BOUNDARIES, ETC.	—
LOTS, MINING CLAIMS, PARCELS, ETC.	—
UNSURVEYED LINES	—
LOT LINES	—
PARCEL BOUNDARY	—
MINING CLAIMS ETC.	—
RAILROAD AND RIGHT OF WAY	—
UTILITY LINES	—
NON-FERROUS STRAIL	—
FLOODING OR FLOODING RIGHTS	—
SUBDIVISION OR COMPOSITE PLAN	—
RESERVATIONS	—
ORIGINAL SHELTERLINE	—
MARSH OR MUSKEG	—
MINES	—
TRAVERSE MONUMENT	—

DISPOSITION OF CROWN LANDS

TYPE OF DOCUMENT	SYMBOL
PATENT, SURFACE & MINING RIGHTS	⊙
... SURFACE RIGHTS ONLY	○
... MINING RIGHTS ONLY	⊙
LEASE, SURFACE & MINING RIGHTS	⊙
... SURFACE RIGHTS ONLY	○
... MINING RIGHTS ONLY	⊙
LICENCE OF OCCUPATION	⊙
ORDER-IN-COUNCIL	OC
RESERVATION	⊙
CANCELLED	⊙
SAND & GRAVEL	⊙

NOTE: MINING RIGHTS IN PARCELS PAINTED PRIOR TO MAY 6 1913 VESTED IN ORIGINAL PATENTEES BY THE PUBLIC LANDS ACT, R.S.O. 1920, CHAP. 380, SEC. 63, SUBSEC. 1.

SCALE: 1 INCH = 40 CHAINS



AREA  
**MOLSON LAKE**  
 M.N.R. ADMINISTRATIVE DISTRICT  
 TERRACE BAY/WAWA  
 MINING DIVISION  
 SAULT STE MARIE/THUNDER BAY  
 LAND TITLES / REGISTRY DIVISION  
**THUNDER BAY**

Ministry of Land Management  
 Natural Resources Branch  
 Ontario  
 MAY 31 1982

Number  
**G-603**

HERRICK LAKE G-



WABIKOBA LAKE G-620

REFERENCES

Flooding rights to contour elevation 1080' reserved to Ontario Hydro, File 145647

SAND & GRAVEL

- ① M.T.C. PIT 340
- ② M.T.C. PIT 341
- ③ M.T.C. PIT 343
- ④ M.T.C. PIT 344
- ⑤ M.T.C. PIT 346
- ⑥ M.T.C. PIT 342
- ⑦ M.T.C. PIT 347
- ⑧ GRAVEL FILE 145647

AREAS WITHDRAWN FROM DISPOSITION

S.R. - SURFACE RIGHTS		M.R. - MINING RIGHTS	
Description	Order No.	Date	Disposition File
④		June 1970	S.R.O. 63006
⑤		4/30/81	13/4/81 S.R.O. 145647

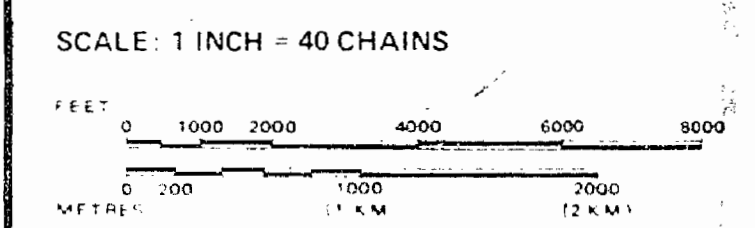
LEGEND

- HIGHWAY AND ROUTES
- OTHER ROADS
- TRAILS
- SURVEYED LINES
- TOWNSHIPS BASE LINES ETC
- LOTS, MINING CLAIMS, PARCELS ETC
- UNSURVEYED LINES
- 10' LINES
- PARCEL BOUNDARY
- MINING CLAIMS ETC
- RAILWAY AND RIGHT OF WAY
- UTILITY LINES
- NON-PERMANENT STREAM
- FLOODING OR FLOODING RIGHTS
- SUBDIVISION OR COMPOSITE PLAN
- RESERVATIONS
- ORIGINAL SHORELINE
- MARSH OR MUSKIEG
- MINES
- TRAVERSE MONUMENT

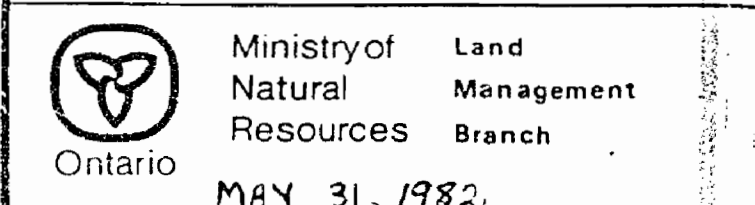
DISPOSITION OF CROWN LANDS

TYPE OF DOCUMENT	SYMBOL
PATENT, SURFACE & MINING RIGHTS	●
" SURFACE RIGHTS ONLY	○
" MINING RIGHTS ONLY	◐
LEASE, SURFACE & MINING RIGHTS	◑
" SURFACE RIGHTS ONLY	◒
" MINING RIGHTS ONLY	◓
LICENCE OF OCCUPATION	○
ORDER-IN-COUNCIL	○
RESERVATION	○
CANCELLED	○
SAND & GRAVEL	○

NOTE: MINING RIGHTS IN PARCELS PATENTED PRIOR TO MAY 6, 1913, VESTED IN ORIGINAL PATENTEES BY THE PUBLIC LANDS ACT, R.S.O. 1970, CHAP. 380, SEC. 63 SUBSEC. 1.



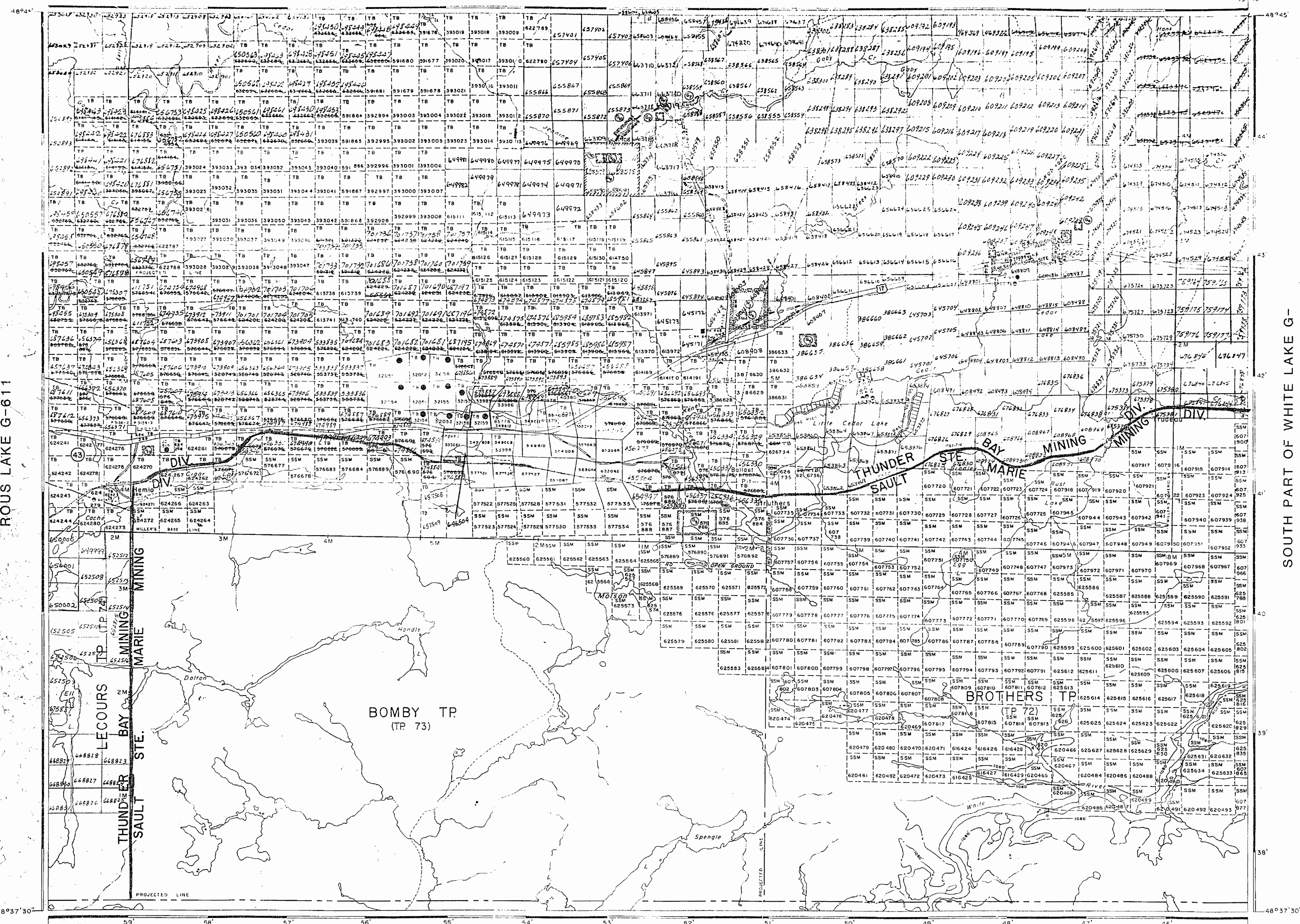
AREA  
**MOLSON LAKE**  
 M.N.R. ADMINISTRATIVE DISTRICT  
 TERRACE BAY/WAWA  
 MINING DIVISION  
 SAULT STE MARIE / THUNDER BAY  
 LAND TITLES / REGISTRY DIVISION  
**THUNDER BAY**



Ministry of Natural Resources  
 Land Management Branch  
 Ontario  
 MAY 31, 1982  
 FEBRUARY 1982  
 Number  
**G-603**

ROUS LAKE G-611

SOUTH PART OF WHITE LAKE G-



48°37'30"

HERRICK LAKE G-

48°37'30"

48°45'







WABIKOBA LAKE G-620

SAND and GRAVEL

- ① W.C. PIT 340
- ② W.C. PIT 341
- ③ W.C. PIT 342
- ④ W.C. PIT 343
- ⑤ W.C. PIT 344
- ⑥ W.C. PIT 345
- ⑦ W.C. PIT 346
- ⑧ W.C. PIT 347
- ⑨ W.C. PIT 348
- ⑩ W.C. PIT 349
- ⑪ W.C. PIT 350

Areas withdrawn from staking under Section 43 of the Mining Act (R.S.O. 1970)

Order No.	File	Date	Disposition
①	143504	JUNE 1970	S.R.O.
②	143647	1974/2/1	S.R.O.
③	143604	20/4/82	S.R.O.

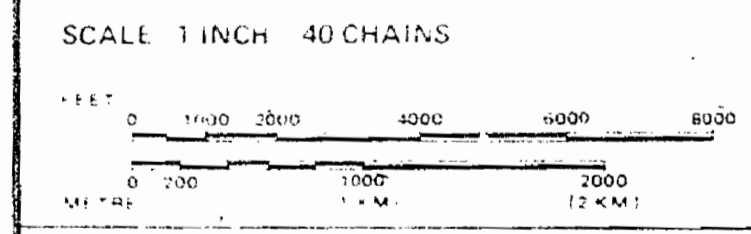
FLOODING RIGHTS TO CONTOUR ELEVATION 1080' RESERVED TO ONTARIO HYDRO FILE 113986

LEGEND

- HIGHWAY
- TRAIL
- SURFACE RIGHTS
- UNDEVELOPED LOTS
- PARCEL BOUNDARY
- MINING CLAIMS ETC.
- RAILWAY AND RIGHT OF WAY
- UTILITY LINES
- NON PERENNIAL STREAM
- FLOODING OR FLOODING RIGHTS
- SUBDIVISION OR COMPOSITE PLAN
- RESERVATIONS
- ORIGINAL SURVEY LINE
- MARSH OR MUSKES
- MINES
- TRAVERSE MONUMENT

DISPOSITION OF CROWN LANDS

TYPE OF DOCUMENT	SYMBOL
PATENT SURFACE & MINING RIGHTS	●
" SURFACE RIGHTS ONLY	○
" MINING RIGHTS ONLY	◐
LEASE SURFACE & MINING RIGHTS	◑
" SURFACE RIGHTS ONLY	◒
" MINING RIGHTS ONLY	◓
LICENCE OF OCCUPATION	◔
ORDER IN COUNCIL OF NATURAL RESOURCES RESERVATION	OC
CANCELLED	○
SAND & GRAVEL	⊙



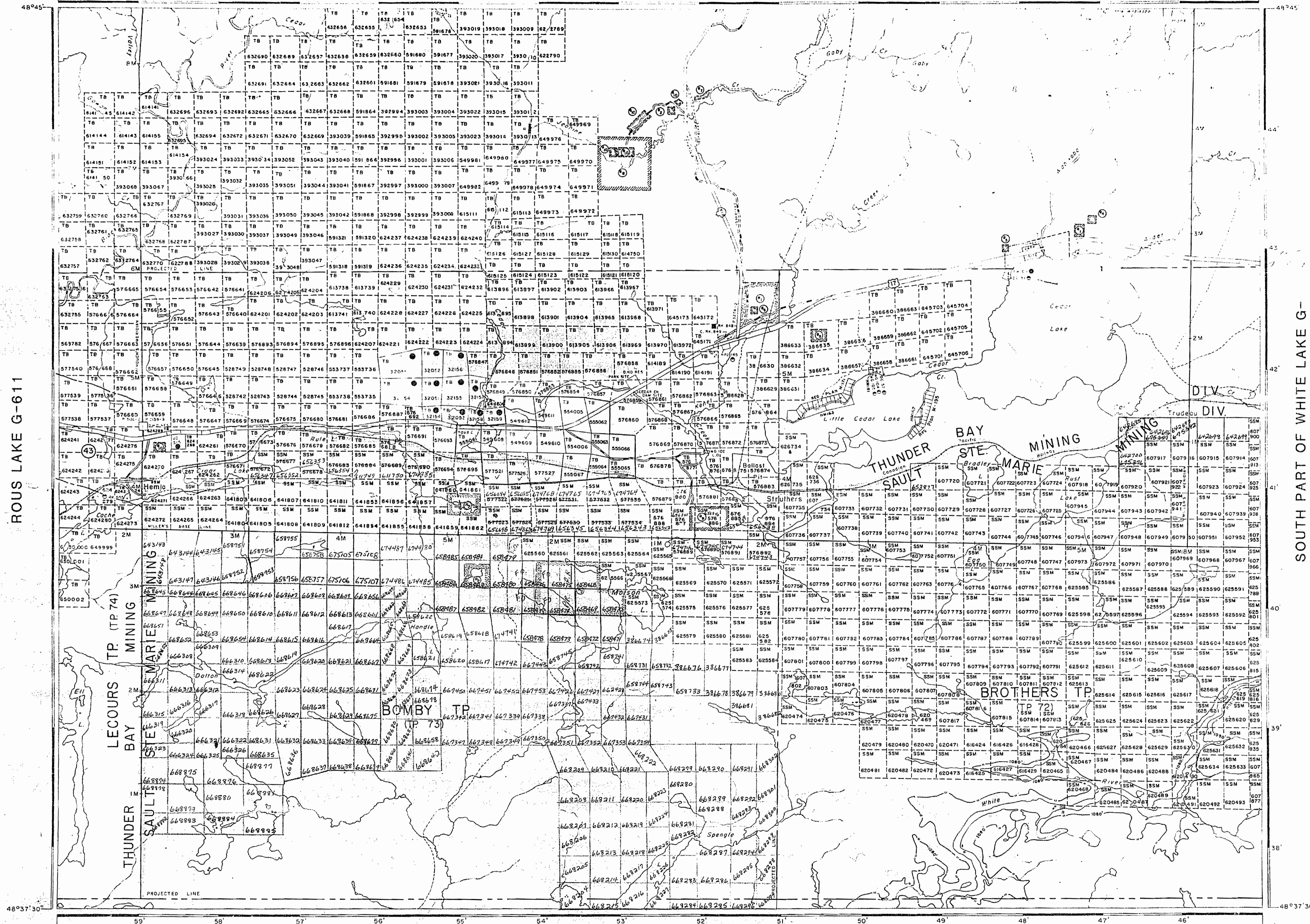
AREA  
**MOLSON LAKE**  
 M.N.R. ADMINISTRATIVE DISTRICT  
 TERRACE BAY/WAWA  
 MINING DIVISION  
 SAULT STE. MARIE/THUNDER BAY  
 LAND TITLES/REGISTRY DIVISION  
**THUNDER BAY**



Date: FEBRUARY 1982  
 Number: **G-603**

ROUS LAKE G-611

SOUTH PART OF WHITE LAKE G-



HERRICK LAKE G-

48°37'30"

48°37'30"

48854



WABIKOBA LAKE M.34

AREA OF  
MOLSON LAKE

DISTRICT OF  
THUNDER BAY  
THUNDER BAY  
MINING DIVISION

SCALE: 1-INCH = 40 CHAINS

LEGEND

- PATENTED LAND (P)
- CROWN LAND SALE (CS)
- LEASES (L)
- LOCATED LAND (Loc)
- LICENSE OF OCCUPATION (LO)
- MINING RIGHTS ONLY (MRO)
- SURFACE RIGHTS ONLY (SRO)
- ROADS (—)
- IMPROVED ROADS (—)
- KING'S HIGHWAYS (—)
- RAILWAYS (—)
- POWER LINES (—)
- MARSH OR MUSPEG (—)
- MINES (M)
- CANCELLED (C)

NOTES

400' surface rights reservation along the shores of all lakes and rivers.

Flooding rights to contour elevation 1080' reserved to Ontario Hydro. File: 113986.

SAND and GRAVEL

- MTC PIT 340
- MTC PIT 341
- MTC PIT 343
- MTC PIT 344
- MTC PIT 346
- MTC PIT 342
- MTC PIT 314
- MTC PIT 1342
- MTC PIT 347

Areas withdrawn from staking under Section 43 of the Mining Act. (R.S.O. 1970)

File	Date	Disposition
43 163006	June 1970	S.R.O.

*Order*  
**1977**

FEB. 17/77

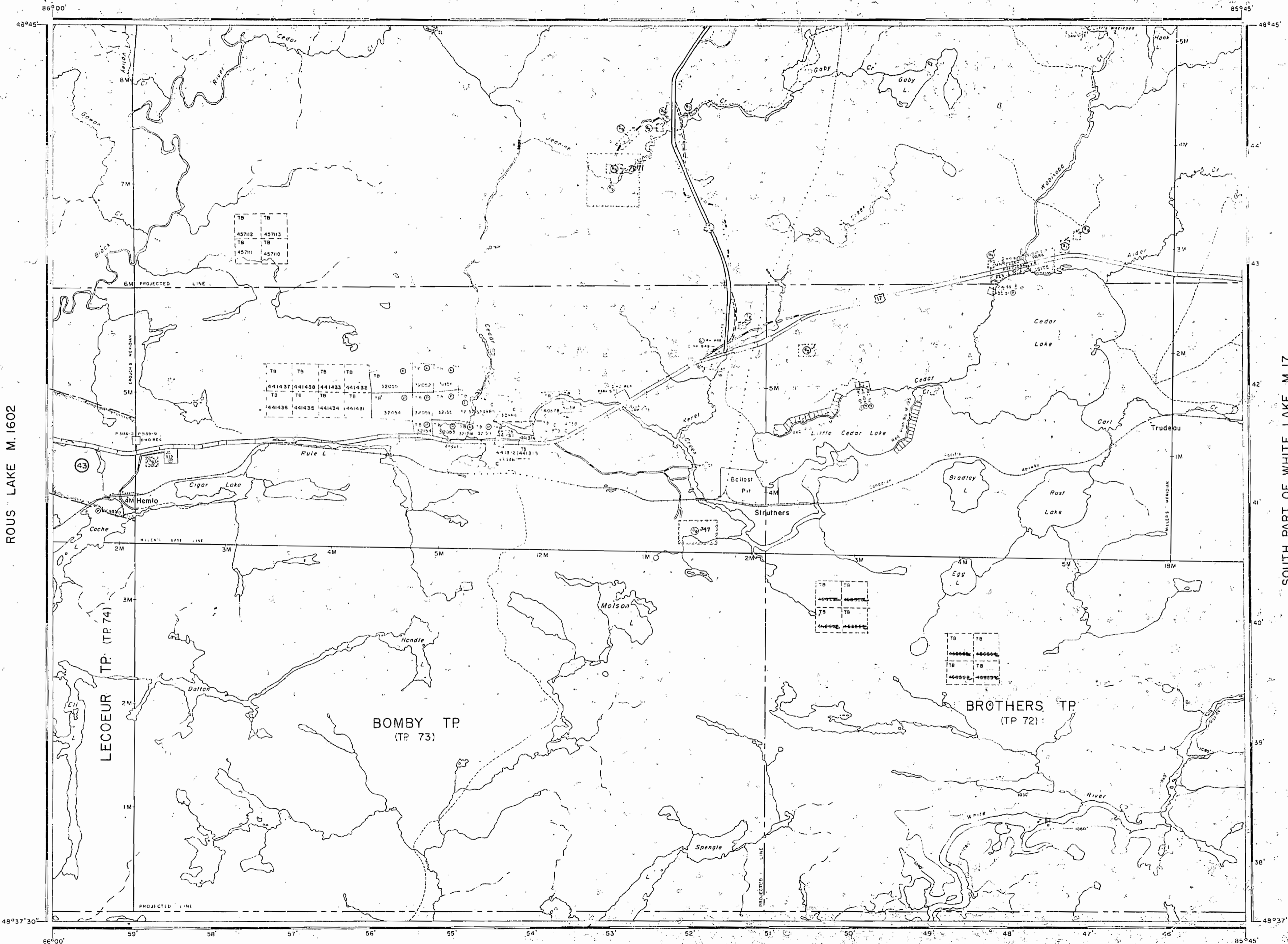
WHITE RIVER TERRACE BAY DIST.  
NATIONAL TOPOGRAPHIC SERIES 42C12

PLAN NO. **M. 33**

ONTARIO  
MINISTRY OF NATURAL RESOURCES  
SURVEYS AND MAPPING BRANCH

ROUS LAKE M. 1602

SOUTH PART OF WHITE LAKE M. 17





# MOLSON LAKE

DISTRICT OF THUNDER BAY  
SAULT STE. MARIE  
THUNDER BAY  
MINING DIVISION

SCALE: 1-INCH = 40 CHAINS

### LEGEND

- PATENTED LAND Ⓟ
- CROWN LAND SALE Ⓢ
- LEASES Ⓛ
- LOCATED LAND Ⓛ
- LICENSE OF OCCUPATION L.O.
- MINING RIGHTS ONLY M.R.G.
- SURFACE RIGHTS ONLY S.R.O.
- ROADS —
- IMPROVED ROADS —
- KING'S HIGHWAYS —
- RAILWAYS —
- POWER LINES —
- MARSH OR MUSKEG —
- MINES Ⓜ
- CANCELLED —

### NOTES

400' surface rights reservation along the shores of all lakes and rivers.

Flooding rights to contour elevation 1080' reserved to Ontario Hydro. File: 113986.

### SAND and GRAVEL

- ① M.C. PIT 340
- ② M.C. PIT 341
- ③ M.C. PIT 343
- ④ M.C. PIT 344
- ⑤ M.C. PIT 346
- ⑥ M.C. PIT 342
- ⑦ M.C. PIT 314
- ⑧ M.C. PIT 1542
- ⑨ M.C. PIT 347
- Ⓢ GRAVEL FILE 145647

Areas withdrawn from staking under Section 43 of the Mining Act. (R.S.O. 1970)

File	Date	Disposition
43 163006	June 1970	S.R.O.

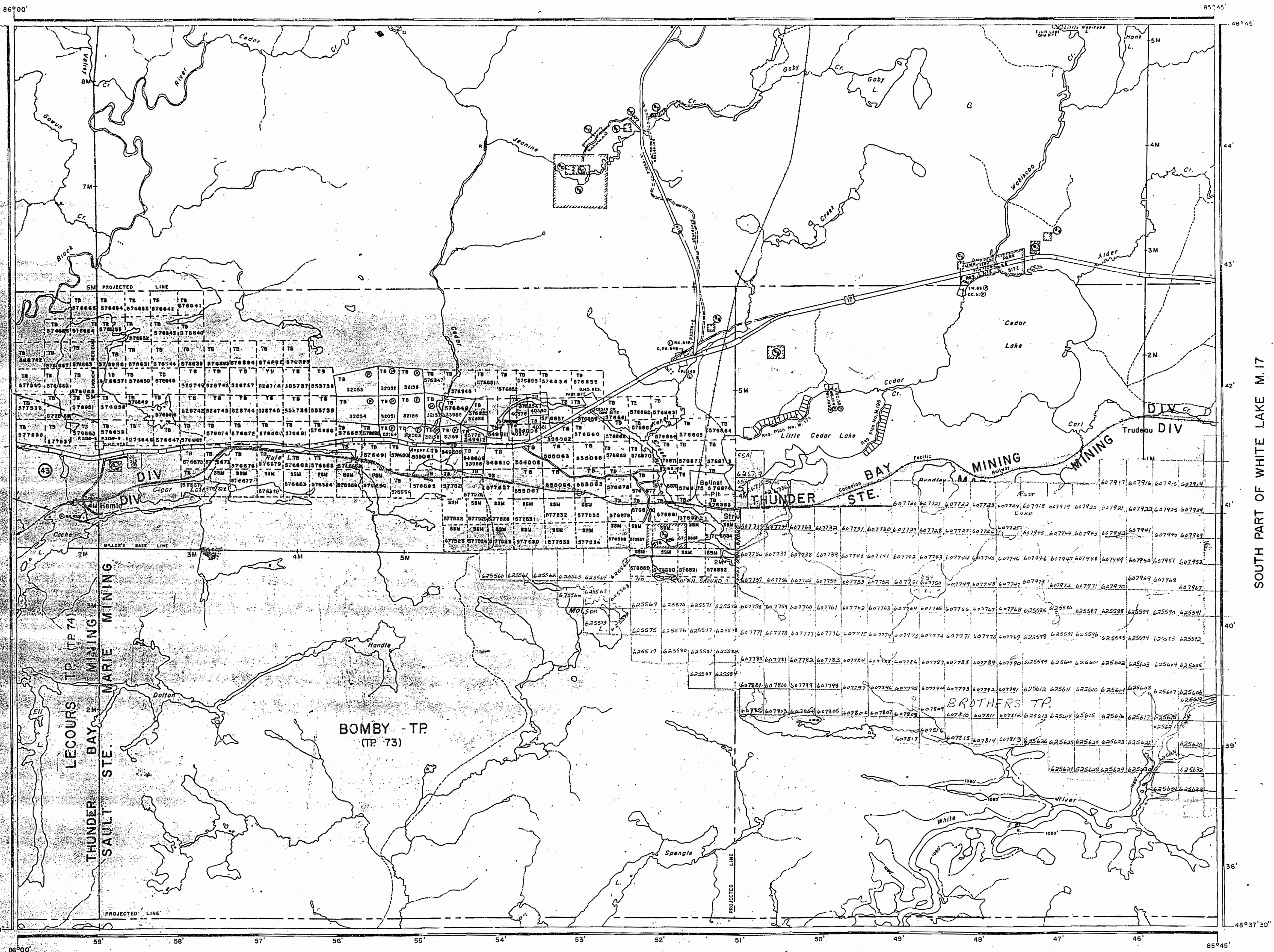


NATIONAL TOPOGRAPHIC SERIES 42C12

PLAN NO. **M. 33**

ONTARIO  
MINISTRY OF NATURAL RESOURCES  
SURVEYS AND MAPPING BRANCH

SOUTH PART OF WHITE LAKE M.17





# MOLSON LAKE

DISTRICT OF THUNDER BAY  
SAULT STE. MARIE  
THUNDER BAY  
MINING DIVISION

SCALE: 1-INCH = 40 CHAINS

### LEGEND

- PATENTED LAND Ⓟ
- CROWN LAND SALE Ⓞ
- LEASES Ⓛ
- LOCATED LAND Ⓜ
- LICENSE OF OCCUPATION Ⓛ.O.
- MINING RIGHTS ONLY M.R.O.
- SURFACE RIGHTS ONLY S.R.O.
- ROADS —
- IMPROVED ROADS —
- KING'S HIGHWAYS —
- RAILWAYS —
- POWER LINES —
- MARSH OR MUSKEG —
- MINES —
- CANCELLED —

### NOTES

400' surface rights reservation along the shores of all lakes and rivers.

Flooding rights to contour elevation 1080' reserved to Ontario Hydro. File: 113986.

### SAND and GRAVEL

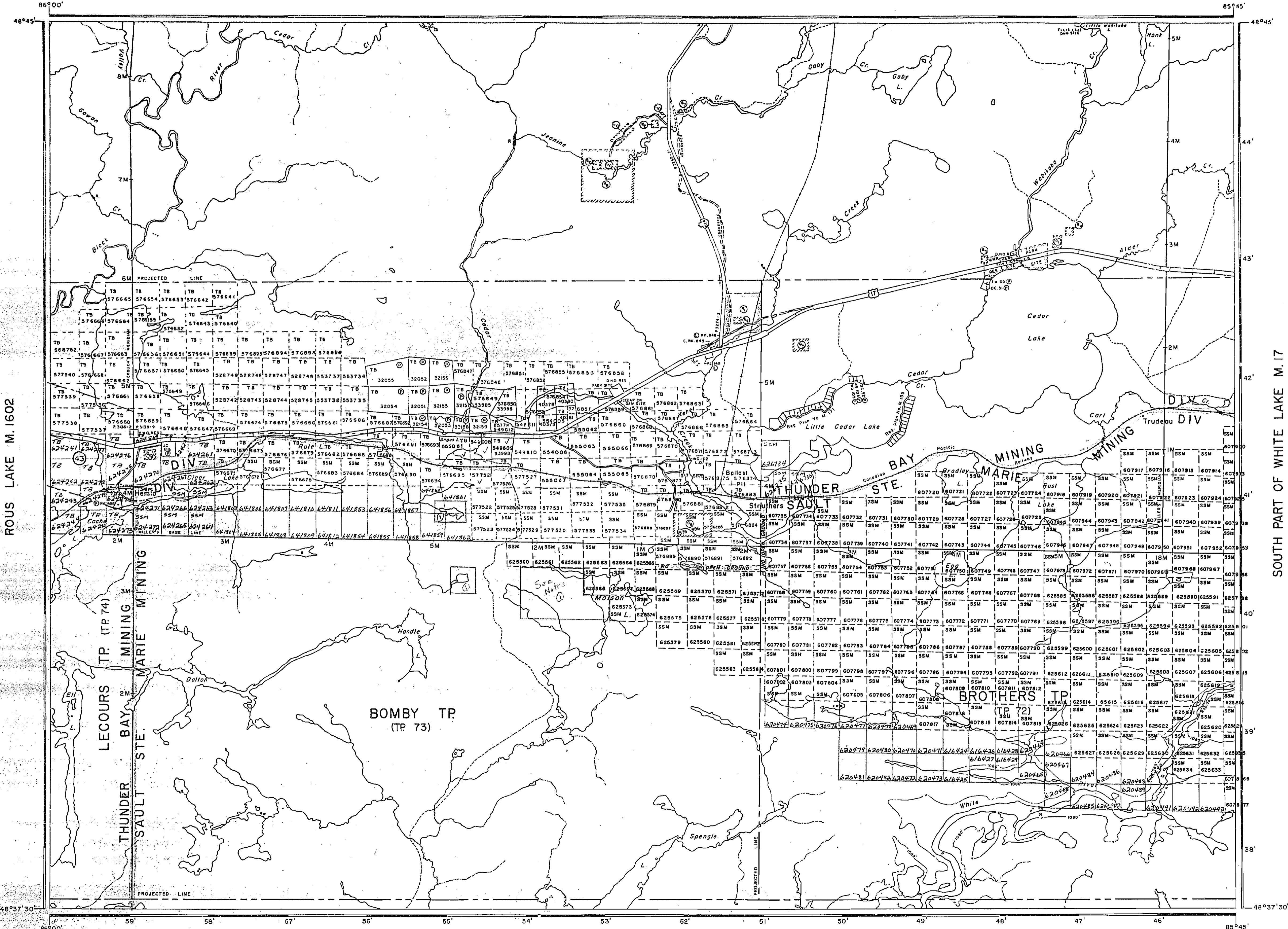
- Ⓜ MTC PIT 340
- Ⓜ MTC PIT 341
- Ⓜ MTC PIT 343
- Ⓜ MTC PIT 344
- Ⓜ MTC PIT 346
- Ⓜ MTC PIT 347
- Ⓜ MTC PIT 348
- Ⓜ MTC PIT 349
- Ⓜ MTC PIT 350
- Ⓜ MTC PIT 351
- Ⓜ MTC PIT 352
- Ⓜ MTC PIT 353
- Ⓜ MTC PIT 354
- Ⓜ MTC PIT 355
- Ⓜ MTC PIT 356
- Ⓜ MTC PIT 357
- Ⓜ MTC PIT 358
- Ⓜ MTC PIT 359
- Ⓜ MTC PIT 360
- Ⓜ MTC PIT 361
- Ⓜ MTC PIT 362
- Ⓜ MTC PIT 363
- Ⓜ MTC PIT 364
- Ⓜ MTC PIT 365
- Ⓜ MTC PIT 366
- Ⓜ MTC PIT 367
- Ⓜ MTC PIT 368
- Ⓜ MTC PIT 369
- Ⓜ MTC PIT 370
- Ⓜ MTC PIT 371
- Ⓜ MTC PIT 372
- Ⓜ MTC PIT 373
- Ⓜ MTC PIT 374
- Ⓜ MTC PIT 375
- Ⓜ MTC PIT 376
- Ⓜ MTC PIT 377
- Ⓜ MTC PIT 378
- Ⓜ MTC PIT 379
- Ⓜ MTC PIT 380
- Ⓜ MTC PIT 381
- Ⓜ MTC PIT 382
- Ⓜ MTC PIT 383
- Ⓜ MTC PIT 384
- Ⓜ MTC PIT 385
- Ⓜ MTC PIT 386
- Ⓜ MTC PIT 387
- Ⓜ MTC PIT 388
- Ⓜ MTC PIT 389
- Ⓜ MTC PIT 390
- Ⓜ MTC PIT 391
- Ⓜ MTC PIT 392
- Ⓜ MTC PIT 393
- Ⓜ MTC PIT 394
- Ⓜ MTC PIT 395
- Ⓜ MTC PIT 396
- Ⓜ MTC PIT 397
- Ⓜ MTC PIT 398
- Ⓜ MTC PIT 399
- Ⓜ MTC PIT 400

Areas withdrawn from staking under Section 43 of the Mining Act (R.S.O. 1970)

Order No.	File	Date	Disposition
163006		June 1970	S.R.O.
145647		13/4/81	S.R.O.

DATE OF ISSUE  
 JUL 15 1981  
 Ministry of Natural Resources  
 TORONTO

NATIONAL TOPOGRAPHIC SERIES 42C12  
**PLAN NO. M. 33**  
 ONTARIO  
 MINISTRY OF NATURAL RESOURCES  
 SURVEYS AND MAPPING BRANCH



ROUS LAKE M. 1602

SOUTH PART OF WHITE LAKE M. 17



WABIKOBA LAKE G-620

SAND and GRAVEL

DATE OF ISSUE

MAY 10 1982

Ministry of Natural Resources  
TORONTO

Areas withdrawn from staking under Section 43 of the Mining Act, R.S.O. 1970

Order No.	File	Date	Disposition
1	63656	1981 12 16	1 x 5
2	63657	1981 12 16	1 x 5
3	63658	1981 12 16	1 x 5

FLOODING RIGHTS TO CONTOUR ELEVATION 330' RESERVED TO ONTARIO HYDRO FILE 113996

LEGEND

[Symbol]	BOUNDARY
[Symbol]	RAILWAY
[Symbol]	ROAD
[Symbol]	WATER
[Symbol]	MINING
[Symbol]	RESERVATION
[Symbol]	MANUFACTURE
[Symbol]	MINING
[Symbol]	THUNDER BAY

DISPOSITION OF CROWN LANDS

TYPE OF DOCUMENT	SYMBOL
PATENT SURFACE & MINING RIGHTS	[Symbol]
MINING RIGHTS ONLY	[Symbol]
LEASE SURFACE & MINING RIGHTS	[Symbol]
SURFACE RIGHTS ONLY	[Symbol]
LICENSE TO MINERALS	[Symbol]
ORDER IN COUNCIL	[Symbol]
RESERVATION	[Symbol]
CANCELLED	[Symbol]
SAND & GRAVEL	[Symbol]

SCALE 1 INCH = 40 CHAINS

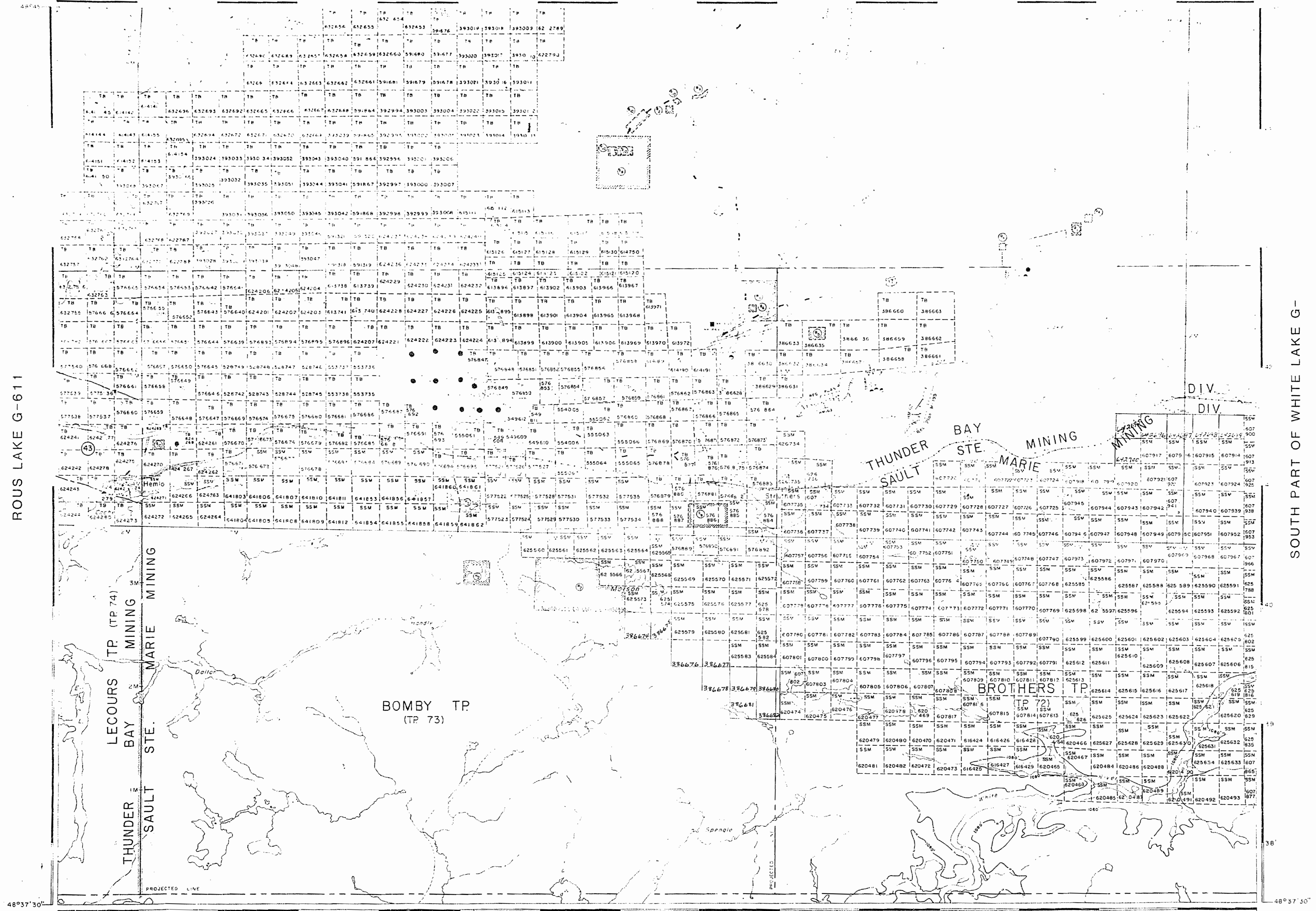
AREA  
**MOLSON LAKE**  
MNR ADMINISTRATIVE DISTRICT  
TERRACE BAY/WAWA  
MINING DIVISION  
SAULT STE. MARIE/THUNDER BAY  
LAND TITLES / REGISTRY DIVISION  
**THUNDER BAY**

Ministry of Natural Resources  
Land Management Branch  
Ontario

Number  
FEBRUARY 1982  
**G-603**

ROUS LAKE G-611

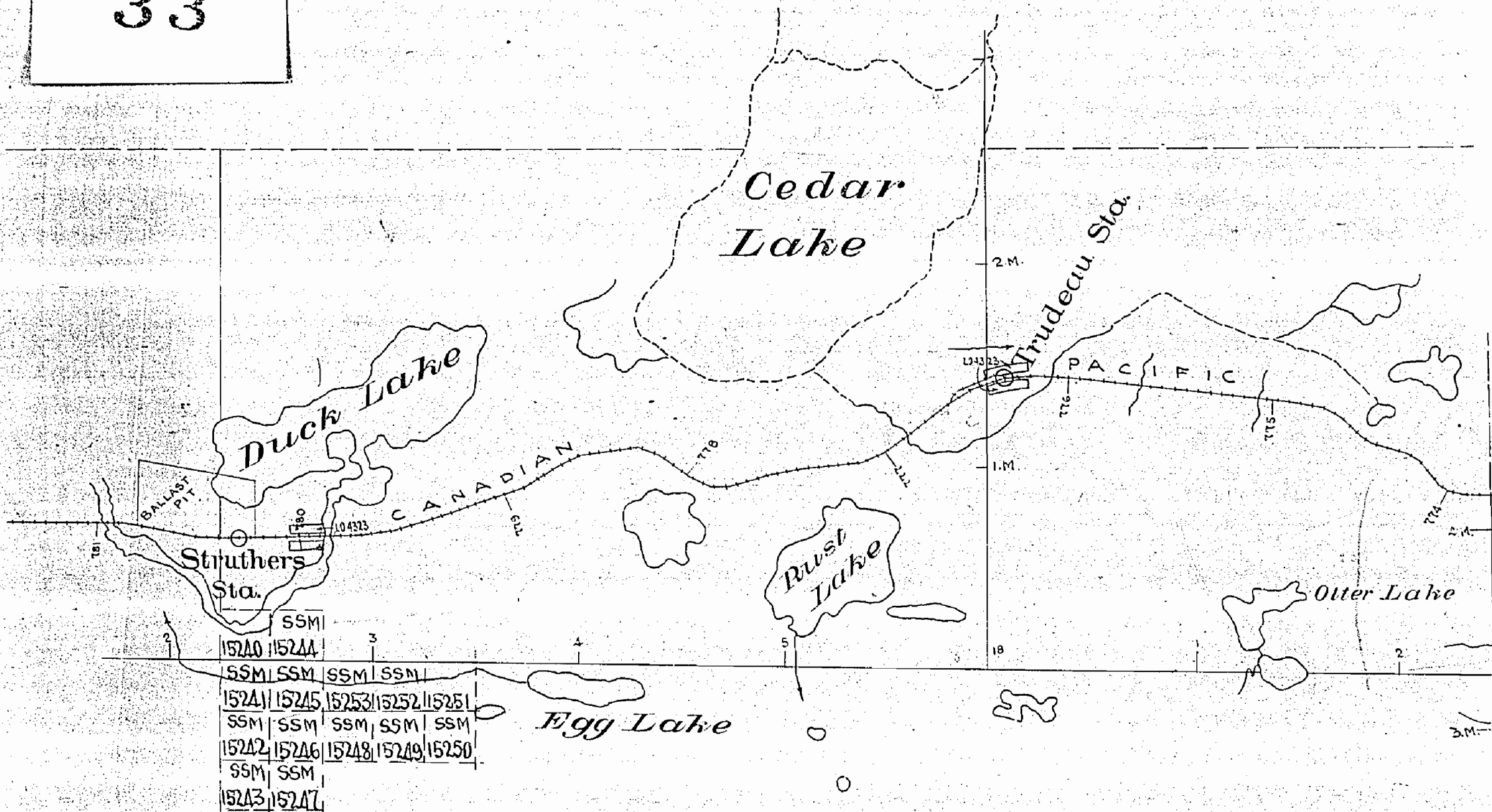
SOUTH PART OF WHITE LAKE G-



HERRICK LAKE G-



33



SSM	SSM	SSM	SSM
15240	15244		
SSM	SSM	SSM	SSM
15241	15245	15253	15252
SSM	SSM	SSM	SSM
15242	15246	15248	15249
SSM	SSM		
15243	15247		

72

1947

White

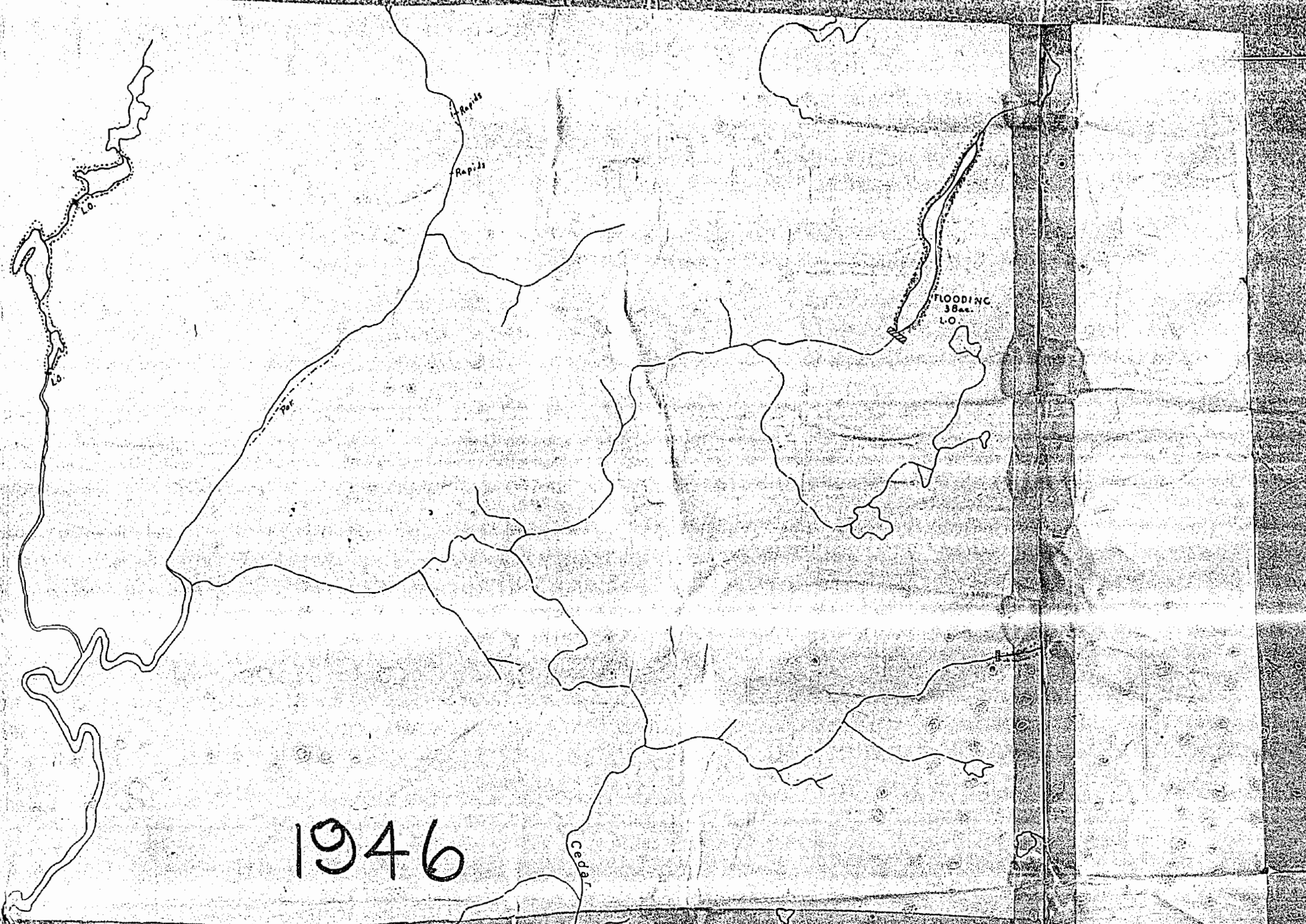
River

	47097	47098	47099	47100	47101	47102	47103	47104	47105	47106	47107	47108	47109	47110	47111	47112	47113	47114	47115	47116	47117	47118	47119	47120	47121	47122	47123	47124	47125	47126	47127	47128	47129	47130	47131	47132	47133	47134	47135	47136	47137	47138	47139	47140	47141	47142	47143	47144	47145	47146	47147	47148	47149	47150	47151	47152	47153	47154	47155	47156	47157	47158	47159	47160	47161	47162	47163	47164	47165	47166	47167	47168	47169	47170	47171	47172	47173	47174	47175	47176	47177	47178	47179	47180	47181	47182	47183	47184	47185	47186	47187	47188	47189	47190	47191	47192	47193	47194	47195	47196	47197	47198	47199	47200																																																	
	31748	31749	31750	31751	31752	31753	31754	31755	31756	31757	31758	31759	31760	31761	31762	31763	31764	31765	31766	31767	31768	31769	31770	31771	31772	31773	31774	31775	31776	31777	31778	31779	31780	31781	31782	31783	31784	31785	31786	31787	31788	31789	31790	31791	31792	31793	31794	31795	31796	31797	31798	31799	31800	31801	31802	31803	31804	31805	31806	31807	31808	31809	31810	31811	31812	31813	31814	31815	31816	31817	31818	31819	31820	31821	31822	31823	31824	31825	31826	31827	31828	31829	31830	31831	31832	31833	31834	31835	31836	31837	31838	31839	31840	31841	31842	31843	31844	31845	31846	31847	31848	31849	31850	31851	31852	31853	31854	31855	31856	31857	31858	31859	31860	31861	31862	31863	31864	31865	31866	31867	31868	31869	31870	31871	31872	31873	31874	31875	31876	31877	31878	31879	31880	31881	31882	31883	31884	31885	31886	31887	31888	31889	31890	31891	31892	31893	31894	31895	31896	31897	31898	31899	31900

Handwritten notes: "Mushibushi Por." and "Falls" are visible near the river mouth.

Handwritten number: 1133





34144	34145	34146	34147	34148					
34132	34143	34142	34141	34140	34127	34126	34125	34124	
34133	34131	33191	33188	33185	34128	34129	34130	34123	
34134	34139	33190	33187	33184	32055	32052	32156	34122	
34135	34138	33189	33186	33184	32051	32053	32157	33985	33986
34136	34137	33991	33990	33989	33988	32154	32053	32158	32159
				33994	33993	33992	33995	33996	33997
								33998	32162
								33192	33195
								33198	

Cedar Creek

Hemlo

Ballast

14983 14981 14982 14984 15142 15145 15149

15144 15149 15150

15143 15147 15148 15146 15150 15144

15237	15241	15245	15253	15252	15251	15296	15295
15239	15242	15246	15248	15249	15250	15297	15298
15239	15243	15247				15298	15299

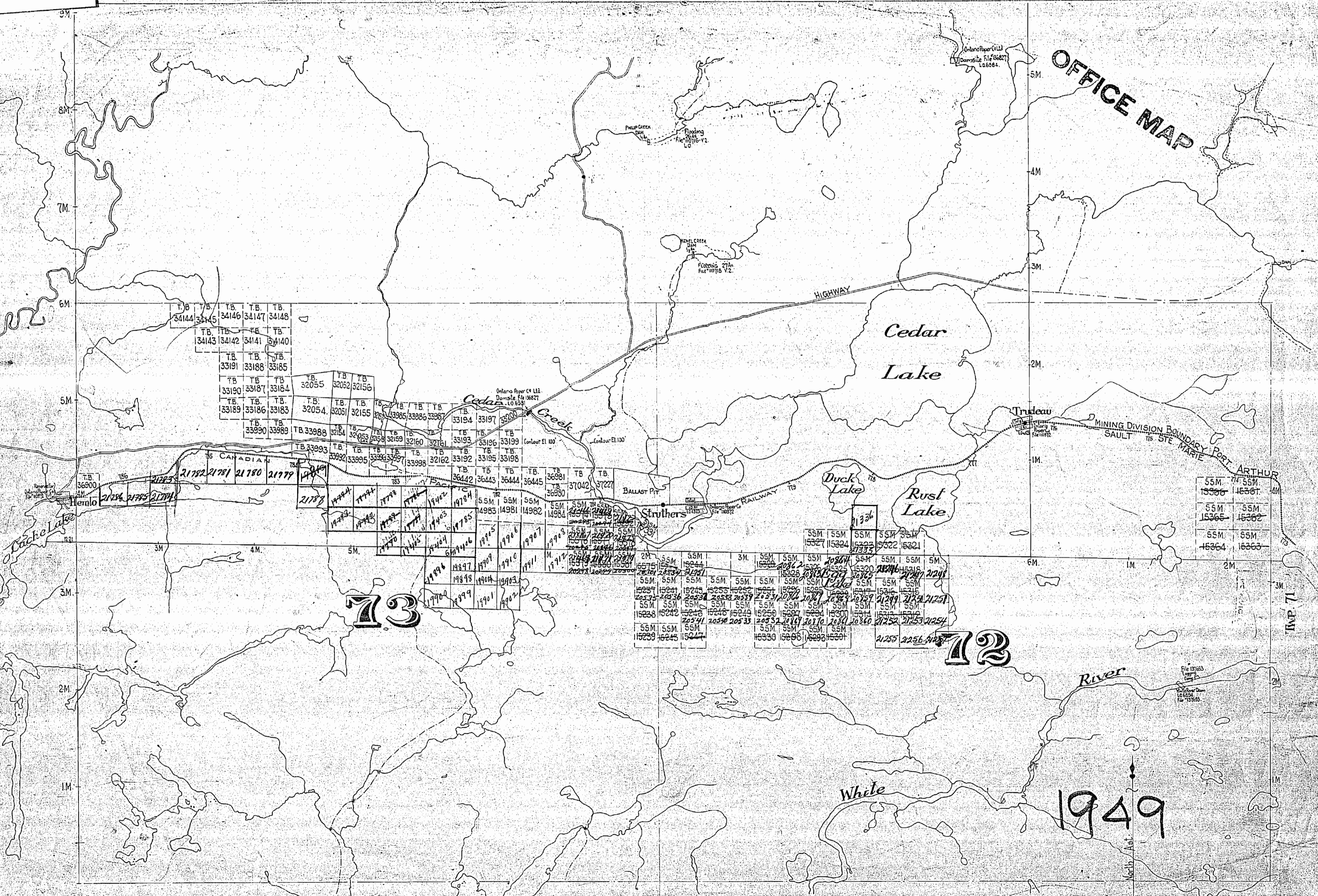




OFFICE MAP

TWP. 74

TWP. 71



73

72

1949

TOWNSHIPS 72 AND 73  
 Fort Arthur and Sault Ste Marie Mining Divisions  
 District of Thunder Bay  
 Scale: 40 Chains - 1 Inch



33-M

33

# AREA OF MOLSON LAKE

DISTRICT OF  
THUNDER BAY  
PT. ARTHUR - SAULT STE. MARIE  
MINING DIVISION  
SCALE: 1-INCH=40 CHAINS

**LEGEND**

PATENTED LAND	⊙
CROWN LAND SALE	C.S.
LEASES	⊖
LOCATED LAND	Loc.
LICENSE OF OCCUPATION	L.O.
MINING RIGHTS ONLY	M.R.O.
SURFACE RIGHTS ONLY	S.R.O.
ROADS	—
IMPROVED ROADS	—
KING'S HIGHWAYS	—
RAILWAYS	—
POWER LINES	—
MARSH OR MUSKEG	—
MINES	—
CANCELLED	—

**NOTES**

File 113890  
All Mining Claims Around White River & Connecting  
Lakes Subject to Section 41 of the Mining Act.

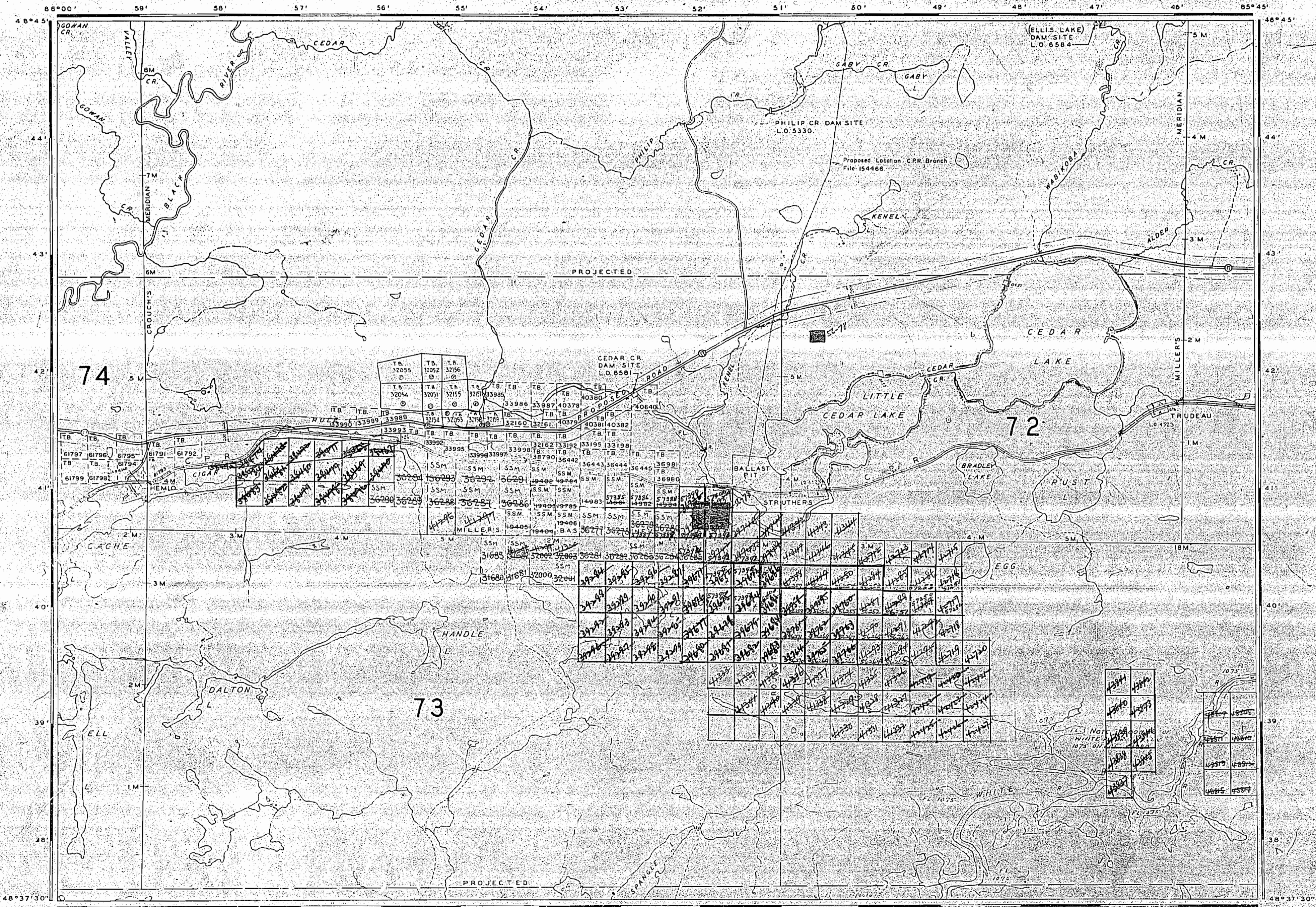
400' Reserve to the Dept. of Lands & Forests  
shown thus: —

NORTH of C.P.R. Ry. PORT ARTHUR MINING  
DIVISION  
SOUTH of C.P.R. Ry. SAULT STE. MARIE  
MINING DIVISION

*Sb-78 Quarry Rev. (Apr 17/78) RVS*  
*Exp. H. King*

# 1955

PLAN NO. **M. 33**  
DEPARTMENT OF MINES  
— ONTARIO —



*2 P. Sb-78*  
*SANDS & GRAVEL*  
*EXPL. LETTER SEM 11/57*

EXPL. MOLSON

33







AREA OF  
**MOLSON LAKE**

DISTRICT OF  
THUNDER BAY

PT. ARTHUR - SAULT STE. MARIE  
MINING DIVISION

SCALE: 1-INCH=40 CHAINS

**LEGEND**

- PATENTED LAND P
- CROWN LAND SALE C.S.
- LEASES L
- LOCATED LAND L.O.
- LICENSE OF OCCUPATION L.O.
- MINING RIGHTS ONLY M.R.O.
- SURFACE RIGHTS ONLY S.R.O.
- ROADS R
- IMPROVED ROADS R
- KING'S HIGHWAYS K.H.
- RAILWAYS R
- POWER LINES P.L.
- MARSH OR MUSKEG M
- MINES M
- CANCELLED C

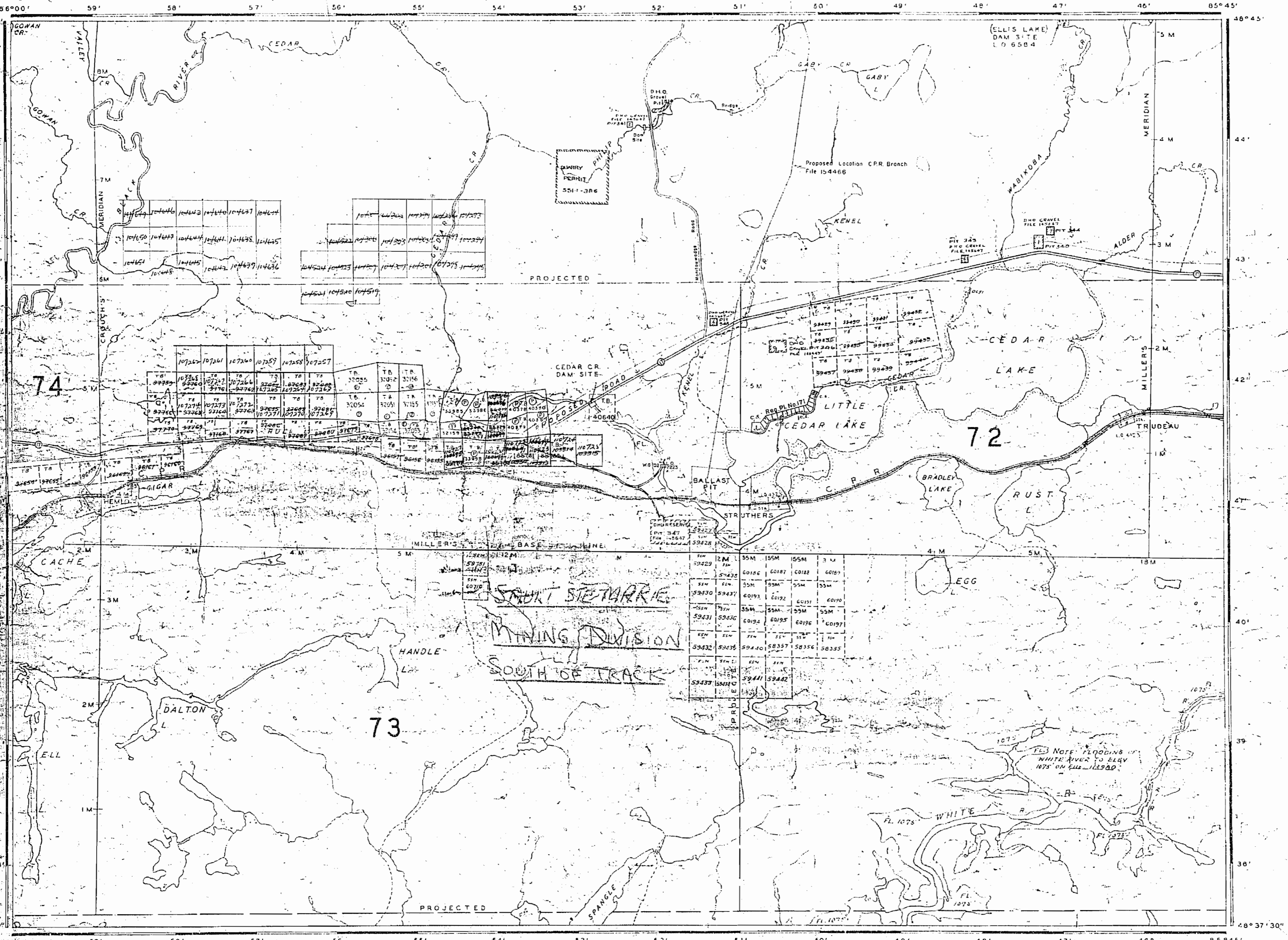
**NOTES**

File 113890  
All Mining Claims Around White River & Connecting  
Lakes Subject to Section 41 of the Mining Act.

400' Reserve to the Dept. of Lands & Forests  
shown thus:

NORTH of C.P.R. Ry. PORT ARTHUR MINING  
DIVISION.

SOUTH of C.P.R. Ry. SAULT STE. MARIE  
MINING DIVISION.



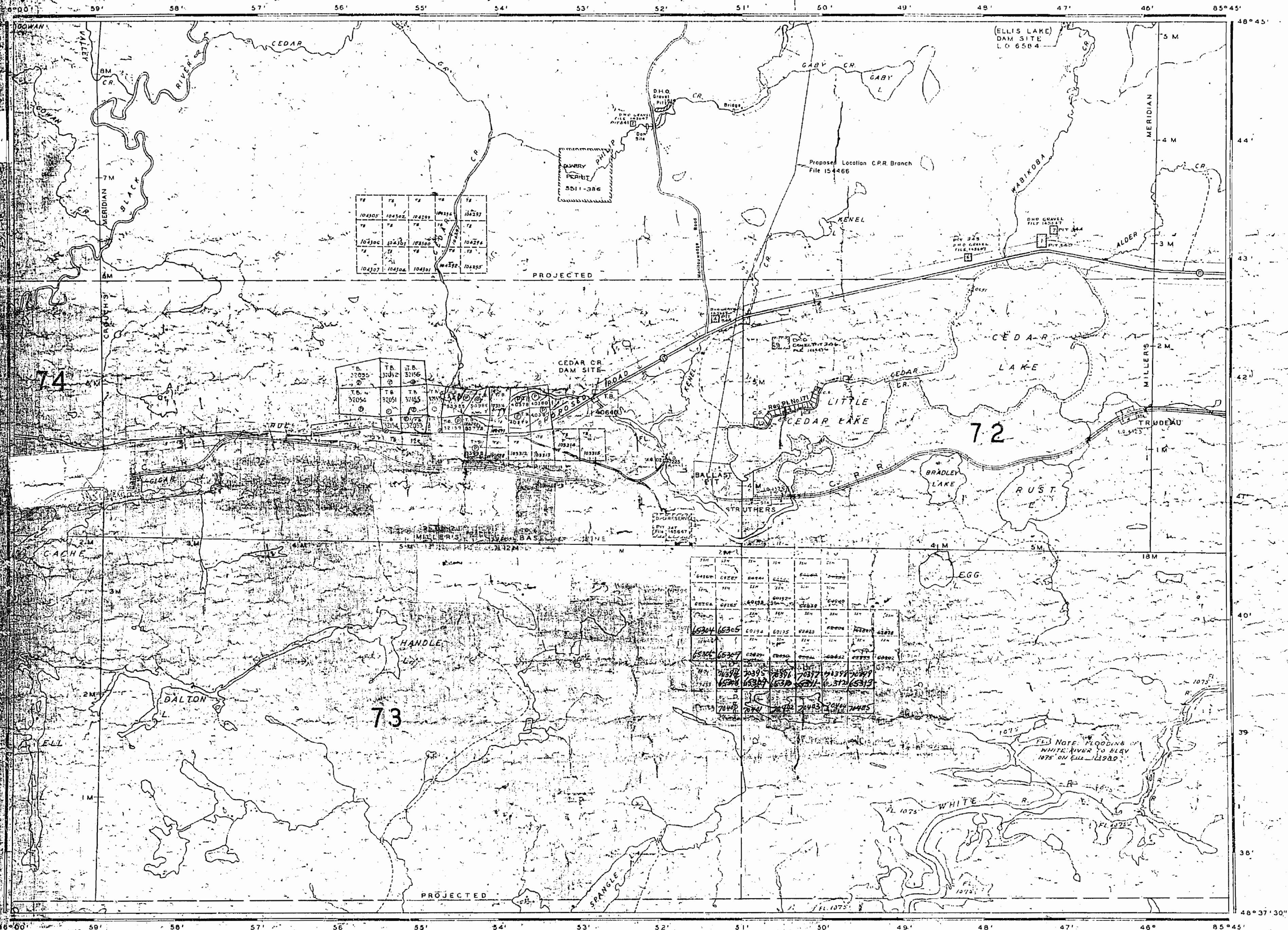
1960

PLAN NO. - M. 33

DEPARTMENT OF MINES

— ONTARIO —





AREA OF  
**MOLSON LAKE**

DISTRICT OF  
THUNDER BAY  
PT. ARTHUR — SAULT-STE. MARIE  
MINING DIVISION

SCALE: 1-INCH=40 CHAINS

**LEGEND**

- PATENTED LAND Ⓟ
- CROWN LAND SALE C.S.
- LEASES Ⓛ
- LOCATED LAND Loc
- LICENSE OF OCCUPATION L.O.
- MINING RIGHTS ONLY M.R.O.
- SURFACE RIGHTS ONLY S.R.O.
- ROADS —
- IMPROVED ROADS —
- KING'S HIGHWAYS —
- RAILWAYS —
- POWER LINES —
- MARSH OR MUSKIEG —
- MINES —
- CANCELLED —

**NOTES**

- File 113890
- All Mining Claims Around White River & Connecting Lakes Subject to Section 41 of the Mining Act.
- 400' Surface Rights Reservation around all lakes & rivers.
- NORTH of C.P.R. Ry. PORT ARTHUR-MINING DIVISION.
- SOUTH of C.P.R. Ry. SAULT STE. MARIE MINING DIVISION.

1962



# MOLSON LAKE

DISTRICT OF THUNDER BAY

PT. ARTHUR — SAULT-STE. MARIE MINING DIVISION

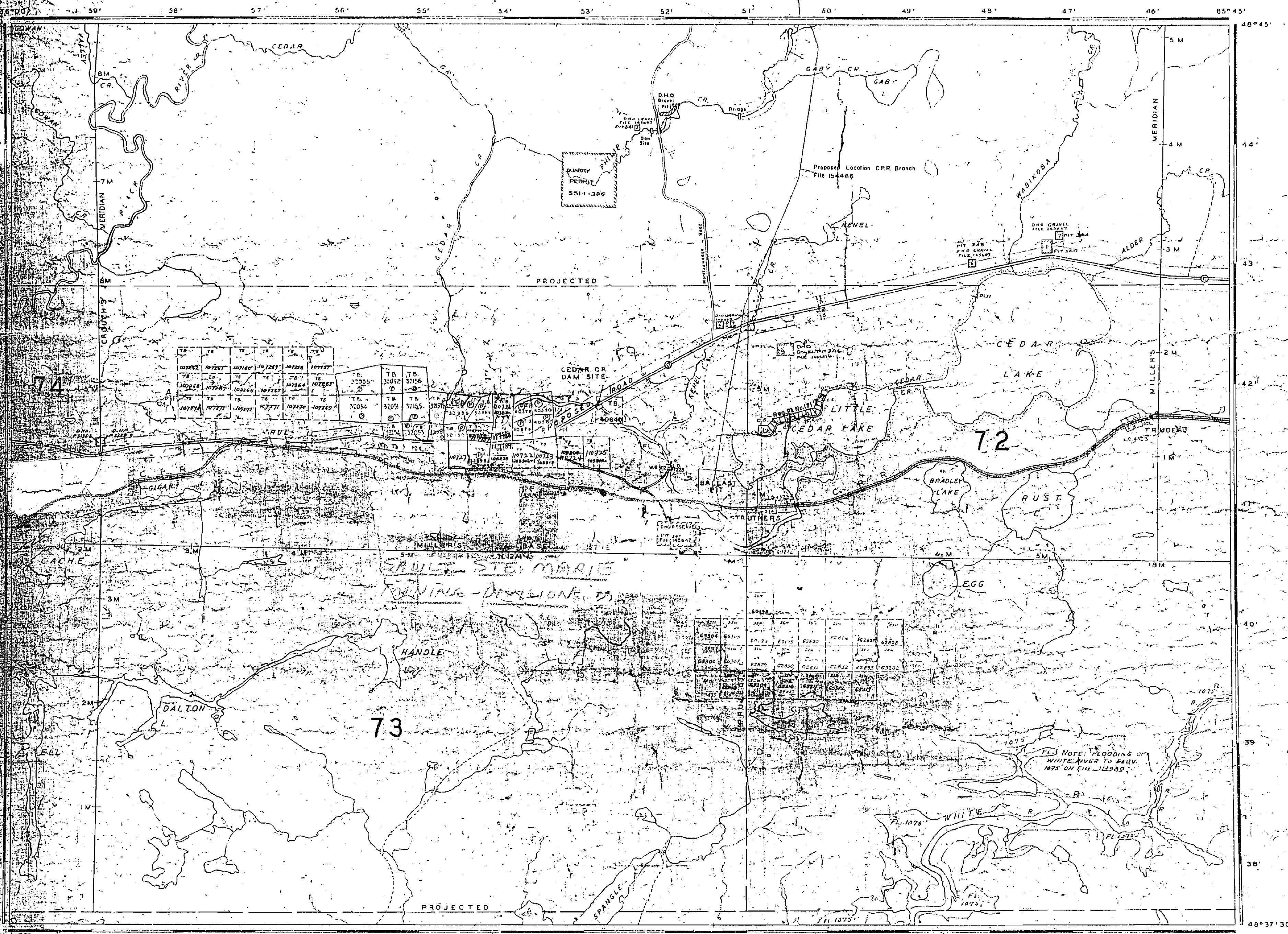
SCALE: 1-INCH=40 CHAINS

### LEGEND

- PATENTED LAND ⊙
- GROWN LAND SALE C.S.
- LEASES ⊖
- LOCATED LAND Loc.
- LICENSE OF OCCUPATION L.O.
- MINING RIGHTS ONLY M.R.O.
- SURFACE RIGHTS ONLY S.R.O.
- ROADS —
- IMPROVED ROADS —
- KING'S HIGHWAYS —
- RAILWAYS —
- POWER LINES —
- MARSH OR MUSKEG —
- MINES —
- CANCELLED —

### NOTES

- File 113890
- All Mining Claims Around White River & Connecting Lakes Subject to Section 41 of the Mining Act.
- 400' Surface Rights Reservation around all lakes & rivers.
- NORTH of C.P.R. Ry. PORT ARTHUR, M.I.N.I.N.G. DIVISION.
- SOUTH of C.P.R. Ry. SAULT STE. MARIE MINING DIVISION.



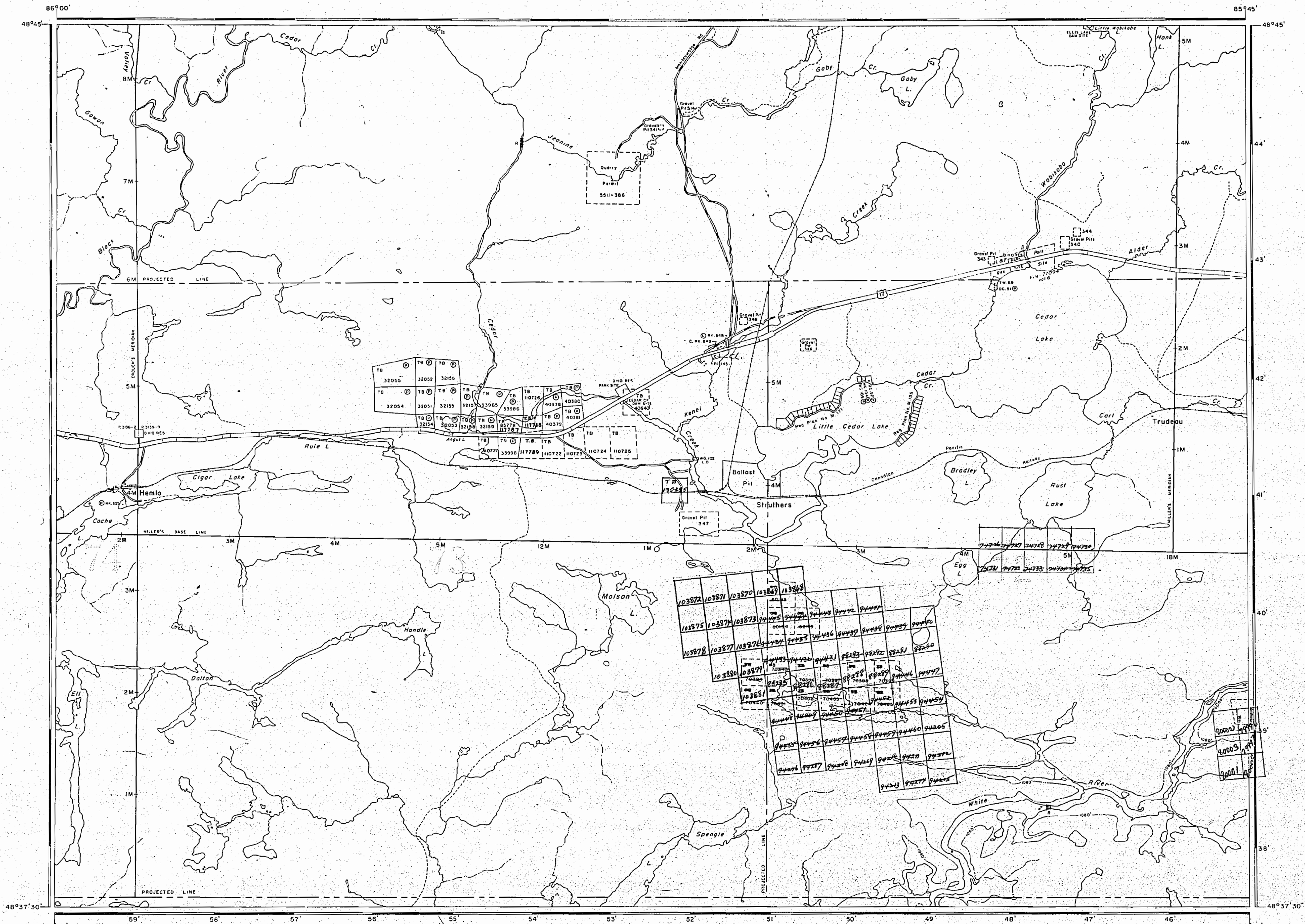
1964

PLAN NO. M. 33

DEPARTMENT OF MINES

— ONTARIO —





AREA OF  
**MOLSON LAKE**

DISTRICT OF  
THUNDER BAY  
PORT ARTHUR  
SAULT STE. MARIE  
MINING DIVISION

SCALE: 1-INCH = 40 CHAINS

**LEGEND**

PATENTED LAND	Ⓟ
CROWN LAND SALE	Ⓢ
LEASES	Ⓛ
LOCATED LAND	Ⓛ
LICENSE OF OCCUPATION	L.O.
MINING RIGHTS ONLY	M.R.O.
SURFACE RIGHTS ONLY	S.R.O.
ROADS	—
IMPROVED ROADS	—
KING'S HIGHWAYS	—
RAILWAYS	—
POWER LINES	—
MARSH OF MUSKEG	—
MINES	—
CANCELLED	—

**NOTES**  
Twp. 73 and part of Twps.  
72 & 74 included in this  
area.

North of C.P.R. Port Arthur  
Mining Division.  
South of C.P.R. Sault Ste. Marie  
Mining Division.

400' surface rights reservation around all lakes  
and rivers.

Flooding rights to contour elevation 1080' reserved  
to H.E.P.C. File: 113980.

Gravel pits shown on file 145647.

**1965**

PLAN NO. **M.33.**

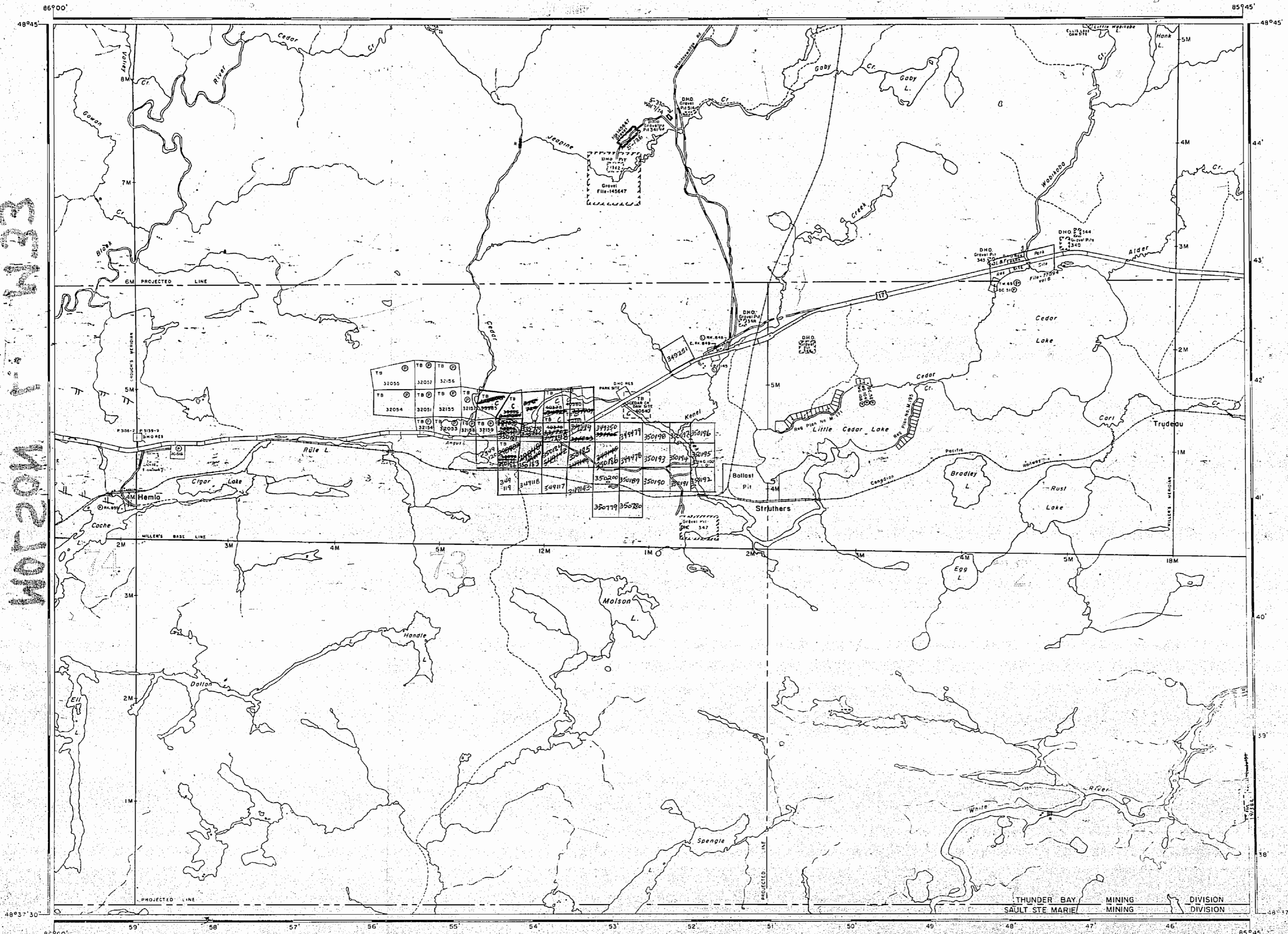
DEPARTMENT OF MINES  
— ONTARIO —







MOLSON 1433



AREA OF  
**MOLSON LAKE**

DISTRICT OF  
THUNDER BAY  
THUNDER BAY  
SAULT STE. MARIE  
MINING DIVISION

SCALE: 1-INCH = 40 CHAINS

**LEGEND**

- PATENTED LAND ⊙
- CROWN LAND SALE C.S.
- LEASES ⊖
- LOCATED LAND — Loc.
- LICENSE OF OCCUPATION L.O.
- MINING RIGHTS ONLY M.R.O.
- SURFACE RIGHTS ONLY S.R.O.
- ROADS —
- IMPROVED ROADS —
- KING'S HIGHWAYS —
- RAILWAYS —
- POWER LINES —
- MARSH OR MUSKEG —
- MINES —
- CANCELLED C.

**NOTES**

Twp. 73 and part of Twps. 72 & 74 included in this area.

400' surface rights reservation around all lakes and rivers.

Flooding rights to contour elevation 1080' reserved to H.E.P.C. File: 113980.

Gravel pits shown on file 145647

~~S.R.O. WITHDRAWN (LAND ROLL TWP 74) M1602~~

1971

NATIONAL TOPOGRAPHIC SERIES 42.C12  
PLAN NO. **M. 33**

ONTARIO  
DEPARTMENT OF MINES  
AND NORTHERN AFFAIRS









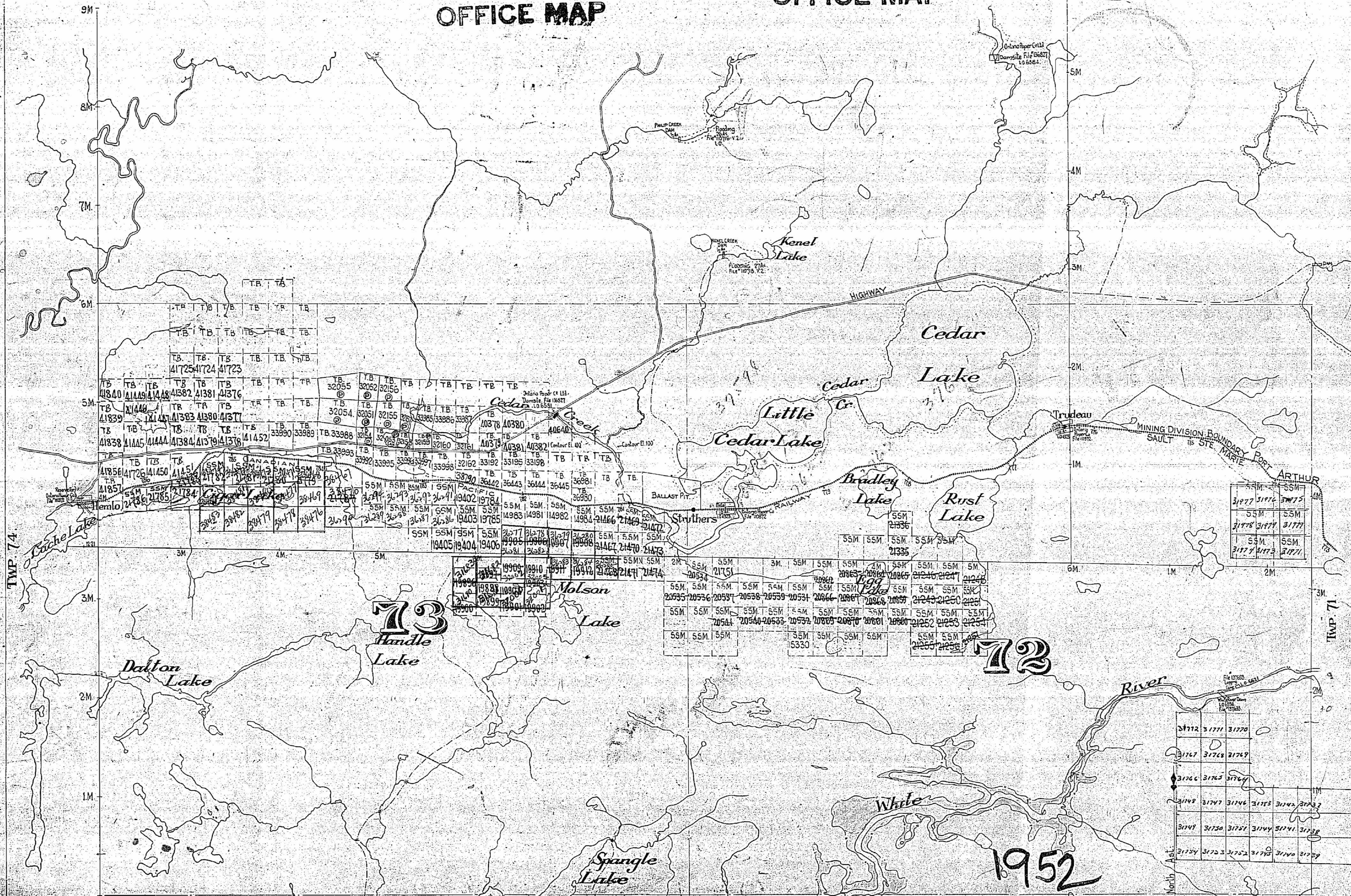






OFFICE MAP

OFFICE MAP



TWP. 74.

TWP. 71.

73  
Handle  
Lake

72

1952

SSM	SSM
31772	31775
SSM	SSM
31778	31777
SSM	SSM
31779	31771

31772	31771	31770
31767	31768	31769
31766	31765	31764
31749	31747	31746
31748	31745	31744
31747	31750	31751
31746	31749	31748
31724	31723	31722
31723	31722	31721
31722	31721	31720

Mg. Cls. accepted Subj. to Sect. 41 of Mg. Act. along flooded areas + Dam sites on White R. + connecting lakes

TOWNSHIPS 72 AND 73  
Port Arthur and Sault Ste. Marie Mining Divisions  
District of Thunder Bay  
Scale - 40 Chains - 1 Inch.

Dept. of Lands and Forests request 200 Ft. reservation on surface around Lakes shown there



