

NOUVEL TWP. - M.1612

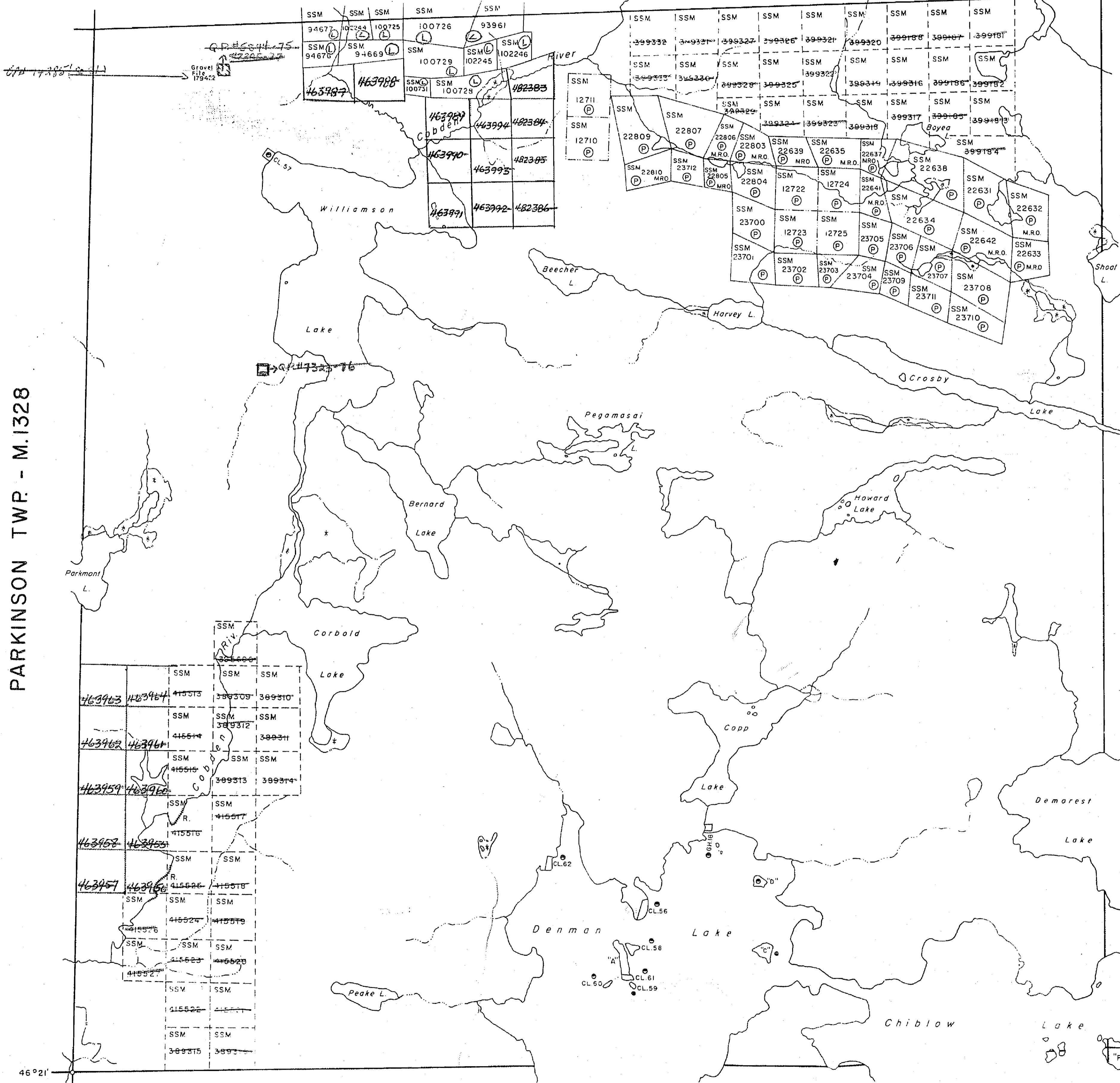
THE TOWNSHIP OF

MONTGOMERY

DISTRICT OF ALGOMA

SAULT STE. MARIE MINING DIVISION

SCALE: 1-INCH = 40 CHAINS



LEGEND


- PATENTED LAND ● or (P)
- CROWN LAND SALE C.S.
- LEASES (L)
- LOCATED LAND Loc.
- LICENSE OF OCCUPATION L.O.
- MINING RIGHTS ONLY M.R.O.
- SURFACE RIGHTS ONLY S.R.O.
- ROADS
- IMPROVED ROADS
- KING'S HIGHWAYS
- RAILWAYS
- POWER LINES
- MARSH OR MUSKEG
- MINES
- CANCELLED
- PATENTED S.R.O. (C)

NOTES

Subdivision of this twp. into lots and concessions annulled Oct. 15th, 1953.

400' surface rights reservation along the shores of all lakes and rivers.

Note: PART of this twp. is covered by "Multiple Pit Permit" # 1175-99 (see Ranger Logging file for details)



G.3303

PLAN NO. ~~M.1317~~

ONTARIO  
MINISTRY OF NATURAL RESOURCES  
SURVEYS AND MAPPING BRANCH

PARKINSON TWP. - M.1328

JUILLETTE TWP. - M.1609

PATTON TWP. - M.1329

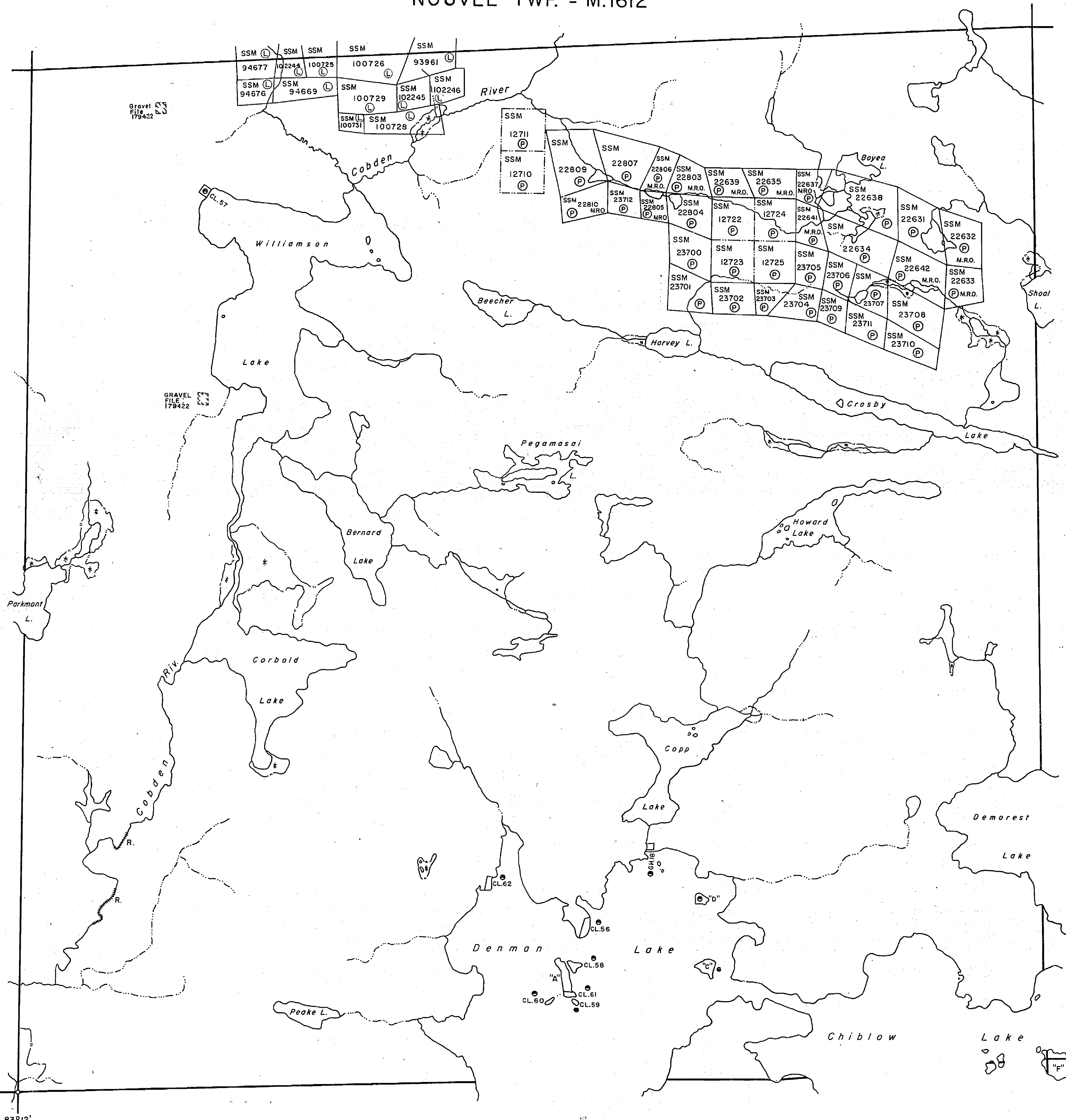
NOUVEL TWP. - M.1612

THE TOWNSHIP OF  
OF  
**MONTGOMERY**

DISTRICT OF  
ALGOMA

SAULT STE. MARIE  
MINING DIVISION

SCALE: 1-INCH = 40 CHAINS



PARKINSON TWP. - M.1328

JUILLETTE TWP. - M.1609

PATTON TWP. - M.1329

**LEGEND**

|                       |        |
|-----------------------|--------|
| PATENTED LAND         | ● or ⊕ |
| CROWN LAND SALE       | C.S.   |
| LEASES                | Ⓛ      |
| LOCATED LAND          | Loc.   |
| LICENSE OF OCCUPATION | L.O.   |
| MINING RIGHTS ONLY    | M.R.O. |
| SURFACE RIGHTS ONLY   | S.R.O. |
| ROADS                 | —      |
| IMPROVED ROADS        | —      |
| KING'S HIGHWAYS       | —      |
| RAILWAYS              | —      |
| POWER LINES           | —      |
| MARSH OR MUSKEG       | —      |
| MINES                 | Ⓧ      |
| CANCELLED             | Ⓞ      |
| PATENTED S.R.O.       | Ⓞ      |

**NOTES**

Subdivision of this twp. into lots and concessions annulled Oct. 15th, 1953.

400' surface rights reservation along the shores of all lakes and rivers.

DATE OF ISSUE  
SEP 25 1981  
Ministry of Natural Resources  
TORONTO

DATE OF ISSUE  
SEP 25 1981  
Ministry of Natural Resources  
TORONTO

**G.3303**

PLAN NO. ~~M.1317~~

ONTARIO  
MINISTRY OF NATURAL RESOURCES  
SURVEYS AND MAPPING BRANCH

*Replaced by mylar Sept. 4/84*

NOUVEL TWP. - M.1612

THE TOWNSHIP  
OF

# MONTGOMERY

DISTRICT OF  
ALGOMA

SAULT STE. MARIE  
MINING DIVISION

SCALE: 1-INCH = 40 CHAINS


### LEGEND

|                       |          |
|-----------------------|----------|
| PATENTED LAND         | ● or (P) |
| CROWN LAND SALE       | C.S.     |
| LEASES                | (L)      |
| LOCATED LAND          | Loc.     |
| LICENSE OF OCCUPATION | L.O.     |
| MINING RIGHTS ONLY    | M.R.O.   |
| SURFACE RIGHTS ONLY   | S.R.O.   |
| ROADS                 | —        |
| IMPROVED ROADS        | —        |
| KING'S HIGHWAYS       | —        |
| RAILWAYS              | —        |
| POWER LINES           | —        |
| MARSH OR MUSKEG       | +        |
| MINES                 | ⊗        |
| CANCELLED             | C.       |
| PATENTED S.R.O.       | ⊙        |

### NOTES

Subdivision of this twp. into lots and concessions  
annulled Oct. 15th, 1953.

400' surface rights reservation along the  
shores of all lakes and rivers.



# G. 3303

PLAN NO. **M.1612**

ONTARIO  
MINISTRY OF NATURAL RESOURCES  
SURVEYS AND MAPPING BRANCH

PARKINSON TWP. - M.1328

JUILLETTE TWP. - M.1609

PATTON TWP. - M.1329

46°21'  
83°12'

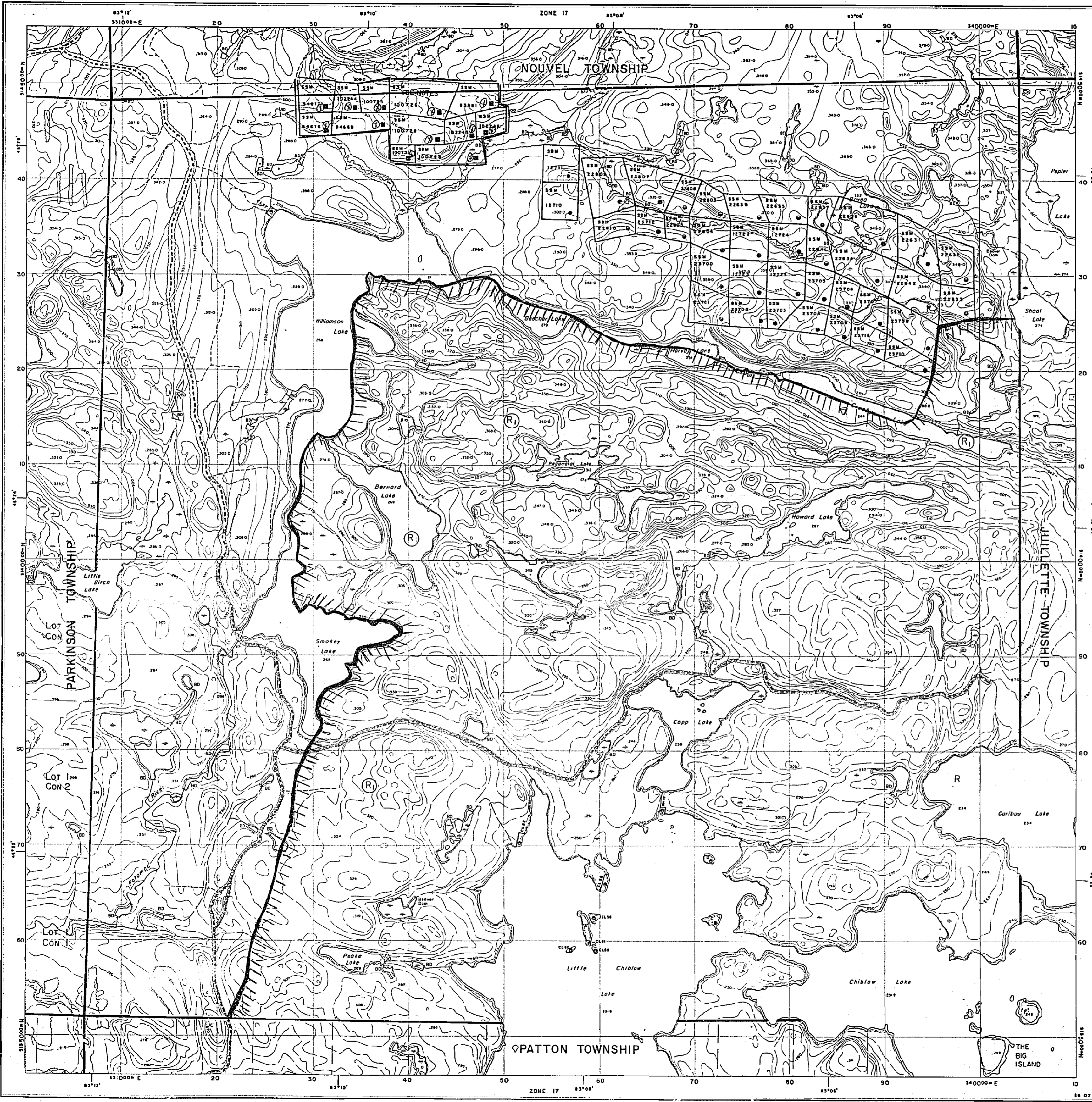
TRIM LINE

*Replaced by G. 3303 - Apr. 28/86 met.*

G-3303

MONTGOMERY TWP

G-3303

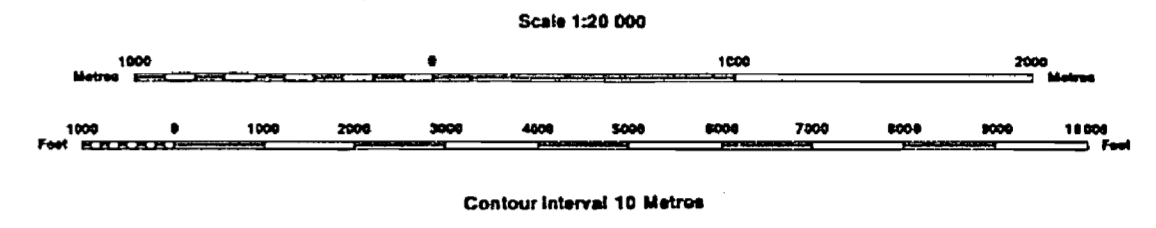


**INDEX TO LAND DISPOSITION**

PLAN  
**G-3303**  
 TOWNSHIP

M.N.R. ADMINISTRATIVE DISTRICT  
**BLIND RIVER**  
 MINING DIVISION  
**SAULT STE. MARIE**  
 LAND TITLES/REGISTRY DIVISION  
**ALGOMA**

**MONTGOMERY**



**AREAS WITHDRAWN FROM DISPOSITION**

MRO - Mining Rights Only  
 SRO - Surface Rights Only  
 M + S - Mining and Surface Rights

| Description | Order No.  | Date   | Disposition | File                  |
|-------------|------------|--------|-------------|-----------------------|
| (R)         | W-554-2/12 | 1/2/82 | M-SR        | 195150<br>19250.0000L |

**SYMBOLS**

|                                 |       |
|---------------------------------|-------|
| Boundary                        | ..... |
| Township, Meridian, Baseline    | ..... |
| Road allowance; surveyed        | ..... |
| shoredline                      | ..... |
| Lot/Concession; surveyed        | ..... |
| unsurveyed                      | ..... |
| Parcel; surveyed                | ..... |
| unsurveyed                      | ..... |
| Right-of-way; road              | ..... |
| railway                         | ..... |
| utility                         | ..... |
| Reservation                     | ..... |
| Cliff, Pit, Pile                | ..... |
| Contour                         | ..... |
| Interpolated                    | ..... |
| Approximate                     | ..... |
| Depression                      | ..... |
| Control point (horizontal)      | ..... |
| Flooded land                    | ..... |
| Mine head frame                 | ..... |
| Pipeline (above ground)         | ..... |
| Railway; single track           | ..... |
| double track                    | ..... |
| abandoned                       | ..... |
| Road; highway, county, township | ..... |
| access                          | ..... |
| trail, bush                     | ..... |
| Shoreline (original)            | ..... |
| Transmission line               | ..... |
| Wooded area                     | ..... |

**NOTES**

SUBDIVISION OF THIS TOWNSHIP INTO LOTS AND CONCESSIONS ANNULLED OCTOBER 15th, 1953.

SURFACE AND MINING RIGHTS (SEE ONTARIO GAZETTE MAY 14/84)  
 -OPEN FOR PROSPECTING, STAKING OUT, SALE OR LEASE AT 7-00 AM STANDARD TIME JUNE 1/84

**DISPOSITION OF CROWN LANDS**

|                         |       |
|-------------------------|-------|
| Patent                  | ..... |
| Surface & Mining Rights | ..... |
| Surface Rights Only     | ..... |
| Mining Rights Only      | ..... |
| Lease                   | ..... |
| Surface & Mining Rights | ..... |
| Surface Rights Only     | ..... |
| Mining Rights Only      | ..... |
| Licence of Occupation   | ..... |
| Order-in-Council        | ..... |
| Cancelled               | ..... |
| Reservation             | ..... |
| Sand & Gravel           | ..... |

The 1920 Magnetic Bearings  
 Approx. 1930 Annual Change  
 Increasing

THE INFORMATION THAT APPEARS ON THIS MAP HAS BEEN COMPILED FROM VARIOUS SOURCES, AND ACCURACY IS NOT GUARANTEED. THOSE WISHING TO STAKE MINING CLAIMS SHOULD CONSULT WITH THE MINING RECORDER, MINISTRY OF NORTHERN DEVELOPMENT AND MINES, FOR ADDITIONAL INFORMATION ON THE STATUS OF THE LANDS SHOWN HEREON.

SAULT STE. MARIE  
**RECEIVED**  
 APR 28 1986  
 M.N.R.

1317

TWP. 175 - M.1612

THE TOWNSHIP OF

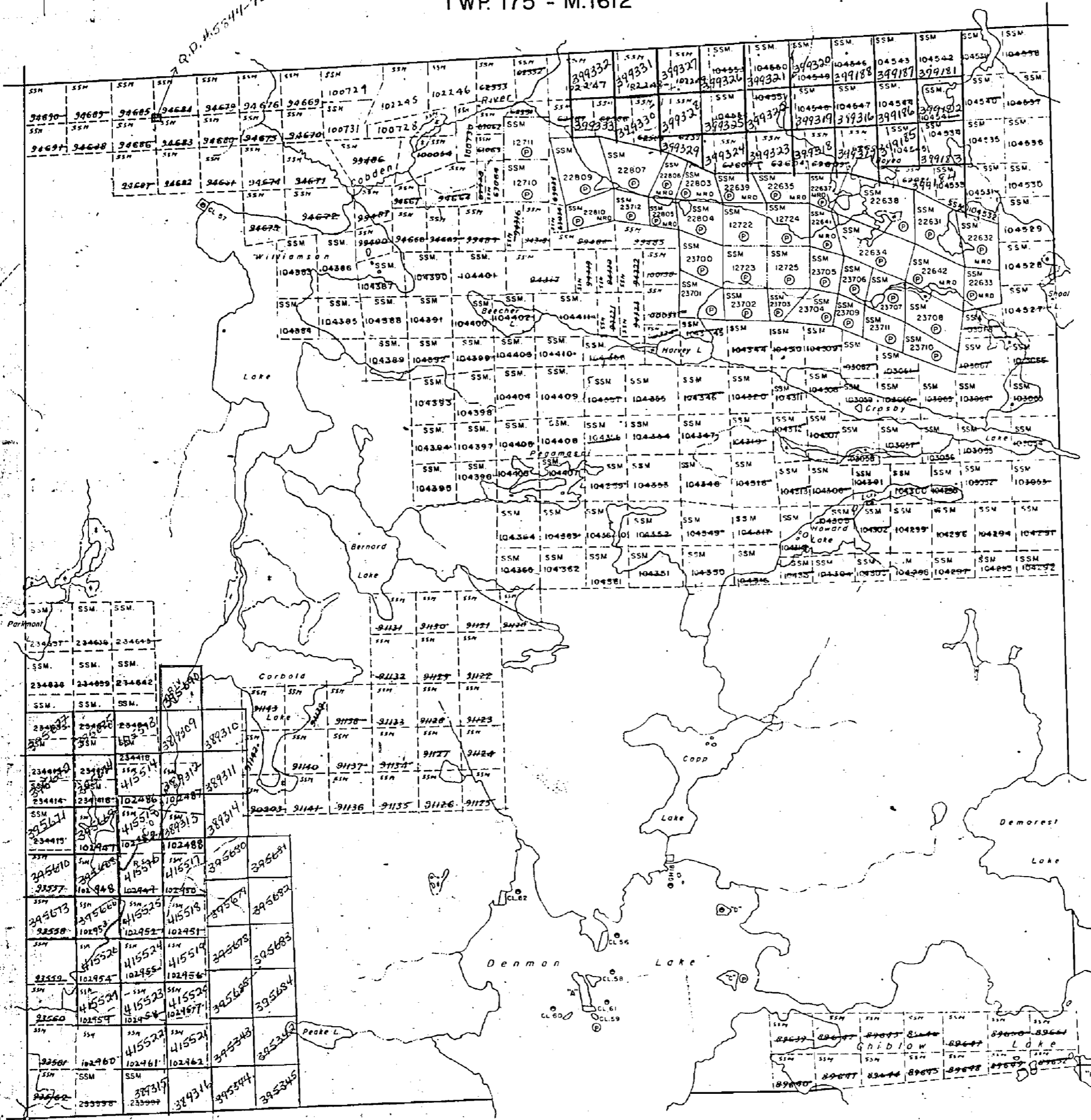
OF

# MONTGOMERY

DISTRICT OF ALGOMA

SAULT STE. MARIE MINING DIVISION

SCALE: 1-INCH = 40 CHAINS



PARKINSON TWP. - M.1328

TWP. 167 - M.1609

### LEGEND

- PATENTED LAND Ⓟ
- CROWN LAND SALE C.S.
- LEASES Ⓛ
- LOCATED LAND LOC.
- LICENSE OF OCCUPATION L.O.
- MINING RIGHTS ONLY M.R.O.
- SURFACE RIGHTS ONLY S.R.O.
- ROADS —
- IMPROVED ROADS —
- KING'S HIGHWAYS —
- RAILWAYS —
- POWER LINES —
- MARSH OR MUSKEG —
- MINES Ⓜ
- CANCELLED C

### NOTES

Subdivision of this twp. into lots and concessions annulled Oct. 15th, 1953.

400' surface rights reservation around all lakes and rivers.

Summer resort locations patented for surface rights only shown thus Ⓜ

PLAN NO. **M.1317**

ONTARIO  
DEPARTMENT OF MINES  
AND NORTHERN AFFAIRS

PATTON TWP. - M.1329

1317

TWP. 175 - M.1612

THE TOWNSHIP OF

MONTGOMERY

DISTRICT OF ALGOMA

SAULT STE. MARIE MINING DIVISION

SCALE: 1-INCH = 40 CHAINS

PARKINSON TWP. - M.1328

TWP. 167 - M.1609

LEGEND

- PATENTED LAND Ⓟ
- CROWN LAND SALE C.S.
- LEASES Ⓛ
- LOCATED LAND Loc.
- LICENSE OF OCCUPATION L.O.
- MINING RIGHTS ONLY M.R.O.
- SURFACE RIGHTS ONLY S.R.O.
- ROADS —
- IMPROVED ROADS —
- KING'S HIGHWAYS —
- RAILWAYS —
- POWER LINES —
- MARSH OR MUSKEG —
- MINES —
- CANCELLED C.

NOTES

Subdivision of this twp. into lots and concessions annulled Oct. 15th, 1953.

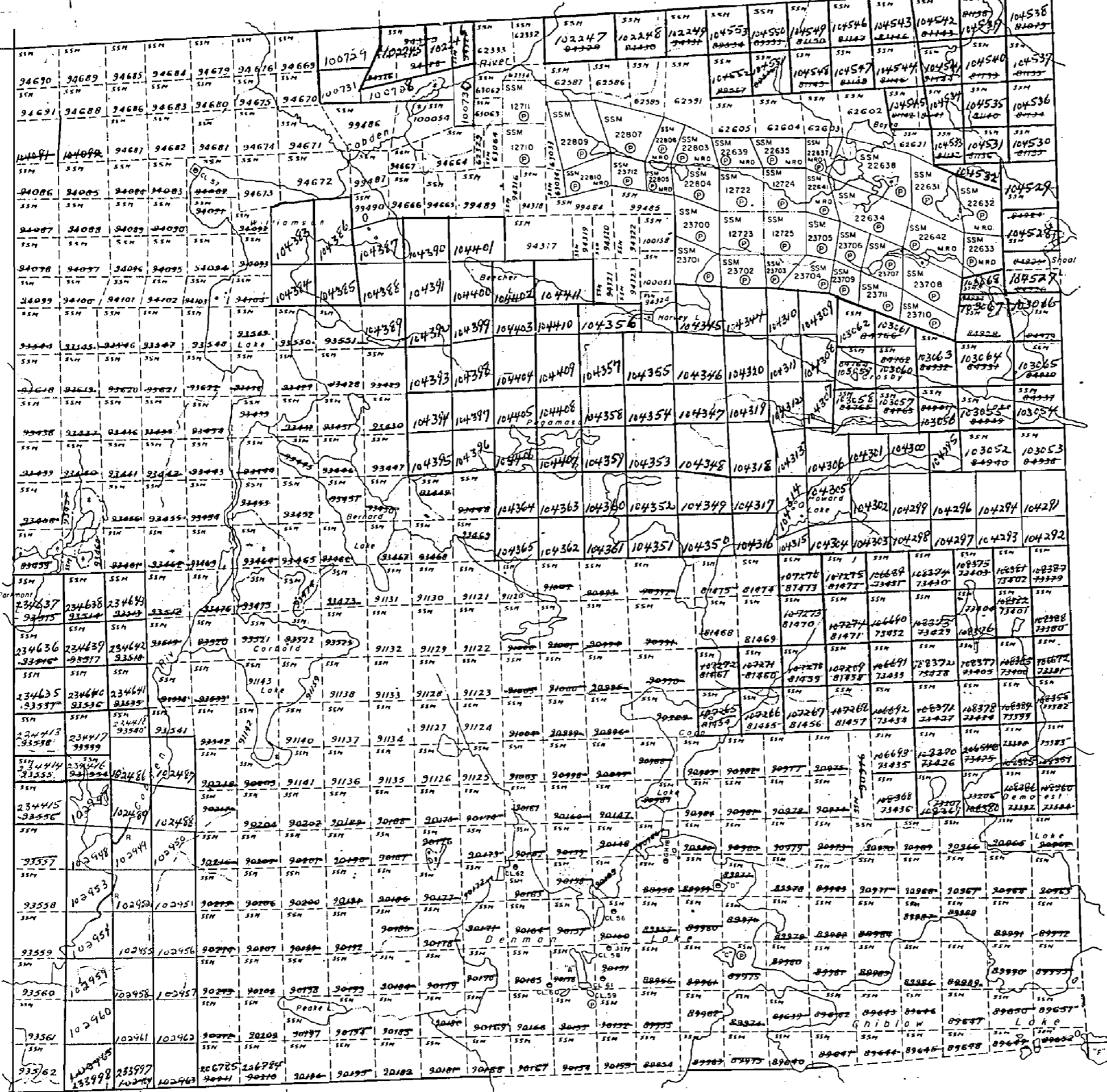
400' surface rights reservation around all lakes and rivers.

Summer resort locations patented for surface rights only shown thus ⊙

PLAN NO. M.1317

DEPARTMENT OF MINES

— ONTARIO —



PATTON TWP. - M.1329

46°21' 83°12'

1317

TWP. 175.

THE TOWNSHIP OF

MONTGOMERY

DISTRICT OF ALGOMA

SAULT STE. MARIE MINING DIVISION

SCALE: 1-INCH = 40 CHAINS

LEGEND

- PATENTED LAND (P)
- CROWN LAND SALE (C.S.)
- LEASES (L)
- LOCATED LAND (Loc)
- LICENSE OF OCCUPATION (L.O.)
- MINING RIGHTS ONLY (M.R.O.)
- SURFACE RIGHTS ONLY (S.R.O.)
- ROADS (—)
- IMPROVED ROADS (—)
- KING'S HIGHWAYS (—)
- RAILWAYS (—)
- POWER LINES (—)
- MARSH OR MUSKEG (—)
- MINES (—)
- CANCELLED (C)

NOTES

400' surface Rights Reservation around all lakes and rivers.

Mining claims accepted subject to survey, Sec 53 (i) of the Mining Act.

Sand and gravel on all unpatented mining claims in this township reserved to the Crown.

PLAN NO. M.1317


DEPARTMENT OF MINES  
ONTARIO

PARKINSON TWP.

TWP. 167

PATTON TWP.

140 Montgomery old



MONTGOMERY

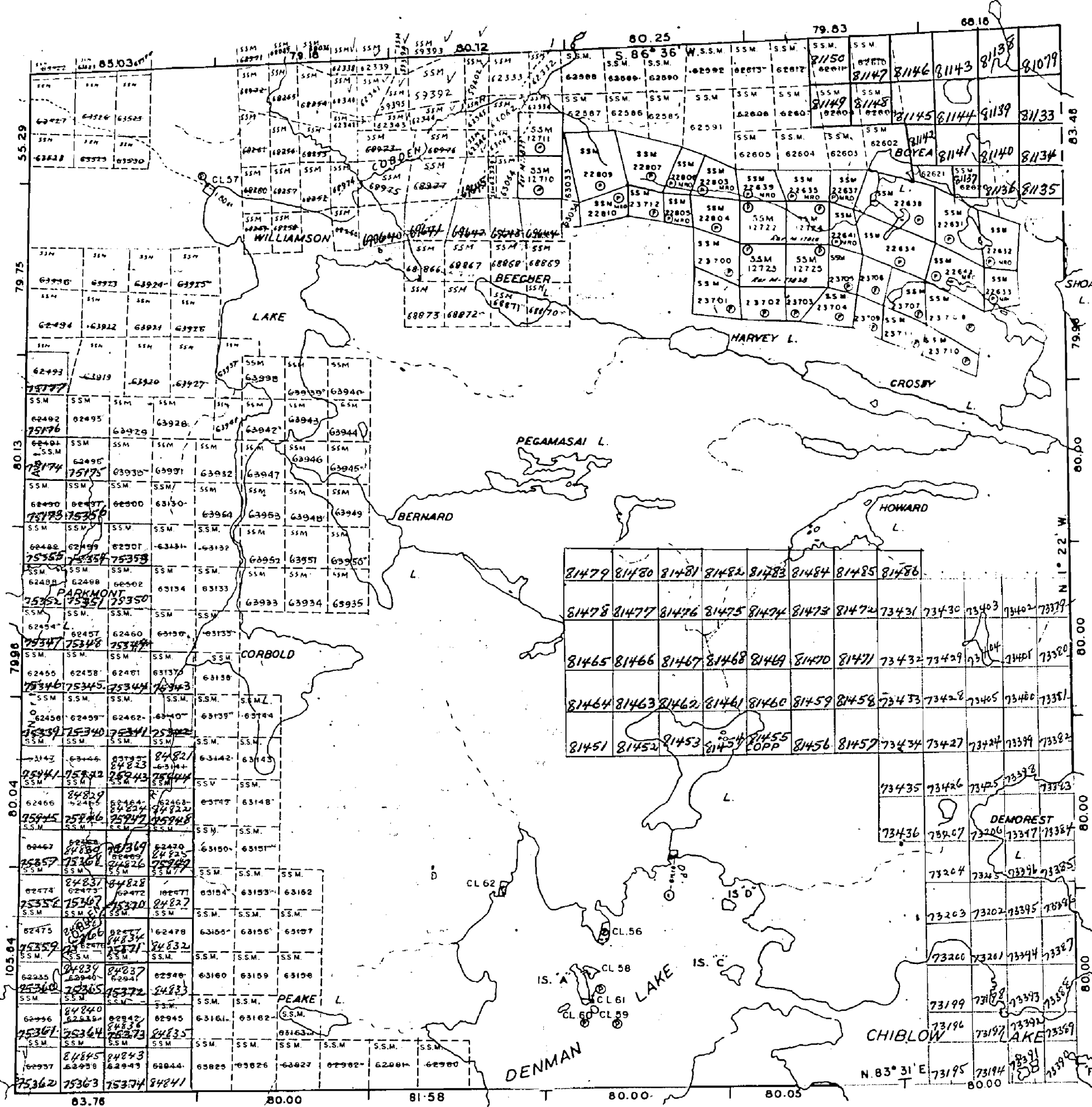
DISTRICT OF ALGOMA

SAULT STE. MARIE MINING DIVISION

SCALE: 1-INCH = 40 CHAINS

PARKINSON TWP.

TWP. 167



LEGEND

- PATENTED LAND (P)
- CROWN LAND SALE (C.S.)
- LEASES (L)
- LOCATED LAND (Loc)
- LICENSE OF OCCUPATION (L.O.)
- MINING RIGHTS ONLY (MRO)
- SURFACE RIGHTS ONLY (S.R.O.)
- ROADS
- IMPROVED ROADS
- KING'S HIGHWAYS
- RAILWAYS
- POWER LINES
- MARSH OR MUSKEG
- MINES
- CANCELLED (C)

NOTES

400' Surface Rights Reservation around all lakes and rivers.

Mining claims accepted subject to survey, Sec. 53 (1) of the Mining Act.

Sand and gravel on all unpatented mining claims in this township reserved to the Crown.

PLAN NO. M.1317

DEPARTMENT OF MINES  
ONTARIO



1317

OFFICE MAP

TWP-175

12 11 10 9 8 7 6 5 4 3 2 1

*see notes*

THE TOWNSHIP OF MONTGOMERY

DISTRICT OF ALGOMA

SAULT STE. MARIE MINING DIVISION

SCALE: 1-INCH=40 CHAINS

LEGEND

- PATENTED LAND (P)
- CROWN LAND SALE (S)
- LOCATED LAND (Loc.)
- LICENSE OF OCCUPATION (L.C.)
- LEASES (L)
- ROADS (—)
- IMPROVED ROADS (—)
- RAILWAYS (—)
- POWER LINES (—)
- MARSH OR MUSKEG (—)

NOTES

SURFACE RESERVATIONS 400 FEET WIDE BY DEP'T. OF L.&F.

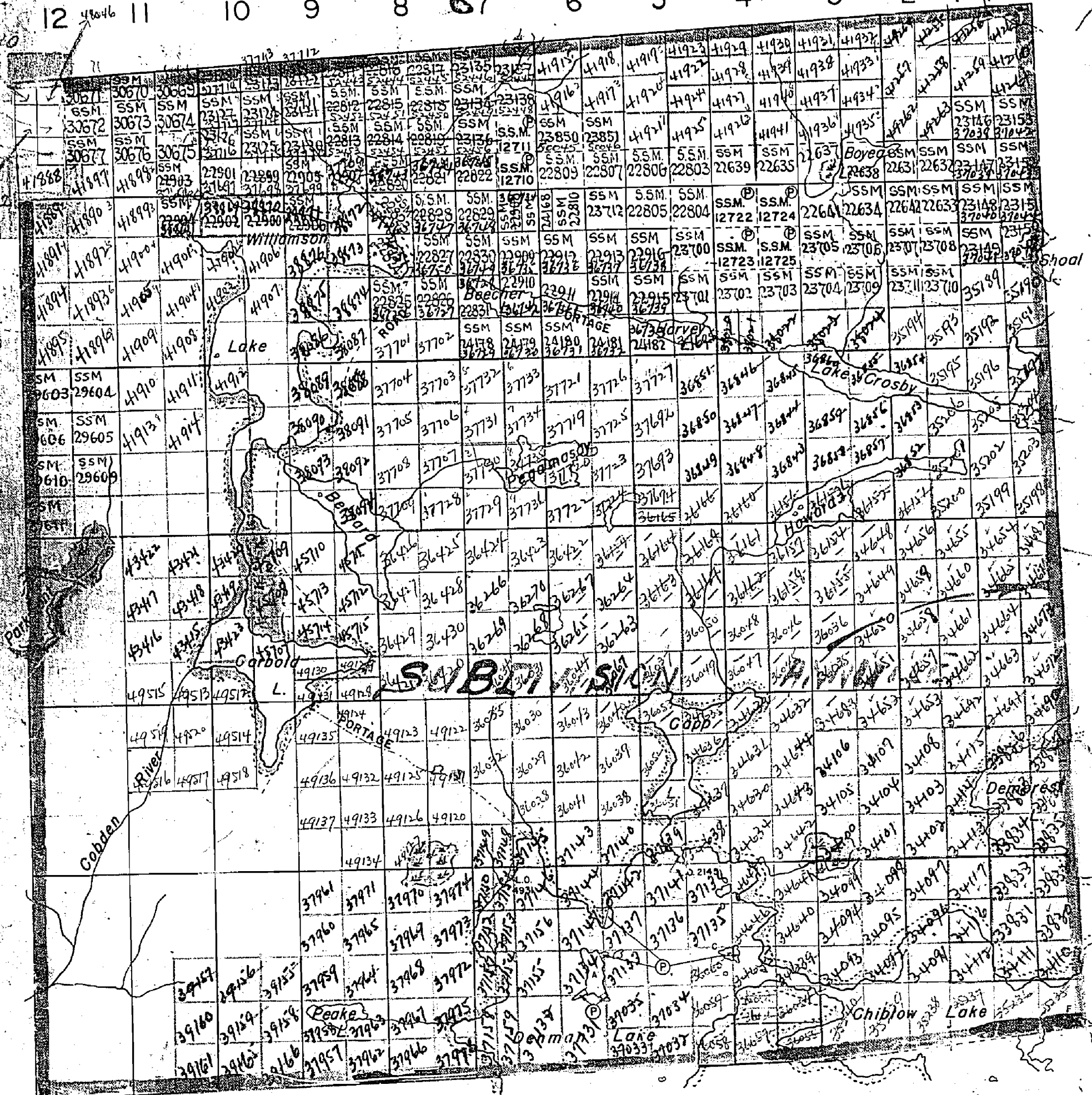
Mining claims accepted subject to survey Sub (1) Sect. 53

*All claims accepted exclusive of sand & gravel. G.R.M. letter Aug. 9/56*

M.1317

PLAN NO.-SSM-97-

DEPARTMENT OF MINES -ONTARIO-



VI

V

IV

III

II

I

TWP.167

PATTON TWP.

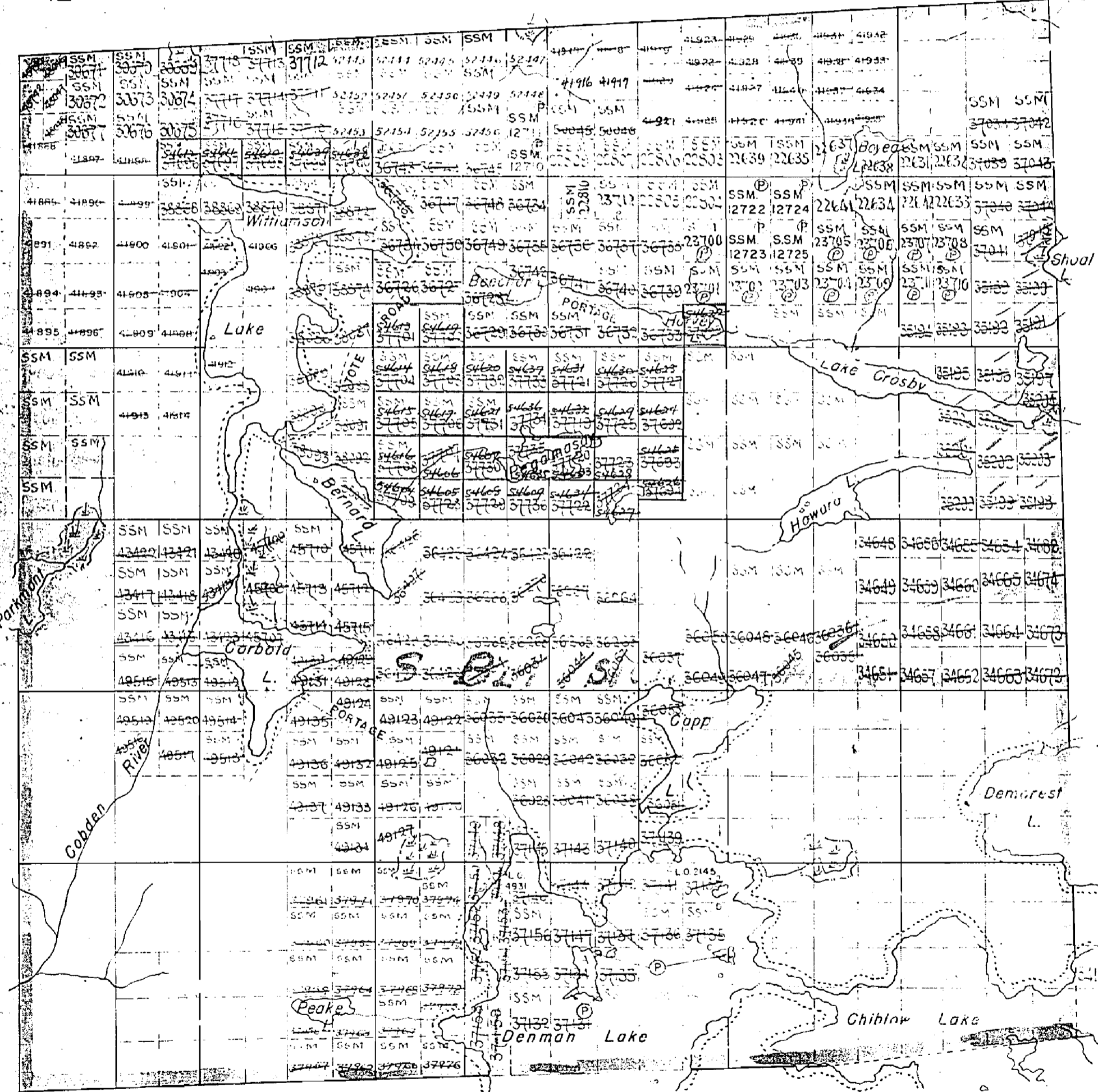
Not valid unless signed by licensee

signature

*Exp. Sand & Gravel*

TWP-175

12 11 10 9 8 7 6 5 4 3 2 1



THE TOWNSHIP  
OF  
**MONTGOMERY**  
DISTRICT OF  
ALGOMA  
SAULT STE. MARIE  
MINING DIVISION  
SCALE: 1-INCH=40 CHAINS

**LEGEND**

|                       |        |
|-----------------------|--------|
| PATENTED LAND         | (P)    |
| CROWN LAND SALE       | (C)    |
| LOCATED LAND          | (Loc.) |
| LICENSE OF OCCUPATION | (L.O.) |
| LEASES                | (L)    |
| ROADS                 | (---)  |
| IMPROVED ROADS        | (=)    |
| RAILWAYS              | (+)    |
| POWER LINES           | (-)    |
| MARSH OR MUSKEG       | (M)    |

**NOTES**

..... SURFACE RESERVATIONS 400 FEET WIDE BY DEPT. OF L.B.F.

Mining claims accepted subject to subv. Sub(1) Sect 53

Sand and gravel on all unpatented mining claims in this township reserved to the crown.

PLAN NO.- M-1317  
DEPARTMENT OF MINES  
-ONTARIO-

VI

V

IV

III

II

I

TWP-167

PATTON TWP.

1317

TWP-175

OFFICIAL MAP

THE TOWNSHIP OF  
OF  
**MONTGOMERY**

DISTRICT OF  
ALGOMA

SAULT STE. MARIE  
MINING DIVISION

SCALE: 1-INCH= 40 CHAINS

LEGEND

- PATENTED LAND Ⓟ
- CROWN LAND SALE Ⓢ
- LOCATED LAND Loc.
- LICENSE OF OCCUPATION L.O.
- LEASES Ⓛ
- ROADS —+—+—
- IMPROVED ROADS —+—+—+—
- RAILWAYS —+—+—+—+—
- POWER LINES —+—+—+—+—+—
- MARSH OR MUSKEG (wavy lines)

NOTES

- ..... SURFACE RESERVATIONS 400 FEET WIDE BY DEP'T. OF L.&F.
- Mining claims accepted subject to survey Sub(1) Sect 53
- Sand and gravel on all unpatented mining claims in this township reserved to the crown.

TWP-167

VI

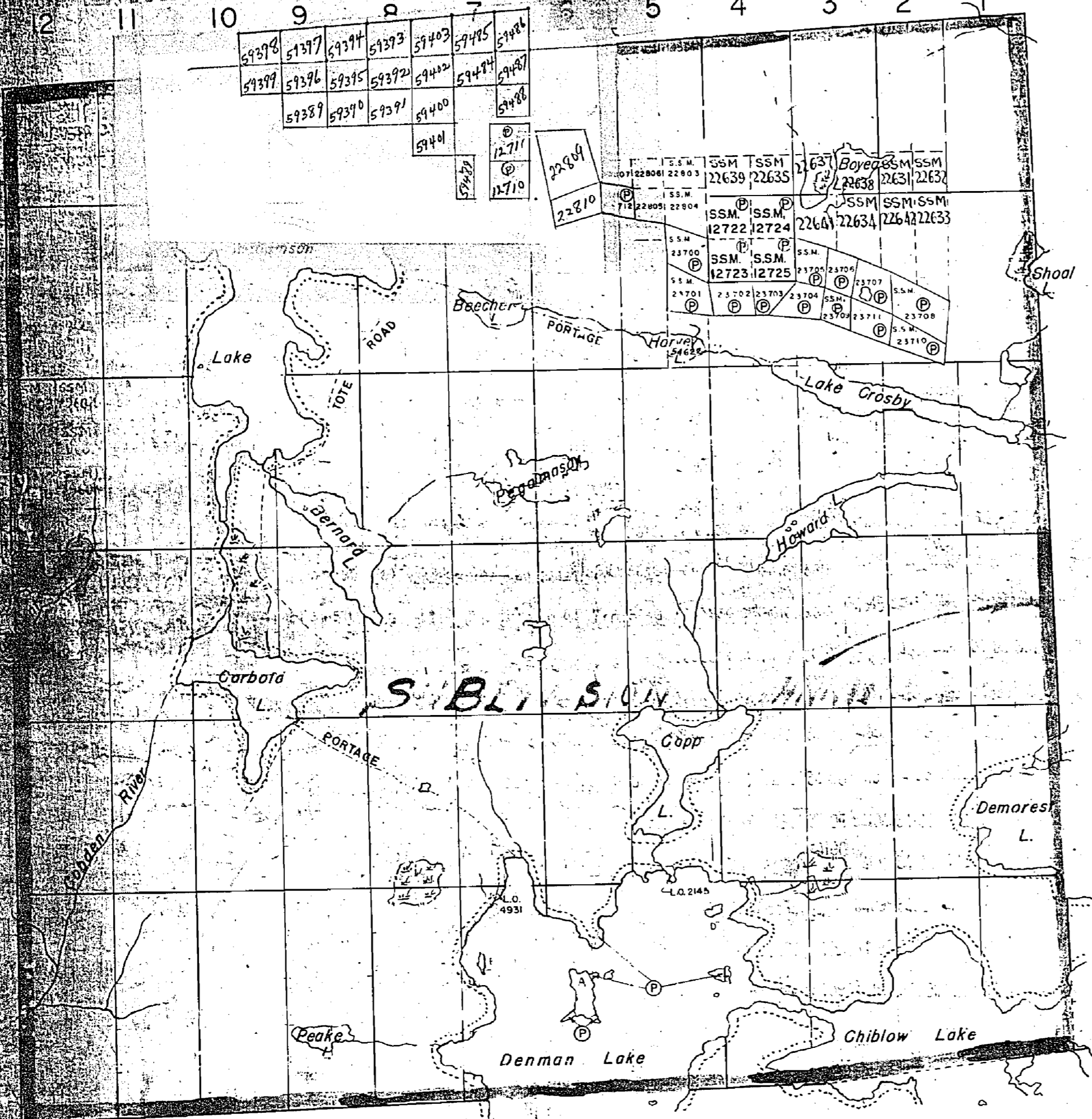
V

IV

III

II

I



PATTON TWP

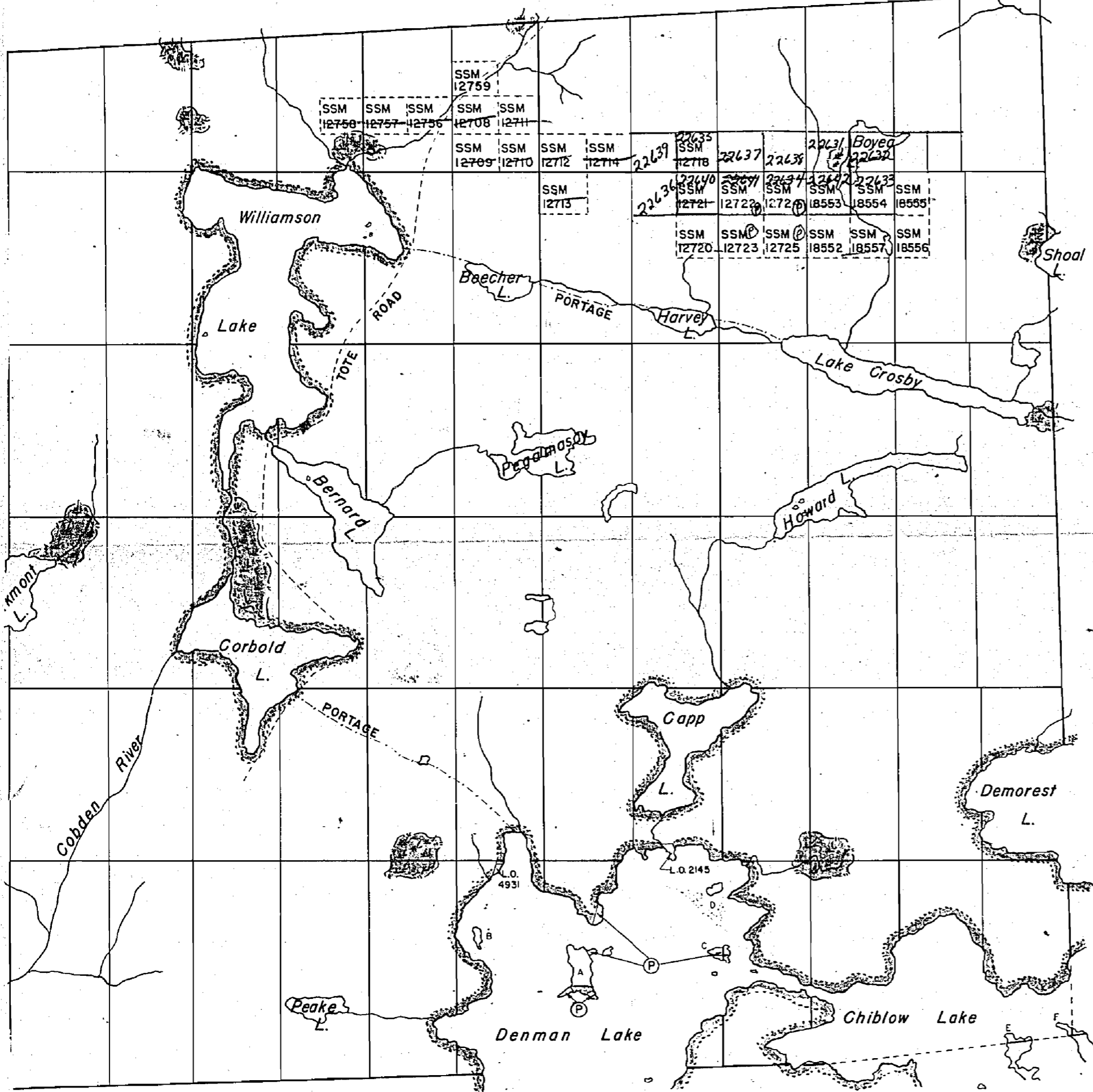
OFFICIAL MAP

PLAN NO.- M-1317

DEPARTMENT OF MINES  
-ONTARIO-

TWP-175

12 11 10 9 8 7 6 5 4 3 2 1



V

IV

III

II

I











TWP-167

PATTON TWP


THE TOWNSHIP  
OF  
**MONTGOMERY**

DISTRICT OF  
ALGOMA  
SAULT STE. MARIE  
MINING DIVISION  
SCALE: 1-INCH=40 CHAINS

LEGEND

- PATENTED LAND 
- CROWN LAND SALE 
- LOCATED LAND 
- LICENSE OF OCCUPATION 
- LEASES 
- ROADS 
- IMPROVED ROADS 
- RAILWAYS 
- POWER LINES 
- MARSH OR MUSKEG 

NOTES

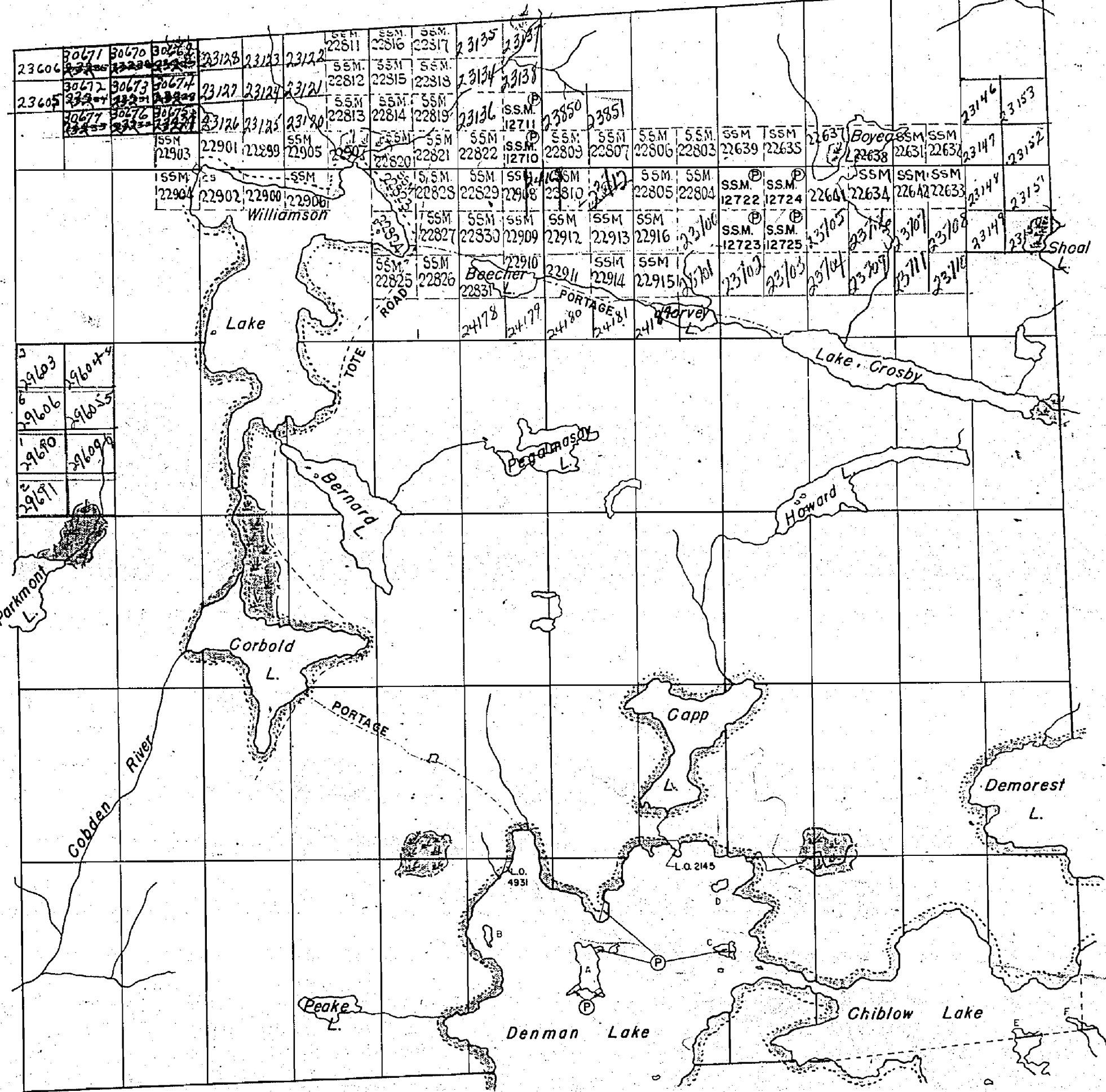
 SURFACE RESERVATIONS 200 FEET WIDE BY DEP'T. OF L.&F.

M.1317  
PLAN NO.-SSM-72-  
DEPARTMENT OF MINES  
-ONTARIO-

MONTGOMERY TWP-175-9WT

# TWP-175 OFFICE MAP

12 11 10 9 8 7 6 5 4 3 2 1



VI  
V  
IV  
III  
II  
I

## THE TOWNSHIP OF MONTGOMERY

DISTRICT OF ALGOMA  
SAULT STE. MARIE MINING DIVISION  
SCALE: 1-INCH= 40 CHAINS

**LEGEND**

|                              |               |
|------------------------------|---------------|
| PATENTED LAND                | (P)           |
| CROWN LAND SALE              | (S)           |
| LOCATED LAND                 | Loc.          |
| LICENSE OF OCCUPATION LEASES | L.O.          |
| ROADS                        | (L)           |
| IMPROVED ROADS               | —+—+—+—+—     |
| RAILWAYS                     | —+—+—+—+—     |
| POWER LINES                  | —+—+—+—+—     |
| MARSH OR MUSKEG              | (shaded area) |

**NOTES**  
SURFACE RESERVATIONS 200 FEET WIDE BY DEP'T. OF L.&F.

*Super Jan 1/22*

M.1317  
PLAN NO.-SSM-97-  
DEPARTMENT OF MINES  
-ONTARIO-

1317

OFFICE MAP

OFFICE MAP

THE TOWNSHIP OF  
MONTGOMERY

DISTRICT OF  
ALGOMA  
SAULT STE. MARIE  
MINING DIVISION

SCALE: 1-INCH=40 CHAINS

LEGEND

- PATENTED LAND (P)
- CROWN LAND SALE (S)
- LOCATED LAND (Loc.)
- LICENSE OF OCCUPATION (L.O.)
- LEASES (L)
- ROADS (—)
- IMPROVED ROADS (—)
- RAILWAYS (—)
- POWER LINES (—)
- MARSH OR MUSKEG (—)

NOTES

- ..... SURFACE RESERVATIONS 400 FEET WIDE BY DEPT. OF L.&F.
- Mining claims accepted subject to survey Sub(1) Sect. 53
- Sand and gravel on all unpatented mining claims in this township reserved to the crown.

PLAN NO. - M-1317

DEPARTMENT OF MINES  
-ONTARIO-

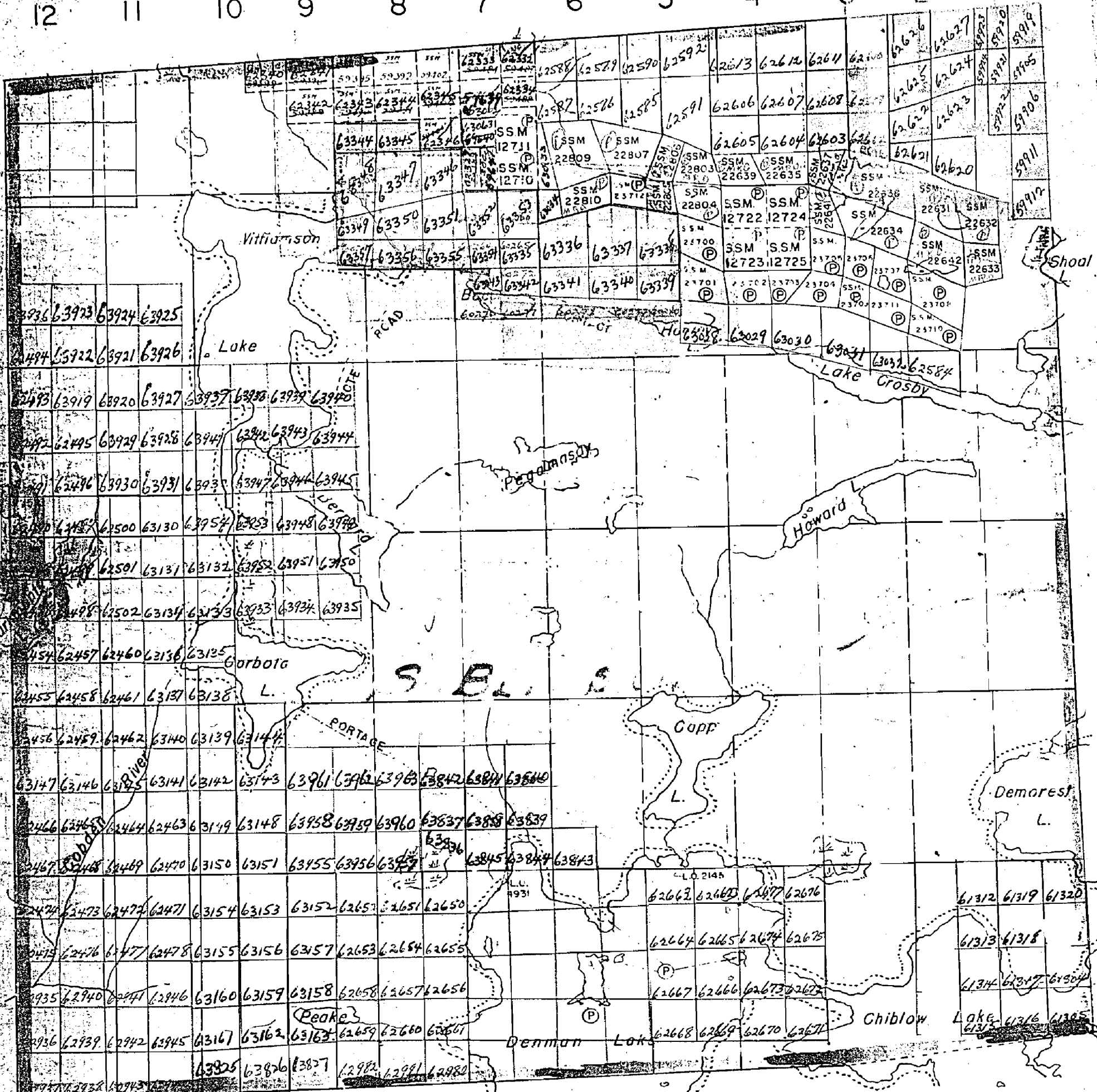
TWP-175

12 11 10 9 8 7 6 5 4 3 2

PATTON TWP  
MONTGOMERY TWP  
PARKIN TWP

VI  
V  
IV  
III  
II  
I

TWP-167



PATTON TWP

GM

1318

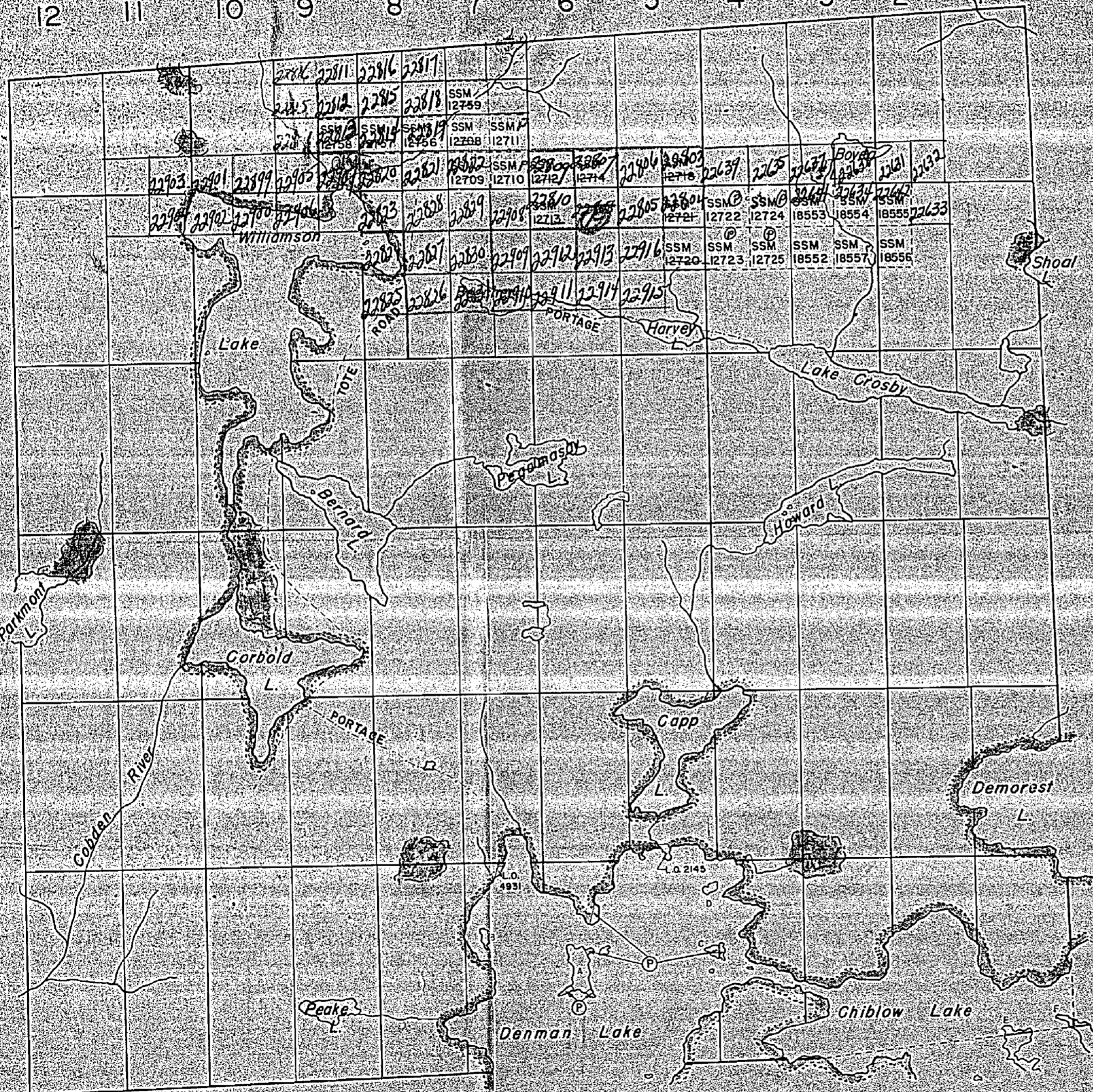
MONTGOMERY TWP-175

PARKINSON TWP

TWP-167

TWP-175

12 11 10 9 8 7 6 5 4 3 2 1



VI

V

IV

III

II

I

THE TOWNSHIP  
OF  
**MONTGOMERY**

DISTRICT OF  
ALGOMA  
SAULT STE MARIE  
MINING DIVISION  
SCALE: 1-INCH=40 CHAINS

**LEGEND**

|                       |   |
|-----------------------|---|
| PATENTED LAND         | ⊙ |
| CROWN LAND SALE       | ⊙ |
| LOCATED LAND          | ⊙ |
| LICENSE OF OCCUPATION | ⊙ |
| LEASES                | ⊙ |
| ROADS                 | — |
| IMPROVED ROADS        | — |
| RAILWAYS              | — |
| POWER LINES           | — |
| MARSH OR MUSKEG       | — |

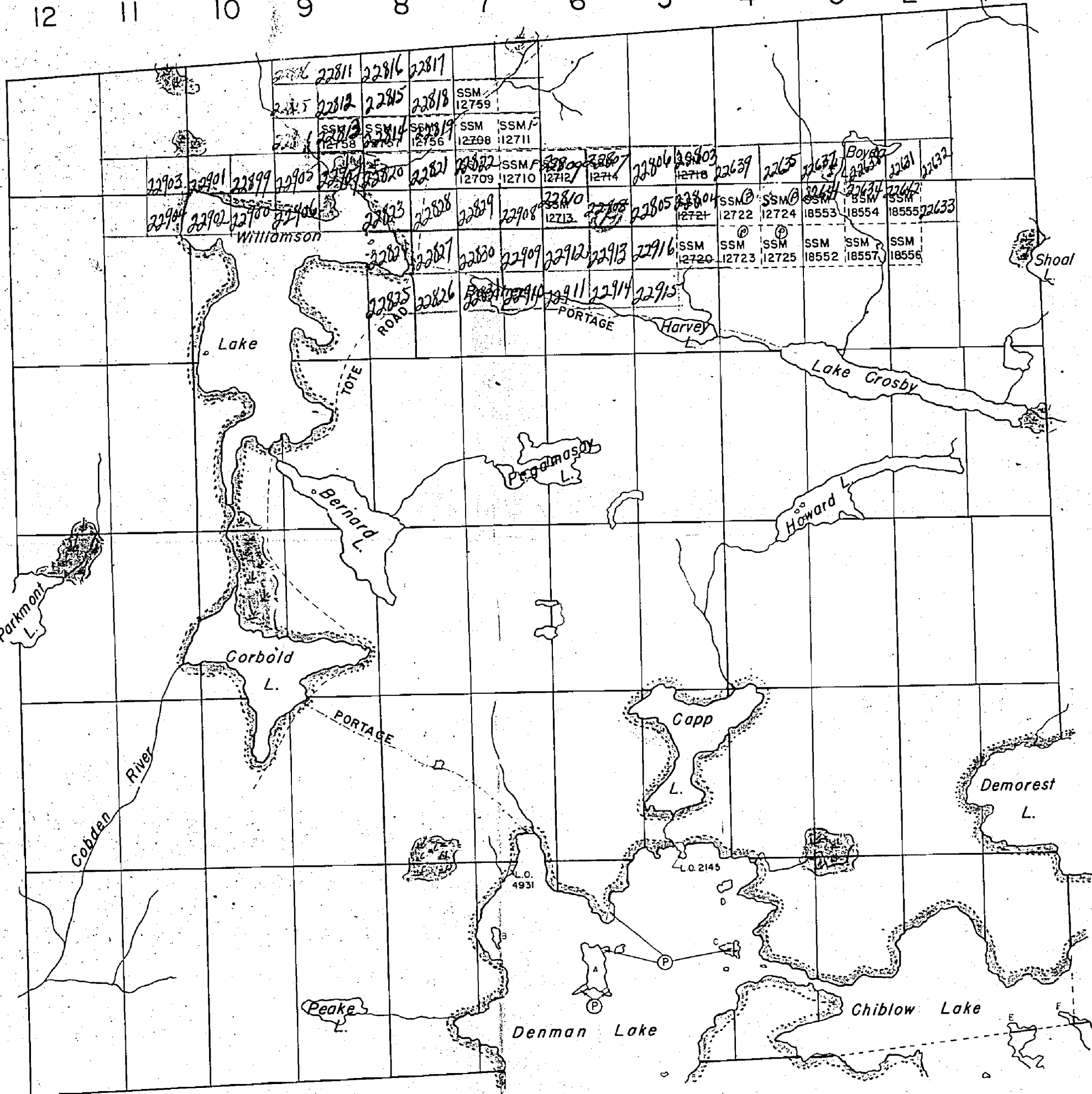
**NOTES**

— SURFACE RESERVATIONS 200 FEET WIDE BY DEPT. OF L.B.F.

M.1317  
PLAN NO - SSM-72  
DEPARTMENT OF MINES  
-ONTARIO-

TWP-175

12 11 10 9 8 7 6 5 4 3 2 1



VI

V

IV

III

II

I

TWP-167

THE TOWNSHIP OF  
OF  
**MONTGOMERY**

DISTRICT OF ALGOMA  
SAULT STE. MARIE  
MINING DIVISION  
SCALE: 1-INCH= 40 CHAINS

LEGEND

- PATENTED LAND (P)
- CROWN LAND SALE (S)
- LOCATED LAND (Loc.)
- LICENSE OF OCCUPATION (L.O.)
- LEASES (L)
- ROADS (— — — — —)
- IMPROVED ROADS (— — — — —)
- RAILWAYS (— — — — —)
- POWER LINES (— — — — —)
- MARSH OR MUSKEG (— — — — —)

NOTES

Surface Reservations 200 FEET  
WIDE BY DEPT. OF L.&F.

M.1317

PLAN NO.-SSM-72-

DEPARTMENT OF MINES  
-ONTARIO-



1317

TWP-175

OFFICIAL MAP

THE TOWNSHIP OF  
OF  
**MONTGOMERY**

DISTRICT OF  
ALGOMA

SAULT STE. MARIE  
MINING DIVISION

SCALE: 1-INCH= 40 CHAINS

LEGEND

- PATENTED LAND (P)
- CROWN LAND SALE (S)
- LOCATED LAND (Loc.)
- LICENSE OF OCCUPATION (L.O.)
- LEASES (L)
- ROADS (—)
- IMPROVED ROADS (—+—)
- RAILWAYS (—+—+—)
- POWER LINES (—+—+—+—)
- MARSH OR MUSKEG (—+—+—+—)

NOTES

- ..... SURFACE RESERVATIONS 400 FEET WIDE BY DEPT. OF L.B.F.
- ..... Mining claims accepted subject to survey Sub(1) Sect 53
- ..... Sand and gravel on all unpatented mining claims in this township reserved to the crown

TWP-167

VI

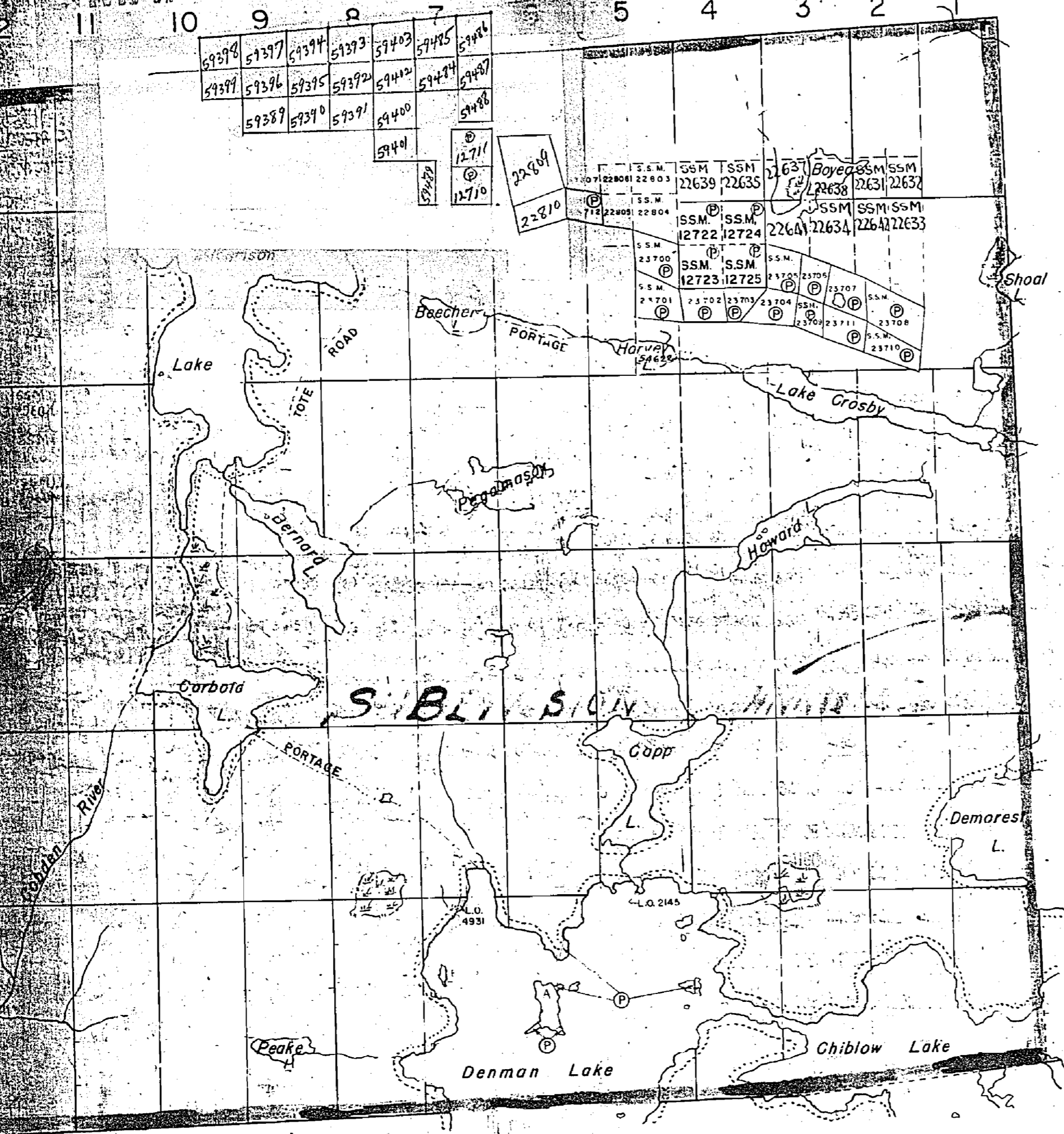
V

IV

III

II

I



PATTON TWP.

OFFICIAL MAP

PLAN NO. - M-1317

DEPARTMENT OF MINES  
- ONTARIO -

TWP-175

*Exp. Land & Gravel*

*Plan letter Aug 20/16*

12 11 10 9 8 7 6 5 4 3 2 1

THE TOWNSHIP OF  
 MONTGOMERY  
 DISTRICT OF ALGOMA  
 SAULT STE. MARIE MINING DIVISION  
 SCALE: 1-INCH=40 CHAINS

**LEGEND**

|                       |        |
|-----------------------|--------|
| PATENTED LAND         | (P)    |
| CROWN LAND SALE       | (C)    |
| LOCATED LAND          | (L)    |
| LICENSE OF OCCUPATION | (L.O.) |
| LEASES                | (L)    |
| ROADS                 | (—)    |
| IMPROVED ROADS        | (—)    |
| RAILWAYS              | (—)    |
| POWER LINES           | (—)    |
| MARSH OR MUSKEG       | (—)    |

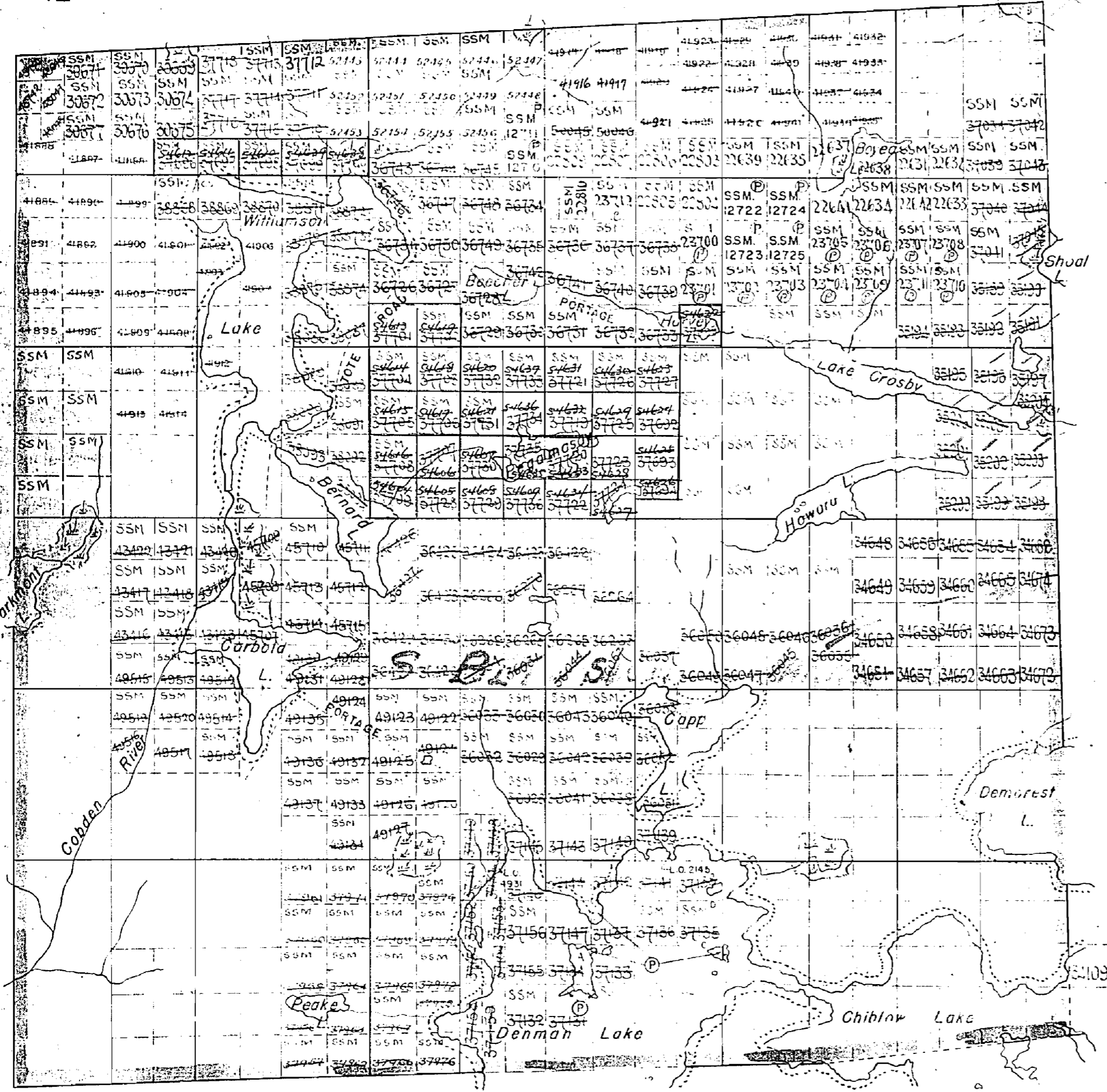
**NOTES**

..... SURFACE RESERVATIONS 400 FEET WIDE BY DEPT. OF L.&F.

Mining claims accepted subject to save Sub(1) Sect 53

Sand and gravel on all unpatented mining claims in this township reserved to the crown

PLAN NO - M-1317  
 DEPARTMENT OF MINES  
 -ONTARIO-



VI

V

IV

III

II

I

TWP-167

PATTON TWP.

1317

OFFICE MAP

TWP-175

see notes

THE TOWNSHIP OF MONTGOMERY

DISTRICT OF ALGOMA

SAULT STE. MARIE MINING DIVISION

SCALE 1-INCH = 40 CHAINS

LEGEND

- PATENTED LAND (P)
- CROWN LAND SALE (S)
- LOCATED LAND (Loc.)
- LICENSE OF OCCUPATION (L.C.)
- LEASES (L)
- ROADS (—)
- IMPROVED ROADS (—)
- RAILWAYS (—)
- POWER LINES (—)
- MARSH OR MUSKEG (—)

NOTES

SURFACE RESERVATIONS 400 FEET WIDE BY DEPT. OF L.A.F.

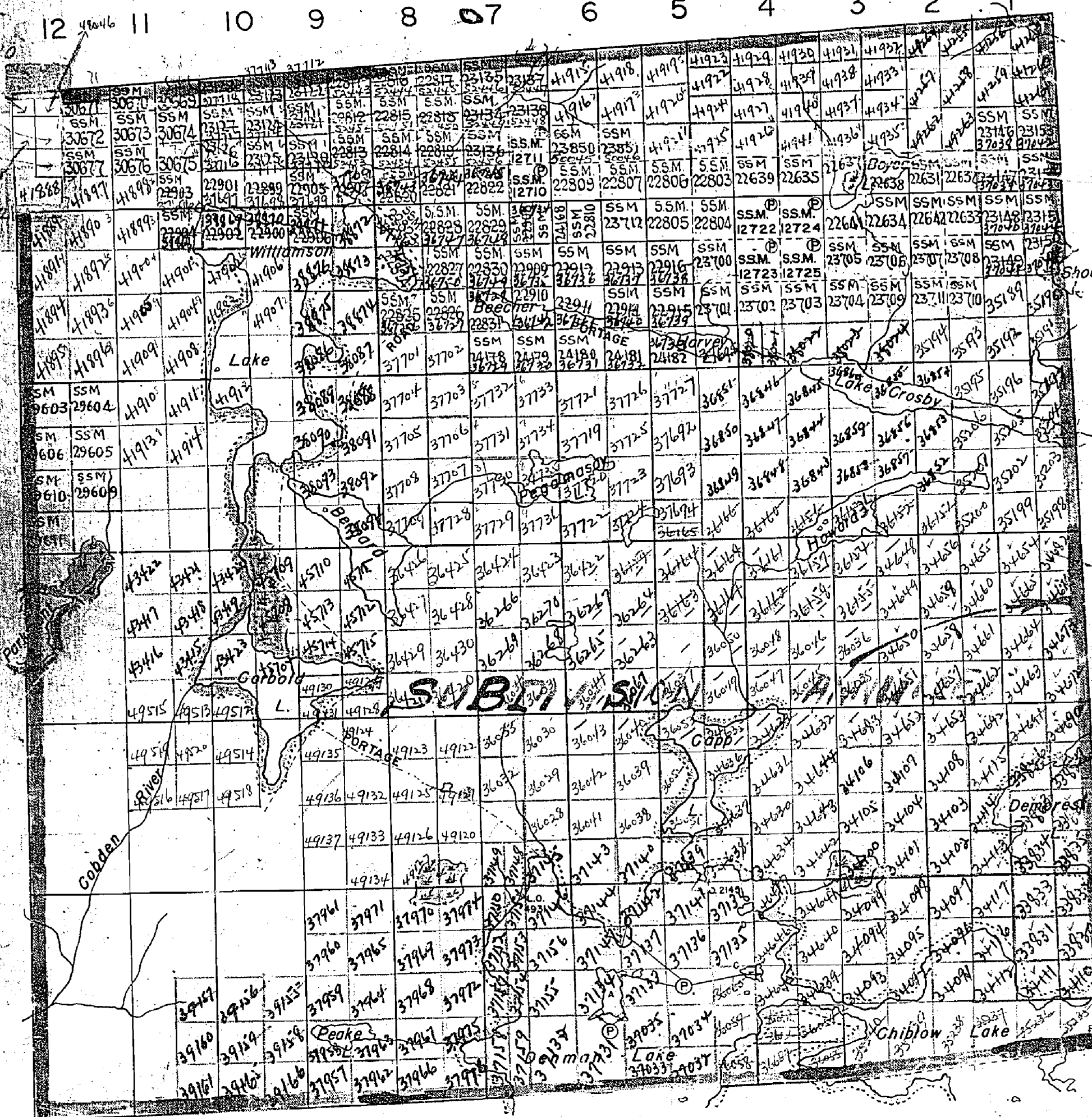
Mining claims accepted subject to survey Sub.(1) Sect. 53

All claims accepted exclusive of sand & gravel. G.R.M. letter Aug. 9/56

M.1317

PLAN NO.-SSM-97-

DEPARTMENT OF MINES -ONTARIO-



VI

V

IV

III

II

I

TWP-167

Not valid unless signed by licensee

signature

1317

TWP. 175.

THE TOWNSHIP OF  
MONTGOMERY

DISTRICT OF  
ALGOMA

SAULT STE. MARIE  
MINING DIVISION

SCALE: 1-INCH = 40 CHAINS

TWP. PARKINSON

TWP. 167

LEGEND

- PATENTED LAND Ⓟ
- CROWN LAND SALE C.S.
- LEASES Ⓛ
- LOCATED LAND Loc.
- LICENSE OF OCCUPATION L.O.
- MINING RIGHTS ONLY MRO
- SURFACE RIGHTS ONLY SRO
- ROADS —
- IMPROVED ROADS —
- KING'S HIGHWAYS —
- RAILWAYS —
- POWER LINES —
- MARSH OR MUSKEG —
- MINES \*
- CANCELLED C.

NOTES

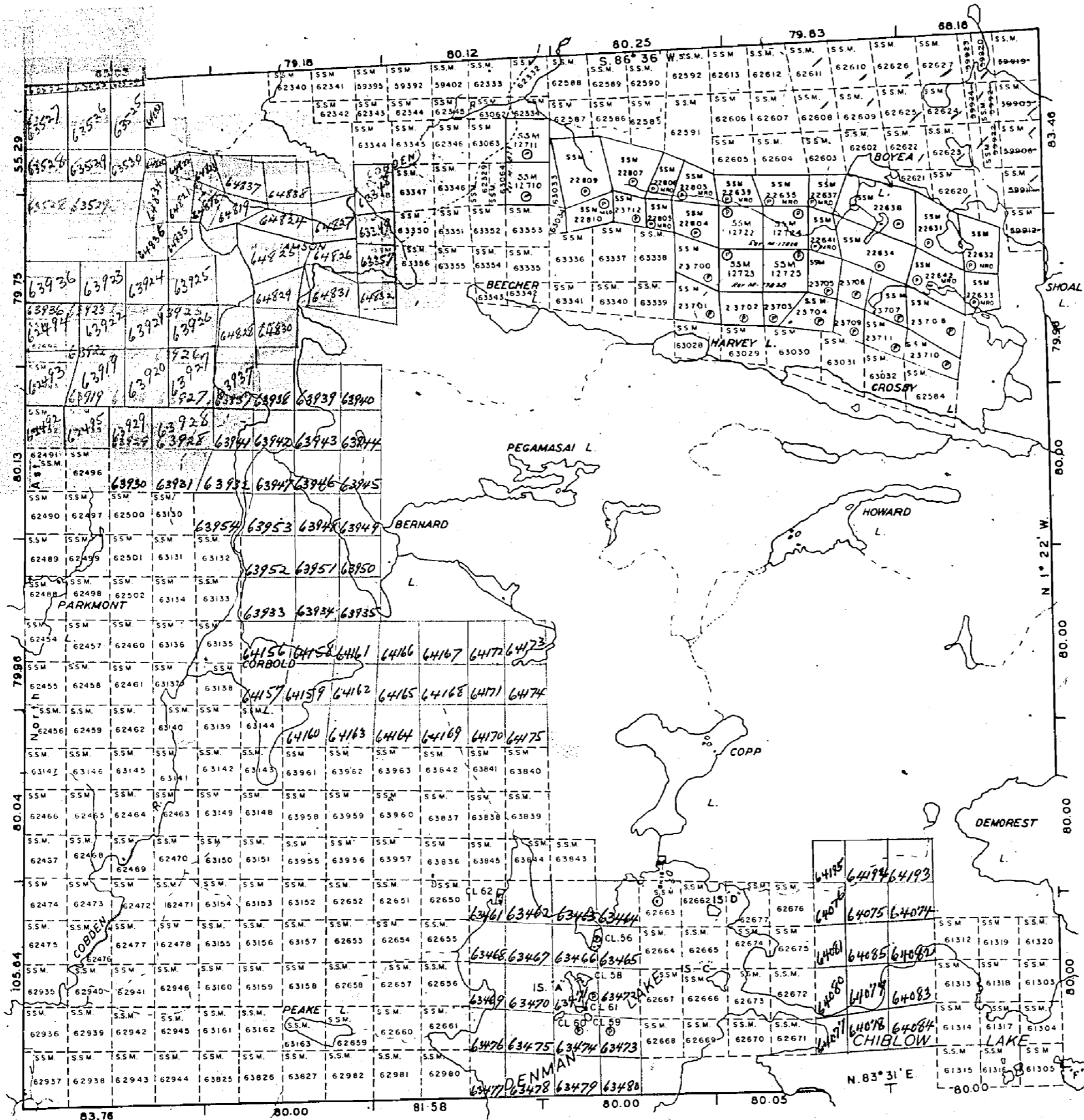
400' Surface Rights Reservation around all lakes and rivers.

Mining claims accepted subject to survey, Sec. 53 (1) of the Mining Act.

Sand and gravel on all unpatented mining claims in this township reserved to the Crown.

PLAN NO. M.1317

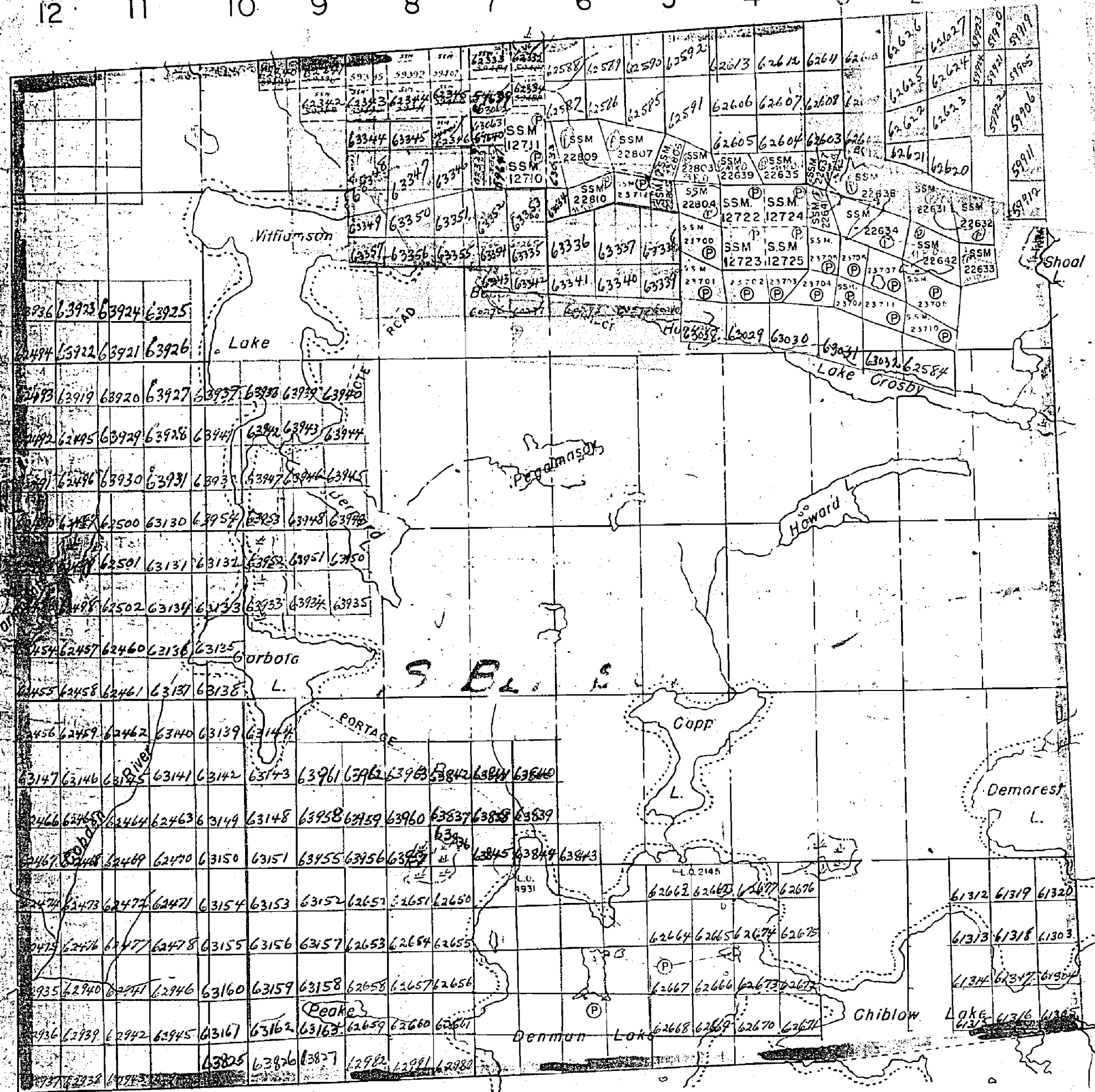
DEPARTMENT OF MINES  
ONTARIO



PATTON TWP.

TWP-175

12 11 10 9 8 7 6 5 4 3 2



VI  
V  
IV  
III  
II  
I

THE TOWNSHIP OF  
MONTGOMERY

DISTRICT OF  
ALGOMA

SAULT STE. MARIE  
MINING DIVISION

SCALE: 1-INCH= 40 CHAINS

LEGEND

- PATENTED LAND (P)
- CROWN LAND SALE (S)
- LOCATED LAND (Loc.)
- LICENSE OF OCCUPATION (L.O.)
- LEASES (L)
- ROADS (---)
- IMPROVED ROADS (---)
- RAILWAYS (---)
- POWER LINES (---)
- MARSH OR MUSKEG (---)

NOTES

- ..... SURFACE RESERVATIONS 400 FEET WIDE BY DEPT. OF L.&F.
- Mining claims accepted subject to survey Sub(1) Sect. 53
- Sand and gravel on all unpatented mining claims in this township reserved to the crown.

TWP-167

PLAN NO.- M-1317

DEPARTMENT OF MINES  
-ONTARIO-

PATTON TWP

1317

TWP. 175.

THE TOWNSHIP OF

MONTGOMERY

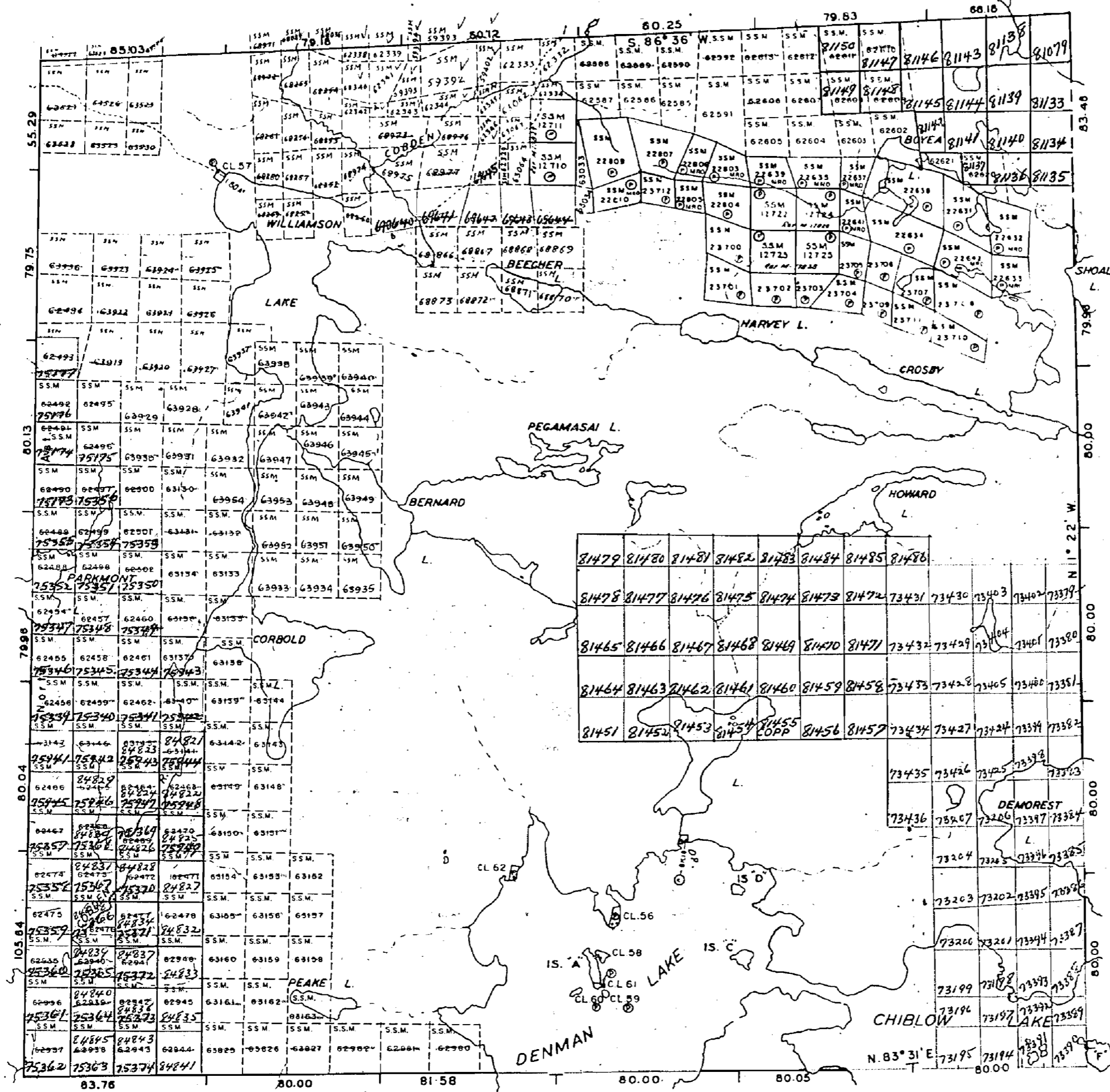
DISTRICT OF ALGOMA

SAULT STE. MARIE MINING DIVISION

SCALE: 1-INCH = 40 CHAINS

PARKINSON TWP.

TWP. 167



LEGEND

- PATENTED LAND (P)
- CROWN LAND SALE (C.S.)
- LEASES (L)
- LOCATED LAND (Loc)
- LICENSE OF OCCUPATION (L.O.)
- MINING RIGHTS ONLY (MRO)
- SURFACE RIGHTS ONLY (SRO)
- ROADS
- IMPROVED ROADS
- KING'S HIGHWAYS
- RAILWAYS
- POWER LINES
- MARSH OR MUSKEG
- MINES
- CANCELLED (C)

NOTES

400' Surface Rights Reservation around all lakes and rivers.

Mining claims accepted subject to survey, Sec. 53(1) of the Mining Act.

Sand and gravel on all unpatented mining claims in this township reserved to the Crown.

PLAN NO. M.1317

DEPARTMENT OF MINES  
ONTARIO

PATTON TWP.

1317

THE TOWNSHIP OF  
MONTGOMERY

DISTRICT OF  
ALGOMA

SAULT STE. MARIE  
MINING DIVISION

SCALE: 1-INCH = 40 CHAINS

LEGEND

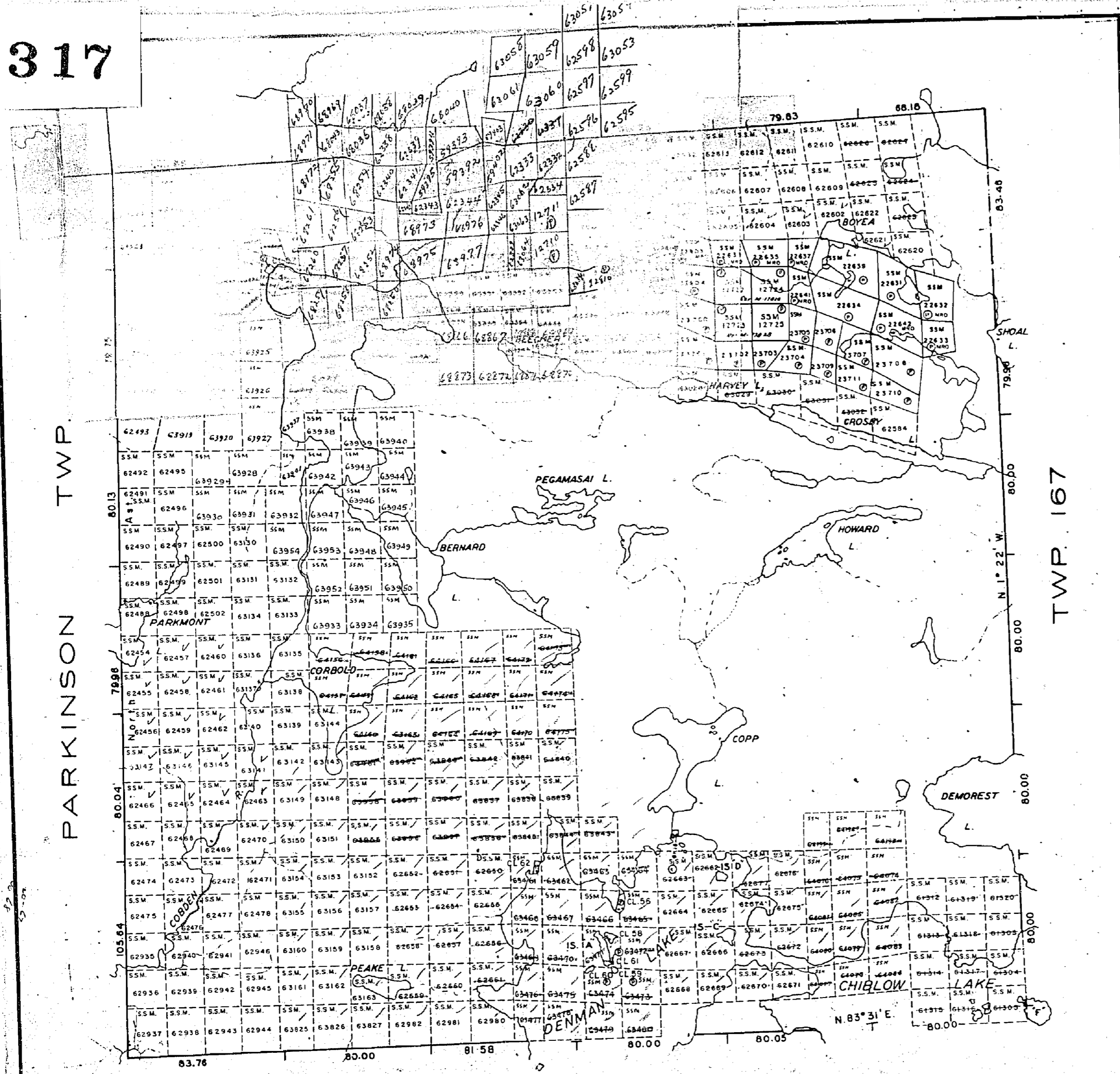
- PATENTED LAND Ⓟ
- CROWN LAND SALE C.S.
- LEASES Ⓛ
- LOCATED LAND Loc.
- LICENSE OF OCCUPATION L.O.
- MINING RIGHTS ONLY M.R.O.
- SURFACE RIGHTS ONLY S.R.O.
- ROADS — — — — —
- IMPROVED ROADS — — — — —
- KING'S HIGHWAYS — — — — —
- RAILWAYS — — — — —
- POWER LINES — — — — —
- MARSH OR MUSKEG — — — — —
- MINES Ⓜ
- CANCELLED C.

NOTES

- 400' Surface Rights Reservation around all lakes and rivers.
- Mining claims accepted subject to survey, Sec. 53 (4) of the Mining Act.
- Sand and gravel on all unpatented mining claims in this township reserved to the Crown.

PLAN NO. M.1317

DEPARTMENT OF MINES  
— ONTARIO —



PARKINSON TWP

TWP. 167

PATTON TWP.

1317

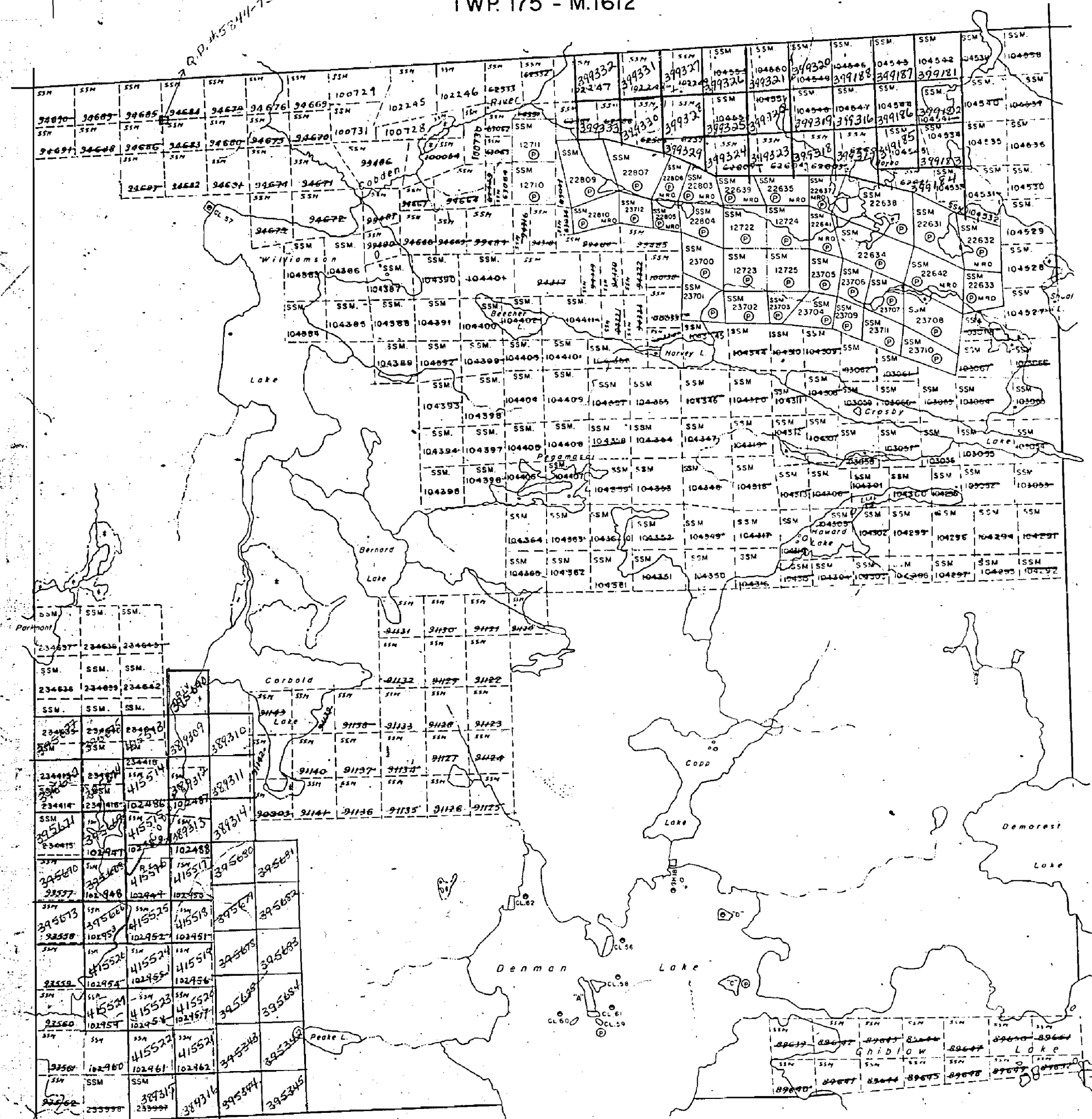
TWP. 175 - M.1612

THE TOWNSHIP OF  
MONTGOMERY

DISTRICT OF  
ALGOMA

SAULT STE. MARIE  
MINING DIVISION

SCALE: 1-INCH = 40 CHAINS



LEGEND

- PATENTED LAND (P)
- CROWN LAND SALE (C.S.)
- LEASES (L)
- LOCATED LAND (Loc.)
- LICENSE OF OCCUPATION (L.O.)
- MINING RIGHTS ONLY (M.R.O.)
- SURFACE RIGHTS ONLY (S.R.O.)
- ROADS
- IMPROVED ROADS
- KING'S HIGHWAYS
- RAILWAYS
- POWER LINES
- MARSH OR MUSKEG
- MINES
- CANCELLED (C)

NOTES

Subdivision of this twp. into lots and concessions annulled Oct. 15th, 1953.

400' surface rights reservation around all lakes and rivers.

Summer resort locations patented for surface rights only shown thus (C)

PARKINSON TWP. - M.1328

TWP. 167 - M.1609

PATTON TWP. - M.1329

PLAN NO. M.1317

ONTARIO  
DEPARTMENT OF MINES  
AND NORTHERN AFFAIRS



1317

TWP. 175.

THE TOWNSHIP OF
















MONTGOMERY

DISTRICT OF ALGOMA

SAULT STE. MARIE MINING DIVISION

SCALE: 1-INCH = 40 CHAINS

LEGEND

- PATENTED LAND 
- CROWN LAND SALE 
- LEASES 
- LOCATED LAND 
- LICENSE OF OCCUPATION 
- MINING RIGHTS ONLY 
- SURFACE RIGHTS ONLY 
- ROADS 
- IMPROVED ROADS 
- KING'S HIGHWAYS 
- RAILWAYS 
- POWER LINES 
- MARSH OR MUSKEG 
- MINES 
- CANCELLED 

NOTES

400' Surface Rights Reservation around all lakes and rivers.

Mining claims accepted subject to survey, Sec. 53 (1) of the Mining Act.

Sand and gravel on all unpatented mining claims in this township reserved to the Crown.

PLAN NO. M.1317

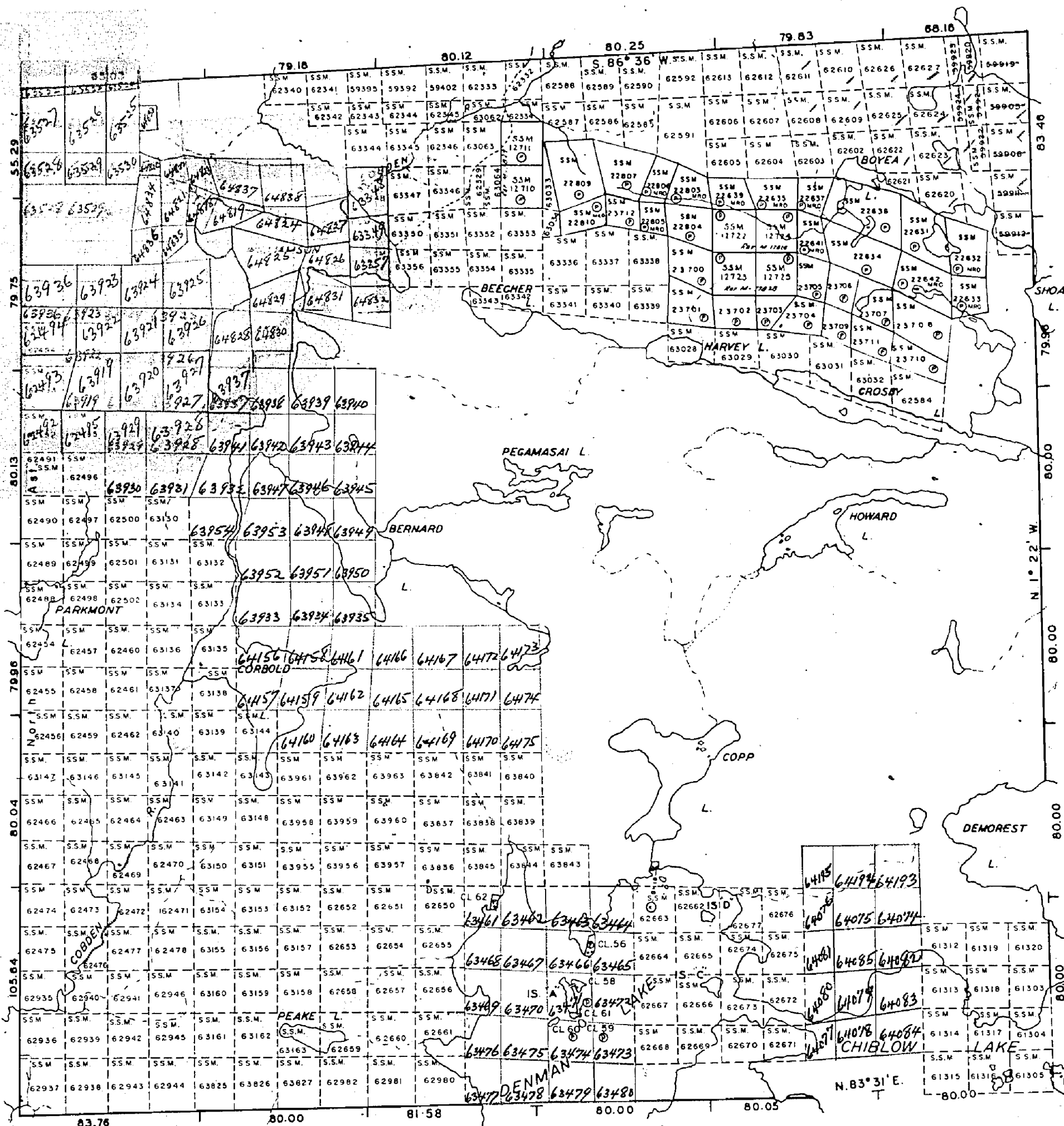
DEPARTMENT OF MINES

ONTARIO

TWP. 175.

PARKINSON

TWP. 167



1317

TWP. 175 - M.1612

THE TOWNSHIP OF MONTGOMERY

DISTRICT OF ALGOMA

SAULT STE. MARIE MINING DIVISION

SCALE: 1-INCH = 40 CHAINS

LEGEND

- PATENTED LAND (P)
CROWN LAND SALE (C.S.)
LEASES (L)
LOCATED LAND (Loc.)
LICENSE OF OCCUPATION (L.O.)
MINING RIGHTS ONLY (M.R.O.)
SURFACE RIGHTS ONLY (S.R.O.)
ROADS
IMPROVED ROADS
KING'S HIGHWAYS
RAILWAYS
POWER LINES
MARSH OR MUSKEG
MINES
CANCELLED (C)

NOTES

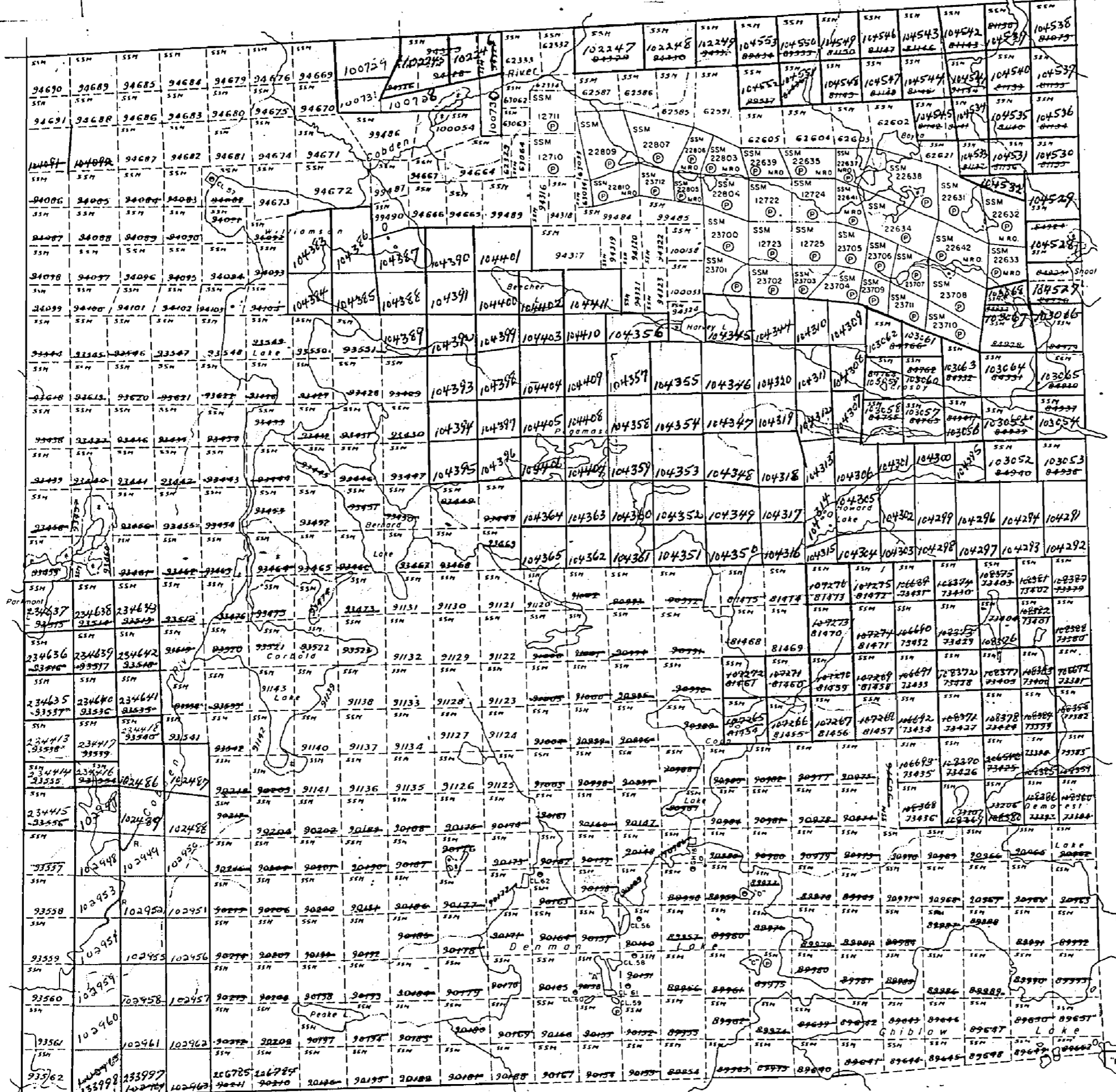
Subdivision of this twp. into lots and concessions annulled Oct. 15th, 1953.

400' surface rights reservation around all lakes and rivers.

Summer resort locations patented for surface rights only shown thus (circle with dot)

PARKINSON TWP. - M.1328

TWP. 167 - M.1609



PATTON TWP. - M.1329

PLAN NO. M.1317

DEPARTMENT OF MINES

— ONTARIO —



1317

PARKINSON TWP.

TWP. 167

PATTON TWP.

THE TOWNSHIP OF  
MONTGOMERY

DISTRICT OF  
ALGOMA

SAULT STE. MARIE  
MINING DIVISION

SCALE: 1-INCH = 40 CHAINS

LEGEND

- PATENTED LAND Ⓟ
- CROWN LAND SALE Ⓞ
- LEASES Ⓛ
- LOCATED LAND Loc.
- LICENSE OF OCCUPATION L.O.
- MINING RIGHTS ONLY M.R.O.
- SURFACE RIGHTS ONLY S.R.O.
- ROADS —
- IMPROVED ROADS —
- KING'S HIGHWAYS —
- RAILWAYS —
- POWER LINES —
- MARSH OR MUSKEG —
- MINES Ⓜ
- CANCELLED C.

NOTES

400' Surface Rights Reservation around all lakes and rivers.

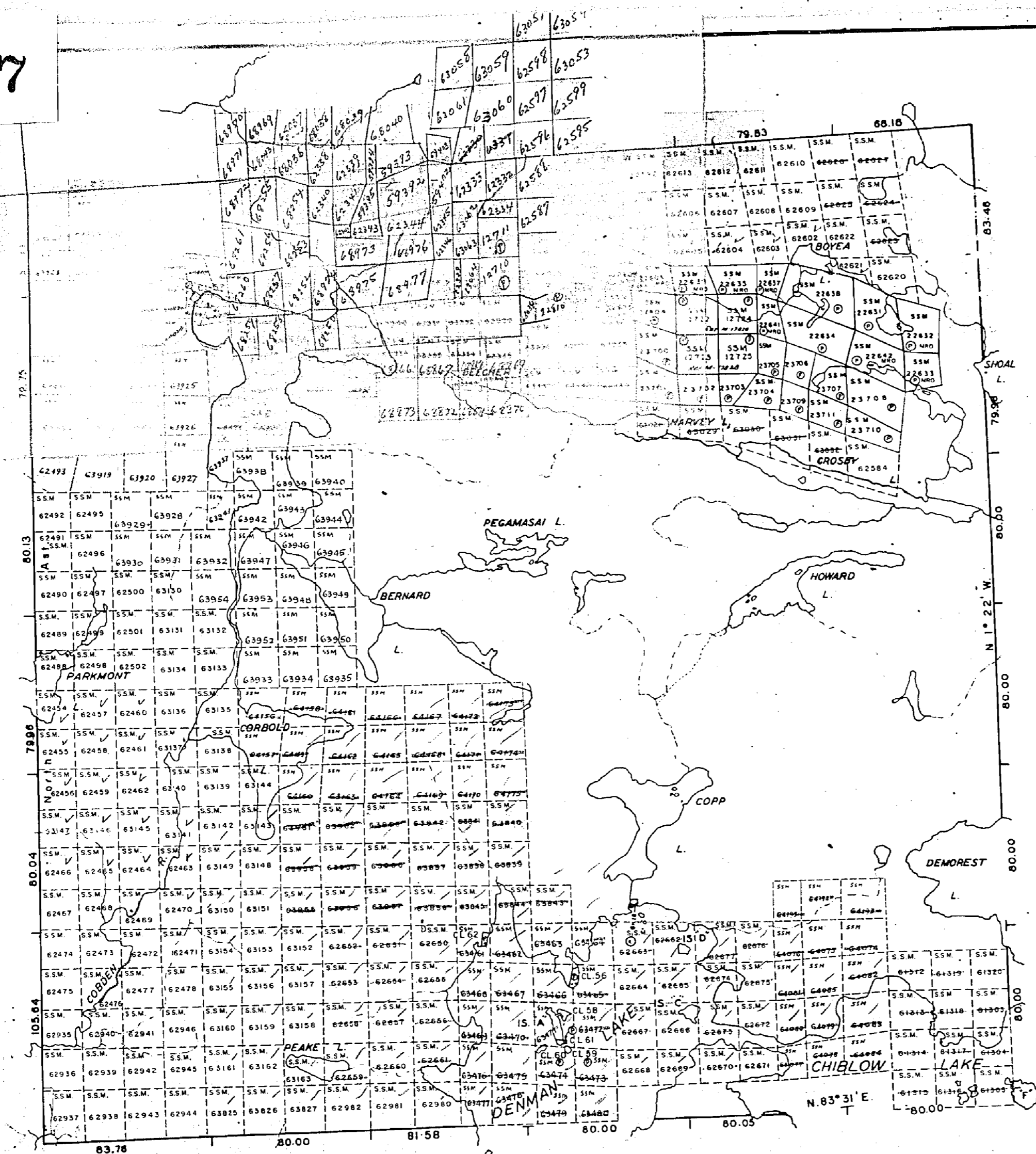
Mining claims accepted subject to survey, Sec. 53 (4) of the Mining Act.

Sand and gravel on all unpatented mining claims in this township reserved to the Crown.

PLAN NO. M.1317

DEPARTMENT OF MINES

— ONTARIO —





TWP-175

12 11 10 9 8 7 6 5 4 3 2 1

THE TOWNSHIP OF  
OF  
**MONTGOMERY**

DISTRICT OF  
ALGOMA

SAULT STE. MARIE  
MINING DIVISION

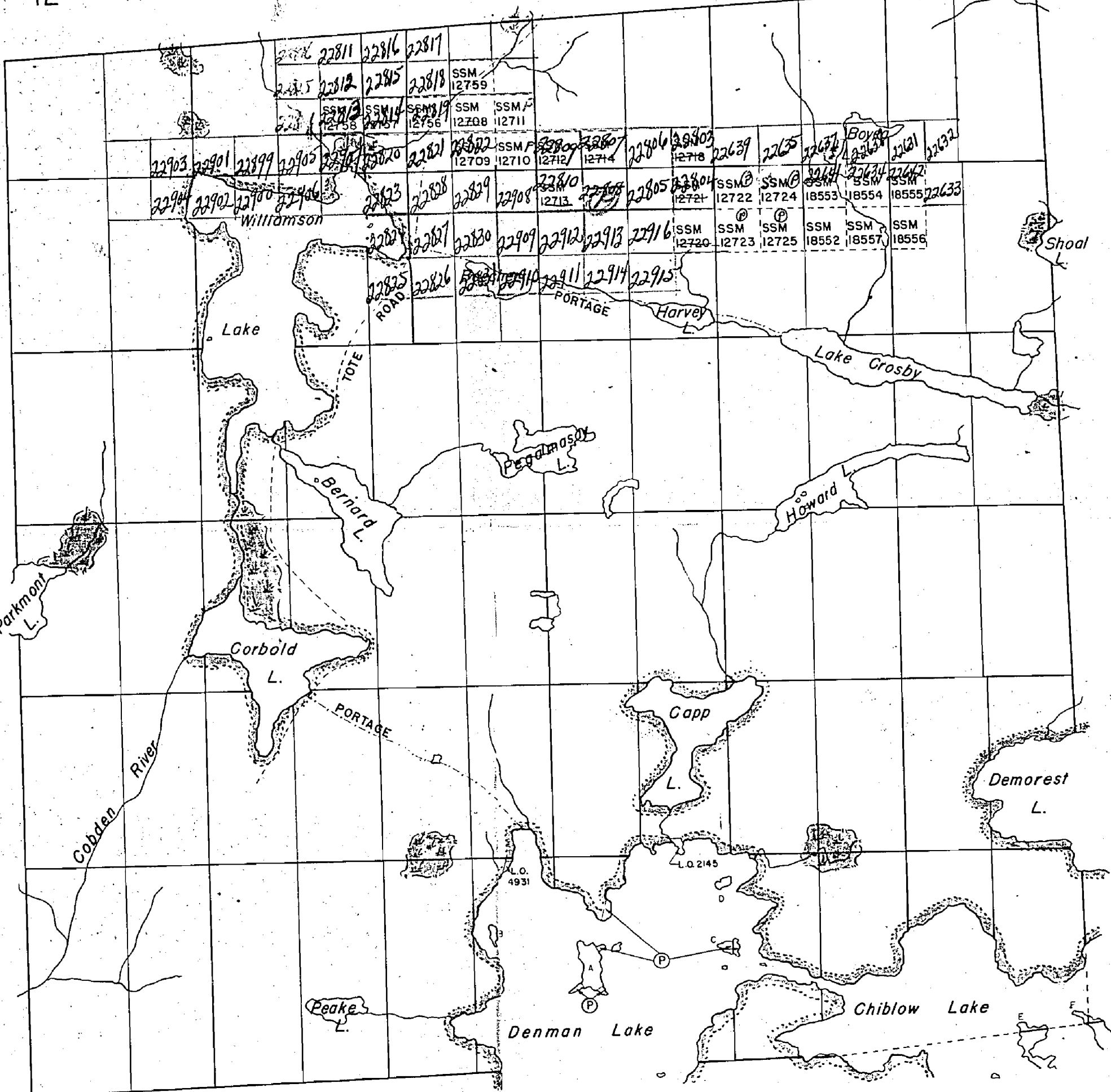
SCALE: 1-INCH=40 CHAINS

PARKINSON TWP.

TWP-167

PATTON TWP.

VI  
V  
IV  
III  
II  
I



LEGEND

- PATENTED LAND (P)
- CROWN LAND SALE (S)
- LOCATED LAND (Loc.)
- LICENSE OF OCCUPATION (L.O.)
- LEASES (L)
- ROADS (—+—+—+—)
- IMPROVED ROADS (—+—+—+—+—)
- RAILWAYS (—+—+—+—+—+—)
- POWER LINES (—+—+—+—+—+—+—)
- MARSH OR MUSKEG (—+—+—+—+—+—+—+—)

NOTES

SURFACE RESERVATIONS 200 FEET  
WIDE BY DEPT. OF L.&F.

M.1317

PLAN NO.-SSM-72-

DEPARTMENT OF MINES  
-ONTARIO-

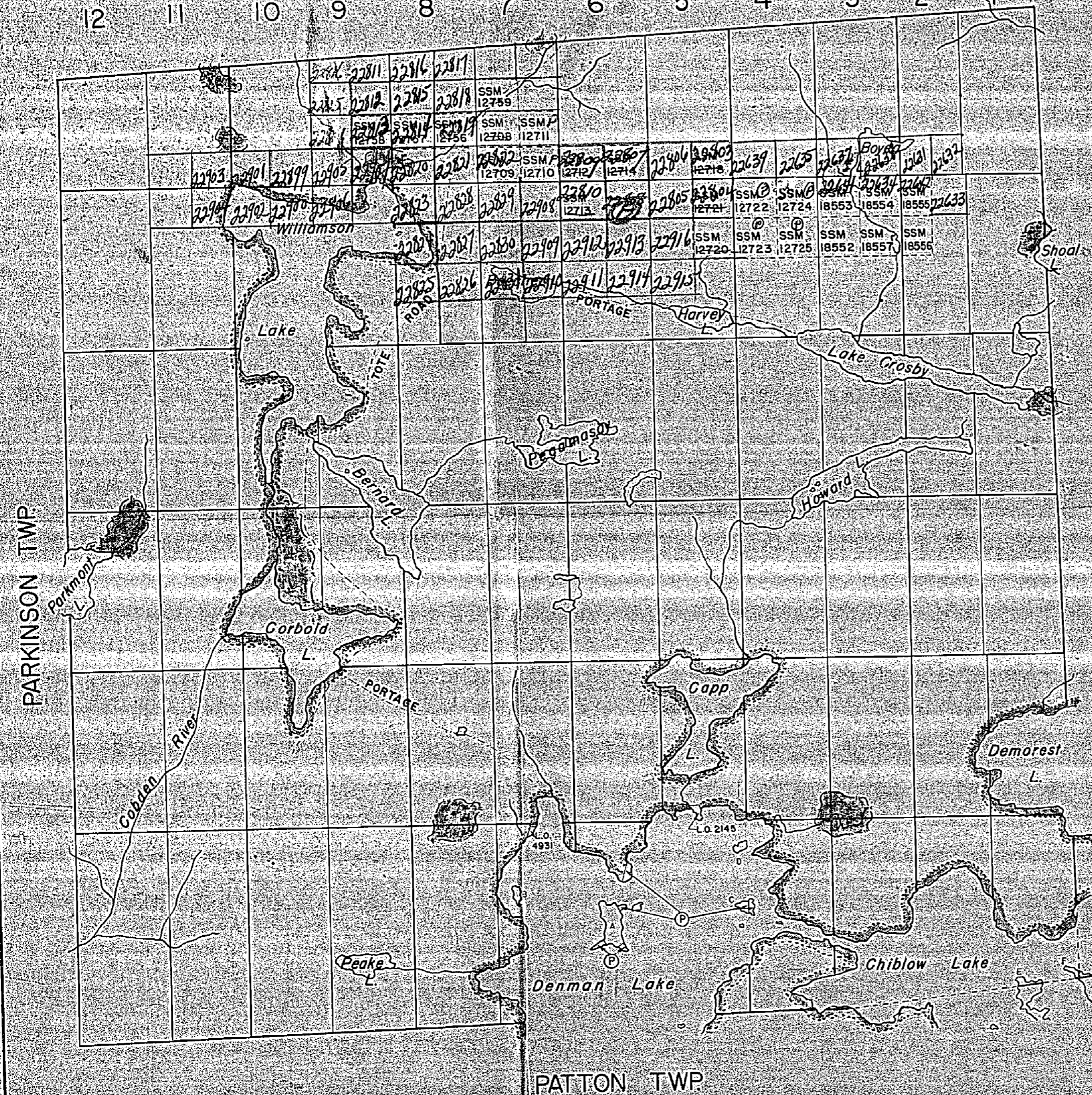
1318

MONTGOMERY TWP-22W

TWP-175

12 11 10 9 8 7 6 5 4 3 2 1

THE TOWNSHIP  
OF  
**MONTGOMERY**  
DISTRICT OF  
ALGOMA  
SAULT STE. MARIE  
MINING DIVISION  
SCALE: 1-INCH=40 CHAINS



**LEGEND**

- PATENTED LAND
- CROWN LAND SALE
- LOCATED LAND
- LICENSE OF OCCUPATION
- LEASES
- ROADS
- IMPROVED ROADS
- RAILWAYS
- POWER LINES
- MARSH OR MUSKEG

**NOTES**

SURFACE RESERVATIONS 200 FEET WIDE BY DEPT. OF L.A.F.

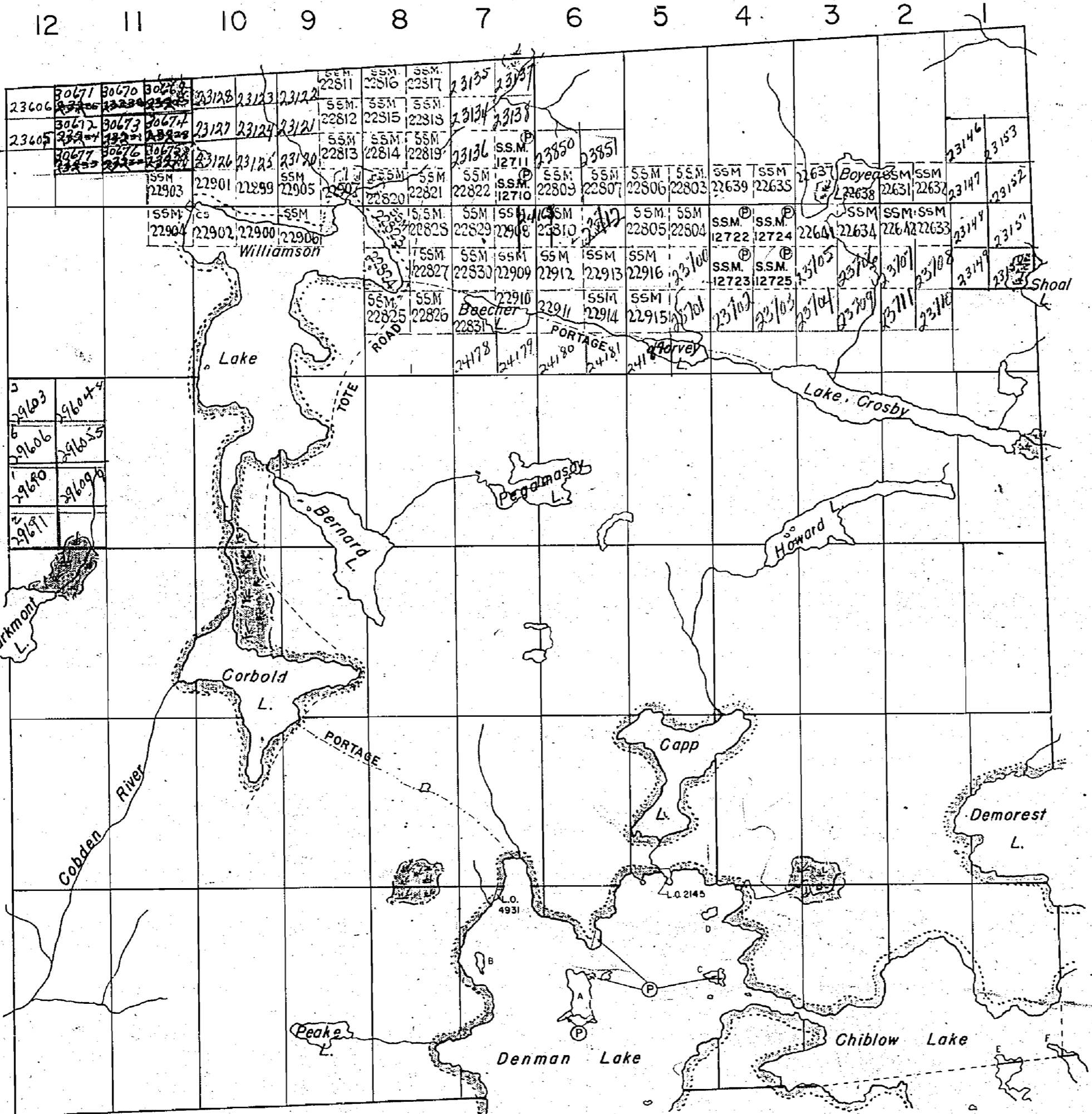
M.1317

PLAN NO-SSM-72-  
DEPARTMENT OF MINES  
-ONTARIO-

GM

MONTGOMERY TWP - 22W - 2

TWP-175 **OFFICE MAP**



VI

V

IV

III

II

I

TWP-167

THE TOWNSHIP OF  
OF  
**MONTGOMERY**

DISTRICT OF  
ALGOMA

SAULT STE. MARIE  
MINING DIVISION

SCALE: 1-INCH=40 CHAINS

**LEGEND**

|                       |      |
|-----------------------|------|
| PATENTED LAND         | (P)  |
| CROWN LAND SALE       | (S)  |
| LOCATED LAND          | Loc. |
| LICENSE OF OCCUPATION | L.O. |
| LEASES                | (L)  |
| ROADS                 | —    |
| IMPROVED ROADS        | —    |
| RAILWAYS              | —    |
| POWER LINES           | —    |
| MARSH OR MUSKEG       | —    |

**NOTES**

SURFACE RESERVATIONS, 200 FEET  
WIDE BY DEPT. OF L.&F.

*Open June 1/52*

*M.1317*

PLAN NO.-SSM-97-

DEPARTMENT OF MINES  
-ONTARIO-

PATTON TWP.