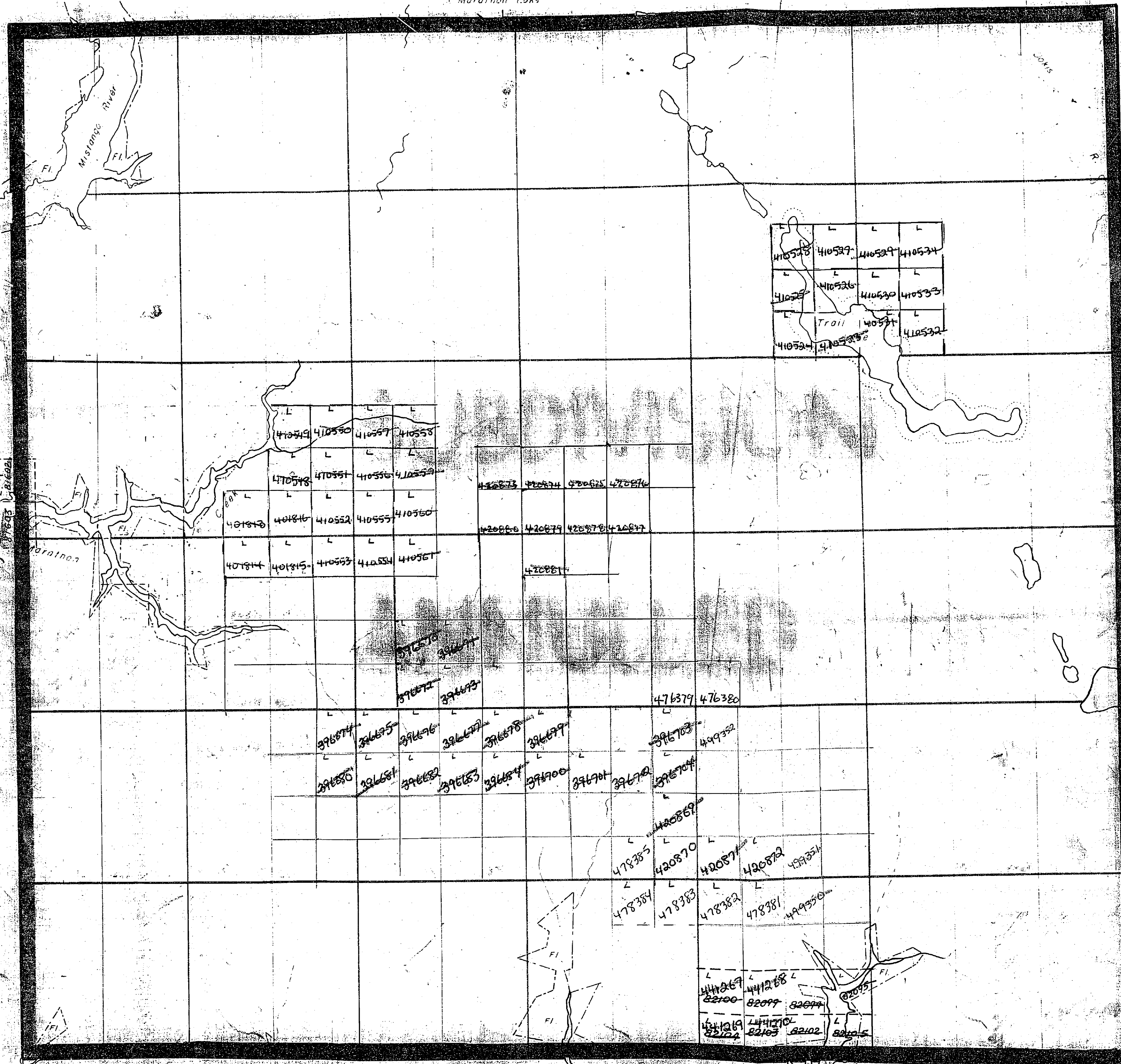


Maraton Twp.

Marathon Lake



VI

V

IV

III

II

I

Gaina Twp.

THE TOWNSHIP
OF
MOODY

DISTRICT OF
COCHRANE
LARDER LAKE
MINING DIVISION

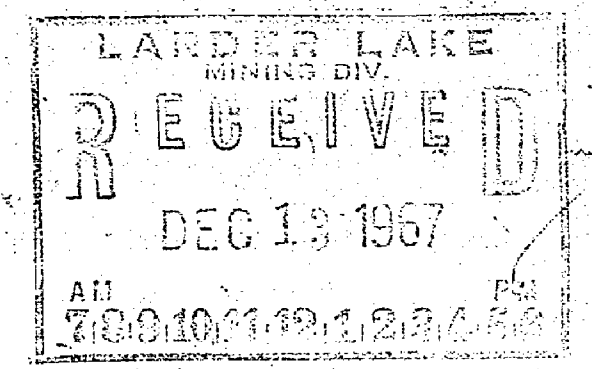
SCALE: 1-INCH=40 CHAINS

LEGEND

- PATENTED LAND Ⓟ
- CROWN LAND SALE C.S.
- LEASES Ⓛ
- LOCATED LAND Loc.
- LICENSE OF OCCUPATION L.O.
- MINING RIGHTS - ONLY M.R.O.
- SURFACE RIGHTS ONLY S.R.O.
- ROADS — — — — —
- IMPROVED ROADS — — — — —
- KING'S HIGHWAYS — — — — —
- RAILWAYS — — — — —
- POWER LINES — — — — —
- MARSH OR MUSKEG — — — — —
- MINES X
- CANCELLED C

NOTES

400' Reserve To Dept of Lands & Forests
shown thus:
L.O. 937 shown thus: File 1418



Rep. by [unclear]
SENT 13/79

PLAN NO. - M. 1832

DEPARTMENT OF MINES
— ONTARIO —

Knox Twp.

13 12 11 10 9 8 7 6 5 4 3 2 1

THE TOWNSHIP OF
OF

MOODY

DISTRICT OF
COCHRANE

LARDER LAKE
MINING DIVISION

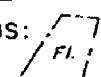
SCALE: 1-INCH=40 CHAINS

LEGEND

PATENTED LAND	⊕
CROWN LAND SALE	C.S.
LEASES	⊙
LOCATED LAND	L.C.
LICENSE OF OCCUPATION	L.O.
MINING RIGHTS ONLY	M.R.O.
SURFACE RIGHTS ONLY	S.R.O.
ROADS	—
IMPROVED ROADS	—
KING'S HIGHWAYS	—
RAILWAYS	—
POWER LINES	—
MARSH OR MUSKEG	—
MINES	⊗
CANCELLED	C.

NOTES

SUBDIVISION OF THIS TOWNSHIP INTO LOTS
AND CONCESSIONS WAS ANNULLED 29 MAY, 1963.

L.O. 8674 SHOWN THUS:  COVERS LAND
BELOW 881' CONTOUR

AREAS WITHDRAWN FROM DISPOSITION

- M.R.O. - MINING RIGHTS ONLY
- S.R.O. - SURFACE RIGHTS ONLY
- M.+S. - SURFACE AND SURFACE RIGHTS

Description	Order No.	Date	Disposition	File
⊕	SEC-36780	W-8/86	20/01/86	M.+S.
	re-opened 0/3/87 Approval			



Ministry of Natural Resources and Mines
Ministry of Northern Development

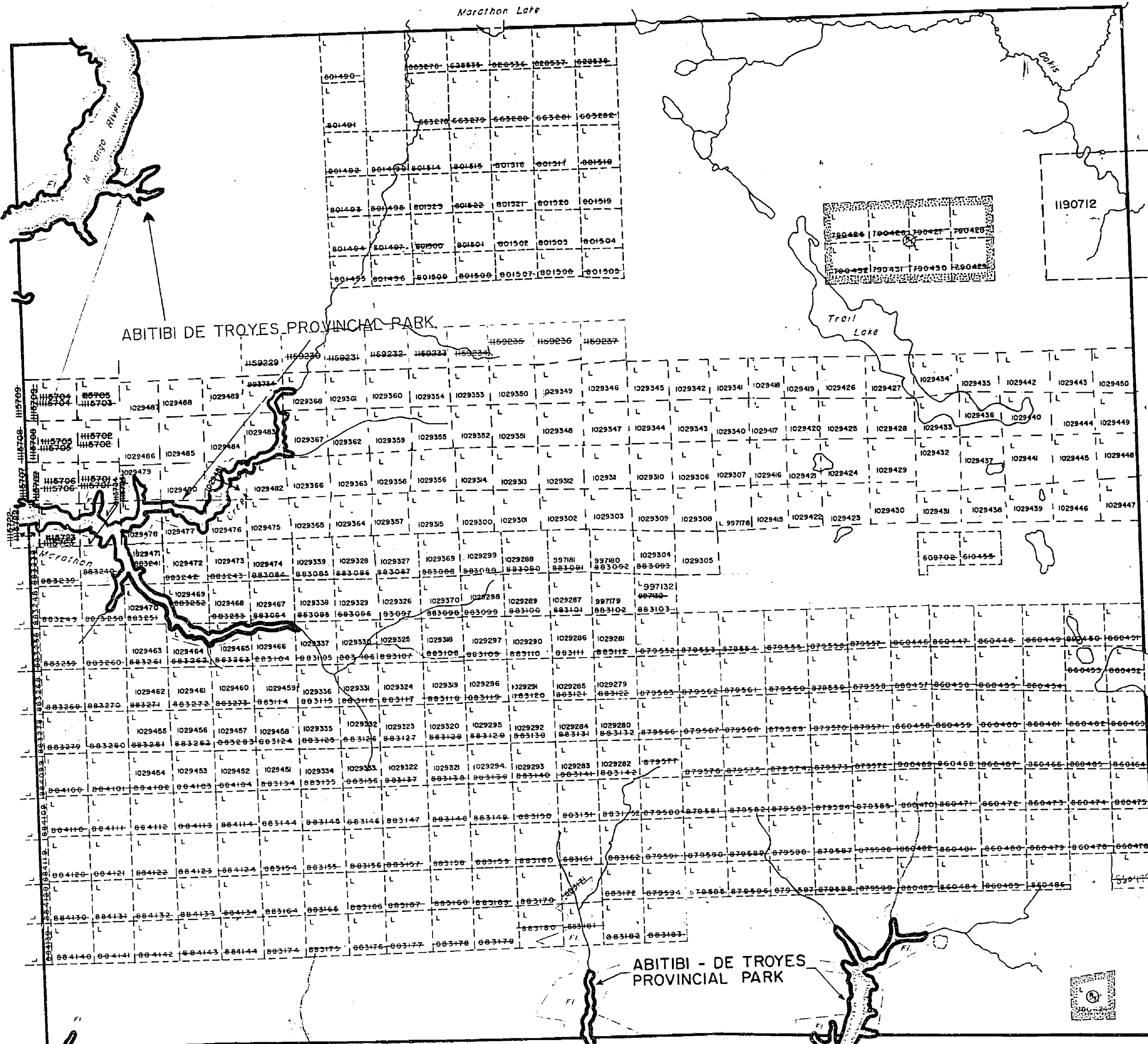
Date OCTOBER, 1986

Plan No.

G-3544

MARATHON TP.

Marathon Lake



WESLEY TP.

GALNA TP.

KNOX TP.

REMOVED FROM CIRCULATION
AND ARCHIVED ON SEPT 24/92

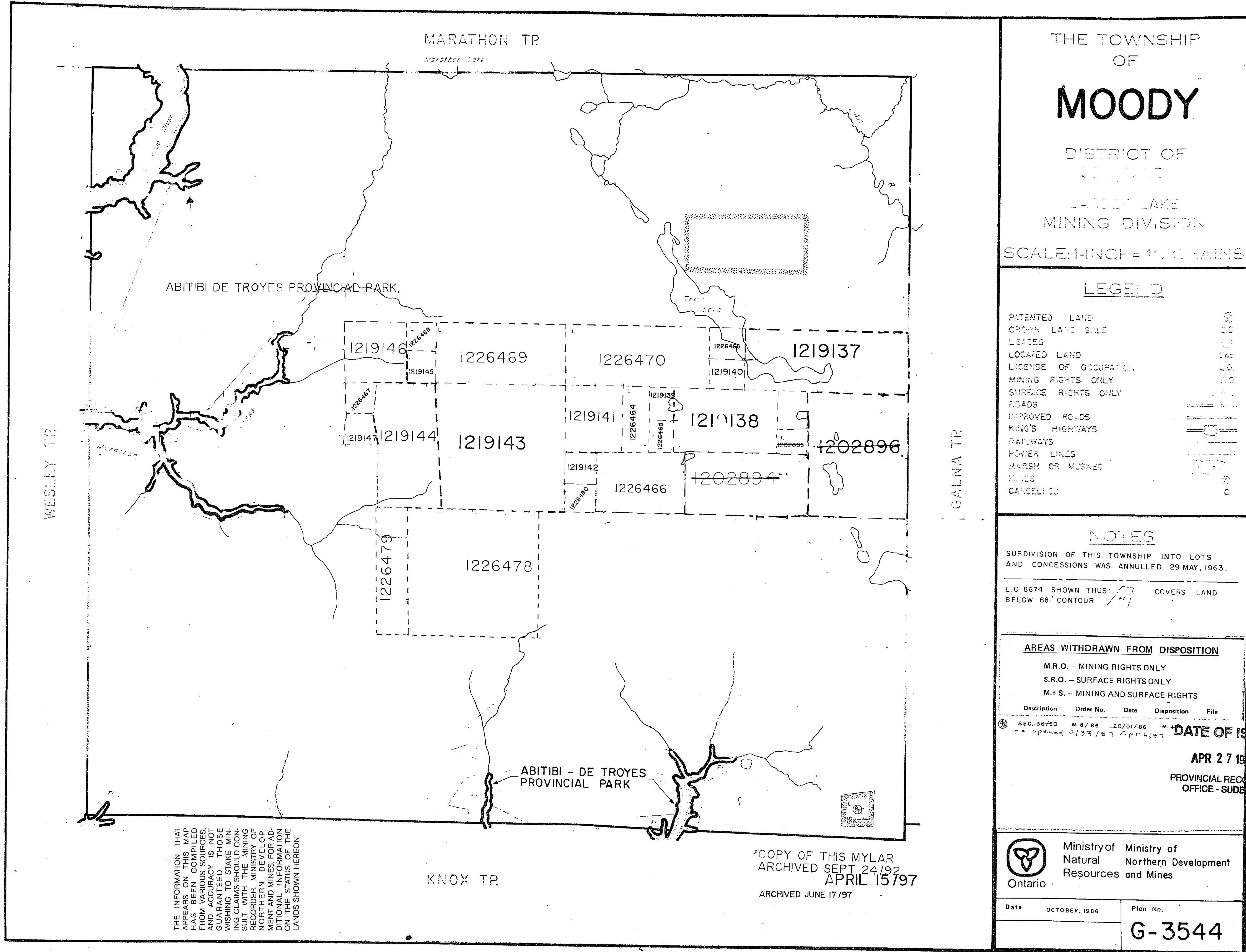
THE INFORMATION THAT APPEARS ON THIS MAP HAS BEEN COMPILED FROM VARIOUS SOURCES, AND ACCURACY IS NOT GUARANTEED. THOSE WISHING TO STAKE MINING CLAIMS SHOULD CONSULT WITH THE MINING RECORDER, MINISTRY OF NORTHERN DEVELOPMENT AND MINES, FOR ADDITIONAL INFORMATION ON THE STATUS OF THE LANDS SHOWN HEREON.

G-3244

G-3244

MOODY YGCOM

MOODY YGCOM



THE TOWNSHIP OF
MOODY

DISTRICT OF
LAC LA PLOQUE
LAC LA PLOQUE
MINING DIVISION
SCALE: 1 INCH = 40 CHAINS

LEGEND

- PATENTED LAND
- CROWN LAND SALE
- LEASES
- LOCATED LAND
- LICENSE OF OCCUPATION
- MINING RIGHTS ONLY
- SURFACE RIGHTS ONLY
- ROADS
- IMPROVED ROADS
- KING'S HIGHWAYS
- RAILWAYS
- POWER LINES
- MARSH OR MUSKIEG
- MINES
- CANCELLED

NOTES

SUBDIVISION OF THIS TOWNSHIP INTO LOTS AND CONCESSIONS WAS ANNULLED 29 MAY, 1963.
L.O. 8674 SHOWN THUS: COVERS LAND BELOW 88' CONTOUR

AREAS WITHDRAWN FROM DISPOSITION

- M.R.O. - MINING RIGHTS ONLY
- S.R.O. - SURFACE RIGHTS ONLY
- M.+S. - MINING AND SURFACE RIGHTS

Description	Order No.	Date	Disposition	File
SEC-36780	W-8/88	20/01/86	M.	
re-opened 0/33/87 April 87				

DATE OF ISSUE

APR 27 1988

PROVINCIAL RECORDING OFFICE - SUDBURY

Ontario Ministry of Natural Resources and Mines
Ministry of Northern Development

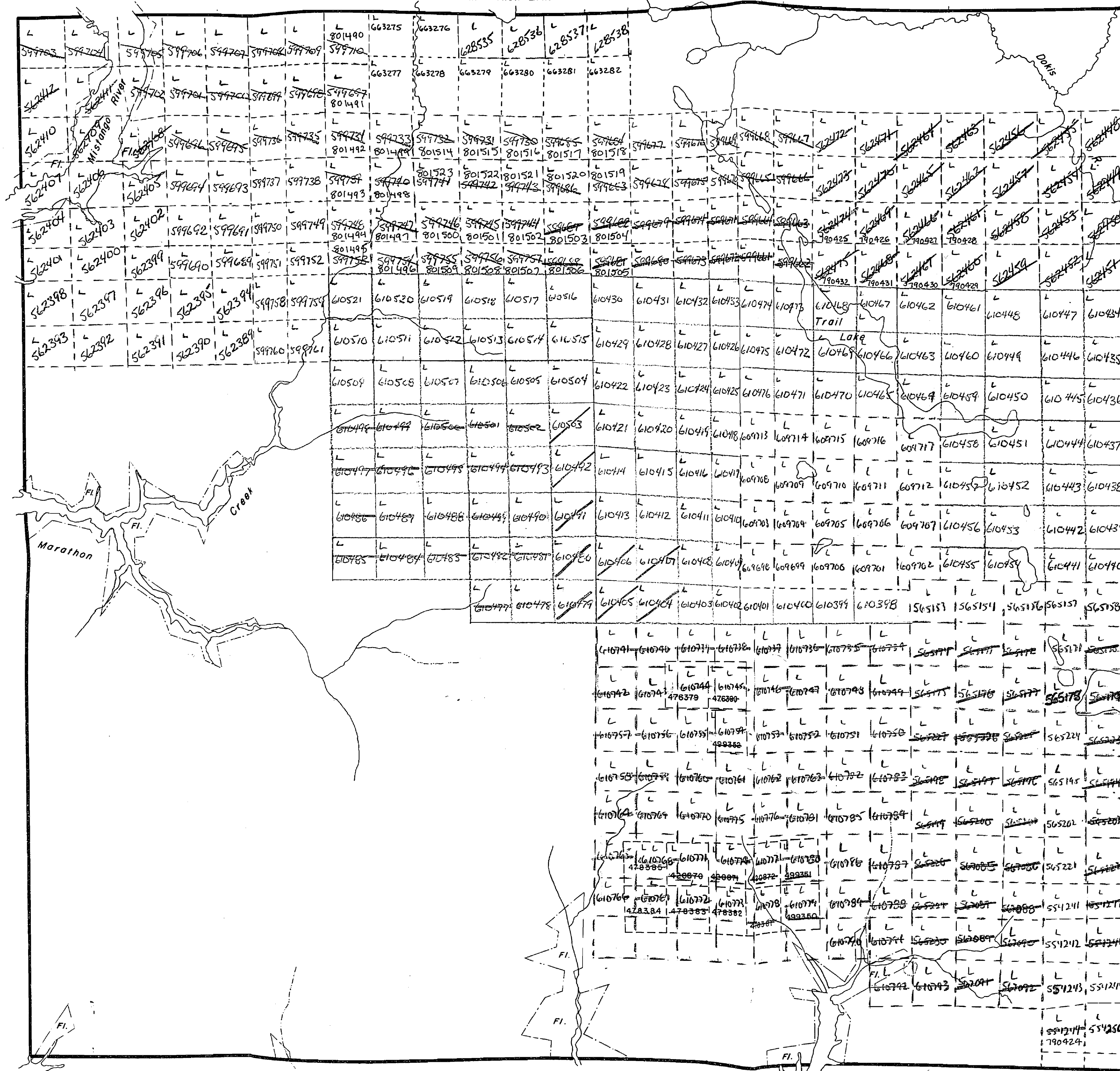
Date: OCTOBER, 1986
Plan No. **G-3544**

THE INFORMATION THAT APPEARS ON THIS MAP HAS BEEN COMPILED FROM VARIOUS SOURCES. THE DISTRICT OF SUDBURY DOES NOT GUARANTEE THE ACCURACY OF THE INFORMATION. THE DISTRICT OF SUDBURY DOES NOT WARRANT THE USE OF THIS INFORMATION FOR ANY PURPOSE OTHER THAN THAT FOR WHICH IT WAS INTENDED. THE DISTRICT OF SUDBURY DOES NOT ACCEPT LIABILITY FOR ANY LOSS OR DAMAGE, INCLUDING REASONABLE CONSEQUENCES, ARISING FROM THE USE OF THIS INFORMATION.

COPY OF THIS MYLAR ARCHIVED SEPT 24/92
APRIL 15/97
ARCHIVED JUNE 17/97

MARATHON TR. M.542

Marathon Lake



WESLEY TR. M.613

GALNA TR. M.480

KNOX TR. M.525

THE TOWNSHIP OF

MOODY

DISTRICT OF COCHRANE

LARDER LAKE MINING DIVISION

SCALE: 1-INCH=40 CHAINS

LEGEND

- PATENTED LAND
- CROWN LAND SALE
- LEASES
- LOCATED LAND
- LICENSE OF OCCUPATION
- MINING RIGHTS ONLY
- SURFACE RIGHTS ONLY
- ROADS
- IMPROVED ROADS
- KING'S HIGHWAYS
- RAILWAYS
- POWER LINES
- MARSH OR MUSKEG
- MINES
- CANCELLED

NOTES

400' surface rights reservation along the shores of all lakes and rivers.

L.O. 8674 shown thus: covers land below contour 826' and 881'.

Subdivision of this township in lots and concessions was annulled May 29, 1963.

PLAN NO.- M. 1832

ONTARIO

MINISTRY OF NATURAL RESOURCES SURVEYS AND MAPPING BRANCH

Handwritten note: 17/1/84

MARATHON TR

Marathon Lake

THE TOWNSHIP OF

MOODY

DISTRICT OF COCHRANE

LARDER LAKE MINING DIVISION
















SCALE: 1-INCH=40 CHAINS

DATE OF ISSUE

APR 15 1997

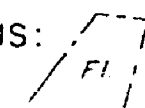

LARDER LAKE MINING RECORDERS OFFICE

LEGEND

- PATENTED LAND 
- CROWN LAND SALE 
- LEASES 
- LOCATED LAND 
- LICENSE OF OCCUPATION 
- MINING RIGHTS ONLY 
- SURFACE RIGHTS ONLY 
- ROADS 
- IMPROVED ROADS 
- KING'S HIGHWAYS 
- RAILWAYS 
- POWER LINES 
- MARSH OR MUSKEG 
- MINES 
- CANCELLED 


NOTES

SUBDIVISION OF THIS TOWNSHIP INTO LOTS AND CONCESSIONS WAS ANNULLED 29 MAY, 1963.

L.O. 8674 SHOWN THUS:  COVERS LAND BELOW 881' CONTOUR 

AREAS WITHDRAWN FROM DISPOSITION

- M.R.O. - MINING RIGHTS ONLY
- S.R.O. - SURFACE RIGHTS ONLY
- M.+S. - MINING AND SURFACE RIGHTS

Description	Order No.	Date	Disposition	File
	SEC-36780	W-8/86	20/01/86	M.+S.
	re-opened 0/33/87 Apr 1987			

THE INFORMATION THAT APPEARS ON THIS MAP HAS BEEN COMPILED FROM VARIOUS SOURCES, AND ACCURACY IS NOT GUARANTEED. THOSE WISHING TO STAKE MINING CLAIMS SHOULD CONSULT WITH THE MINING RECORDER, MINISTRY OF NORTHERN DEVELOPMENT AND MINES, FOR ADDITIONAL INFORMATION ON THE STATUS OF THE LANDS SHOWN HEREON.

KNOX TR.

COPY OF THIS MYLAR ARCHIVED SEPT 24/92

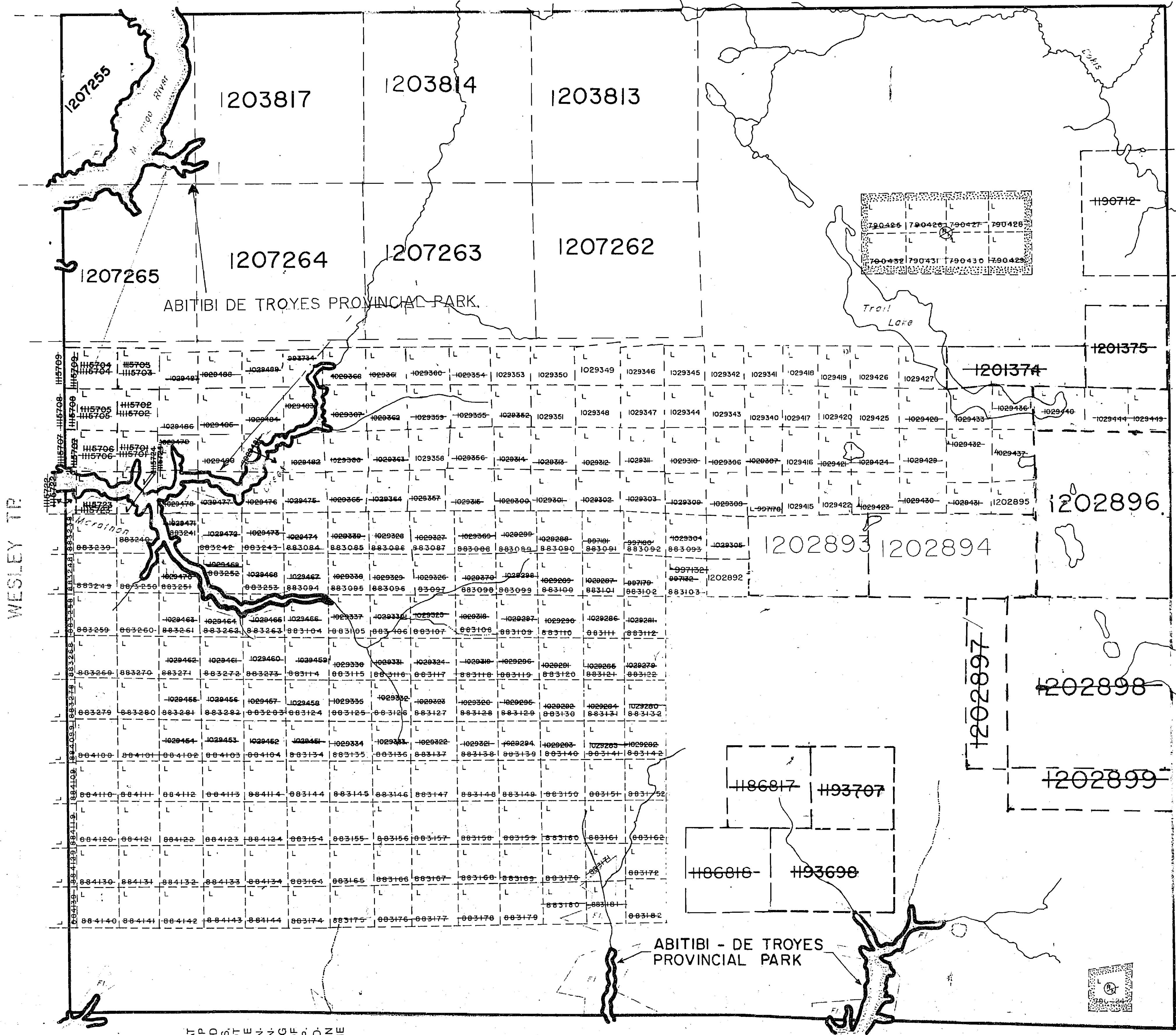


Ministry of Natural Resources and Mines / Ministry of Northern Development and Mines

Date: OCTOBER, 1986

Plan No.

G-3544



PLAN NUMBER 07548
IRVINE, CALIFORNIA

PLAN HOLD CORPORATION
IRVINE, CALIFORNIA

PLAN HOLD CORPORATION
IRVINE, CALIFORNIA

TRIM LINE

G-3344

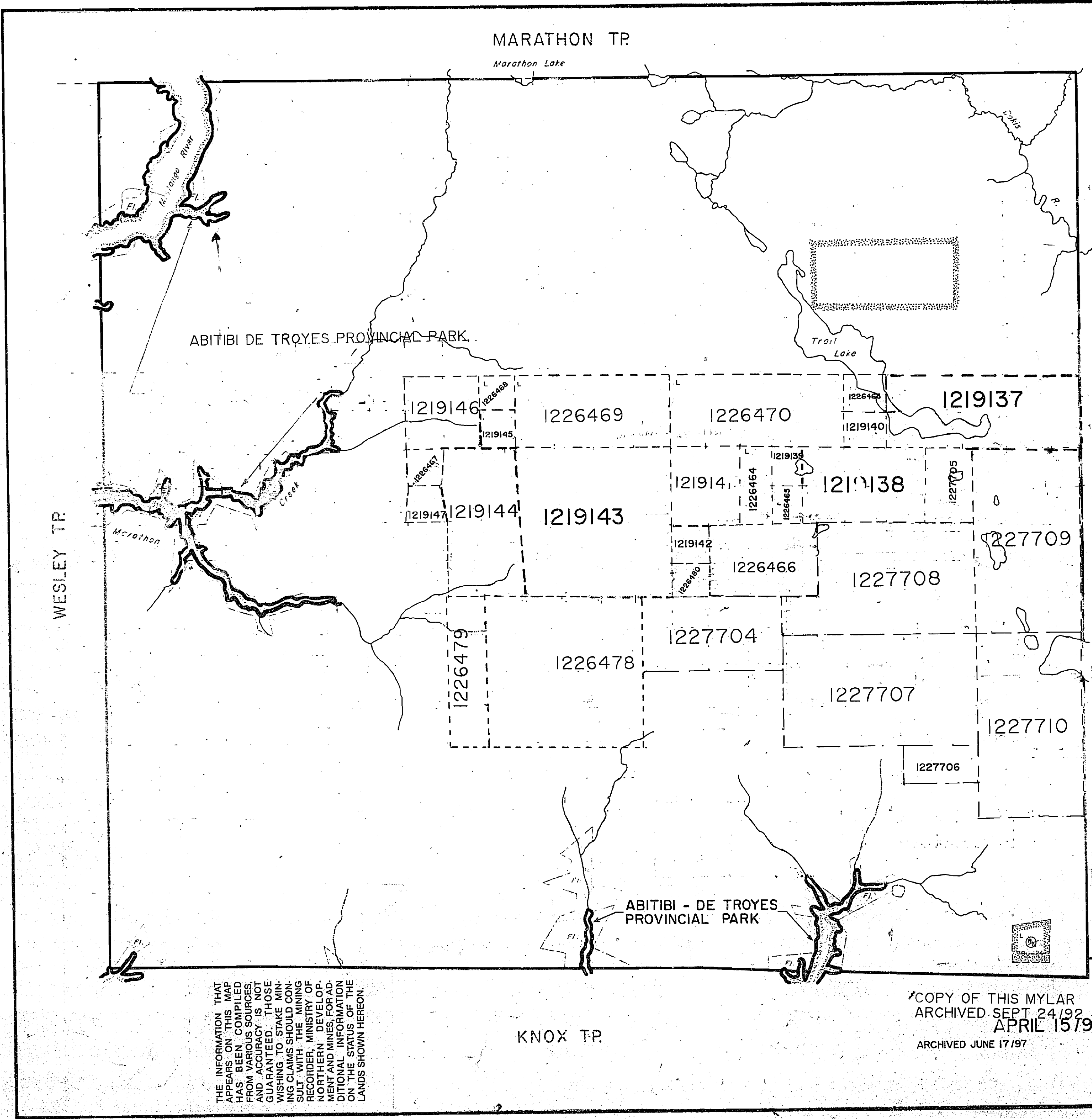
MOODY MS

G-3344

G-3244

MOODY MS

G-3244



THE TOWNSHIP OF
OF
MOODY
DISTRICT OF COCHRANE
LARDER LAKE
MINING DIVISION
SCALE: 1-INCH=40 CHAINS

LEGEND

PATENTED LAND	⊗
CROWN LAND SALE	⊙
LEASES	⊖
LOCATED LAND	⊕
LICENSE OF OCCUPATION	L.O.
MINING RIGHTS ONLY	M.R.O.
SURFACE RIGHTS ONLY	S.R.O.
ROADS	—
IMPROVED ROADS	—
KING'S HIGHWAYS	—
RAILWAYS	—
POWER LINES	—
MARSH OR MUSKEG	—
MINES	—
CANCELLED	—

NOTES
SUBDIVISION OF THIS TOWNSHIP INTO LOTS AND CONCESSIONS WAS ANNULLED 29 MAY, 1963.
L.O. 8674 SHOWN THUS: COVERS LAND BELOW 881' CONTOUR

AREAS WITHDRAWN FROM DISPOSITION

M.R.O. - MINING RIGHTS ONLY	
S.R.O. - SURFACE RIGHTS ONLY	
M.+S. - MINING AND SURFACE RIGHTS	

Description	Order No.	Date	Disposition	File
SEC-36780	W-8/86	20/01/86	M.+S.	
re-opened 0/33/87 Apr 6/87				

Ministry of Natural Resources and Mines
Ontario

Date: OCTOBER, 1986
Plan No: **G-3544**

THE INFORMATION THAT APPEARS ON THIS MAP HAS BEEN COMPILED FROM VARIOUS SOURCES, AND ACCURACY IS NOT GUARANTEED. THOSE WISHING TO STAKE MINING CLAIMS SHOULD CONSULT WITH THE MINING RECORDER, MINISTRY OF NORTHERN DEVELOPMENT AND MINES, FOR ADDITIONAL INFORMATION ON THE STATUS OF THE LANDS SHOWN HEREON.

COPY OF THIS MYLAR
ARCHIVED SEPT 24/92
APRIL 15/97
ARCHIVED JUNE 17/97

TRIM LINE

MARATHON TR

Marathon Lake

THE TOWNSHIP OF

MOODY

DISTRICT OF
CODFRANK

LARDER LAKE
MINING DIVISION

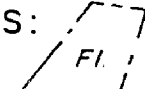
SCALE: 1 INCH = 40 CHAINS

LEGEND

PATENTED LAND	⊙
CROWN LAND SALE	⊙
LEASES	⊙
LOCATED LAND	⊙
LICENSE OF OCCUPATION	⊙
MINING RIGHTS ONLY	⊙
SURFACE RIGHTS ONLY	⊙
ROADS	—
IMPROVED ROADS	—
KING'S HIGHWAYS	—
RAILWAYS	—
POWER LINES	—
MARSH OR MUSKOG	—
MINES	⊙
CANCELLED	⊙

NOTES

SUBDIVISION OF THIS TOWNSHIP INTO LOTS AND CONCESSIONS WAS ANNULLED 29 MAY, 1963.

L.O. 8674 SHOWN THUS:  COVERS LAND BELOW 881' CONTOUR

AREAS WITHDRAWN FROM DISPOSITION

- M.R.O. - MINING RIGHTS ONLY
- S.R.O. - SURFACE RIGHTS ONLY
- M.+S. - MINING AND SURFACE RIGHTS

Description	Order No.	Date	Disposition	File
SEC. 36/80	W-8/86	20/01/86	M.+S.	
re-opened 2/33/87 April 87				

DATE OF ISSUE

APR 03 1998

PROVINCIAL RECORDING
OFFICE - SUDBURY



Ministry of Natural Resources and Mines
Ministry of Northern Development

Date OCTOBER, 1986

Plan No.

G-3544

WESLEY TR

GALNA TR

ABITIBI DE TROYES PROVINCIAL PARK

1219146

1219137

1219145

1219140

1219147

1219144

1219143

1219141

1219138

1202896

1219142

1202895

1202894

ABITIBI - DE TROYES
PROVINCIAL PARK

KNOX TR

COPY OF THIS MYLAR
ARCHIVED SEPT 24/92
APRIL 15/97

ARCHIVED JUNE 17/97

THE INFORMATION THAT APPEARS ON THIS MAP HAS BEEN COMPILED FROM VARIOUS SOURCES, AND ACCURACY IS NOT GUARANTEED. THOSE WISHING TO STAKE MINING CLAIMS SHOULD CONSULT WITH THE MINING RECORDER, MINISTRY OF NORTHERN DEVELOPMENT AND MINES, FOR ADDITIONAL INFORMATION ON THE STATUS OF THE LANDS SHOWN HEREON.

MARATHON TP. M.542

Marathon Lake

THE TOWNSHIP OF

MOODY

DISTRICT OF COCHRANE

LARDER LAKE MINING DIVISION

SCALE: 1-INCH=40 CHAINS

LEGEND

- PATENTED LAND Ⓟ
- CROWN LAND SALE C.S.
- LEASES Ⓛ
- LOCATED LAND Loc.
- LICENSE OF OCCUPATION L.O.
- MINING RIGHTS ONLY M.R.O.
- SURFACE RIGHTS ONLY S.R.O.
- ROADS — — — — —
- IMPROVED ROADS = = = = =
- KING'S HIGHWAYS — — — — —
- RAILWAYS — — — — —
- POWER LINES — — — — —
- MARSH OR MUSKEG * * *
- MINES X
- CANCELLED C.

NOTES

400' surface rights reservation along the shores of all lakes and rivers.

L.O. 8674 shown thus: covers land below contour 826' and 881'.

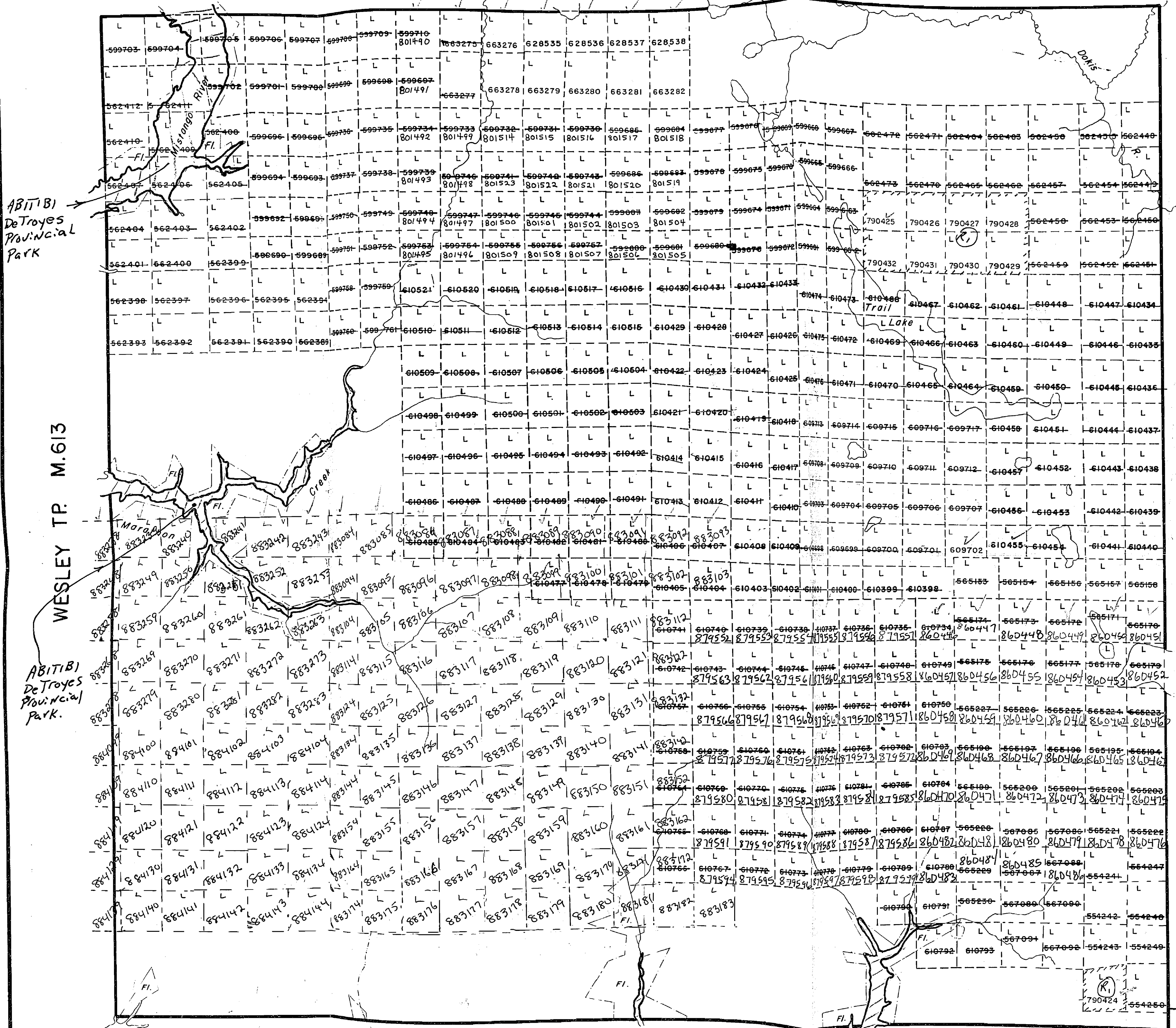
Subdivision of this township in lots and concessions was annulled May 29, 1963.

Ⓟ Sec. 36/80 - w. 8/80 20/10/80 mts

PLAN NO. - M. 1832

ONTARIO
MINISTRY OF NATURAL RESOURCES
SURVEYS AND MAPPING BRANCH

RECEIVED August 17-1984



KNOX TP. M.525

MARATHON TP

Marathon Lake

THE TOWNSHIP OF

MOODY

DISTRICT OF COCHRANE

LARDER LAKE MINING DIVISION

SCALE: 1-INCH=40 CHAINS

LEGEND

- PATENTED LAND
- CROWN LAND SALE
- LEASES
- LOCATED LAND
- LICENSE OF OCCUPATION
- MINING RIGHTS ONLY
- SURFACE RIGHTS ONLY
- ROADS
- IMPROVED ROADS
- KING'S HIGHWAYS
- RAILWAYS
- POWER LINES
- MARSH OR MUSKEG
- MINES
- CANCELLED

DATE OF ISSUE

JUN 27 1997

LARDER LAKE MINING RECORDERS OFFICE

NOTES

SUBDIVISION OF THIS TOWNSHIP INTO LOTS AND CONCESSIONS WAS ANNULLED 29 MAY, 1963.

L.O. 8674 SHOWN THUS: COVERS LAND BELOW 881' CONTOUR

AREAS WITHDRAWN FROM DISPOSITION

- M.R.O. - MINING RIGHTS ONLY
- S.R.O. - SURFACE RIGHTS ONLY
- M.+S. - MINING AND SURFACE RIGHTS

Description	Order No.	Date	Disposition	File
	SEC. 36/80	W-8/86	20/01/86	M.+S.
	re-opened 01/33/87 Apr 6/87			

THE INFORMATION THAT APPEARS ON THIS MAP HAS BEEN COMPILED FROM VARIOUS SOURCES, AND ACCURACY IS NOT GUARANTEED. THOSE WISHING TO STAKE MINING CLAIMS SHOULD CONSULT WITH THE MINING RECORDER, MINISTRY OF NORTHERN DEVELOPMENT AND MINES, FOR ADDITIONAL INFORMATION ON THE STATUS OF THE LANDS SHOWN HEREON.

KNOX TP.

COPY OF THIS MYLAR ARCHIVED SEPT 24/92 APRIL 15/97 ARCHIVED JUNE 17/97

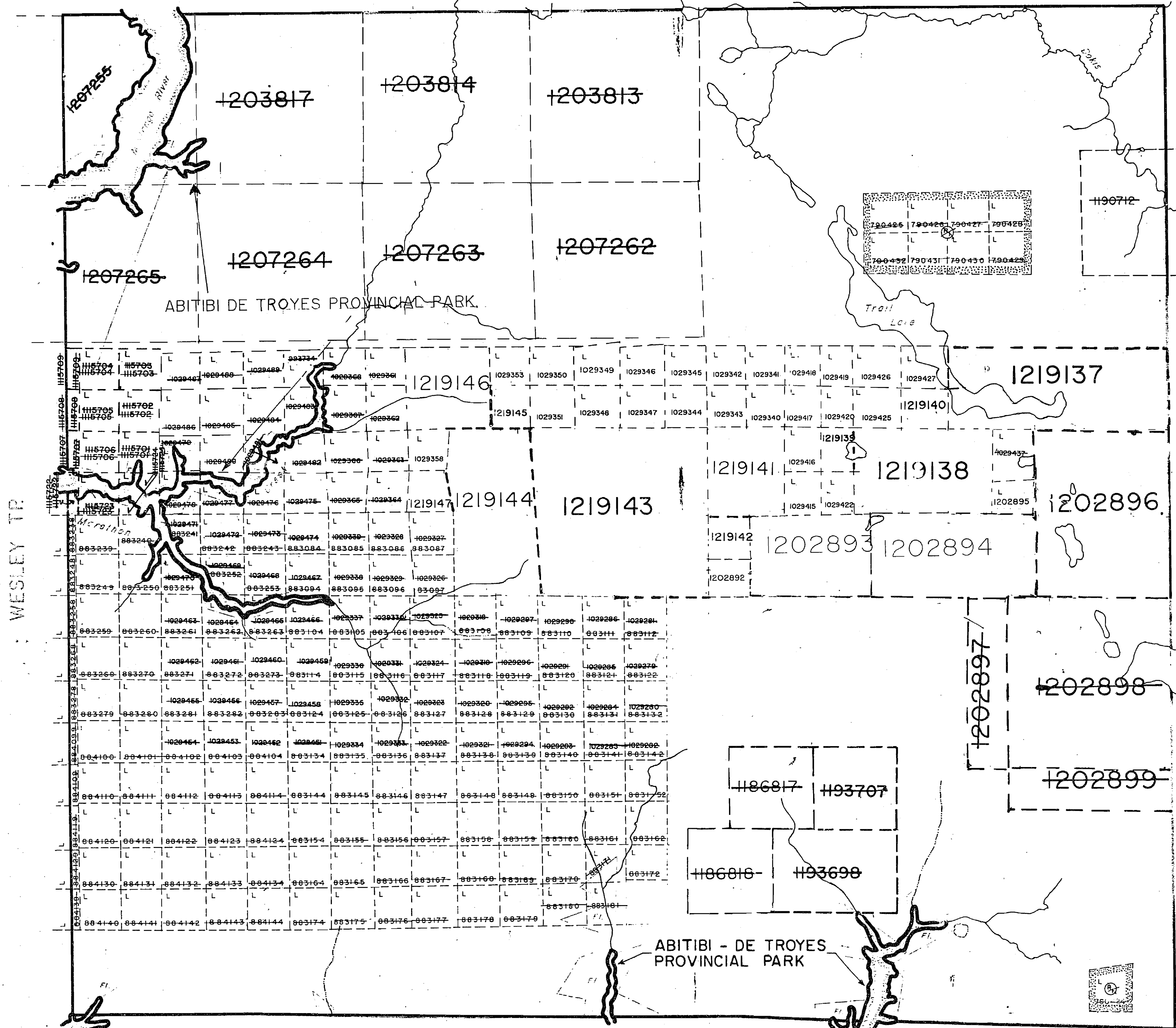


Ministry of Natural Resources and Mines / Ministry of Northern Development

Date: OCTOBER, 1986

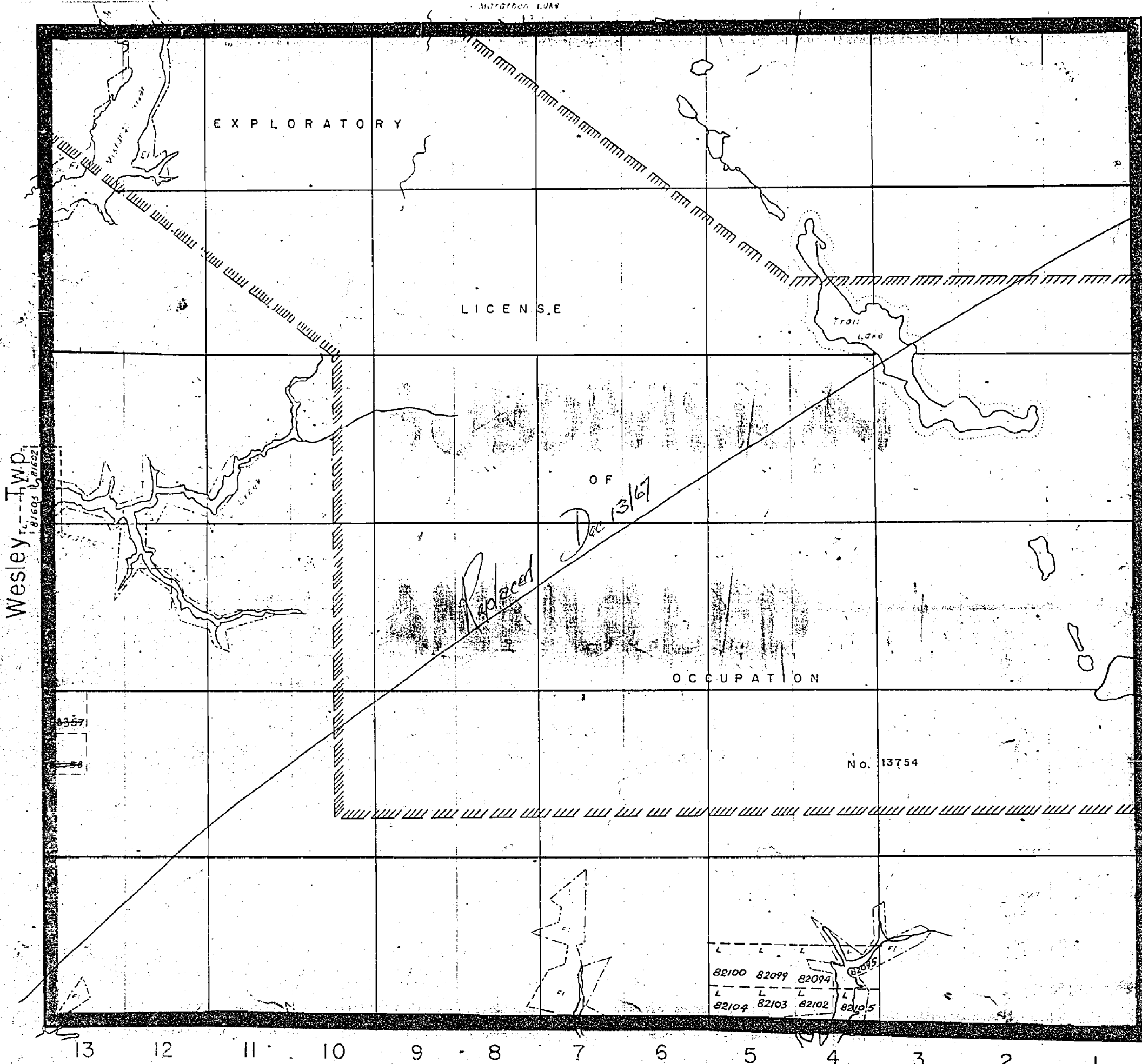
Plan No.

G-3544



1832

Maraton Twp.



VI
V
IV
III
II
I

Galna Twp.

Wesley Twp.

THE TOWNSHIP OF
OF
MOODY

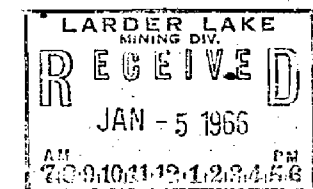
DISTRICT OF COCHRANE
LARDER LAKE MINING DIVISION
SCALE: 1-INCH=40 CHAINS

LEGEND

PATENTED LAND	Ⓟ
CROWN LAND SALE	C.S.
LEASES	Ⓛ
LOCATED LAND	Loc.
LICENSE OF OCCUPATION	L.O.
MINING RIGHTS ONLY	M.R.O.
SURFACE RIGHTS ONLY	S.R.O.
ROADS	—
IMPROVED ROADS	—
KING'S HIGHWAYS	—
RAILWAYS	—
POWER LINES	—
MARSH OR MUSKEG	—
MINES	Ⓧ
CANCELLED	C.

NOTES

400' Reserve To Dept of Lands & Forests shown thus: .
L.O. 937 shown thus: Fita 14:8
Area temporarily withdrawn from staking indicated thus: L.O. No. 13754



PLAN NO. - M. 1832

DEPARTMENT OF MINES

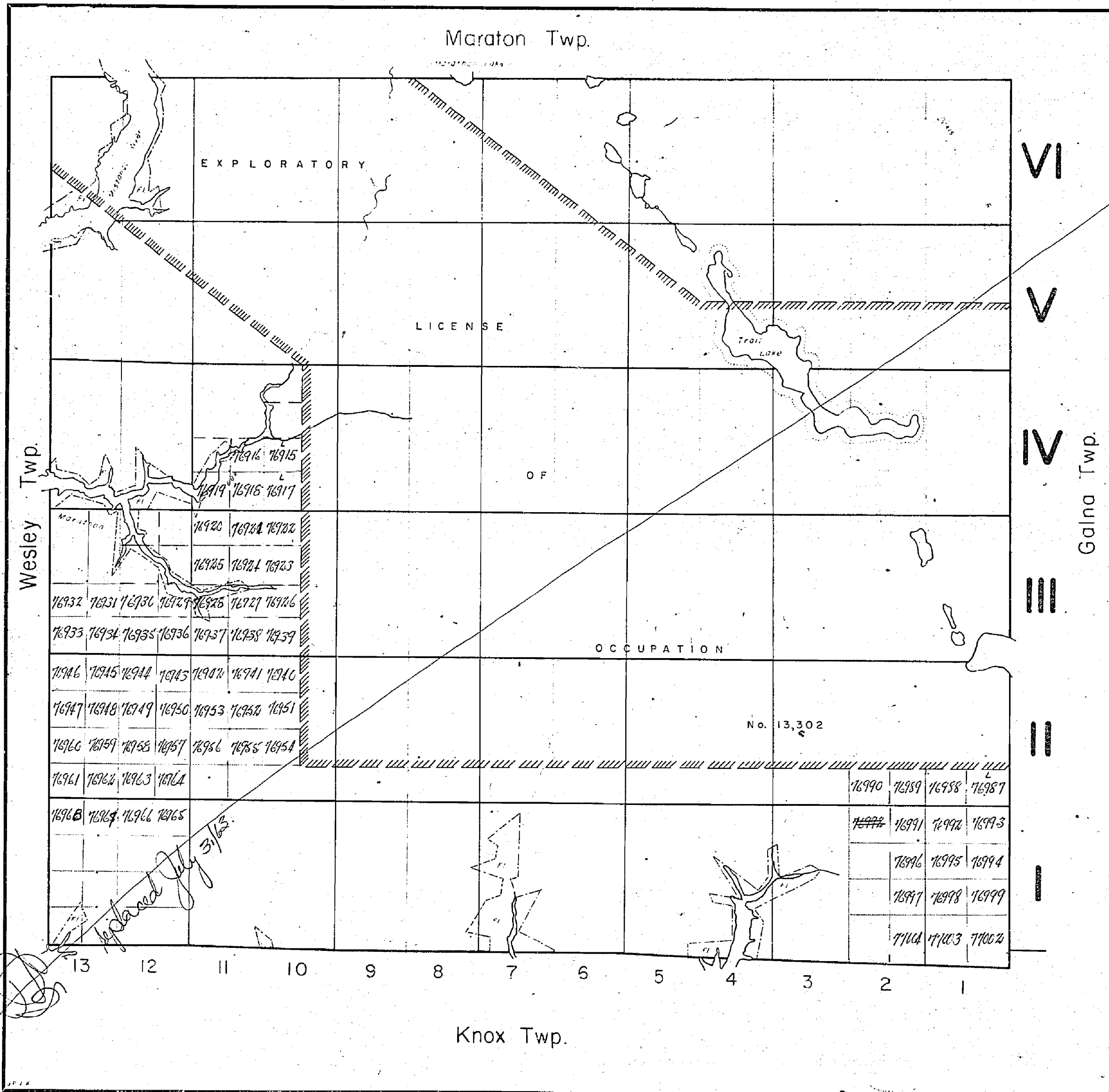
— ONTARIO —

Knox Twp.

82100	82099	82094
82104	82103	82102
		82105

1832

TRIM LINE



THE TOWNSHIP OF
MOODY
 DISTRICT OF COCHRANE
 LARDER LAKE MINING DIVISION
 SCALE: 1-INCH=40 CHAINS

LEGEND

PATENTED LAND	⊙
CROWN LAND SALE	C.S.
LEASES	⊕
LOCATED LAND	Loc.
LICENSE OF OCCUPATION	L.O.
MINING RIGHTS ONLY	M.R.O.
SURFACE RIGHTS ONLY	S.R.O.
ROADS	—
IMPROVED ROADS	—
KING'S HIGHWAYS	—
RAILWAYS	—
POWER LINES	—
MARSH OR MUSKEG	—
MINES	⋈
CANCELLED	C

NOTES

400' Reserve To Dept. of Lands & Forests shown thus: [Symbol]

L.O. 937 shown thus: [Symbol] File 1418

Area temporarily withdrawn from staking indicated thus: [Symbol], L.O. No. 13,302

MINING RECORDER RECEIVED
 APR 10 1962
 NIKLAND LAKE - ONT.

PLAN NO. - M.1832
 DEPARTMENT OF MINES
 — ONTARIO —

MOODY TWP.

W 1835

TRIM LINE

1832

35

WOODY TWP

Wesley Twp.

Meraton Twp.

VI

V

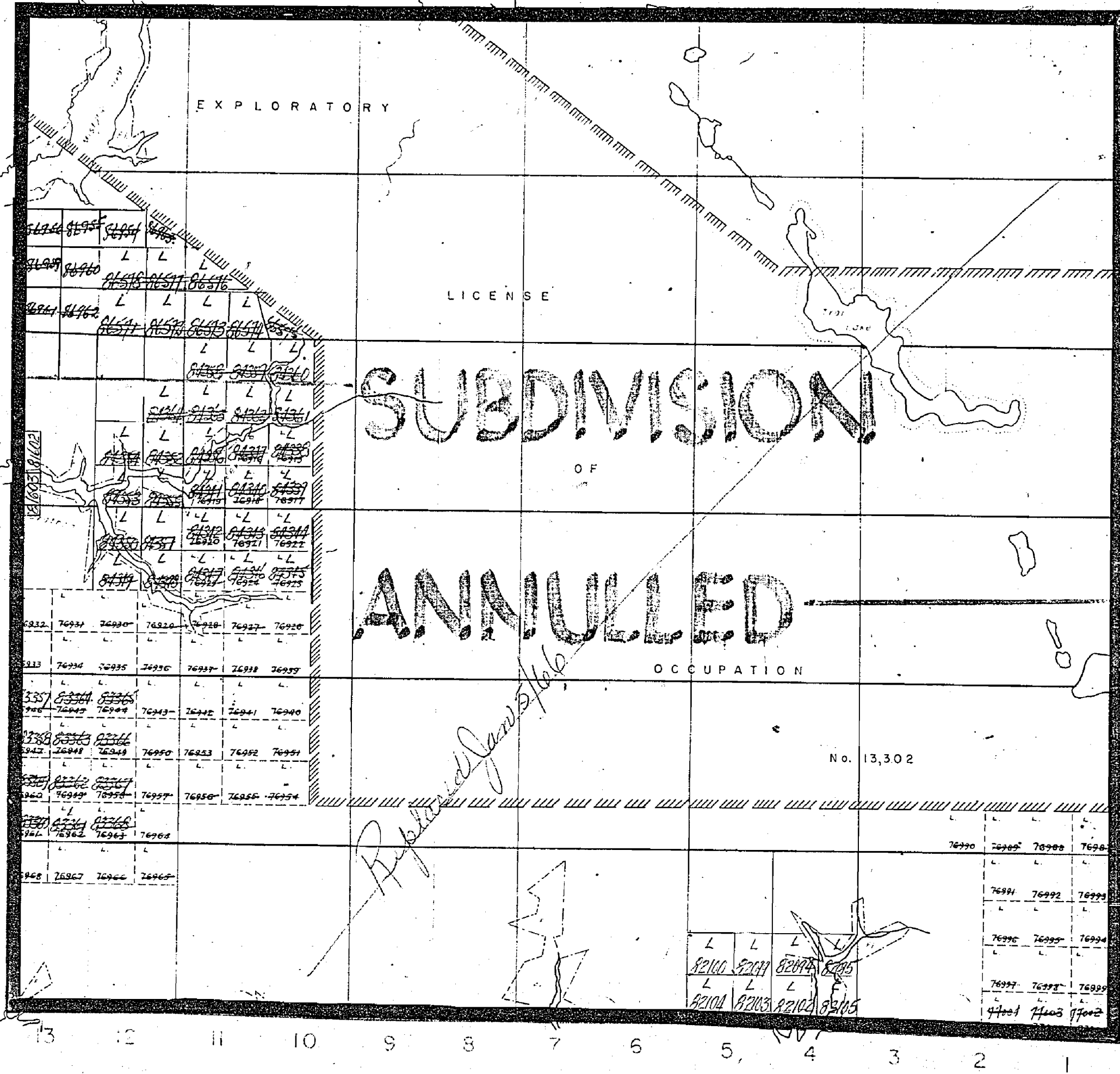
IV

Galna Twp.

III

II

I



THE TOWNSHIP OF
OF
MOODY

DISTRICT OF
COCHRANE
LARDER LAKE
MINING DIVISION

SCALE: 1-INCH=40 CHAINS

LEGEND

PATENTED LAND	Ⓟ
CROWN LAND SALE	C.S.
LEASES	Ⓞ
LOCATED LAND	Loc.
LICENSE OF OCCUPATION	L.O.
MINING RIGHTS ONLY	M.R.O.
SURFACE RIGHTS ONLY	S.R.O.
ROADS	—
IMPROVED ROADS	—
KING'S HIGHWAYS	—
RAILWAYS	—
POWER LINES	—
MARSH OR. MUSKEG	—
MINES	ⓧ
CANCELLED	ⓧ

NOTES

400' Reserve To Left of Larder Lake Forests shown thus

L.O. 937 shown thus File 1418

Area temporarily withdrawn from staking indicated thus: L.O. No. 13,302

MINING RECORDER
RECEIVED
JUL 31 1963
LARDER LAKE - ONT.

PLAN NO. M. 1832

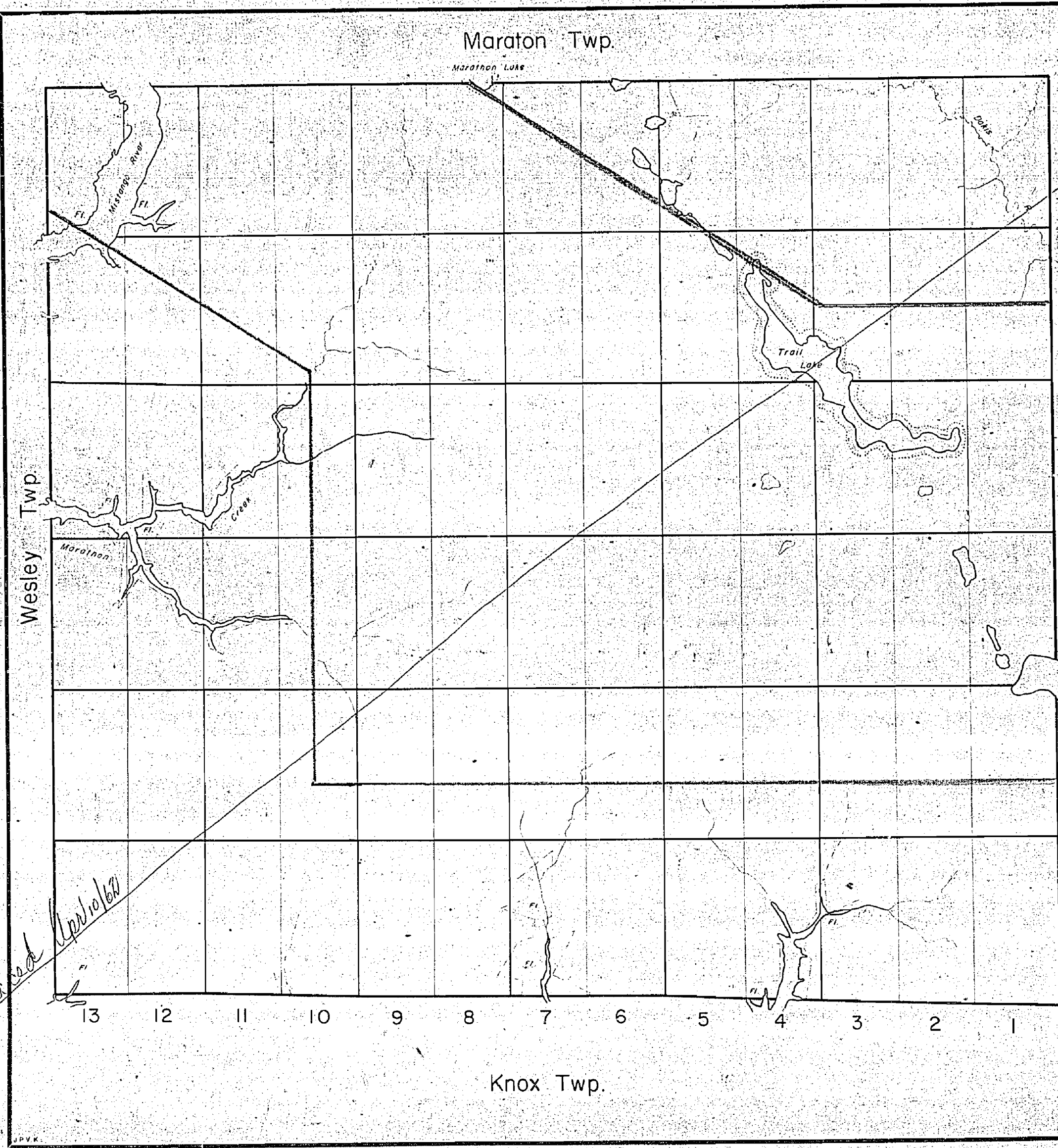
DEPARTMENT OF MINES
— ONTARIO —

Knox Twp.

35

1832

TRIM LINE



THE TOWNSHIP OF MOODY

DISTRICT OF COCHRANE

LARDER LAKE MINING DIVISION

SCALE: 1-INCH=40 CHAINS

LEGEND

PATENTED LAND	⊙
CROWN LAND SALE	C.S.
LEASES	⊙
LOCATED LAND	Loc.
LICENSE OF OCCUPATION	L.O.
MINING RIGHTS ONLY	M.R.O.
SURFACE RIGHTS ONLY	S.R.O.
ROADS	—
IMPROVED ROADS	—
KING'S HIGHWAYS	—
RAILWAYS	—
POWER LINES	—
MARSH OR MUSKEG	—
MINES	—
CANCELLED	—

NOTES

400' Reserve To Dept of Lands & Forests shown thus: —

L.O. 937 shown thus: — File: 1418

Temporarily withdrawn. Reclaim Oct 20/61.

PLAN NO.- M. 1832

DEPARTMENT OF MINES — ONTARIO —

WOODY 1MB

W 1835

Replanned April 10/62

TRIM LINE