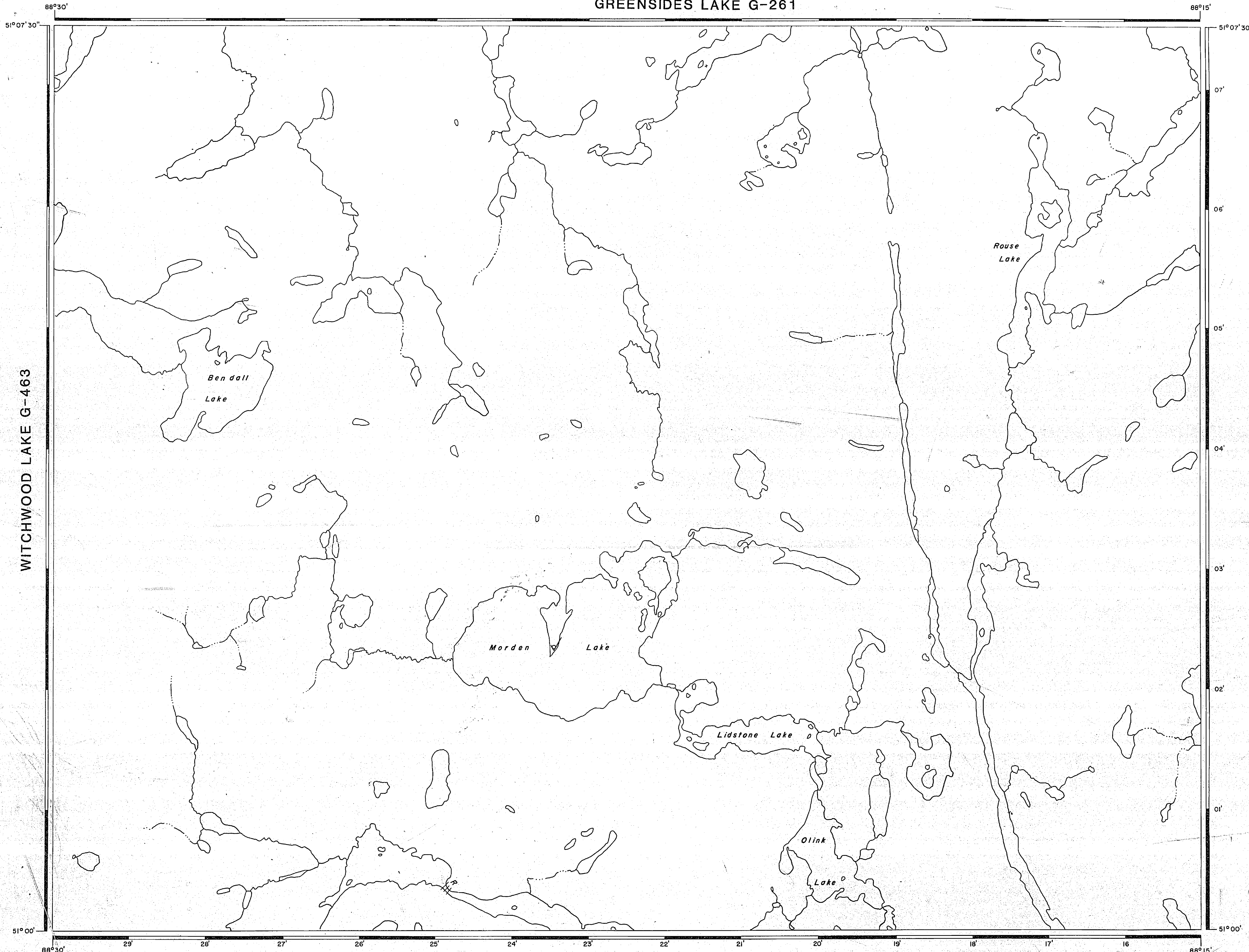


GREENSIDES LAKE G-261



WITCHWOOD LAKE G-463

SIM LAKE G-400

ALLAND LAKE G-3

THE INFORMATION THAT APPEARS ON THIS MAP HAS BEEN COMPILED FROM VARIOUS SOURCES, AND ACCURACY IS NOT GUARANTEED. THOSE WISHING TO STAKE MINING CLAIMS SHOULD CONSULT WITH THE MINING RECORDER, MINISTRY OF NORTHERN DEVELOPMENT AND MINES, FOR ADDITIONAL INFORMATION ON THE STATUS OF THE LANDS SHOWN HEREON.

LEGEND

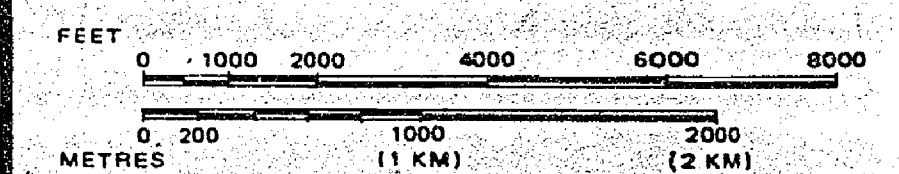
HIGHWAY AND ROUTE No.	
OTHER ROADS	
TRAILS	
SURVEYED LINES:	
TOWNSHIPS, BASE LINES, ETC.	
LOTS, MINING CLAIMS, PARCELS, ETC.	
UNSURVEYED LINES:	
LOT LINES	
PARCEL BOUNDARY	
MINING CLAIMS ETC.	
RAILWAY AND RIGHT OF WAY	
UTILITY LINES	
NON-PERENNIAL STREAM	
FLOODING OR FLOODING RIGHTS	
SUBDIVISION OR COMPOSITE PLAN	
RESERVATIONS	
ORIGINAL SHORELINE	
MARSH OR MUSKEG	
MINES	
TRAVERSE MONUMENT	

DISPOSITION OF CROWN LANDS

TYPE OF DOCUMENT	SYMBOL
PATENT, SURFACE & MINING RIGHTS	
SURFACE RIGHTS ONLY	
MINING RIGHTS ONLY	
LEASE, SURFACE & MINING RIGHTS	
SURFACE RIGHTS ONLY	
MINING RIGHTS ONLY	
LICENCE OF OCCUPATION	
ORDER-IN-COUNCIL	
RESERVATION	
CANCELLED	
SAND & GRAVEL	

LAND USE PERMITS FOR COMMERCIAL TOURISM/OUTPOST CAMPS  
 NOTE: MINING RIGHTS IN PARCELS PATENTED PRIOR TO MAY 6, 1913, VESTED IN ORIGINAL PATENTEE, BY THE PUBLIC LANDS ACT, R.S.O. 1970, CHAP. 380, SEC. 63, SUBSEC. 1.

SCALE: 1 INCH = 40 CHAINS



AREA  
**MORDEN LAKE**

M.N.R. ADMINISTRATIVE DISTRICT  
**GERALDTON**

MINING DIVISION  
**THUNDER BAY**

LAND TITLES / REGISTRY DIVISION  
**THUNDER BAY**

Ministry of Natural Resources  
 Land Management Branch

Date: **JULY 1987**

Number: **G-333**



GREENSIDE LAKE M-3160

AREA OF

MORDEN LAKE

DISTRICT OF  
THUNDER BAY

THUNDER BAY  
MINING DIVISION

SCALE: 1-INCH = 40 CHAINS

LEGEND

PATENTED LAND	⊙
CROWN LAND SALE	C.S.
LEASES	⊙
LOCATED LAND	Loc.
LICENSE OF OCCUPATION	L.O.
MINING RIGHTS ONLY	M.R.O.
SURFACE RIGHTS ONLY	S.R.O.
ROADS	—
IMPROVED ROADS	—
KING'S HIGHWAYS	—
RAILWAYS	—
POWER LINES	—
MARSH OR MUSKEG	—
MINES	⋈
CANCELLED	C.

NOTES

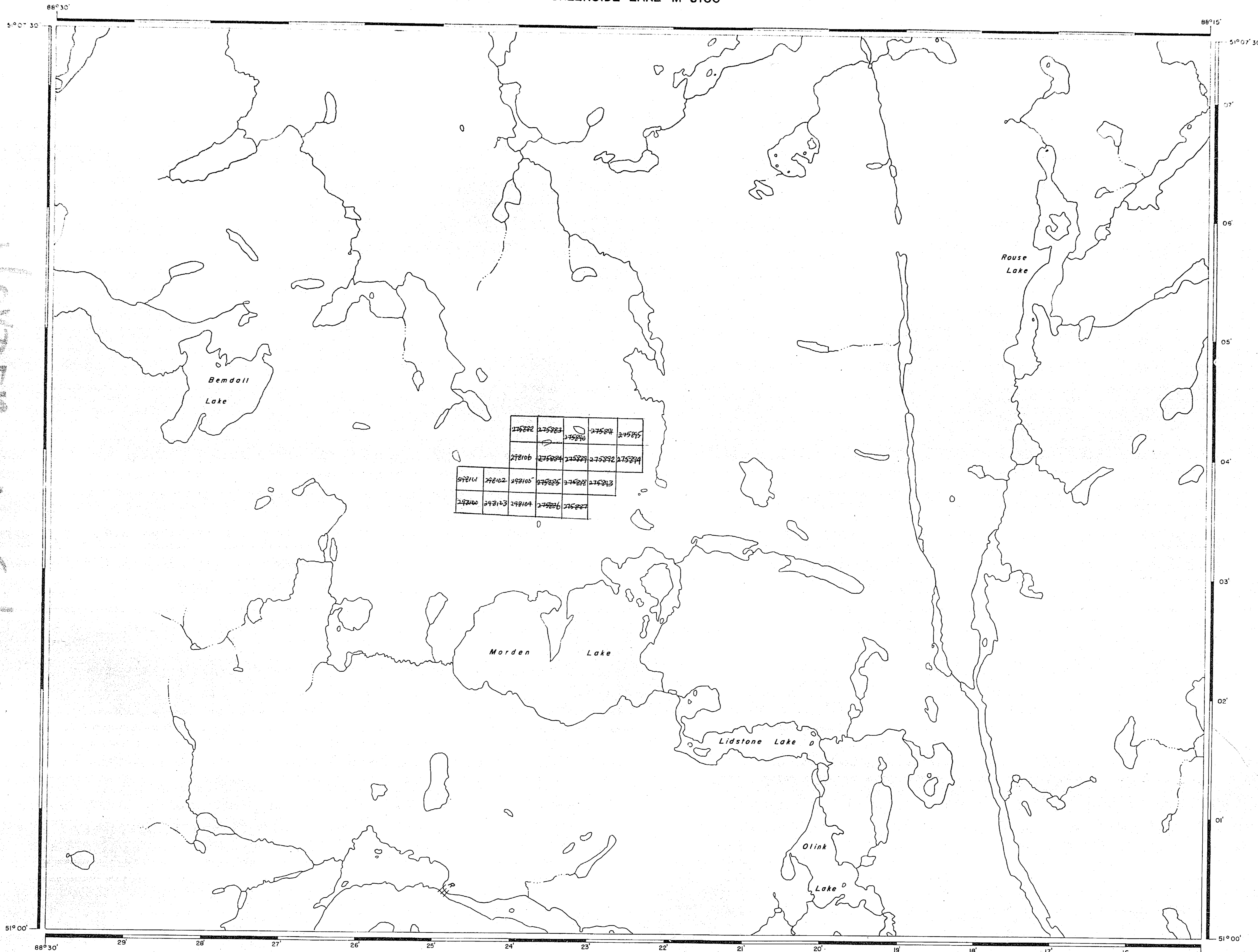
400' surface rights reservation along the shores of  
all lakes and rivers.

1969

6333  
GER.

PLAN NO. M.3159

DEPARTMENT OF MINES  
— ONTARIO —



MORDEN L (M/3123)

SIM LAKE M-3158

ALLAND LAKE M-2562




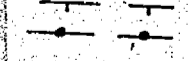
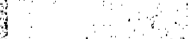

3159

PFNIAISIII AD

SEE II. 3159

Morden L

1/4	1/4
1/4	1/4
1/4	1/4
1/4	1/4

 Non-perennial streams  
 Bridges  
 Buildings  
 Swamps  
 Areas marked (P) are Patented  
 L.O. (L) held under License of Occupation

Morden

MORDEN R.



MORDEN LAKE

DISTRICT OF THUNDER BAY

THUNDER BAY MINING DIVISION

SCALE: 1-INCH = 40 CHAINS

LEGEND

- PATENTED LAND Ⓟ C.S.
- CROWN LAND SALE Ⓞ Loc.
- LEASES Ⓞ L.O.
- LOCATED LAND Ⓞ M.R.O.
- LICENSE OF OCCUPATION Ⓞ S.R.O.
- MINING RIGHTS ONLY
- SURFACE RIGHTS ONLY
- ROADS —
- IMPROVED ROADS —
- KING'S HIGHWAYS —
- RAILWAYS —
- POWER LINES —
- MARSH OR MUSKEG —
- MINES —
- CANCELLED —

NOTES

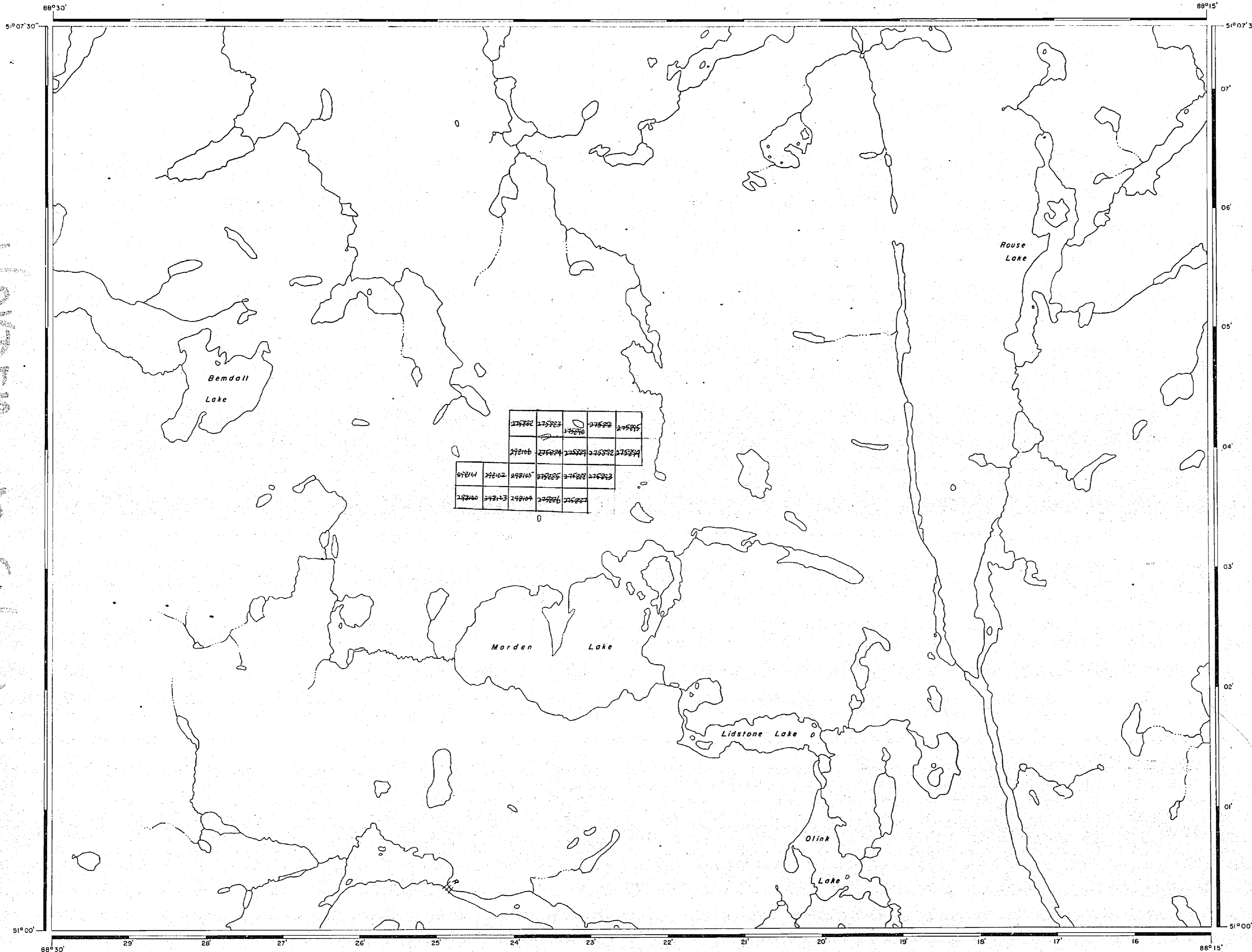
400' surface rights reservation along the shores of all lakes and rivers.

1969

GER.

PLAN NO. M.3159

DEPARTMENT OF MINES  
— ONTARIO —



MORDEN L. (M/3159)


SIM LAKE M-3158

PFNIAISIII AD 1 1 1 1

EA 11.3159

Morden L

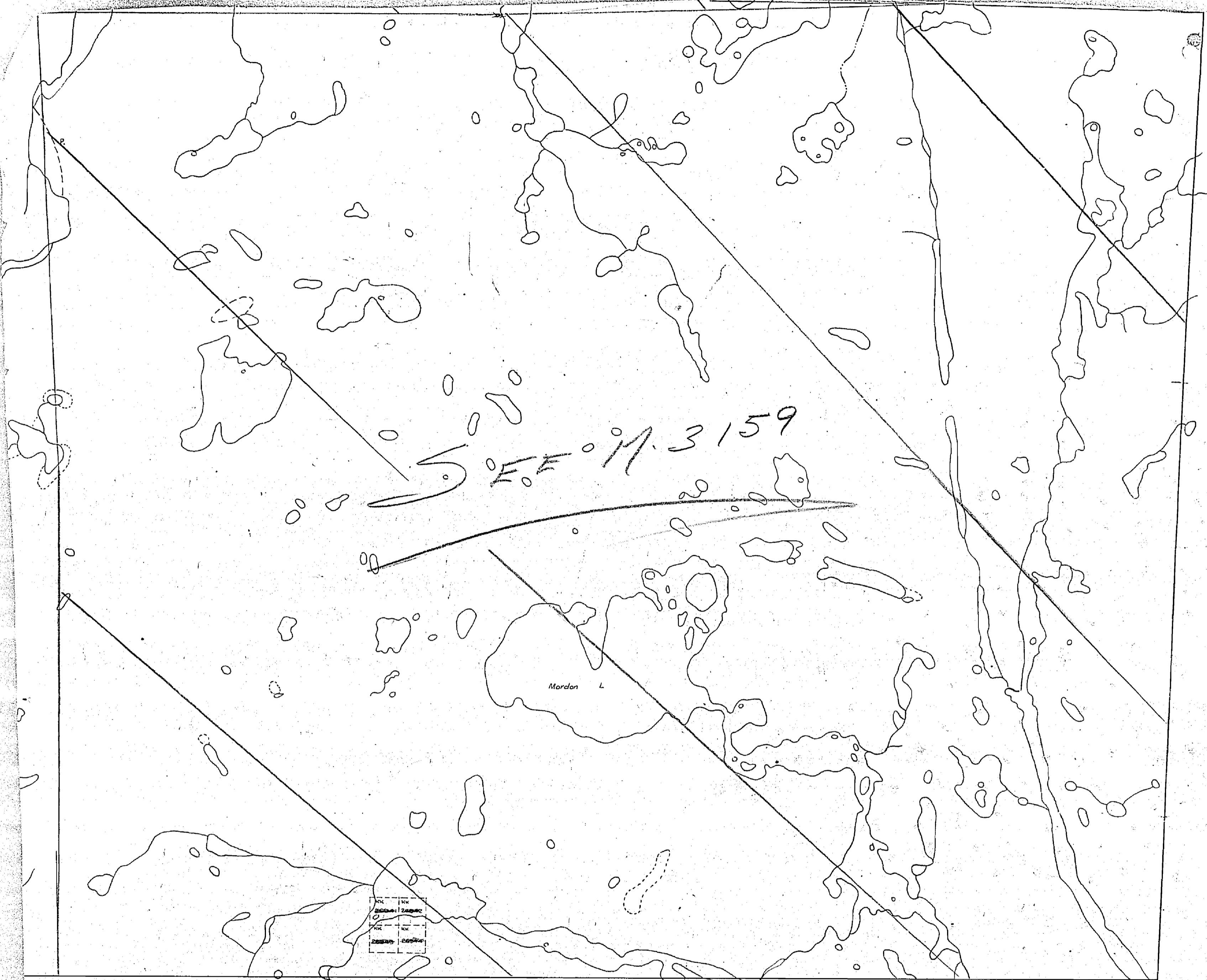
XX	XX
26941	26942
XX	XX
26943	26944


 Non-perennial streams  
 Bridges  
 Buildings  
 200 ft.  
 Areas marked (P) are Potented  
 " " (L.O.) " Leased  
 " " " held under  
 License of Occupation

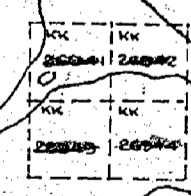
MORDEN L

MORDEN L

3159



PENINSULA



Non-perennial streams  
 Bridges  
 Buildings  
 Swamps  
 Areas marked (L) are Patented  
 L.O. held under License of Occupation

M 3159

MORDEN L.



3159

GREENSIDE LAKE M-3160

AREA OF  
**MORDEN LAKE**  
 DISTRICT OF  
 THUNDER BAY  
 THUNDER BAY  
 MINING DIVISION  
 SCALE: 1-INCH = 40 CHAINS

**LEGEND**

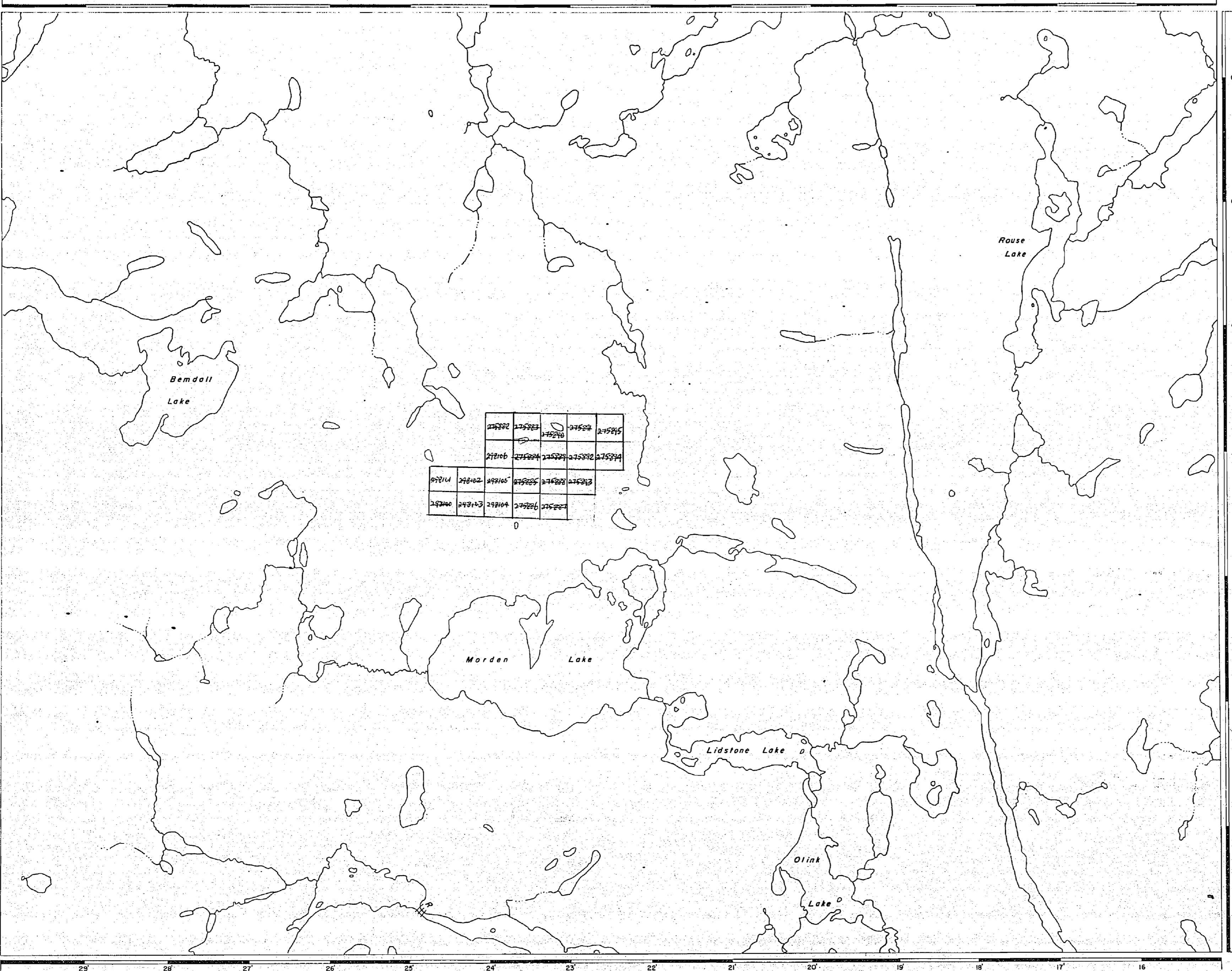
- PATENTED LAND Ⓟ
- CROWN LAND SALE C.S.
- LEASES Ⓞ
- LOCATED LAND Loc.
- LICENSE OF OCCUPATION L.O.
- MINING RIGHTS ONLY M.R.O.
- SURFACE RIGHTS ONLY S.R.O.
- ROADS —
- IMPROVED ROADS —
- KING'S HIGHWAYS —
- RAILWAYS —
- POWER LINES —
- MARSH OR MUSKEG —
- MINES X
- CANCELLED C.

**NOTES**

400' surface rights reservation along the shores of all lakes and rivers.

MORDEN P-3159

SIM LAKE M-3158



1969

GER.

PLAN NO. M.3159

DEPARTMENT OF MINES  
— ONTARIO —

ALLAND LAKE M-2562