

Bisley Twp.(M. 328)

THE TOWNSHIP OF
OF
MORRISETTE

DISTRICT OF
TIMISKAMING

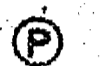
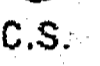

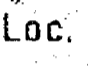
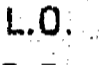
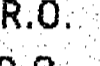






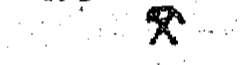



LARDER LAKE
MINING DIVISION

SCALE: 1-INCH = 40 CHAINS

Bernhardt Twp.(M.327)

Arnold Twp.(M. 321)

LEGEND

- PATENTED LAND 
- CROWN LAND SALE 
- LEASES 
- LOCATED LAND 
- LICENSE OF OCCUPATION 
- MINING RIGHTS ONLY 
- SURFACE RIGHTS ONLY 
- ROADS 
- IMPROVED ROADS 
- KING'S HIGHWAYS 
- RAILWAYS 
- POWER LINES 
- MARSH OR MUSKEG 
- MINES 
- CANCELLED 
- PATENTED S.R.O. 


NOTES

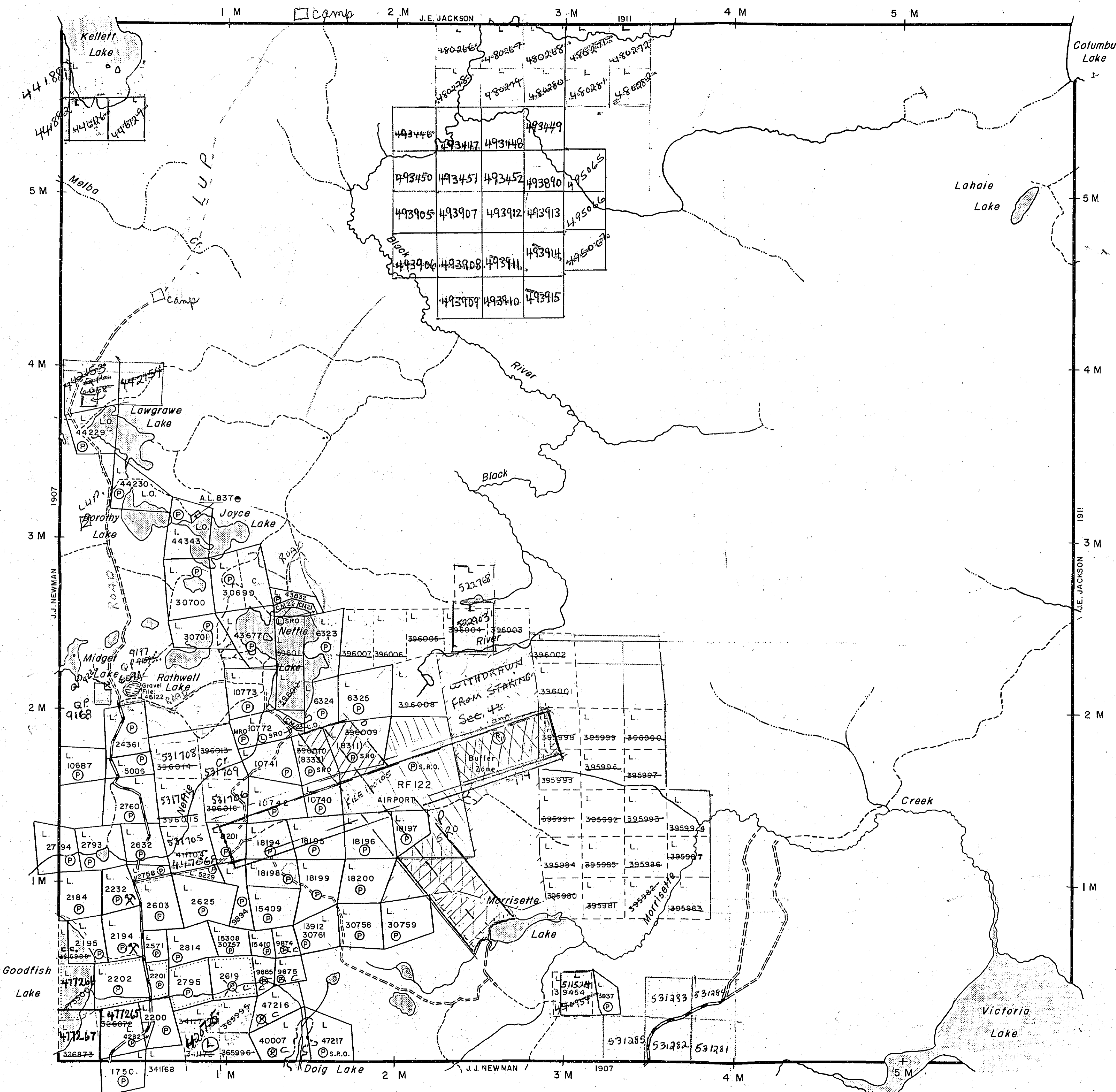
400' SURFACE RIGHTS RESERVATION ALONG THE SHORES OF ALL LAKES AND RIVERS.

Areas withdrawn from staking under Section 43 of the Mining Act (R.S.O. 1970).

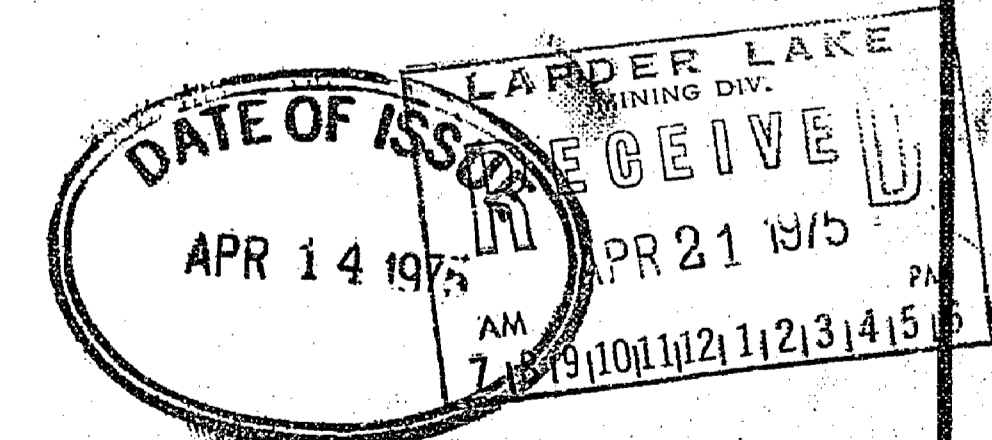
Order No.	File	Date	Disposition
91	W.22/74 160705	26/4/74	S.R.B.M.R.

Surface rights on mining claim L.10772 temporarily withdrawn. File 43155.

Mining claims outlined thus  are subject to rights and privileges granted by Mining Court Order April 1, 1946 File: 19697.



Lebel Twp.(M.359)



*Replaced by
Mulan Sept 10/79*

PLAN NO. **M.374 # 32**

ONTARIO
MINISTRY OF NATURAL RESOURCES
SURVEYS AND MAPPING BRANCH

M.314

M.314

MORRISETTE TWP

MORRISETTE TWP

M.314

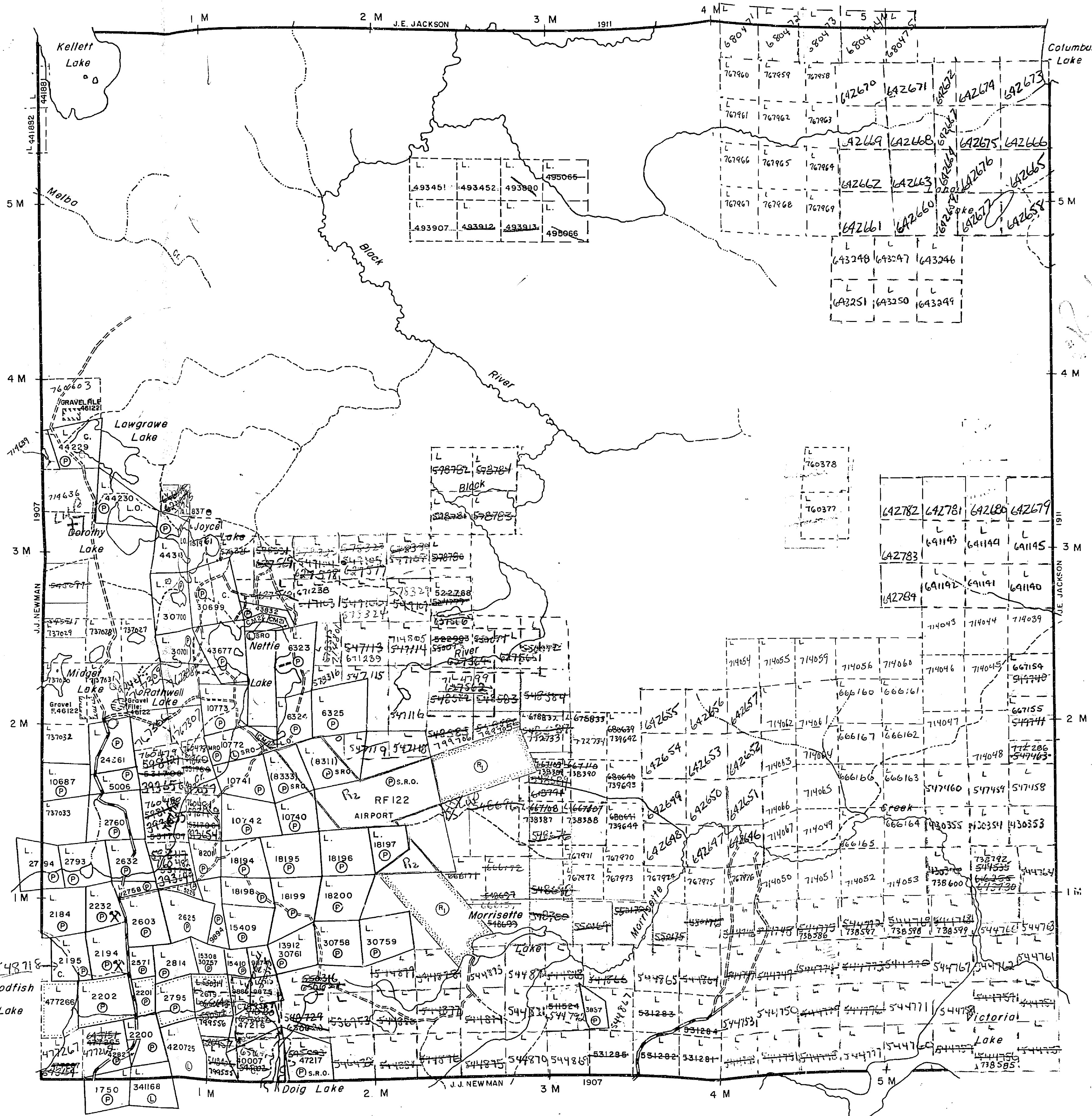
M.314

Bisley Twp. (M. 328)

Bernhardt Twp. (M. 327)

Arnold Twp. (M. 321)

Lebel Twp. (M. 359)



THE TOWNSHIP
OF
MORRISETTE
DISTRICT OF
TIMISKAMING
LARDER LAKE
MINING DIVISION
SCALE: 1-INCH = 40 CHAINS

LEGEND

PATENTED LAND	⊙
CROWN LAND SALE	C.S.
LEASES	⊖
LOCATED LAND	Loc.
LICENSE OF OCCUPATION	L.O.
MINING RIGHTS ONLY	M.R.O.
SURFACE RIGHTS ONLY	S.R.O.
ROADS	—
IMPROVED ROADS	—
KING'S HIGHWAYS	—
RAILWAYS	—
POWER LINES	—
MARSH OR MUSKEG	—
MINES	⊙
CANCELLED PATENTED S.R.O.	⊙

NOTES

400' SURFACE RIGHTS RESERVATION ALONG THE SHORES OF ALL LAKES AND RIVERS.

Areas withdrawn from staking under Section 43 of the Mining Act (R.S.O. 1970).

Order No.	File	Date	Disposition
NR.W.20/79	160705	5/3/79	S.R. & M.R.
R2NR.W.72/80		Feb 19/80	M.R.O.

Surface rights on mining claim L.10772 temporarily withdrawn. File: 43155.

Mining claims outlined thus are subject to rights and privileges granted by Mining Court Order April 1, 1946. File: 19697.

PLAN NO. **M. 374** #32

ONTARIO
MINISTRY OF NATURAL RESOURCES
SURVEYS AND MAPPING BRANCH

REFERENCES

AREAS WITHDRAWN FROM DISPOSITION

- M.R.O. MINING RIGHTS ONLY
- S.R.O. SURFACE RIGHTS ONLY
- M+S MINING AND SURFACE RIGHTS

Description	Order No.	Date	Disposition	File
Section 36/91	1049439	1-1-79	M.R.O.	161717
Section 35/86	1049438	1-1-80	M.R.O.	161705

SAND and GRAVEL

GRAVEL FILE 46122

THE INFORMATION THAT APPEARS ON THIS MAP HAS BEEN COMPILED FROM VARIOUS SOURCES, AND ACCURACY IS NOT GUARANTEED. THOSE WISHING TO STAKE MINING CLAIMS SHOULD CONSULT WITH THE MINING RECORDER, MINISTRY OF NORTHERN DEVELOPMENT AND MINES, FOR ADDITIONAL INFORMATION ON THE STATUS OF THE LANDS SHOWN HEREON.

NOTES

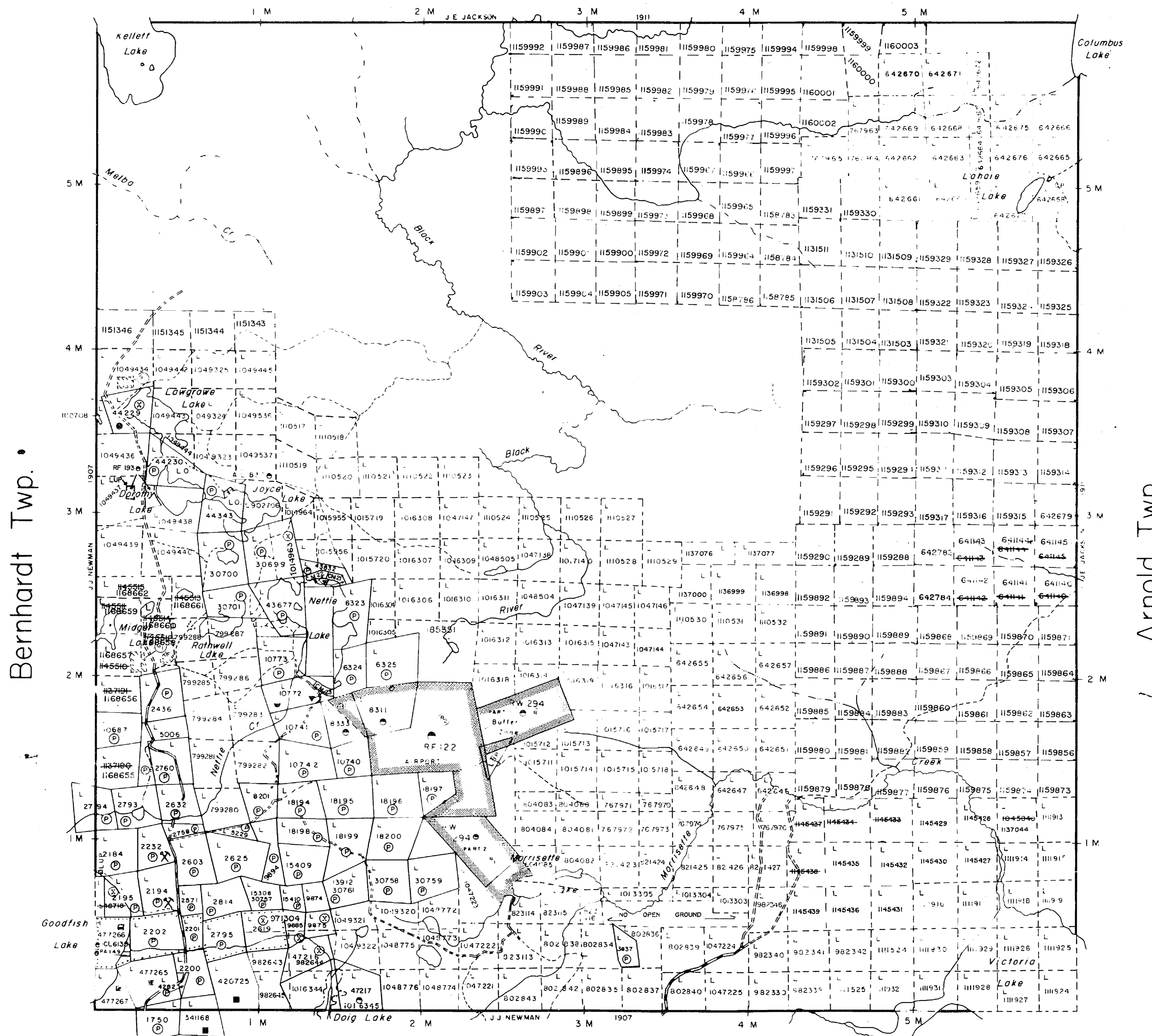
Surface rights on Mining Claim L 10772 temporarily withdrawn File: 43155

Mining Claims outlined thus [] are subject to rights and privileges granted by Mining Court Order April 1, 1946. File: 19697

NOTICE OF FORESTRY ACTIVITY

THIS TOWNSHIP / AREA FALLS WITHIN THE _____
 TIMISKAMING MANAGEMENT UNIT
 AND MAY BE SUBJECT TO FORESTRY OPERATIONS.
 THE MNR UNIT FORESTER FOR THIS AREA CAN BE CONTACTED AT: P.O. BOX 129
 SWASTIKA, ONT.
 POK ITO
 705-642-3222

Bisley Twp.



Lebel Twp.

LEGEND

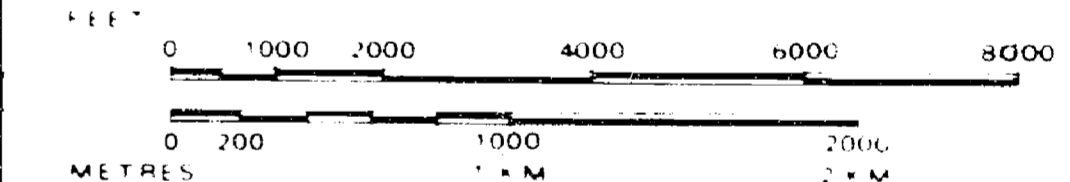
- HIGHWAY AND ROUTE NO. [Symbol]
- OTHER ROADS [Symbol]
- TRAILS [Symbol]
- SURVEYED LINES [Symbol]
- TOWNSHIPS BASE LINES ETC [Symbol]
- LOTS MINING CLAIMS PARCELS ETC [Symbol]
- UNSURVEYED LINES [Symbol]
- LOT LINES [Symbol]
- PARCEL BOUNDARY [Symbol]
- MINING CLAIMS ETC [Symbol]
- RAILWAY AND RIGHT OF WAY [Symbol]
- UTILITY LINES [Symbol]
- NON PERENNIAL STREAM [Symbol]
- FLOODING [Symbol]
- SUBDIVISION (OR COMPLETION) [Symbol]
- RESERVATIONS [Symbol]
- ORIGINAL SHORELINE [Symbol]
- MARSH OR MUSKELGEE [Symbol]
- MINES [Symbol]
- TRAVERSE MONUMENT [Symbol]

DISPOSITION OF CROWN LANDS

TYPE OF DOCUMENT	SYMBOL
PATENT SURFACE & MINING RIGHTS	[Symbol]
SURFACE RIGHTS ONLY	[Symbol]
MINING RIGHTS ONLY	[Symbol]
LEASE SURFACE & MINING RIGHTS	[Symbol]
SURFACE RIGHTS ONLY	[Symbol]
MINING RIGHTS ONLY	[Symbol]
LICENCE OF OCCUPATION	[Symbol]
ORDER IN COUNCIL	[Symbol]
RESERVATION	[Symbol]
CANCELLED	[Symbol]
SAND & GRAVEL	[Symbol]

NOTE: MINING RIGHTS IN PARCELS SHOWN ON THIS MAP AS OF 1913 VESTED IN THE CROWN BY THE MINING ACT AND ARE NOT SUBJECT TO THE MINING ACT.

SCALE 1 INCH = 40 CHAINS



TOWNSHIP

MORRISETTE

M.N.R. ADMINISTRATIVE DISTRICT

KIRKLAND LAKE

MINING DIVISION

LARDER LAKE

LAND TITLES / REGISTRY DIVISION

TIMISKAMING



Ministry of Natural Resources
 Land Management Branch

Date JANUARY 1985

Number

G-3217

CIRCULATED FEB. 26, 1990

REMOVED FROM CIRCULATION AND ARCHIVED ON MAY.04/92

MORRISETTE G-3217 May 4/92

REFERENCES

AREAS WITHDRAWN FROM DISPOSITION

- M.R.O. - MINING RIGHTS ONLY
- S.R.O. - SURFACE RIGHTS ONLY
- M. + S. - MINING AND SURFACE RIGHTS

Description	Order No	Date	Disposition	File
Section 36/80	S.R.W. 20/79	5.3.79	S.R.A.M.R.	160705
Section 36/80	NRW 56/80	3.1.80	M.R.O.	160705

SAND and GRAVEL

GRAVEL FILE 46122

THE INFORMATION THAT APPEARS ON THIS MAP HAS BEEN COMPILED FROM VARIOUS SOURCES, AND ACCURACY IS NOT GUARANTEED. THOSE WISHING TO STAKE MINING CLAIMS SHOULD CONSULT WITH THE MINING RECORDER, MINISTRY OF NORTHERN DEVELOPMENT AND MINES, FOR ADDITIONAL INFORMATION ON THE STATUS OF THE LANDS SHOWN HEREON.

NOTES

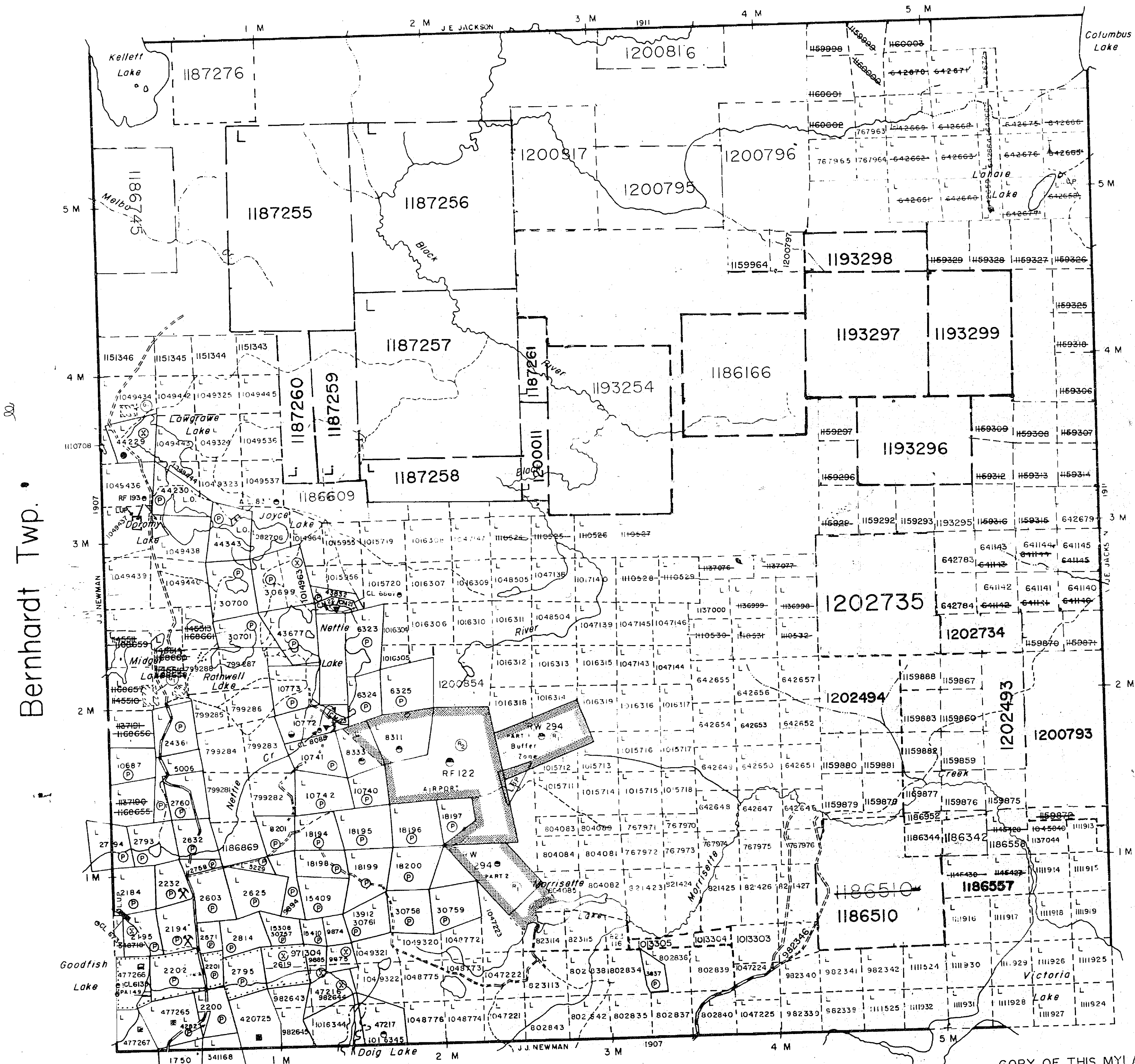
Surface rights on Mining Claim L 10772 temporarily withdrawn. File: 43155

Mining Claims outlined thus are subject to rights and privileges granted by Mining Court Order April 1, 1946. File: 19697.

NOTICE OF FORESTRY ACTIVITY
THIS TOWNSHIP / AREA FALLS WITHIN THE

TIMISKAMING MANAGEMENT UNIT
AND MAY BE SUBJECT TO FORESTRY OPERATIONS.
THE MNR UNIT FORESTER FOR THIS AREA CAN BE CONTACTED AT: P.O. BOX 129
SWASTIKA, ONT.
POK ITO
705-642-3222

Bisley Twp.



LEGEND

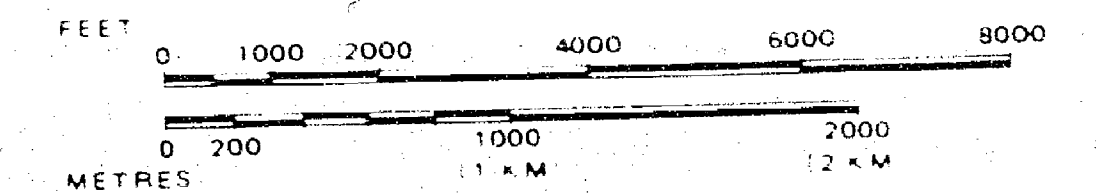
- HIGHWAY AND ROUTE NO.
- OTHER ROADS
- TRAILS
- SURVEYED LINES
- TOWNSHIPS, BASE LINES ETC.
- LOTS, MINING CLAIMS, PARCELS ETC.
- UNSURVEYED LINES
- LOT LINES
- PARCEL BOUNDARY
- MINING CLAIMS ETC.
- RAILWAY AND RIGHT OF WAY
- UTILITY LINES
- NON-PERENNIAL STREAM
- FLOODING OR FLOODING RIGHTS
- SUBDIVISION OR COMPOSITE PLAN
- RESERVATIONS
- ORIGINAL SHORELINE
- MARSH OR MUSKEG
- MINES
- TRAVERSE MONUMENT

DISPOSITION OF CROWN LANDS

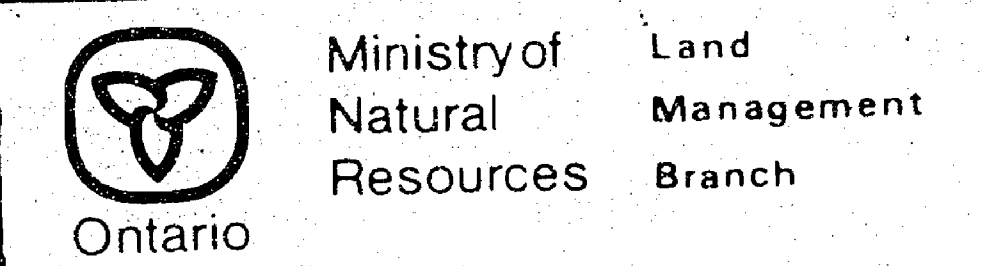
TYPE OF DOCUMENT	SYMBOL
PATENT, SURFACE & MINING RIGHTS	
SURFACE RIGHTS ONLY	
MINING RIGHTS ONLY	
LEASE, SURFACE & MINING RIGHTS	
SURFACE RIGHTS ONLY	
MINING RIGHTS ONLY	
LICENCE OF OCCUPATION	
ORDER-IN-COUNCIL	
RESERVATION	
CANCELLED	
SAND & GRAVEL	

NOTE: MINING RIGHTS IN PARCELS PATENTED PRIOR TO MAY 1, 1913 VESTED IN ORIGINAL PATENTEE BY THE PUBLIC LANDS ACT R.S.O. 1910, CHAP. 380, SEC. 63, SUBSECTION 1.

SCALE: 1 INCH = 40 CHAINS



TOWNSHIP
MORRISETTE
M.N.R. ADMINISTRATIVE DISTRICT
KIRKLAND LAKE
MINING DIVISION
LARDER LAKE
LAND TITLES / REGISTRY DIVISION
TIMISKAMING



Date: JANUARY 1985
Number: **G-3217**
CIRCULATED FEB. 26, 1990

COPY OF THIS MYLAR
ARCHIVED MAY.04/92
ARCHIVED MAY 31,1994

POOR QUALITY DRAWING

REFERENCES

AREAS WITHDRAWN FROM DISPOSITION

- M.R.O. - MINING RIGHTS ONLY
- S.R.O. - SURFACE RIGHTS ONLY
- M.+S. - MINING AND SURFACE RIGHTS

Description	Order No.	Date	Disposition	File
Section 36/80	SR W. 56/80	5-3-79	S.R. & M.R.	160705
Section 36/80	SR W. 56/80	3-1-80	M.R.O.	160705

SAND and GRAVEL

GRAVEL FILE 46122

THE INFORMATION THAT APPEARS ON THIS MAP HAS BEEN COMPILED FROM VARIOUS SOURCES, AND ACCURACY IS NOT GUARANTEED. THOSE WISHING TO STAKE MINING CLAIMS SHOULD CONSULT WITH THE MINING RECORDER, MINISTRY OF NORTHERN DEVELOPMENT AND MINES, FOR ADDITIONAL INFORMATION ON THE STATUS OF THE LANDS SHOWN HEREON.

NOTES

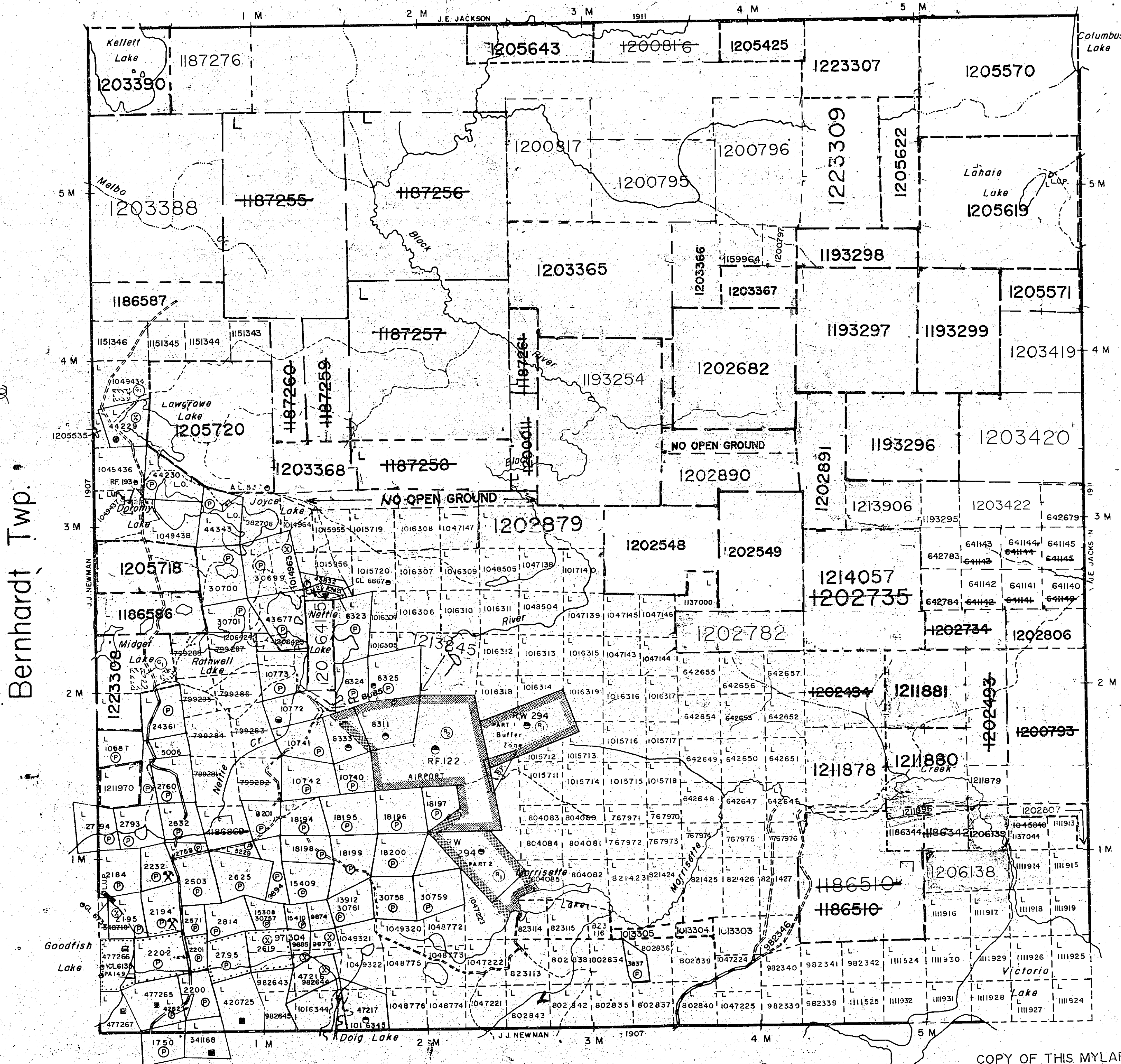
Surface rights on Mining Claim L 10772 temporarily withdrawn. File: 43155

Mining Claims outlined thus are subject to rights and privileges granted by Mining Court Order April 1, 1946. File: 19697.

NOTICE OF FORESTRY ACTIVITY

THIS TOWNSHIP / AREA FALLS WITHIN THE TIMISKAMING MANAGEMENT UNIT AND MAY BE SUBJECT TO FORESTRY OPERATIONS. THE MNR UNIT FORESTER FOR THIS AREA CAN BE CONTACTED AT: P.O. BOX 129 SWASTIKA, ONT. POK ITO 705-642-3222

Bisley Twp.



Lebel Twp.

LEGEND

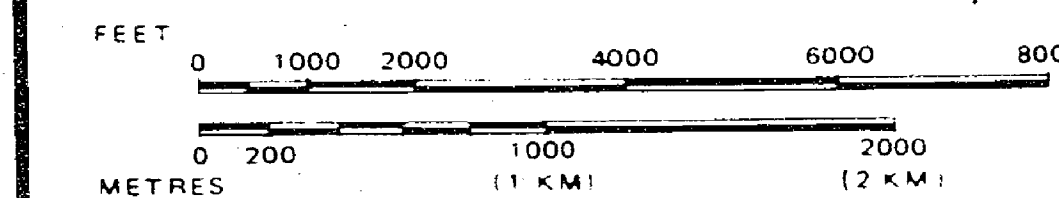
- HIGHWAY AND ROUTE NO.
- OTHER ROADS
- TRAILS
- SURVEYED LINES
 - TOWNSHIPS, BASE LINES, ETC.
 - LOTS, MINING CLAIMS, PARCELS, ETC.
- UNSURVEYED LINES
 - LOT LINES
 - PARCEL BOUNDARY
 - MINING CLAIMS ETC.
- RAILWAY AND RIGHT OF WAY
- UTILITY LINES
- NON-PERENNIAL STREAM
- FLOODING OR FLOODING RIGHTS
- SUBDIVISION OR COMPOSITE PLAN
- RESERVATIONS
- ORIGINAL SHORELINE
- MARSH OR MUSKOG
- MINES
- TRAVERSE MONUMENT

DISPOSITION OF CROWN LANDS

TYPE OF DOCUMENT	SYMBOL
PATENT, SURFACE & MINING RIGHTS	
" SURFACE RIGHTS ONLY	
" MINING RIGHTS ONLY	
LEASE, SURFACE & MINING RIGHTS	
" SURFACE RIGHTS ONLY	
" MINING RIGHTS ONLY	
LICENCE OF OCCUPATION	
ORDER-IN-COUNCIL	
RESERVATION	
CANCELLED	
SAND & GRAVEL	

NOTE: MINING RIGHTS IN PARCELS PATENTED PRIOR TO MAY 5 1913, VESTED IN ORIGINAL PATENTEE BY THE PUBLIC LANDS ACT R.S.O. 1970 CHAP. 380 SEC. 63 SUBSEC. 1

SCALE: 1 INCH = 40 CHAINS



DATE OF ISSUE

MAY 29 1996

TOWNSHIP

MORRISETTE

M.N.R. ADMINISTRATIVE DISTRICT

KIRKLAND LAKE

MINING DIVISION

LARDER LAKE

LAND TITLES / REGISTRY DIVISION

TIMISKAMING



Ministry of Natural Resources
Land Management Branch

Date: JANUARY 1985

Number

G-3217

CIRCULATED FEB. 26, 1990

COPY OF THIS MYLAR
ARCHIVED MAY 04/92
ARCHIVED MAY 31, 1994
ARCHIVED MAY 29/96

MORRISETTE TOWNSHIP
G-3217
ARCHIVED MAY 29/96

REFERENCES

AREAS WITHDRAWN FROM DISPOSITION

- M.R.O. - MINING RIGHTS ONLY
- S.R.O. - SURFACE RIGHTS ONLY
- M.+S. - MINING AND SURFACE RIGHTS

Description	Order No.	Date	Disposition	File
(R1) Mining Rights
(R2) Surface Rights
(R3) Mining and Surface Rights

SEC 35 W-LL-P1621/99 ONT MAY 12/99 M&S

SAND and GRAVEL

(P) GRAVEL FILE 46122

THE INFORMATION THAT APPEARS ON THIS MAP HAS BEEN COMPILED FROM VARIOUS SOURCES, AND ACCURACY IS NOT GUARANTEED THOSE WISHING TO STAKE MINING CLAIMS SHOULD CONSULT WITH THE MINING RECORDER, MINISTRY OF NORTHERN DEVELOPMENT AND MINES, FOR ADDITIONAL INFORMATION ON THE STATUS OF THE LANDS SHOWN HEREON

NOTES

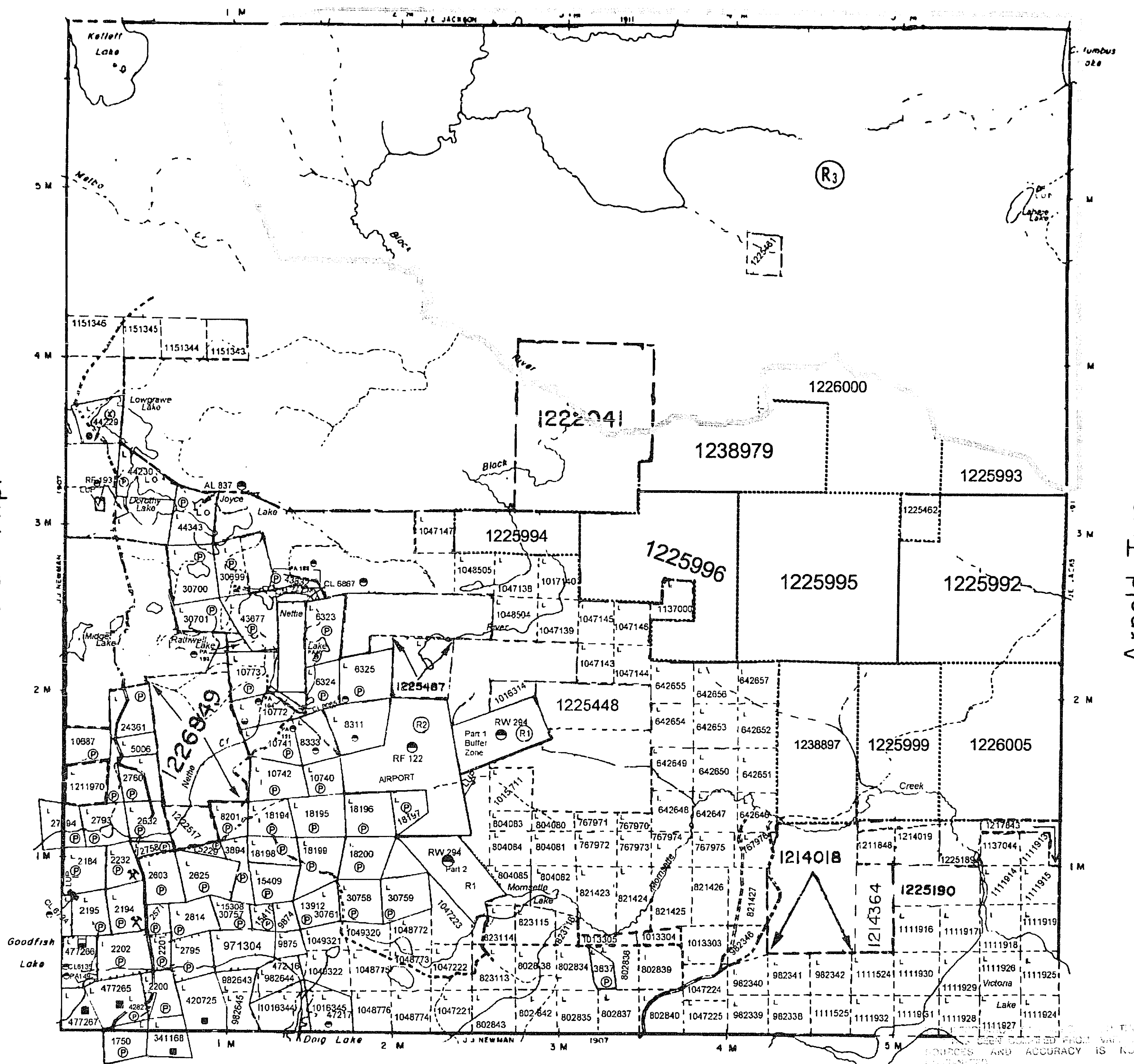
Surface rights on Mining Claim L 10772 temporarily withdrawn File 43155

Mining Claims outlined thus are subject to rights and privileges granted by Mining Court Order April 1, 1946 File 19697

NOTICE OF FORESTRY ACTIVITY

THIS TOWNSHIP / AREA FALLS WITHIN THE _____ TIMISKAMING MANAGEMENT UNIT AND MAY BE SUBJECT TO FORESTRY OPERATIONS THE MNR UNIT FORESTER FOR THIS AREA CAN BE CONTACTED AT: P.O. BOX 129 SWASTIKA, ONT. POK ITO 705-642-3222

Bisley Twp



Lebel Twp

LEGEND

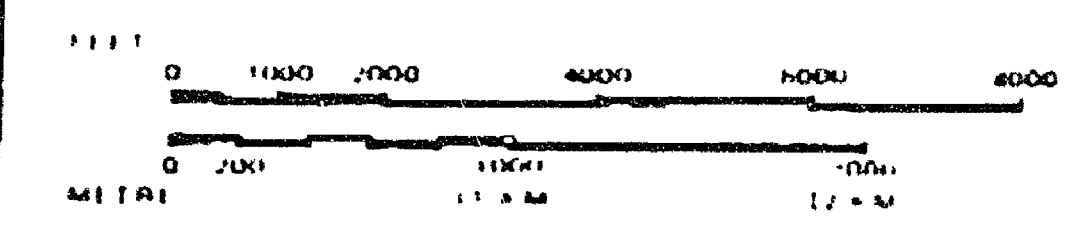
- HIGHWAY AND ROUTE No.
- OTHER ROADS
- TRAILS
- SURVEYED LINES
- TOWNSHIPS, BASE LINES, ETC.
- LOTS, MINING CLAIMS, PARCELS, ETC.
- UNSURVEYED LINES
- LOT LINES
- PARCEL BOUNDARY
- MINING CLAIMS ETC.
- RAILWAY AND RIGHT OF WAY
- UTILITY LINES
- NON-PERENNIAL STREAM
- FLOODING OR FLOODING RIGHTS
- SUBDIVISION OR COMPOSITE PLAN
- RESERVATIONS
- ORIGINAL SHORELINE
- MARSH OR MUSKEG
- MINES
- TRAVERSE MONUMENT

DISPOSITION OF CROWN LANDS

TYPE OF DOCUMENT	SYMBOL
PATENT SURFACE & MINING RIGHTS	
" SURFACE RIGHTS ONLY	
" MINING RIGHTS ONLY	
LEASE, SURFACE & MINING RIGHTS	
" SURFACE RIGHTS ONLY	
" MINING RIGHTS ONLY	
LICENCE OF OCCUPATION	
ORDER-IN-COUNCIL RESERVATION	
CANCELLED	
SAND & GRAVEL	
LAND USE PERMITS FOR COMMERCIAL TOURISM, OUTPOST CAMPS	

NOTE: MINING RIGHTS IN PARCELS PATENTED PRIOR TO MAY 6, 1913, VESTED IN ORIGINAL PATENTEE BY THE PUBLIC LANDS ACT, R.S.O. 1870, CHAP. 350, SEC. 83, SUBSEC. 1.

SCALE 1 INCH 40 CHAINS



TOWNSHIP

MORRISETTE

MNR ADMINISTRATIVE DISTRICT
KIRKLAND LAKE
MINING DIVISION
LARDER LAKE
LAND TITLES / REGISTRY DIVISION
TIMISKAMING



Date JANUARY 1985 Number G-3217

RECALCULATED FEB. 26, 1990

MAY 30 2010

THIS MAP WAS PREPARED FROM VARIOUS SOURCES AND ACCURACY IS NOT GUARANTEED

REFERENCES

AREAS WITHDRAWN FROM DISPOSITION

- M.R.O. - MINING RIGHTS ONLY
- S.R.O. - SURFACE RIGHTS ONLY
- M.+S. - MINING AND SURFACE RIGHTS

Description	Order No.	Date	Disposition	File
Section 36/80	NR W 20/79	5/3/79	S.R.M.R.	160705
Section 36/80	NR W 56/80	3/1/80	M.R.O.	160705

LANDS NOT OPEN TO STAKING
PENDING APPLICATION SECTION 31(B) MINING ACT

Surface and Mining Rights Withdrawn from Staking, section 36/80 order No. W-32/88
0-34/88 OPENS W/32/88

Surface and Mining Rights Withdrawn from Staking, section 36/80 order No. W-31/88
06/88L OPENS W/31/88

Surface and Mining Rights Withdrawn from Staking, section 36/80 order No. W-33/88MR

0-07/88L OPENS W-33/88MR

SAND and GRAVEL

GRAVEL FILE 46122

NOTES

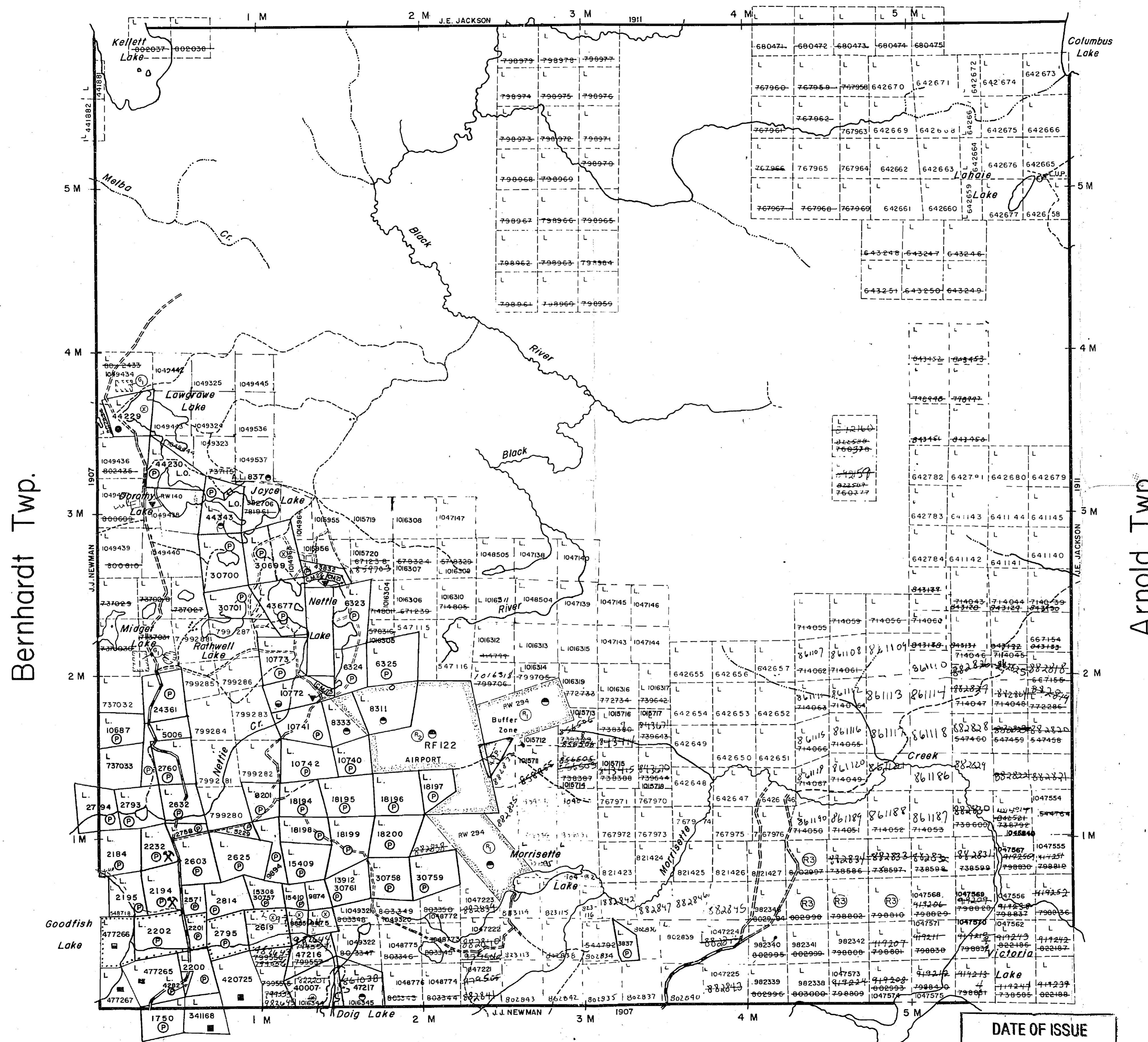
Surface rights on Mining Claim L.10772 temporarily withdrawn. File: 43155

Mining Claims outlined thus are subject to rights and privileges granted by Mining Court Order April 1, 1946. File: 19697.

NOTICE OF FORESTRY ACTIVITY

THIS TOWNSHIP / AREA FALLS WITHIN THE
TIMISKAMING MANAGEMENT UNIT
AND MAY BE SUBJECT TO FORESTRY OPERATIONS.
THE MNR UNIT FORESTER FOR THIS AREA CAN BE
CONTACTED AT: P.O. BOX 129
SWASTIKA, ONT.
POK ITO
705-642-3222

Bisley Twp.



LEGEND

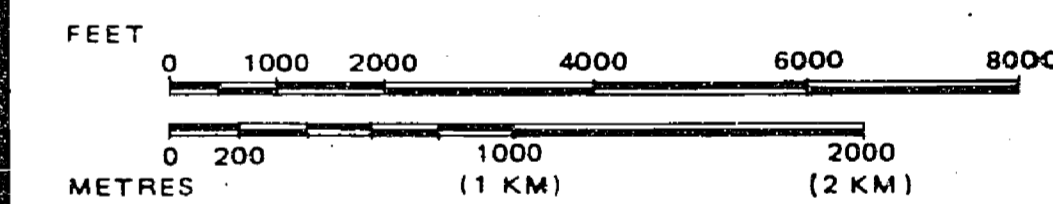
- HIGHWAY AND ROUTE No.
- OTHER ROADS
- TRAILS
- SURVEYED LINES:
 - TOWNSHIPS, BASE LINES, ETC.
 - LOTS, MINING CLAIMS, PARCELS, ETC.
- UNSURVEYED LINES:
 - LOT LINES
 - PARCEL BOUNDARY
 - MINING CLAIMS ETC.
- RAILWAY AND RIGHT OF WAY
- UTILITY LINES
- NON-PERENNIAL STREAM
- FLOODING OR FLOODING RIGHTS
- SUBDIVISION OR COMPOSITE PLAN
- RESERVATIONS
- ORIGINAL SHORELINE
- MARSH OR MUSKEG
- MINES
- TRAVERSE MONUMENT

DISPOSITION OF CROWN LANDS

TYPE OF DOCUMENT	SYMBOL
PATENT, SURFACE & MINING RIGHTS	⊙ or ●
" SURFACE RIGHTS ONLY	○
" MINING RIGHTS ONLY	●
LEASE, SURFACE & MINING RIGHTS	⊙ or ●
" SURFACE RIGHTS ONLY	○
" MINING RIGHTS ONLY	●
LICENCE OF OCCUPATION	L.O. or ▼
ORDER-IN-COUNCIL	OC
RESERVATION	⊙
CANCELLED	⊙
SAND & GRAVEL	⊙

NOTE: MINING RIGHTS IN PARCELS PATENTED PRIOR TO MAY 6, 1913, VESTED IN ORIGINAL PATENTEES BY THE PUBLIC LANDS ACT, R.S.O. 1970, CHAP. 380, SEC. 63, SUBSEC. 1.

SCALE: 1 INCH = 40 CHAINS



TOWNSHIP
MORRISETTE
M.N.R. ADMINISTRATIVE DISTRICT
KIRKLAND LAKE
MINING DIVISION
LARDER LAKE
LAND TITLES / REGISTRY DIVISION
TIMISKAMING



Date JANUARY 1985

Number

G-3217

DATE OF ISSUE

FEB 21 1985

LARDER LAKE
MINING RECORDER'S OFFICE

374

Bisley Twp. (M. 328)

THE TOWNSHIP
OF
MORRISETTE

DISTRICT OF
TIMISKAMING

LARDER LAKE
MINING DIVISION

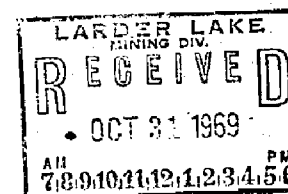
SCALE: 1-INCH 40 CHAINS

LEGEND

- PAIENCED LAND Ⓟ
- CROWN LAND SALE C.S.
- LEASES Ⓞ
- LOCATED LAND Loc.
- LICENSE OF OCCUPATION L.O.
- MINING RIGHTS ONLY M.R.O.
- SURFACE RIGHTS ONLY S.R.O.
- ROADS — — — — —
- IMPROVED ROADS — — — — —
- KING'S HIGHWAYS — — — — —
- RAILWAYS — — — — —
- POWER LINES — — — — —
- MARSH OR MUSKEG — — — — —
- MINES X
- CANCELLED C

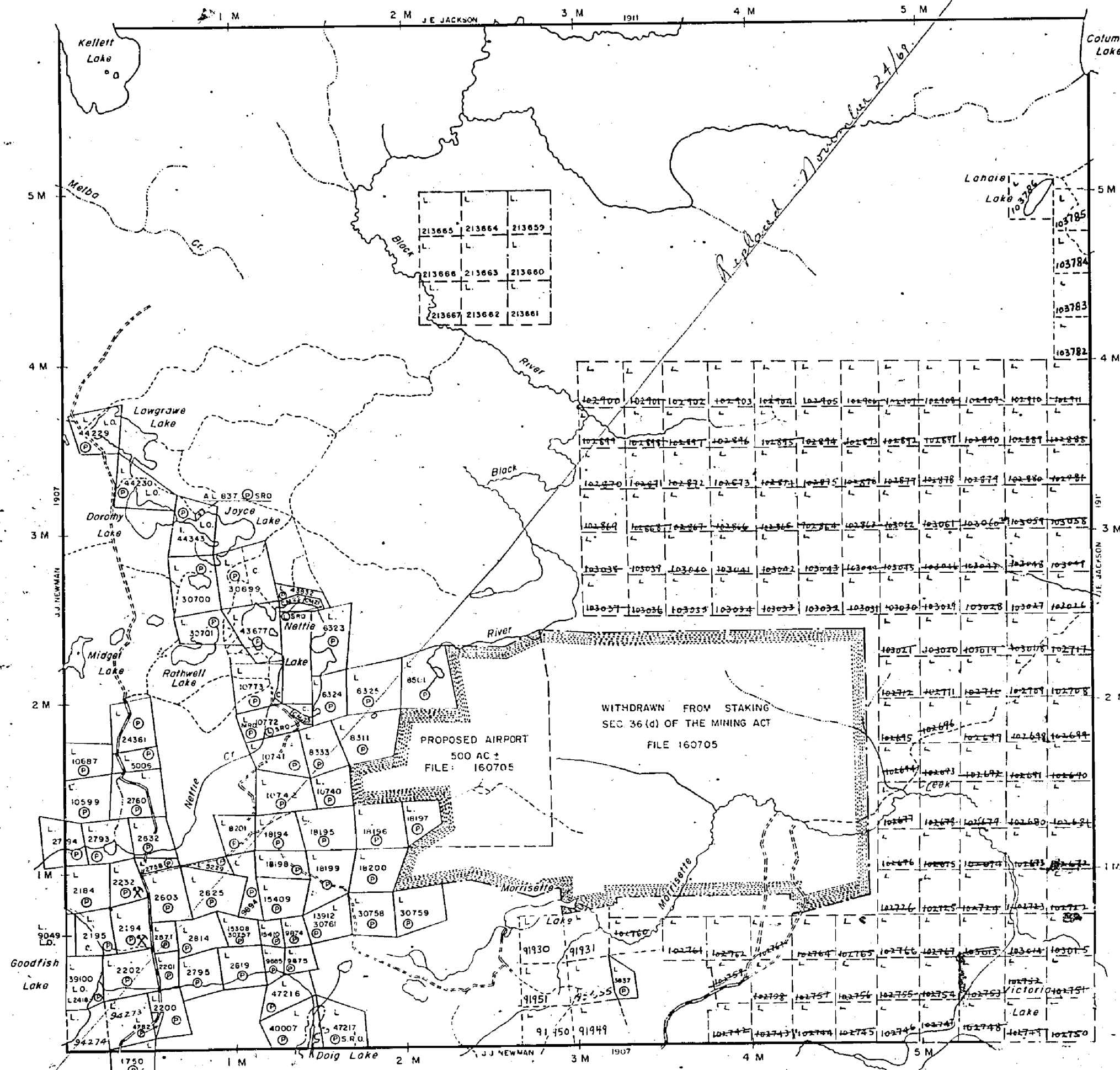
NOTES

- 400' SURFACE RIGHTS RESERVATION AROUND ALL LAKES AND RIVERS.
- SURFACE RIGHTS ON MINING CLAIM L 10772 TEMPORARILY WITHDRAWN FILE 43155



PLAN NO. **M. 374**

DEPARTMENT OF MINES
— ONTARIO —



Bernhardt Twp. (M. 327)

Arnold Twp. (M. 321)

Lebel Twp. (M. 359)

374

Bisley Twp. (M. 328)

THE TOWNSHIP OF MORRISETTE

DISTRICT OF TIMISKAMING

LARDER LAKE MINING DIVISION

SCALE: 1-INCH 40 CHAINS

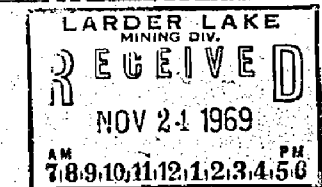
LEGEND

- PATENTED LAND ⊕
- CROWN LAND SALE ⊙
- LEASES ⊚
- LOCATED LAND ⊙
- LICENSE OF OCCUPATION L.O.
- MINING RIGHTS ONLY M.R.O.
- SURFACE RIGHTS ONLY S.R.O.
- ROADS —
- IMPROVED ROADS —
- KING'S HIGHWAYS —
- RAILWAYS —
- POWER LINES —
- MARSH OR MUSKEG —
- MINES ⊕
- CANCELLED ⊕

NOTES

400' SURFACE RIGHTS RESERVATION AROUND ALL LAKES AND RIVERS.

SURFACE RIGHTS ON MINING CLAIM L 10772 TEMPORARILY WITHDRAWN. FILE 43155



PLAN NO. M. 374

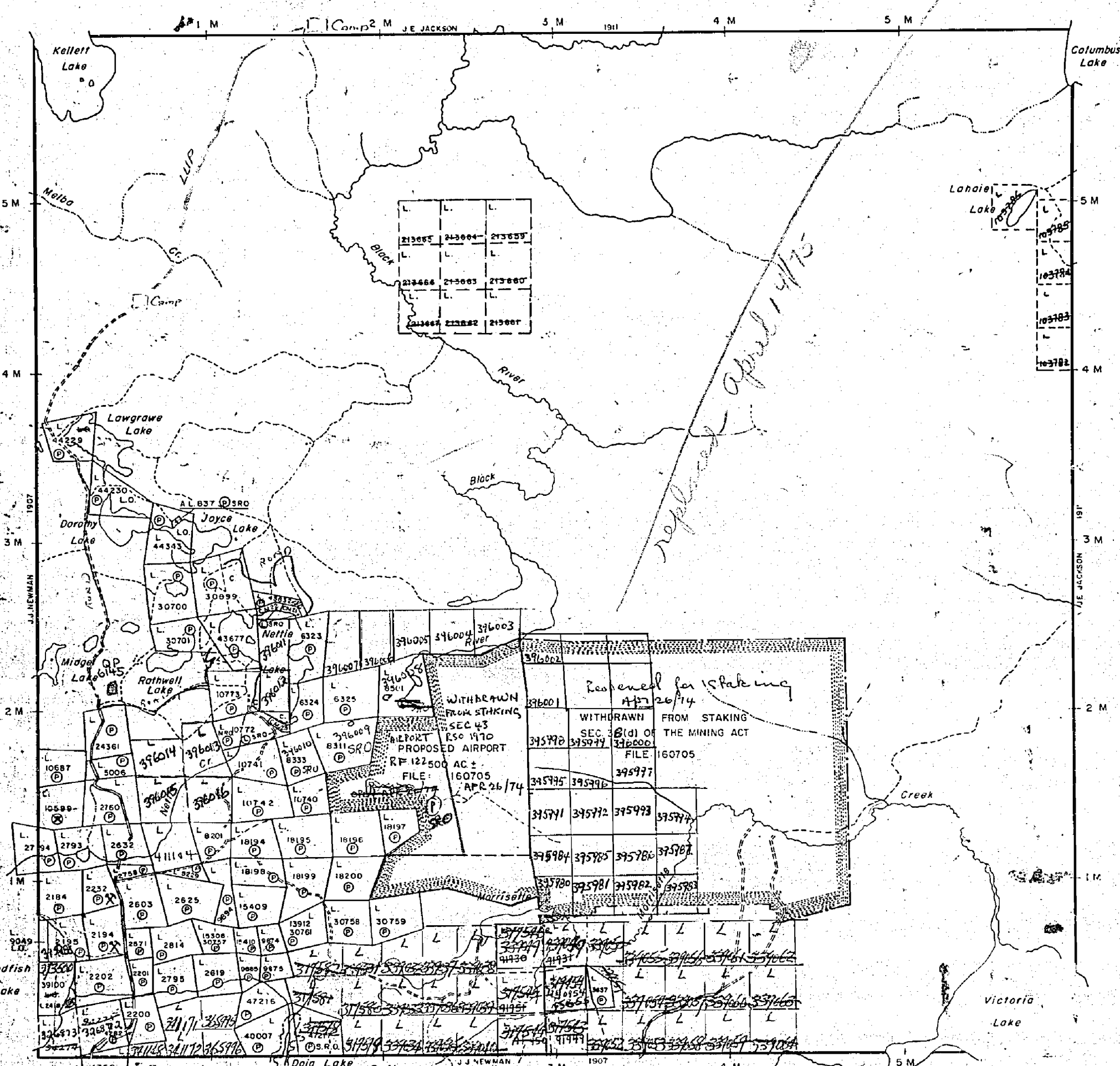
DEPARTMENT OF MINES

— ONTARIO —

Bernhardt Twp. (M. 327)

Arnold Twp. (M. 321)

Lebel Twp. (M. 359)



REFERENCES

AREAS WITHDRAWN FROM DISPOSITION

- M.R.O. - MINING RIGHTS ONLY
- S.R.O. - SURFACE RIGHTS ONLY
- M.+S. - MINING AND SURFACE RIGHTS

Description	Order No.	Date	Disposition	File
Section 36/80	NR W.20/79	5/3/79	S.R.B.M.R.	160705
Section 36/80	NR W.56/80	3/1/80	M.R.O.	160705

LANDS NOT OPEN TO STAKING
 PENDING APPLICATION SECTION 36(3) MINING ACT
 updated NW 25.11.1979

(7) Surface and Mining Rights Withdrawn from Staking, section 36/80 order No. W-32/88
 O-34/88 OPENS W-32/88

(8) Surface and Mining Rights Withdrawn from Staking, section 36/80 order No. W-21/88
 O-06/88L OPENS W-31/88

(9) Surface and Mining Rights Withdrawn from Staking, section 36/80 order No. W-33/88NR
 O-07/88L OPENS W-33/88NR

SAND and GRAVEL

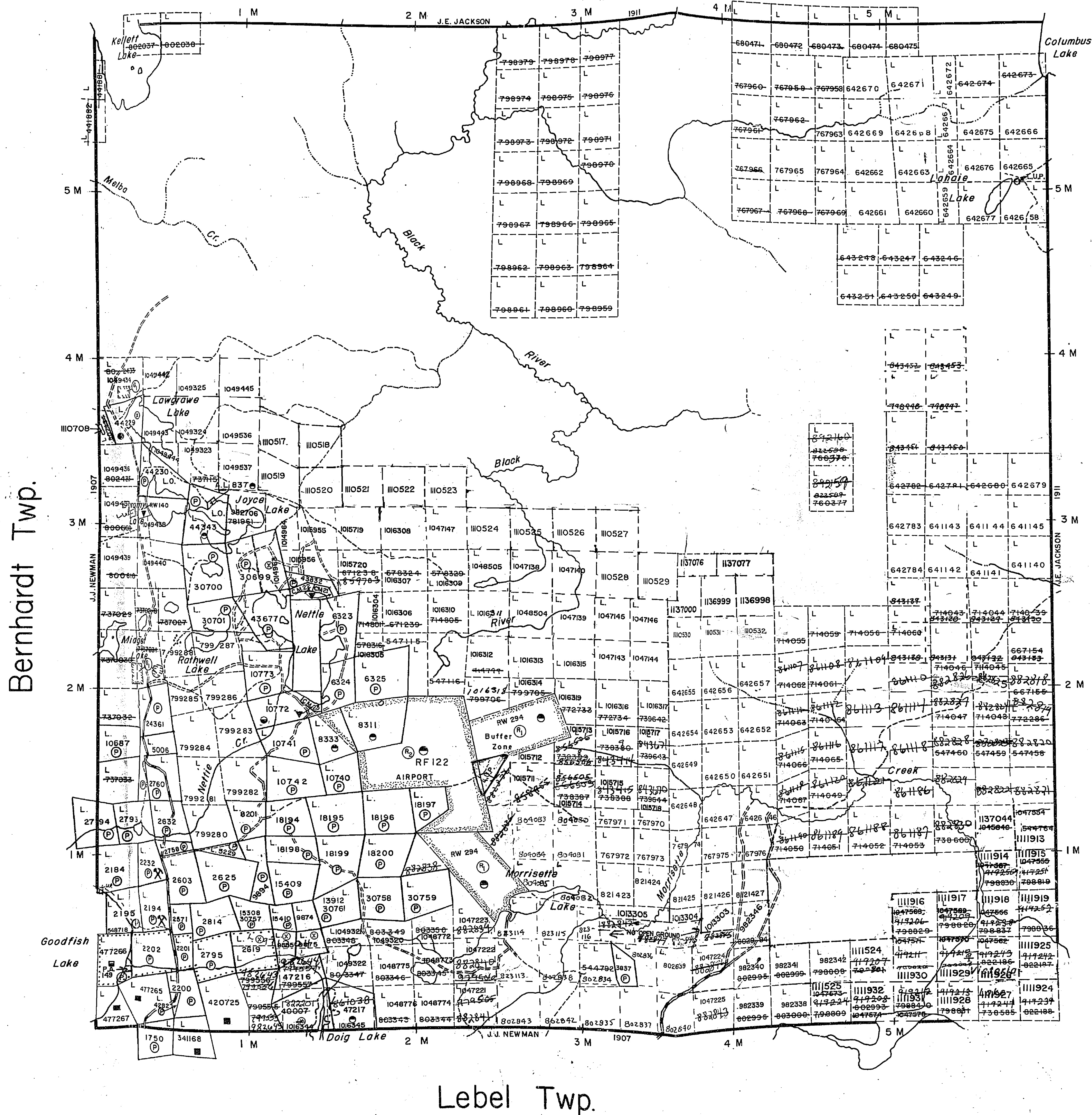
(6) GRAVEL FILE 46122

NOTES

Surface rights on Mining Claim L.10772 temporarily withdrawn. File: 43155

Mining Claims outlined thus are subject to rights and privileges granted by Mining Court Order April 1, 1946. File: 19697.

Bisley Twp.



LEGEND

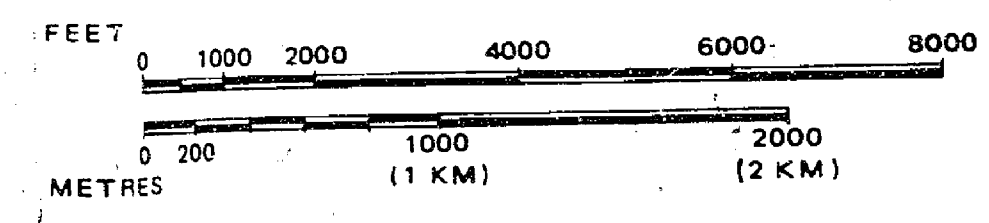
- HIGHWAY AND ROUTE No.
- OTHER ROADS
- TRAILS
- SURVEYED LINES:
 - TOWNSHIPS, BASE LINES, ETC.
 - LOTS, MINING CLAIMS, PARCELS, ETC.
- UNSURVEYED LINES:
 - LOT LINES
 - PARCEL BOUNDARY
 - MINING CLAIMS ETC.
- RAILWAY AND RIGHT OF WAY
- UTILITY LINES
- NON-PERENNIAL STREAM
- FLOODING OR FLOODING RIGHTS
- SUBDIVISION OR COMPOSITE PLAN
- RESERVATIONS
- ORIGINAL SHORELINE
- MARSH OR MUSKEG
- MINES
- TRAVERSE MONUMENT

DISPOSITION OF CROWN LANDS

TYPE OF DOCUMENT	SYMBOL
PATENT, SURFACE & MINING RIGHTS	
" SURFACE RIGHTS ONLY	
" MINING RIGHTS ONLY	
LEASE, SURFACE & MINING RIGHTS	
" SURFACE RIGHTS ONLY	
" MINING RIGHTS ONLY	
LICENCE OF OCCUPATION	
ORDER-IN-COUNCIL	
RESERVATION	
CANCELLED	
SAND & GRAVEL	

NOTE: MINING RIGHTS IN PARCELS PATENTED PRIOR TO MAY 6, 1913, VESTED IN ORIGINAL PATENTEE BY THE PUBLIC LANDS ACT, R.S.O. 1970, CHAP. 380, SEC. 63, SUBSEC 1.

SCALE: 1 INCH = 40 CHAINS



TOWNSHIP

MORRISETTE

M.N.R. ADMINISTRATIVE DISTRICT

KIRKLAND LAKE

MINING DIVISION

LARDER LAKE

LAND TITLES / REGISTRY DIVISION

TIMISKAMING

Ministry of Natural Resources
 Land Management Branch
 Ontario #32

Date JANUARY 1985

Number

G-3217

REPLACED FEB. 26, 1990

TRIM LINE

G-3511

MORRISETTE TWP

G-3512

M 374

M 374

MORRISSETTE TWP

MORRISSETTE TWP

M 374

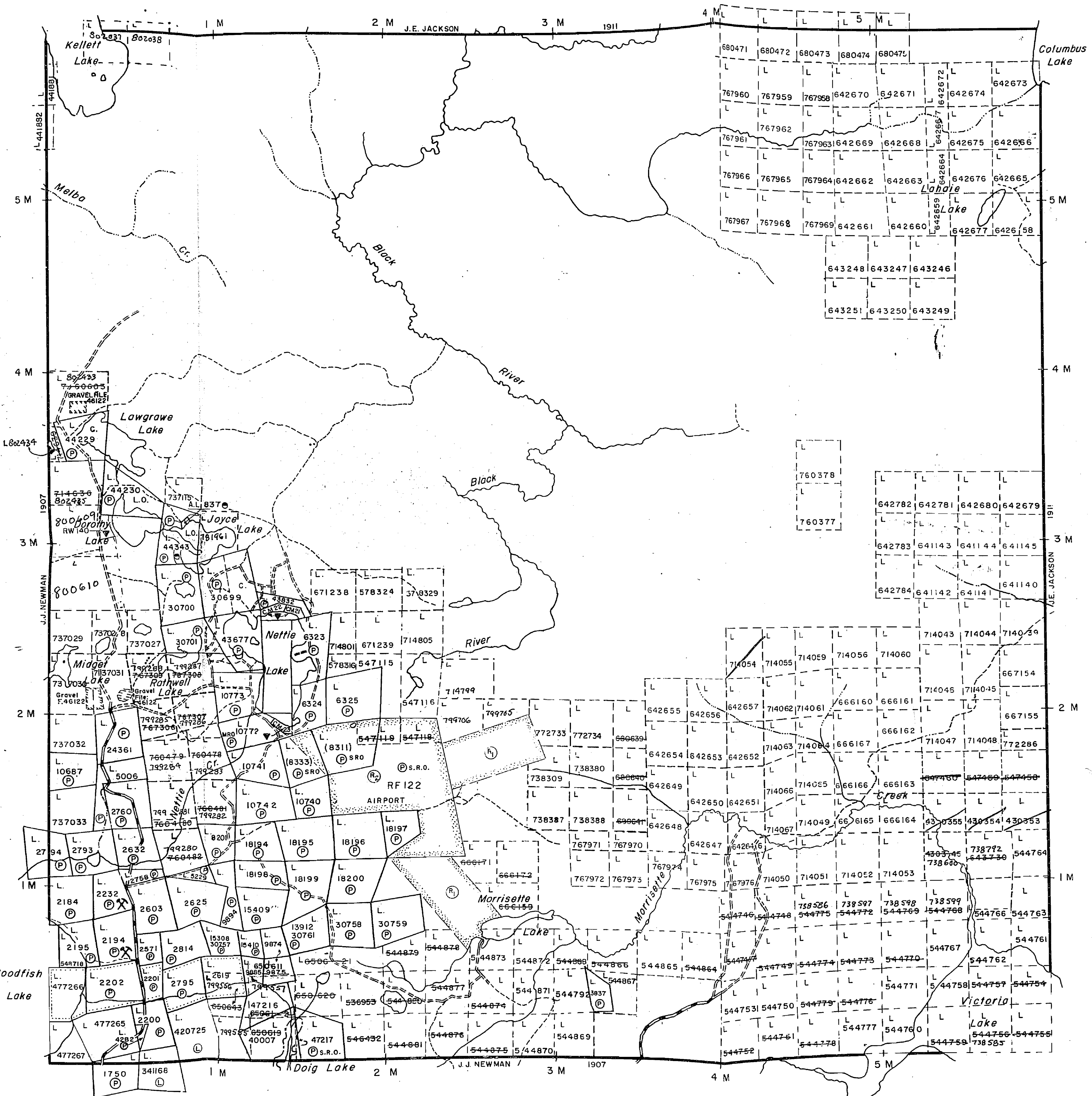
M 374

Bisley Twp. (M. 328)

Bernhardt Twp. (M. 327)

Arnold Twp. (M. 321)

Lebel Twp. (M. 359)



THE TOWNSHIP
OF
MORRISSETTE
DISTRICT OF
TIMISKAMING
LARDER LAKE
MINING DIVISION
SCALE: 1-INCH 40 CHAINS

LEGEND

PATENTED LAND	Ⓟ
CROWN LAND SALE	C.S.
LEASES	Ⓞ
LOCATED LAND	Loc.
LICENSE OF OCCUPATION	L.O.
MINING RIGHTS ONLY	M.R.O.
SURFACE RIGHTS ONLY	S.R.O.
ROADS	—
IMPROVED ROADS	—
KING'S HIGHWAYS	—
RAILWAYS	—
POWER LINES	—
MARSH OR MUSKEG	—
MINES	Ⓜ
CANCELLED	Ⓢ
PATENTED S.R.O.	Ⓢ

NOTES

400' SURFACE RIGHTS RESERVATION ALONG THE SHORES OF ALL LAKES AND RIVERS.

Areas withdrawn from staking under Section 43 of the Mining Act (R.S.O. 1970).

Order No.	File	Date	Disposition
NR.W.20/79	160705	5/3/79	S.R. & M.R.
NR.W.56/80	160705	3/1/80	M.R.O.

Surface rights on mining claim L.10772 temporarily withdrawn. File: 43155.

Mining claims outlined thus are subject to rights and privileges granted by Mining Court Order April 1, 1946. File: 19697.

PLAN NO. **M. 374**

ONTARIO
MINISTRY OF NATURAL RESOURCES
SURVEYS AND MAPPING BRANCH

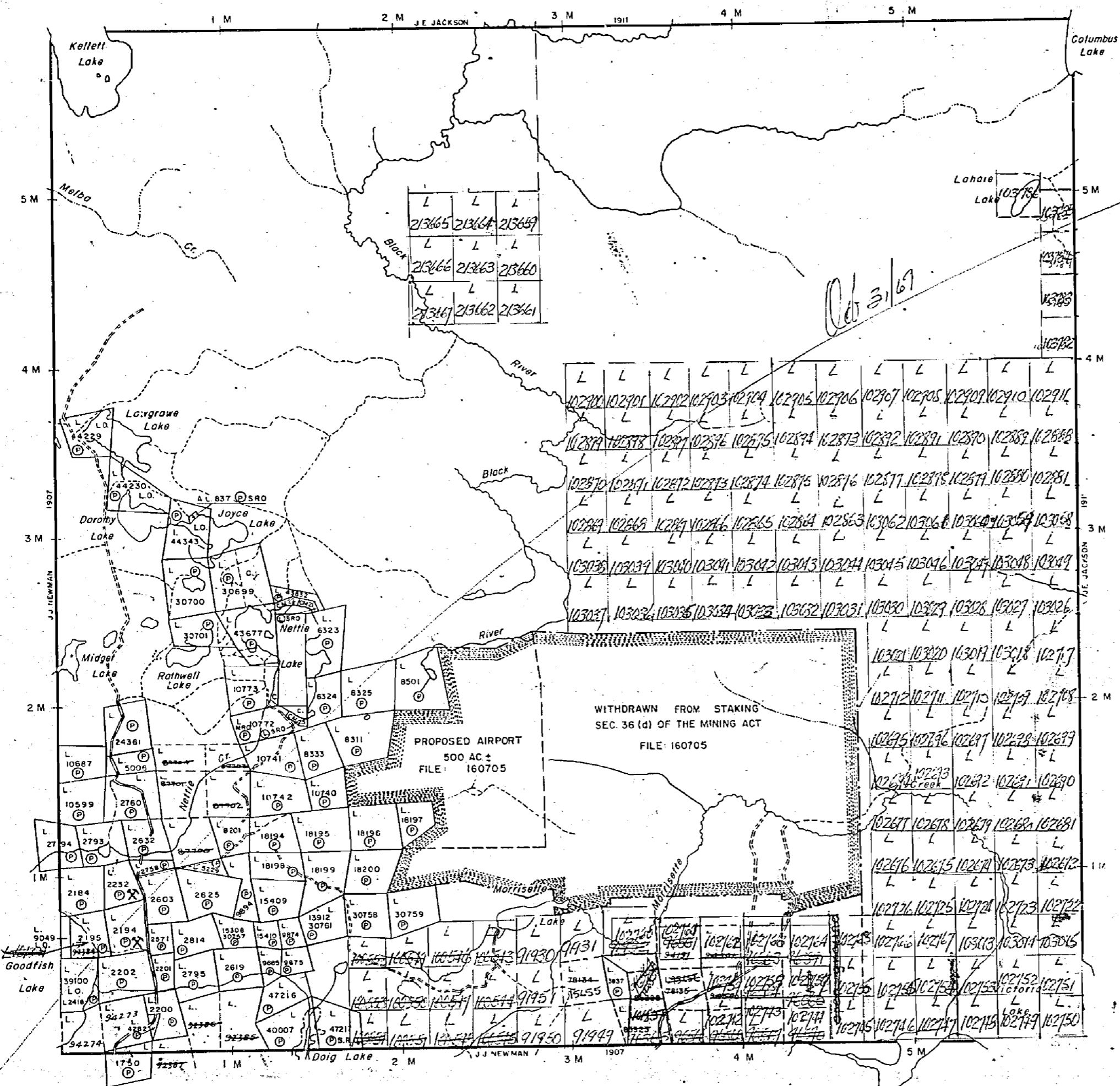
REPLACED August 14, 1984 P.S.

Bisley Twp. (M. 328)

THE TOWNSHIP
OF
MORRISETTE
DISTRICT OF
TIMISKAMING
LARDER LAKE
MINING DIVISION
SCALE: 1-INCH 40 CHAINS

Bernhardt Twp. (M. 327)

Arnold Twp. (M. 321)

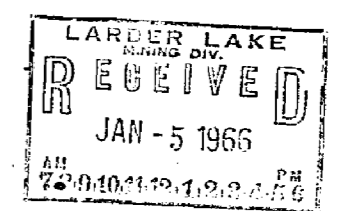


LEGEND

- PATENTED LAND Ⓟ
- CROWN LAND SALE C.S
- LEASES Ⓛ
- LOCATED LAND Loc
- LICENSE OF OCCUPATION L.O.
- MINING RIGHTS ONLY M.R.O.
- SURFACE RIGHTS ONLY S.R.O.
- ROADS —
- IMPROVED ROADS —
- KING'S HIGHWAYS —
- RAILWAYS —
- POWER LINES —
- MARSH OR MUSKEG —
- MINES —
- CANCELLED —

NOTES

- 400' SURFACE RIGHTS RESERVATION AROUND ALL LAKES AND RIVERS.
- SURFACE RIGHTS ON MINING CLAIM L 10772 TEMPORARILY WITHDRAWN FILE 43155



PLAN NO. **M. 374**
DEPARTMENT OF MINES
— ONTARIO —

Lebel Twp. (M. 359)

M.374

M.374

MORRISSETTE TWP

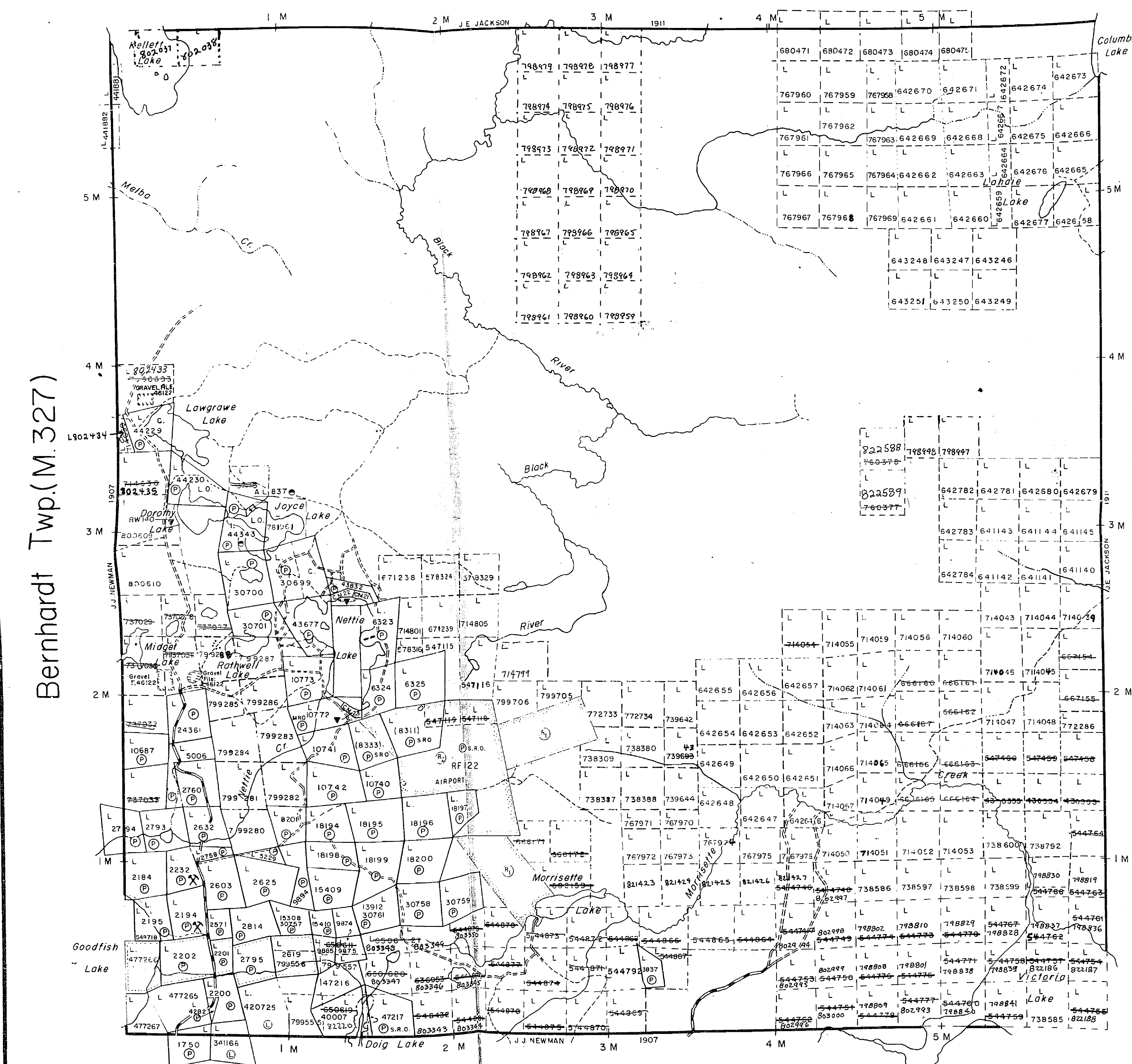
MORRISSETTE TWP

M.374

M.374

Bisley Twp. (M. 328)

THE TOWNSHIP
OF
MORRISSETTE
DISTRICT OF
TIMISKAMING
LARDER LAKE
MINING DIVISION
SCALE: 1-INCH 40 CHAINS



LEGEND

- PATENTED LAND Ⓟ
- CROWN LAND SALE C.S.
- LEASES Ⓛ
- LOCATED LAND Loc.
- LICENSE OF OCCUPATION L.O.
- MINING RIGHTS ONLY M.R.O.
- SURFACE RIGHTS ONLY S.R.O.
- ROADS
- IMPROVED ROADS
- KING'S HIGHWAYS
- RAILWAYS
- POWER LINES
- MARSH OR MUSKEG
- MINES
- CANCELLED
- PATENTED S.R.C.

NOTES

400' SURFACE RIGHTS RESERVATION ALONG THE SHORES OF ALL LAKES AND RIVERS.

Areas withdrawn from staking under Section 43 of the Mining Act (R.S.O. 1970).

Order No.	File	Date	Disposition
NR.W.20/79	160705	5/3/79	S.R. & M.R.
NR.W.56/80	160705	3/1/80	M.R.O.

Surface rights on mining claim L.10772 temporarily withdrawn. File: 43155.

Mining claims outlined thus are subject to rights and privileges granted by Mining Court Order April 1, 1946. File: 19697.

PLAN NO. **M. 374**

ONTARIO
MINISTRY OF NATURAL RESOURCES
SURVEYS AND MAPPING BRANCH

RECEIVED August 14-1984

Revised Feb 20/85

REFERENCES

AREAS WITHDRAWN FROM DISPOSITION

- M.R.O. - MINING RIGHTS ONLY
- S.R.O. - SURFACE RIGHTS ONLY
- M.+S. - MINING AND SURFACE RIGHTS

Description	Order No.	Date	Disposition	File
Section 16	7	4-3-79	SR BMR	160705
Section 36/80	NR W 56/80	3-1-80	M.R.O.	160705

DATE OF ISSUE

FEB 18 1998

PROVINCIAL RECORDING
OFFICE - SUDBURY

SAND and GRAVEL

GRAVEL FILE 46122

THE INFORMATION THAT APPEARS ON THIS MAP HAS BEEN COMPILED FROM VARIOUS SOURCES, AND ACCURACY IS NOT GUARANTEED. THOSE WISHING TO STAKE MINING CLAIMS SHOULD CONSULT WITH THE MINING RECORDER, MINISTRY OF NORTHERN DEVELOPMENT AND MINES, FOR ADDITIONAL INFORMATION ON THE STATUS OF THE LANDS SHOWN HEREON.

NOTES

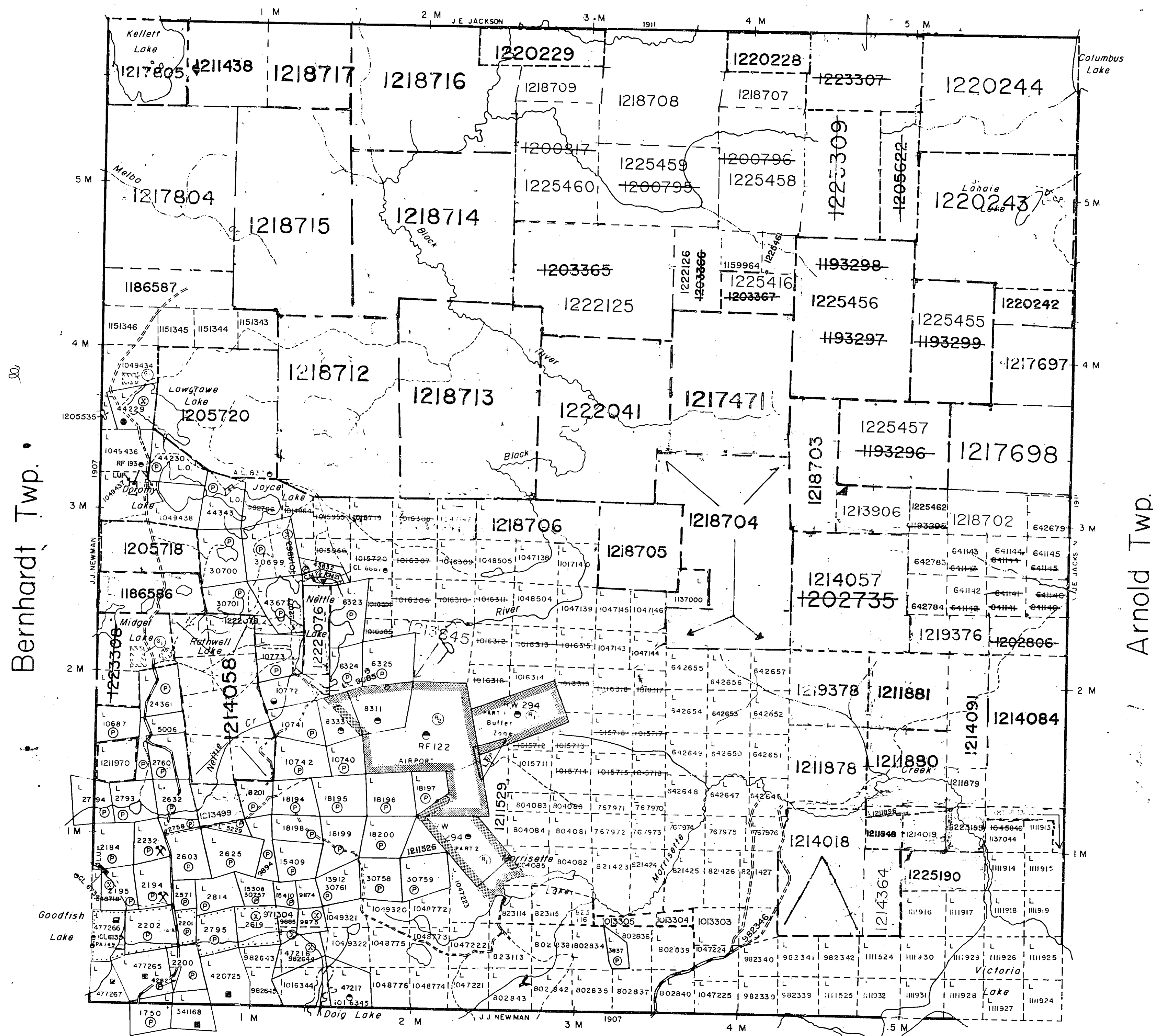
Surface rights on Mining Claim L 10772 temporarily withdrawn. File: 43155

Mining Claims outlined thus are subject to rights and privileges granted by Mining Court Order April 1, 1946. File: 19697.

NOTICE OF FORESTRY ACTIVITY

THIS TOWNSHIP / AREA FALLS WITHIN THE
TIMISKAMING MANAGEMENT UNIT
AND MAY BE SUBJECT TO FORESTRY OPERATIONS.
THE MNR UNIT FORESTER FOR THIS AREA CAN BE
CONTACTED AT: P.O. BOX 129
SWASTIKA, ONT.
POK ITO
705-642-3222

Bisley Twp.



LEGEND

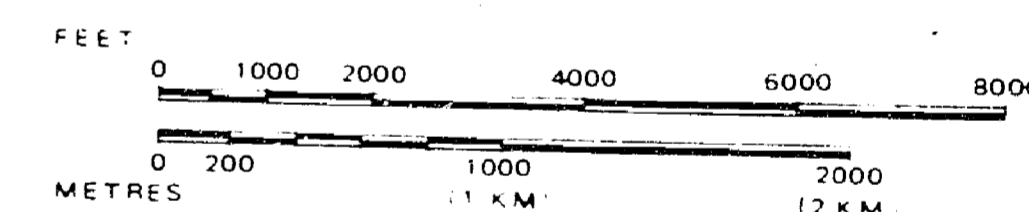
- HIGHWAY AND ROUTE NO.
- OTHER ROADS
- TRAILS
- SURVEYED LINES
- TOWNSHIPS, BASE LINES ETC.
- LOTS, MINING CLAIMS, PARCELS, ETC.
- UNSURVEYED LINES
- LOT LINES
- PARCEL BOUNDARY
- MINING CLAIMS ETC.
- RAILWAY AND RIGHT OF WAY
- UTILITY LINES
- NON-PERENNIAL STREAM
- FLOODING OR FLOODING RIGHTS
- SUBDIVISION OR COMPOSITE PLAN
- RESERVATIONS
- ORIGINAL SHORELINE
- MARSH OR MUSKEG
- MINES
- TRAVERSE MONUMENT

DISPOSITION OF CROWN LANDS

TYPE OF DOCUMENT	SYMBOL
PATENT, SURFACE & MINING RIGHTS	⊙ or ●
" SURFACE RIGHTS ONLY	○
" MINING RIGHTS ONLY	◐
LEASE, SURFACE & MINING RIGHTS	⊙ or ⊠
" SURFACE RIGHTS ONLY	○
" MINING RIGHTS ONLY	◐
LICENCE OF OCCUPATION	L.O. or ▽
ORDER-IN-COUNCIL	OC
RESERVATION	⊙
CANCELLED	⊙
SAND & GRAVEL	⊙

NOTE: MINING RIGHTS IN PARCELS PATENTED PRIOR TO MAY 6 1913 VESTED IN ORIGINAL PATENTEE BY THE PUBLIC LANDS ACT R.S.O. 1970 CHAP. 380 SEC. 63 SUBSEC. 1

SCALE: 1 INCH = 40 CHAINS



TOWNSHIP

MORRISETTE

M.N.R. ADMINISTRATIVE DISTRICT

KIRKLAND LAKE

MINING DIVISION

LARDER LAKE

LAND TITLES / REGISTRY DIVISION

TIMISKAMING



Ministry of
Natural Resources
Land Management
Branch

Date JANUARY 1985

Number

G-3217

CIRCULATED FEB. 26, 1990

COPY OF THIS MYLAR
ARCHIVED MAY 04/92
ARCHIVED MAY 31, 1994
ARCHIVED MAY 29/96

MAY 9 1956

PLAN OF MORRISETTE TWP.

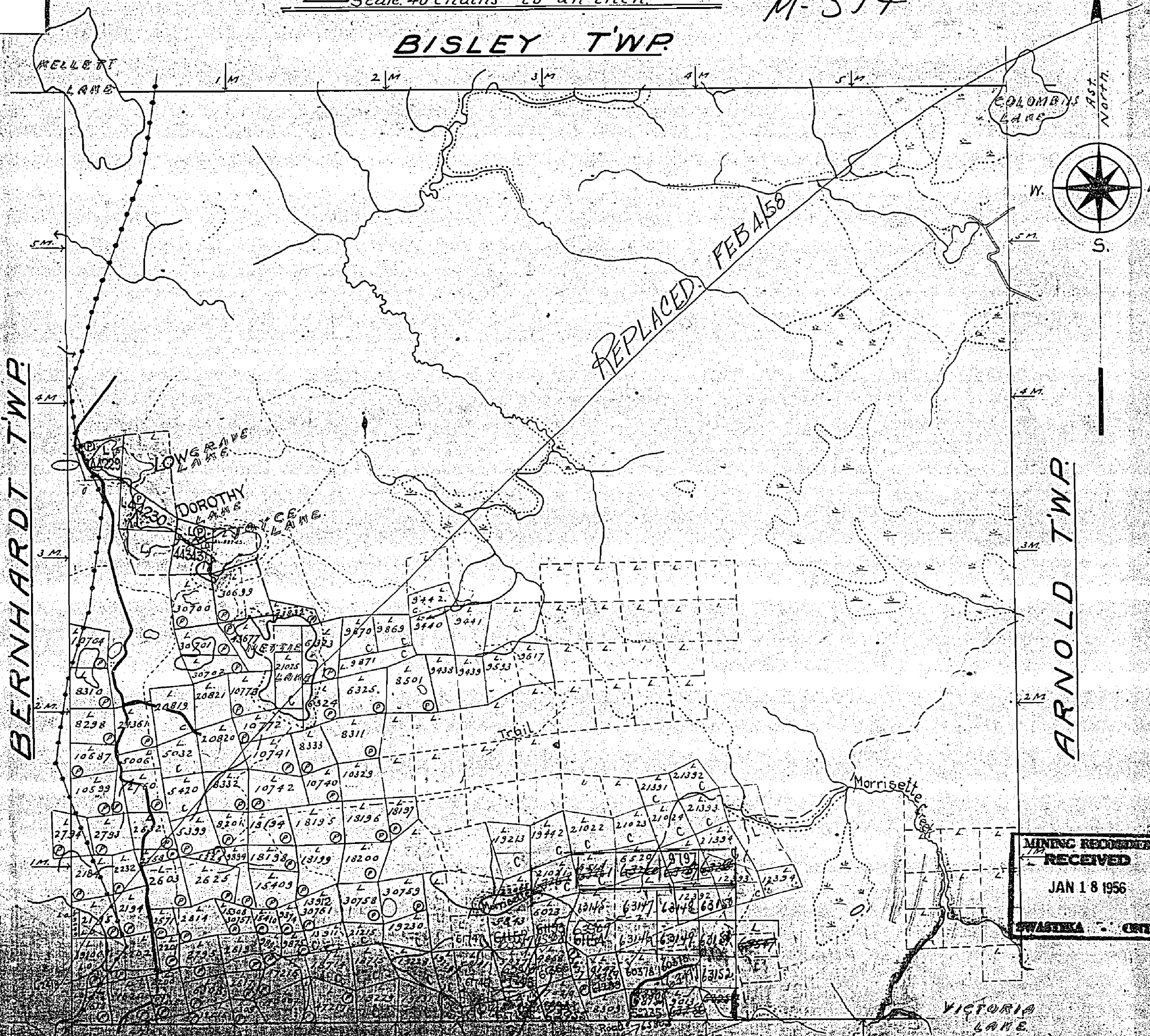
LARDER LAKE MINING DIVISION
DISTRICT OF TIMISKAMING

374

Scale 40 chains to an inch

M-374

BISLEY TWP



MINING RECORDS
RECEIVED
JAN 18 1956
SWASTIKA ONT.

Note: 100' on surface, round a certain lake is
indicated for Dept. of Lands & Forests
as being a yellow nylon.

453 M

374

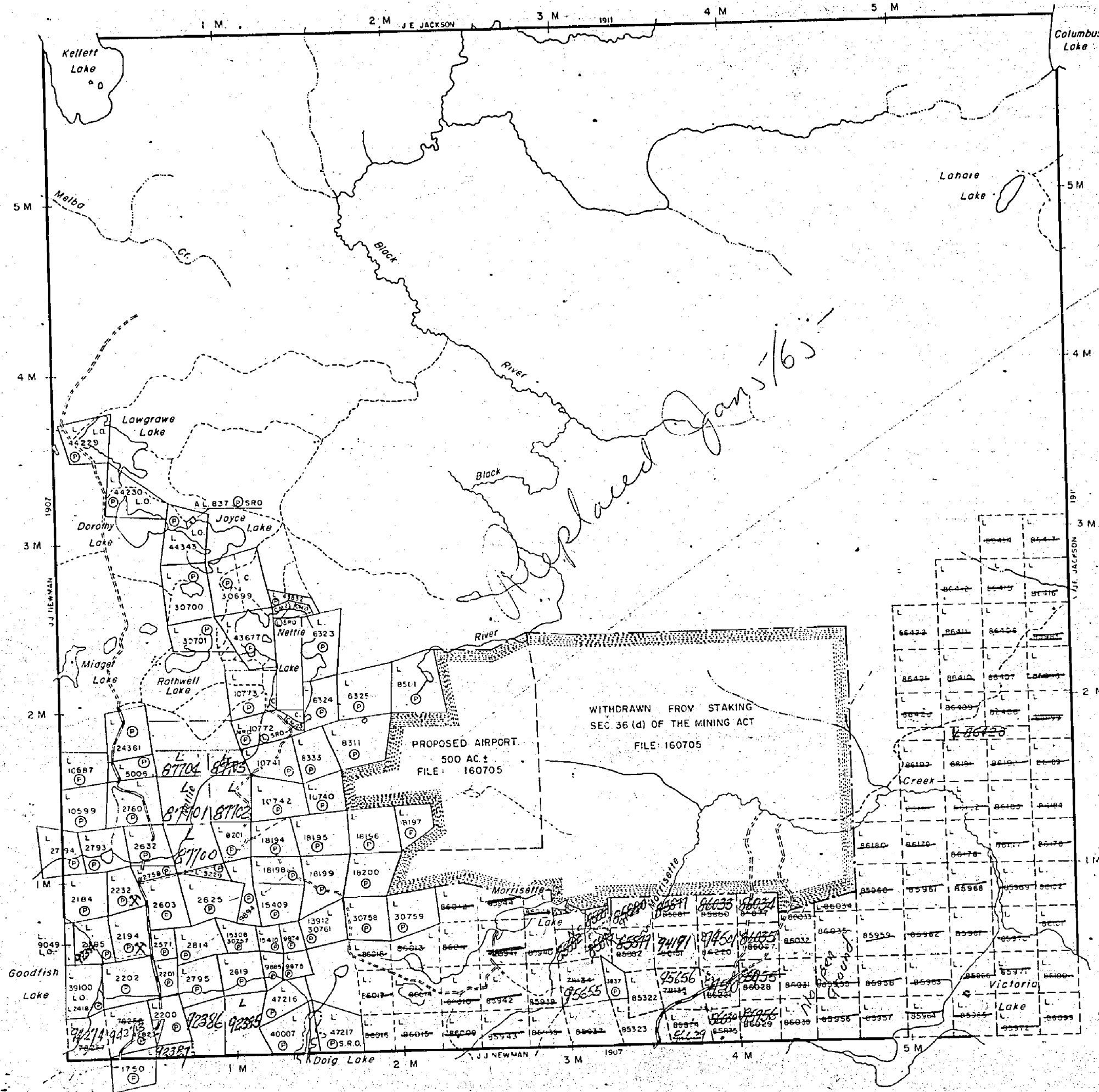
453 M

Bisley Twp. (M. 328)

Bernhardt Twp. (M. 327)

Arnold Twp. (M. 321)

Lebel Twp. (M. 359)



THE TOWNSHIP
OF
MORRISETTE
DISTRICT OF
TIMISKAMING
LARDER LAKE
MINING DIVISION
SCALE: 1-INCH 40 CHAINS

LEGEND

PATENTED LAND	Ⓟ
CROWN LAND SALE	C.S.
LEASES	Ⓛ
LOCATED LAND	Loc
LICENSE OF OCCUPATION	L.O.
MINING RIGHTS ONLY	M.R.O.
SURFACE RIGHTS ONLY	S.R.O.
ROADS	— — — — —
IMPROVED ROADS	— — — — —
KING'S HIGHWAYS	— — — — —
RAILWAYS	— — — — —
POWER LINES	— — — — —
MARSH OR MUSKEG	— — — — —
MINES	Ⓜ
CANCELLED	Ⓧ

NOTES

400' SURFACE RIGHTS RESERVATION AROUND ALL LAKES AND RIVERS.

SURFACE RIGHTS ON MINING CLAIM L.10772 TEMPORARILY WITHDRAWN FILE 43155.

**MINING RECORDER
RECEIVED
NOV 20 1964
KIRKLAND LAKE - ONT.**

PLAN NO. **M.374**
DEPARTMENT OF MINES
— ONTARIO —

MORRISETTE TWP

MORRISETTE TWP

453 M

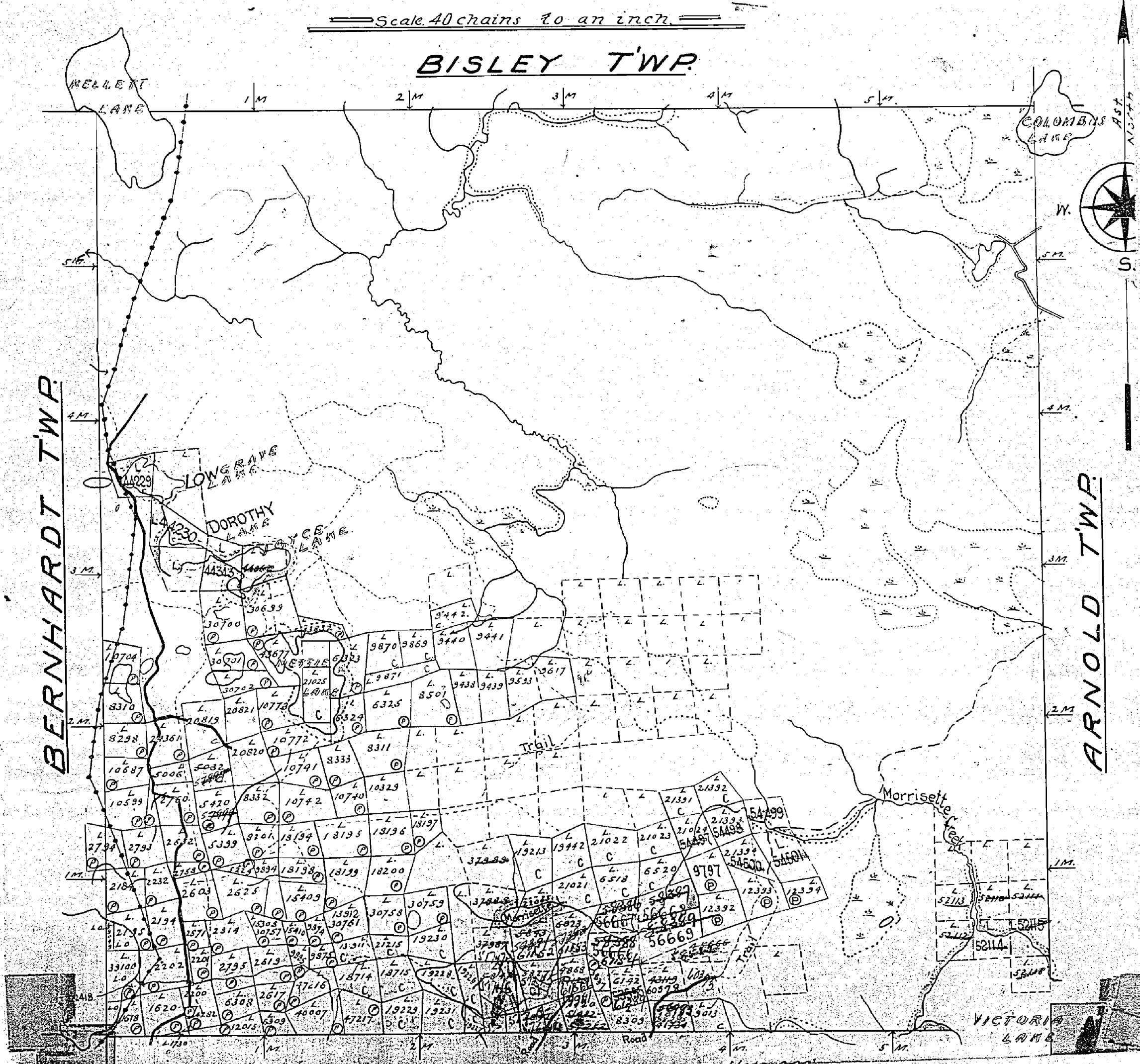
453 M

MORRISSETTE TWP.

LARDER LAKE MINING DIVISION.
DISTRICT OF TIMISKAMING

Scale 40 chains to an inch.

BISLEY TWP.



REFERENCES

AREAS WITHDRAWN FROM DISPOSITION

- M.R.O. - MINING RIGHTS ONLY
- S.R.O. - SURFACE RIGHTS ONLY
- M.+S. - MINING AND SURFACE RIGHTS

Description	Order No	Date	Disposition	File
Section 36/70	10/79	5-3-79	SR&MR	160705
Section 36/80	NR W. 56/80	3-1-80	M.R.O.	160705

SAND and GRAVEL

GRAVEL FILE 46122

THE INFORMATION THAT APPEARS ON THIS MAP HAS BEEN COMPILED FROM VARIOUS SOURCES, AND ACCURACY IS NOT GUARANTEED. THOSE WISHING TO STAKE MINING CLAIMS SHOULD CONSULT WITH THE MINING RECORDER, MINISTRY OF NORTHERN DEVELOPMENT AND MINES, FOR ADDITIONAL INFORMATION ON THE STATUS OF THE LANDS SHOWN HEREON.

NOTES

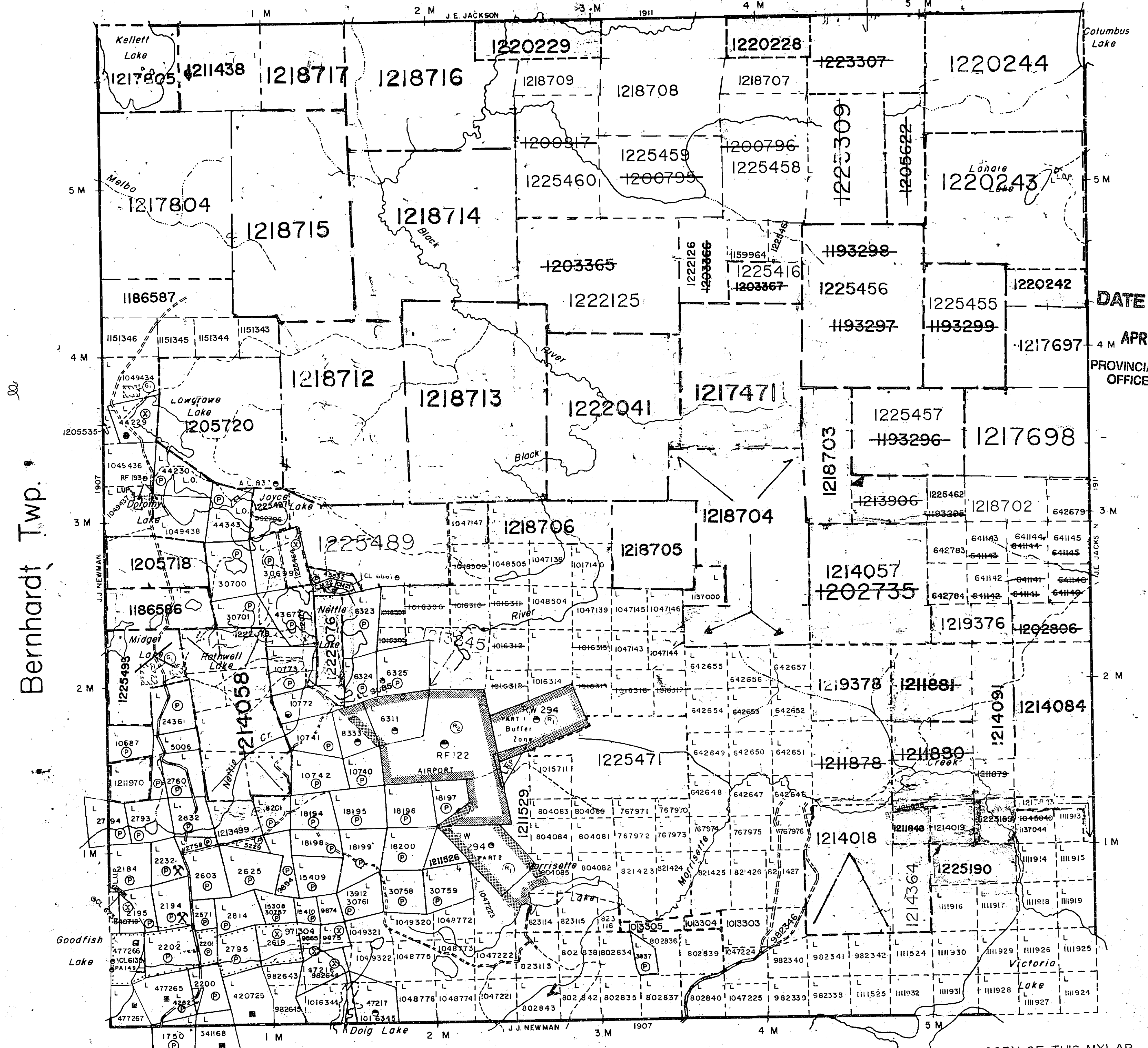
Surface rights on Mining Claim L 10772 temporarily withdrawn. File: 43155

Mining Claims outlined thus are subject to rights and privileges granted by Mining Court Order April 1, 1946. File: 19697.

NOTICE OF FORESTRY ACTIVITY

THIS TOWNSHIP / AREA FALLS WITHIN THE TIMISKAMING MANAGEMENT UNIT AND MAY BE SUBJECT TO FORESTRY OPERATIONS. THE MNR UNIT FORESTER FOR THIS AREA CAN BE CONTACTED AT: P.O. BOX 129 SWASTIKA, ONT. POK ITO 705-642-3222

Bisley Twp.



LEGEND

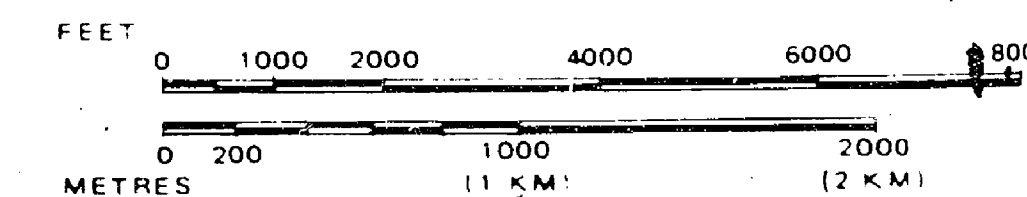
- HIGHWAY AND ROUTE No.
- OTHER ROADS
- TRAILS
- SURVEYED LINES
- TOWNSHIPS, BASE LINES, ETC.
- LOTS, MINING CLAIMS, PARCELS, ETC.
- UNSURVEYED LINES
- LOT LINES
- PARCEL BOUNDARY
- MINING CLAIMS ETC.
- RAILWAY AND RIGHT OF WAY
- UTILITY LINES
- NON-PERENNIAL STREAM
- FLOODING OR FLOODING RIGHTS
- SUBDIVISION OR COMPOSITE PLAN
- RESERVATIONS
- ORIGINAL SHORELINE
- MARSH OR MUSKEG
- MINES
- TRAVERSE MONUMENT

DISPOSITION OF CROWN LANDS

DATE OF ISSUE	TYPE OF DOCUMENT	SYMBOL
APR 28 1998	PATENT, SURFACE & MINING RIGHTS	⊙ or ●
	" SURFACE RIGHTS ONLY	○ or ○
	" MINING RIGHTS ONLY	○ or ○
	LEASE, SURFACE & MINING RIGHTS	⊙ or ●
	" SURFACE RIGHTS ONLY	○ or ○
	" MINING RIGHTS ONLY	○ or ○
	LICENCE OF OCCUPATION	L.O. or ▽
	ORDER-IN-COUNCIL	OC
	RESERVATION	⊙
	CANCELLED	⊙
	SAND & GRAVEL	⊙

NOTE: MINING RIGHTS IN PARCELS PATENTED PRIOR TO MAY 6 1913, VESTED IN ORIGINAL PATENTEE BY THE PUBLIC LANDS ACT R.S.O. 1970 CHAP. 380. SEC. 63 SUBSEC. 1

SCALE: 1 INCH = 40 CHAINS



TOWNSHIP

MORRISETTE

M.N.R. ADMINISTRATIVE DISTRICT

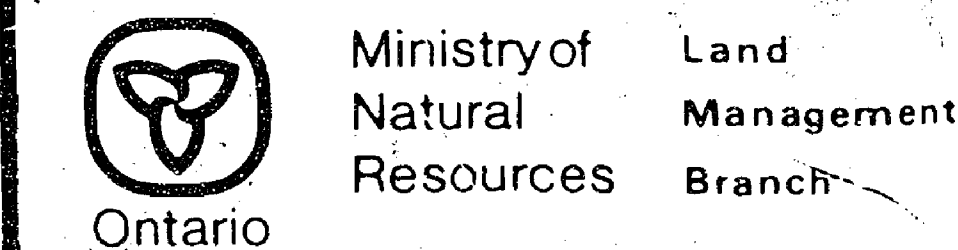
KIRKLAND LAKE

MINING DIVISION

LARDER LAKE

LAND TITLES / REGISTRY DIVISION

TIMISKAMING



Date: JANUARY 1985

Number

G-3217

CIRCULATED FEB. 26, 1990

COPY OF THIS MYLAR ARCHIVED MAY.04/92
ARCHIVED MAY 31, 1994
ARCHIVED MAY 29/96

374

MONTREAL TWP.

LARDER LAKE MINING DIVISION. DISTRICT OF TIMISKAMING

Scale 40 chains to an inch

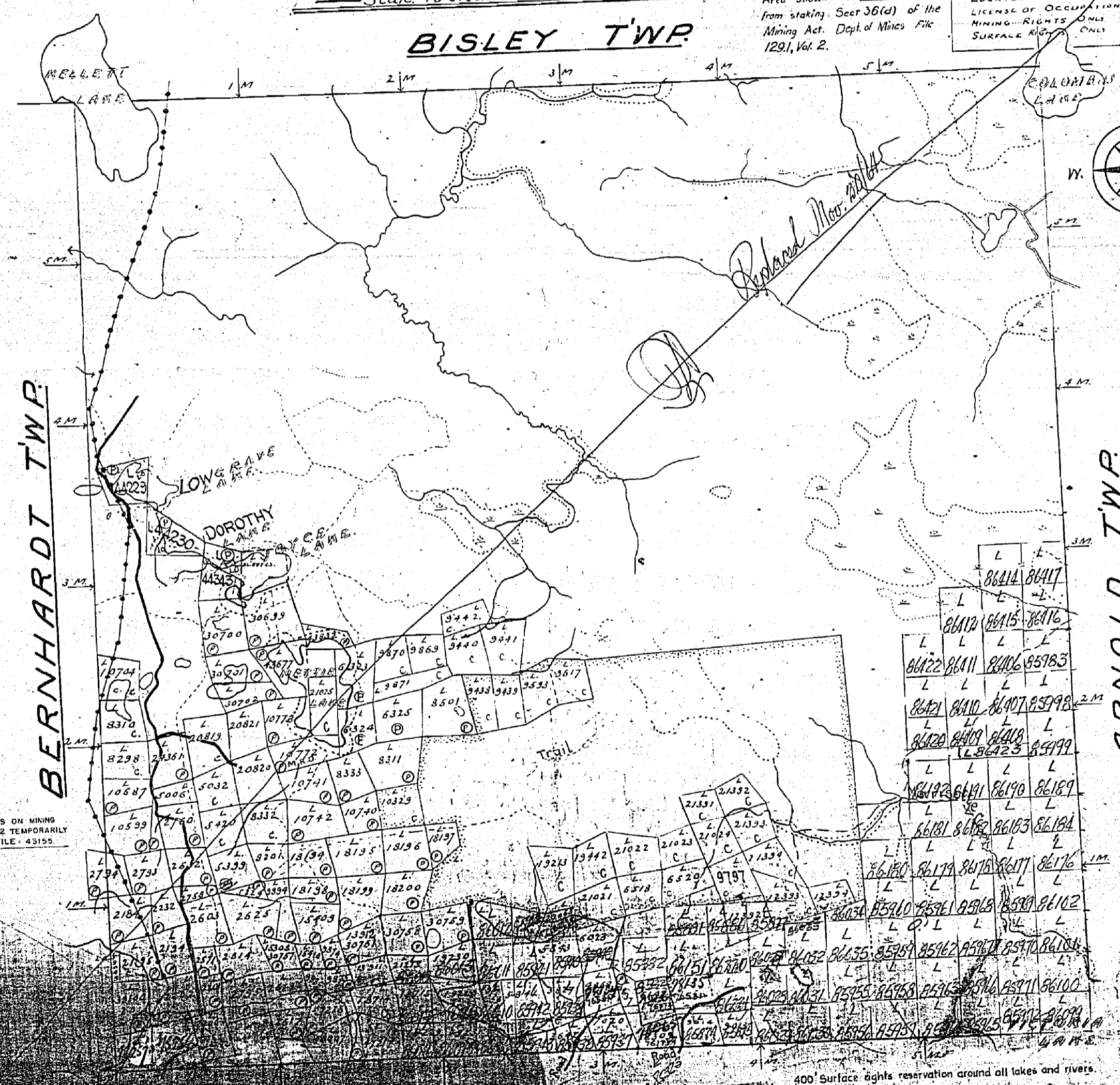

BISLEY TWP.

M-374

NOTE:
Area Shown thus reserved
from staking. Sect 36(d) of the
Mining Act. Dept. of Mines File
1291, Vol. 2.

LEGEND

- CANCELLED PATENTED LAND
- CROWN LAND SALE
- LEASES
- LOCATED LAND
- LICENSE OF OCCUPATION
- MINING RIGHTS ONLY
- SURFACE RIGHTS ONLY



SURFACE RIGHTS ON MINING CLAIM L.10772 TEMPORARILY WITHDRAWN. FILE 43155

400' Surface rights reservation around all lakes and rivers.

BERNHARDT TWP.

ARNOLD TWP.

MONTREAL TWP.

REFERENCES

AREAS WITHDRAWN FROM DISPOSITION

- M.R.O. - MINING RIGHTS ONLY
- S.R.O. - SURFACE RIGHTS ONLY
- M.+S. - MINING AND SURFACE RIGHTS

Description	Order No.	Date	Disposition	File
Section 16/80	30-1-79	5-3-79	SR & MR	160705
Section 36/80 - NR W. 56/80	3-1-80	M.R.O.		160705

SAND and GRAVEL

GRAVEL FILE 46122

THE INFORMATION THAT APPEARS ON THIS MAP HAS BEEN COMPILED FROM VARIOUS SOURCES, AND ACCURACY IS NOT GUARANTEED. THOSE WISHING TO STAKE MINING CLAIMS SHOULD CONSULT WITH THE MINING RECORDER, MINISTRY OF NORTHERN DEVELOPMENT AND MINES, FOR ADDITIONAL INFORMATION ON THE STATUS OF THE LANDS SHOWN HEREON.

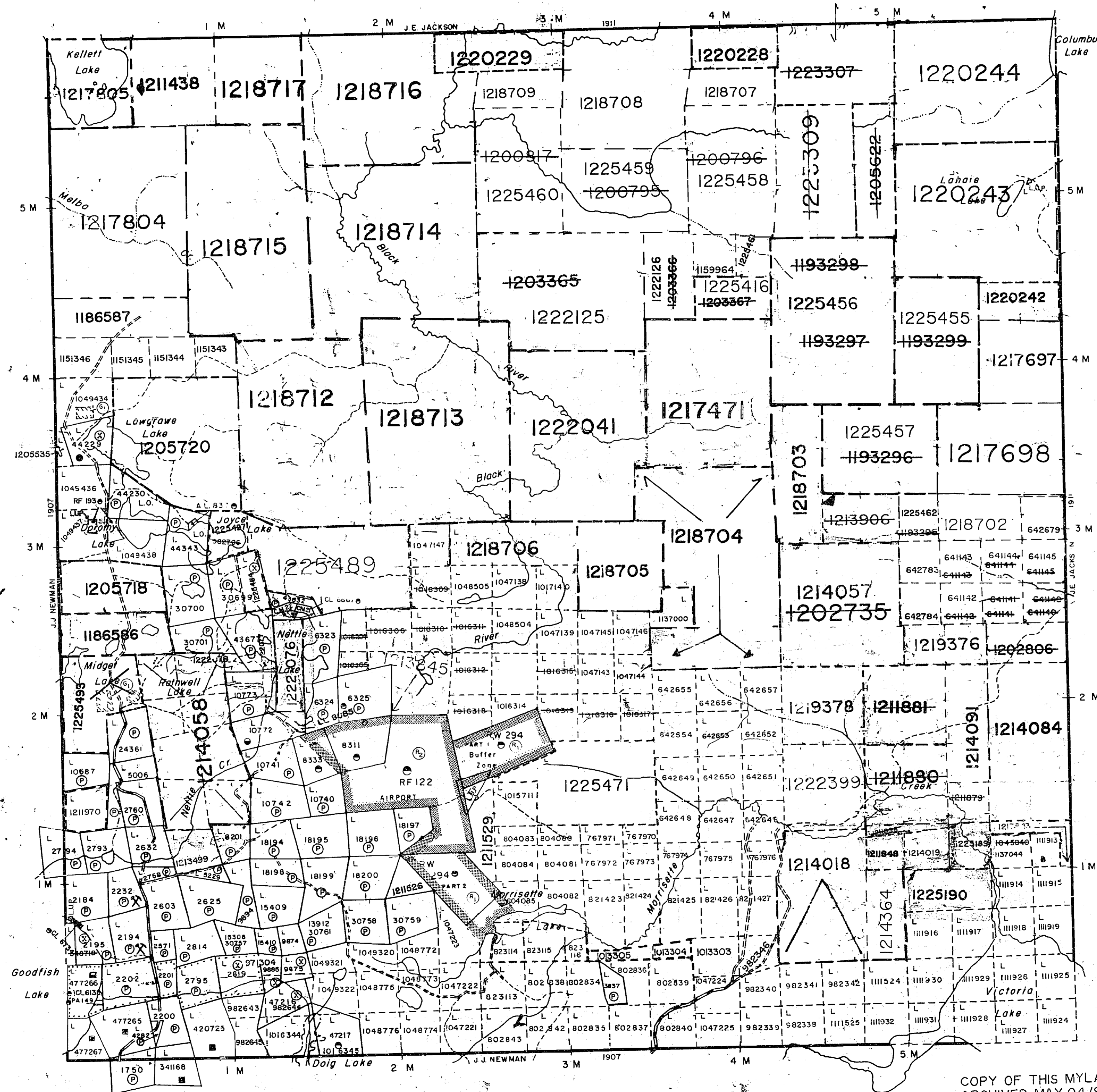
NOTES

Surface rights on Mining Claim L 10772 temporarily withdrawn. File: 43155

Mining Claims outlined thus are subject to rights and privileges granted by Mining Court Order April 1, 1946. File: 19697.

NOTICE OF FORESTRY ACTIVITY
 THIS TOWNSHIP / AREA FALLS WITHIN THE
TIMISKAMING MANAGEMENT UNIT
 AND MAY BE SUBJECT TO FORESTRY OPERATIONS.
 THE MNR UNIT FORESTER FOR THIS AREA CAN BE
 CONTACTED AT: P.O. BOX 129
 SWASTIKA, ONT.
 POK ITO
 705-642-3222

Bisley Twp.



Lebel Twp.

LEGEND

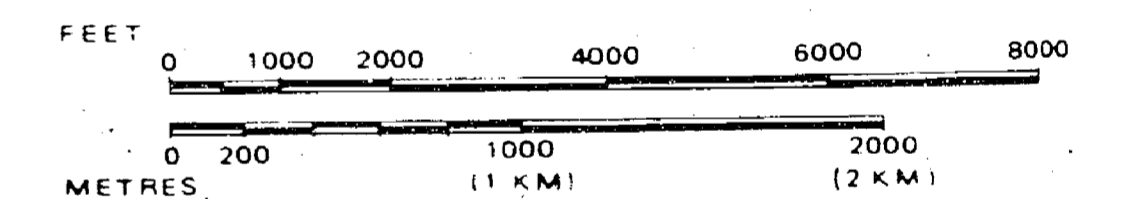
- HIGHWAY AND ROUTE No.
- OTHER ROADS
- TRAILS
- SURVEYED LINES
- TOWNSHIPS, BASE LINES, ETC.
- LOTS, MINING CLAIMS, PARCELS, ETC.
- UNSURVEYED LINES
- LOT LINES
- PARCEL BOUNDARY
- MINING CLAIMS ETC.
- RAILWAY AND RIGHT OF WAY
- UTILITY LINES
- NON-PERENNIAL STREAM
- FLOODING OR FLOODING RIGHTS
- SUBDIVISION OR COMPOSITE PLAN
- RESERVATIONS
- ORIGINAL SHORELINE
- MARSH OR MUSKEG
- MINES
- TRAVERSE MONUMENT

DISPOSITION OF CROWN LANDS

TYPE OF DOCUMENT	SYMBOL
PATENT, SURFACE & MINING RIGHTS	⊙ or ●
" SURFACE RIGHTS ONLY	○
" MINING RIGHTS ONLY	⊙
LEASE, SURFACE & MINING RIGHTS	⊙
" SURFACE RIGHTS ONLY	⊙
" MINING RIGHTS ONLY	⊙
LICENCE OF OCCUPATION	L.O. or ▽
ORDER-IN-COUNCIL	⊙
RESERVATION	⊙
CANCELLED	⊙
SAND & GRAVEL	⊙

NOTE: MINING RIGHTS IN PARCELS PATENTED PRIOR TO MAY 6 1913, VESTED IN ORIGINAL PATENTEE BY THE PUBLIC LANDS ACT R.S.O. 1970, CHAP. 380, SEC. 63 SUBSEC. 1

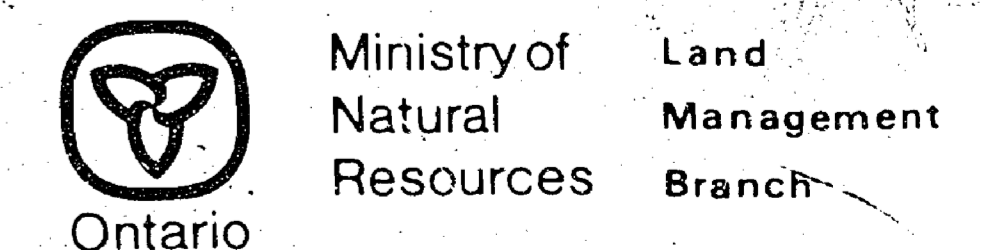
SCALE: 1 INCH = 40 CHAINS



TOWNSHIP

MORRISETTE

M.N.R. ADMINISTRATIVE DISTRICT
KIRKLAND LAKE DATE OF ISSUE
 MINING DIVISION
LARDER LAKE APR 28 1998
 LAND TITLES / REGISTRY DIVISION - SUDBURY
TIMISKAMING



Date JANUARY 1985

Number

G-3217

CIRCULATED FEB. 26, 1990

COPY OF THIS MYLAR
 ARCHIVED MAY 04 1992
 ARCHIVED MAY 31, 1994
 ARCHIVED MAY 29 1996

374

PLAN OF MORRISETTE TWP.

LARDER LAKE MINING DIVISION.
DISTRICT OF TIMISKAMING

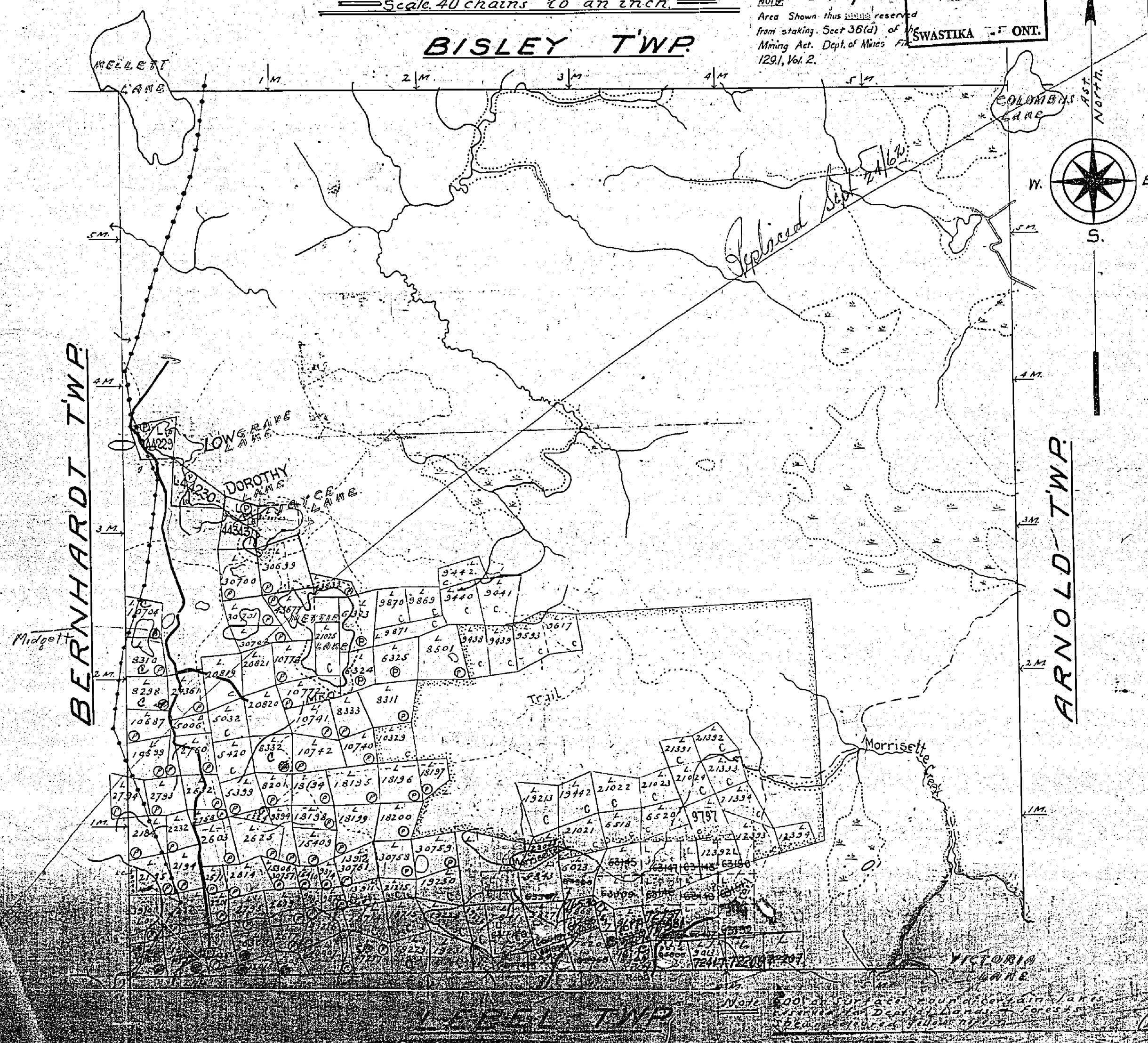
Scale 40 chains to an inch

BISLEY TWP.

MINING RECORDER
RECEIVED
FEB 4 1958
SWASTIKA ONT.

M-374

NOTE:
Area shown thus reserved
from staking. Sect 36(d) of
Mining Act. Dept. of Mines
1291, Vol. 2.



Note: 500' of surface ground certain lands reserved for Dept. of Lands & Forests. See section 36(d) of Mining Act.

REFERENCES

AREAS WITHDRAWN FROM DISPOSITION

- M.R.O. - MINING RIGHTS ONLY
- S.R.O. - SURFACE RIGHTS ONLY
- M.+S. - MINING AND SURFACE RIGHTS

Description	Order No.	Date	Disposition	File
Section 36/80	NR W. 20/79	5-3-79	S.R.B.M.R.	160705
Section 36/80	NR W. 56/80	3-1-80	M.R.O.	160705

SAND and GRAVEL

GRAVEL FILE 46122

THE INFORMATION THAT APPEARS ON THIS MAP HAS BEEN COMPILED FROM VARIOUS SOURCES, AND ACCURACY IS NOT GUARANTEED. THOSE WISHING TO STAKE MINING CLAIMS SHOULD CONSULT WITH THE MINING RECORDER, MINISTRY OF NORTHERN DEVELOPMENT AND MINES, FOR ADDITIONAL INFORMATION ON THE STATUS OF THE LANDS SHOWN HEREON.

NOTES

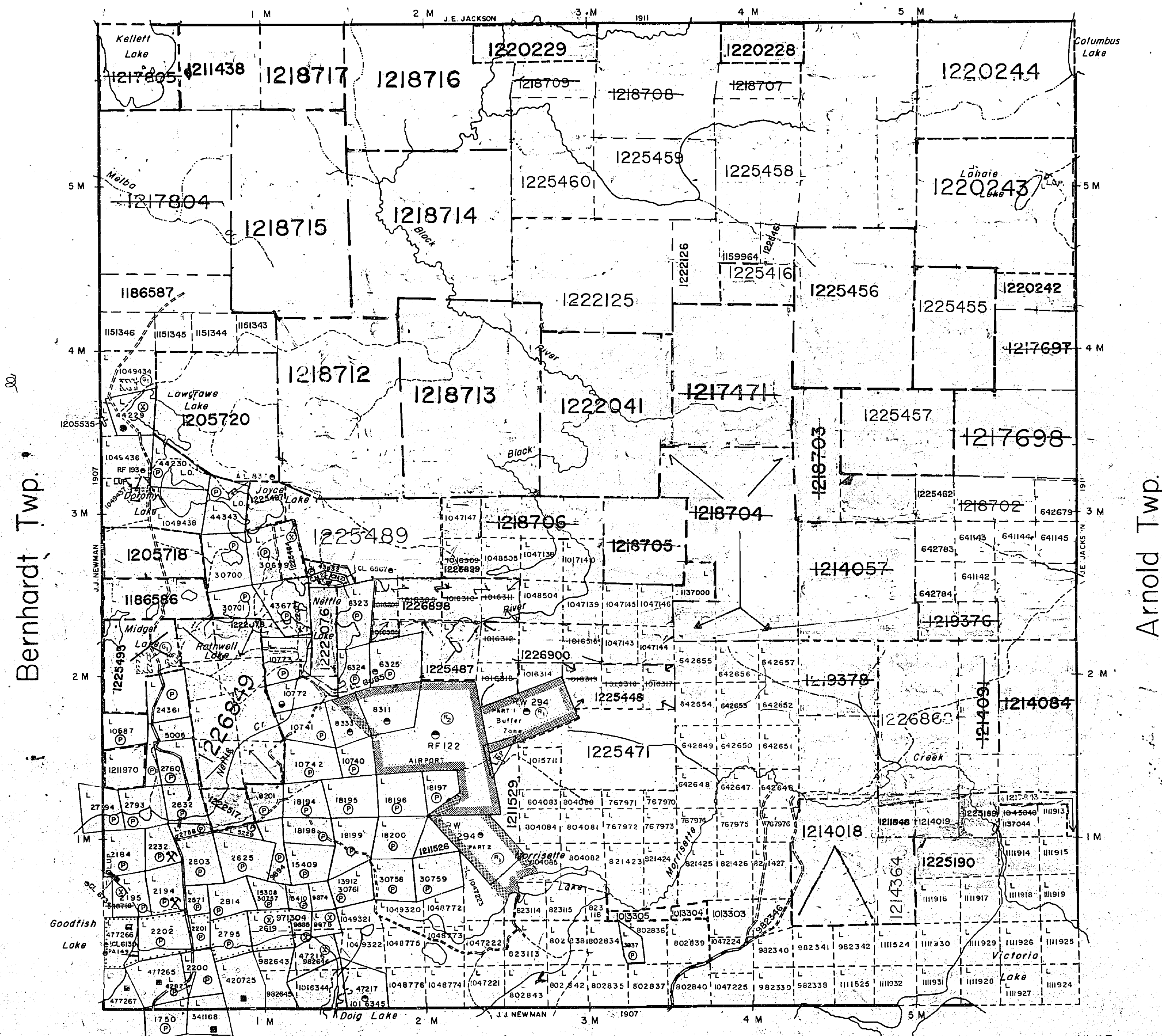
Surface rights on Mining Claim L 10772 temporarily withdrawn. File: 43155

Mining Claims outlined thus are subject to rights and privileges granted by Mining Court Order April 1, 1946. File: 19697.

NOTICE OF FORESTRY ACTIVITY

THIS TOWNSHIP / AREA FALLS WITHIN THE TIMISKAMING MANAGEMENT UNIT AND MAY BE SUBJECT TO FORESTRY OPERATIONS. THE MNR UNIT FORESTER FOR THIS AREA CAN BE CONTACTED AT: P.O. BOX 129 SWASTIKA, ONT. POK ITO 705-642-3222

Bisley Twp.



LEGEND

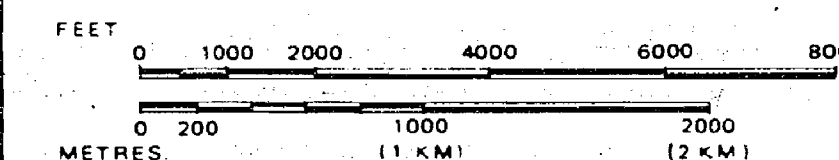
- HIGHWAY AND ROUTE No.
- OTHER ROADS
- TRAILS
- SURVEYED LINES
- TOWNSHIPS, BASE LINES, ETC.
- LOTS, MINING CLAIMS, PARCELS, ETC.
- UNSURVEYED LINES
- LOT LINES
- PARCEL BOUNDARY
- MINING CLAIMS ETC.
- RAILWAY AND RIGHT OF WAY
- UTILITY LINES
- NON-PERENNIAL STREAM
- FLOODING OR FLOODING RIGHTS
- SUBDIVISION OR COMPOSITE PLAN
- RESERVATIONS
- ORIGINAL SHORELINE
- MARSH OR MUSKEG
- MINES
- TRAVERSE MONUMENT

DISPOSITION OF CROWN LANDS

TYPE OF DOCUMENT	SYMBOL
PATENT, SURFACE & MINING RIGHTS	⊗ or ⊙
" SURFACE RIGHTS ONLY	○
" MINING RIGHTS ONLY	⊙
LEASE, SURFACE & MINING RIGHTS	⊕ or ⊖
" SURFACE RIGHTS ONLY	⊖
" MINING RIGHTS ONLY	⊕
LICENCE OF OCCUPATION	L.O. or ▼
ORDER-IN-COUNCIL	OC
RESERVATION	⊙
CANCELLED	⊗
SAND & GRAVEL	⊙

NOTE: MINING RIGHTS IN PARCELS PATENTED PRIOR TO MAY 6 1913, VESTED IN ORIGINAL PATENTEE BY THE PUBLIC LANDS ACT R.S.O. 1970 CHAP 380 SEC 63 SUBSEC 1

SCALE: 1 INCH = 40 CHAINS



TOWNSHIP
MORRISETTE
M.N.R. ADMINISTRATIVE DISTRICT
KIRKLAND LAKE
MINING DIVISION
LARDER LAKE
LAND TITLES / REGISTRY DIVISION
TIMISKAMING



Date JANUARY 1985
Number **G-3217**
CIRCULATED FEB. 26, 1990

COPY OF THIS MYLAR ARCHIVED MAY 04 /92
ARCHIVED MAY 31, 1994
ARCHIVED MAY 29/96

MORRISETTE TOWNSHIP
G-3217

C-3511

MORRISETTE TWP

C-3511

REFERENCES

AREAS WITHDRAWN FROM DISPOSITION

- M.R.O. - MINING RIGHTS ONLY
- S.R.O. - SURFACE RIGHTS ONLY
- M.+S. - MINING AND SURFACE RIGHTS

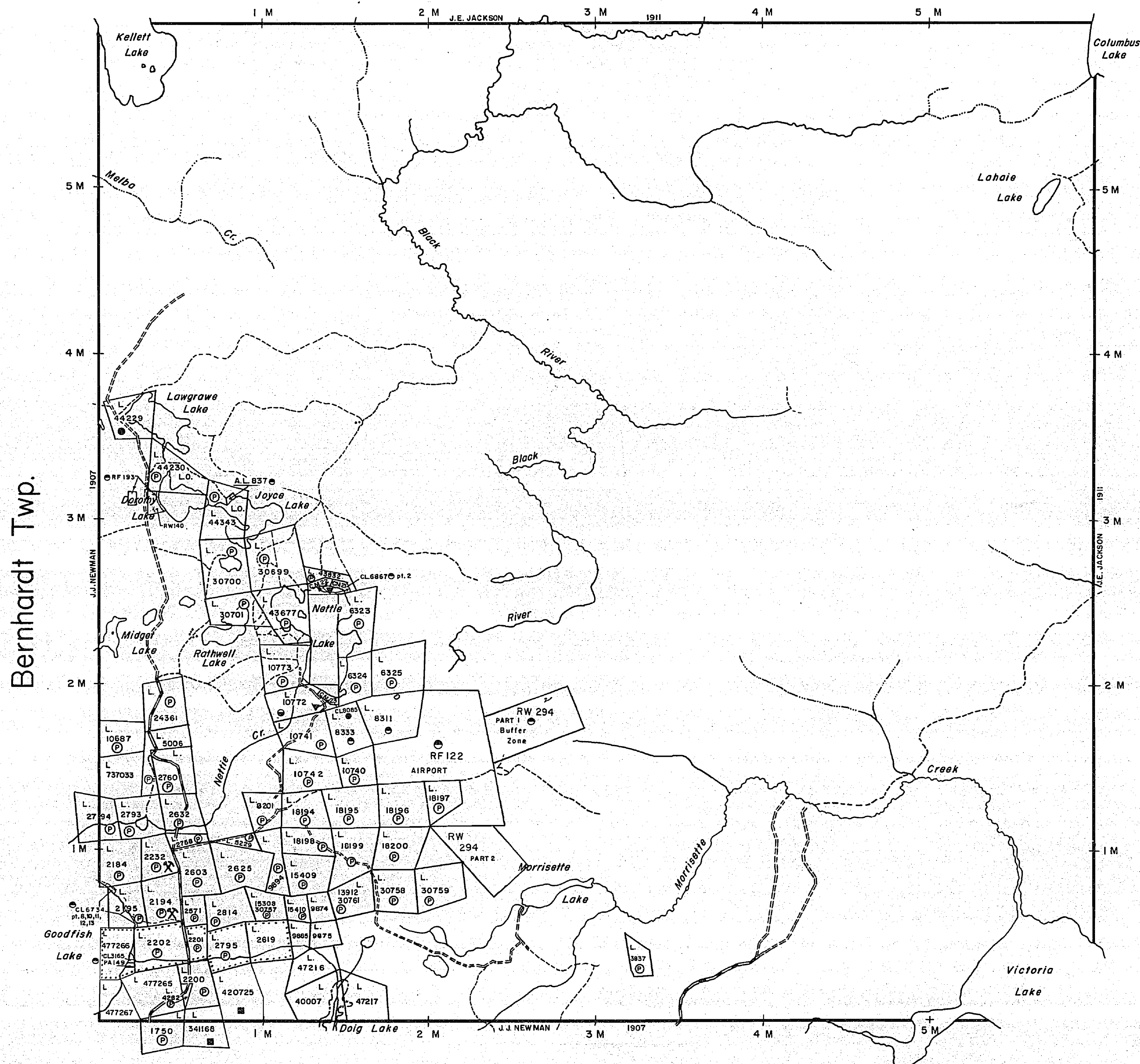
Description	Order No.	Date	Disposition	File

NOTES

Surface rights on Mining Claim L. 10272 temporarily withdrawn. File - 43155

Mining Claims outlined thus are subject to rights and privileges granted by Mining Court Order April 1, 1946. File: 19697.

Bisley Twp.



LEGEND

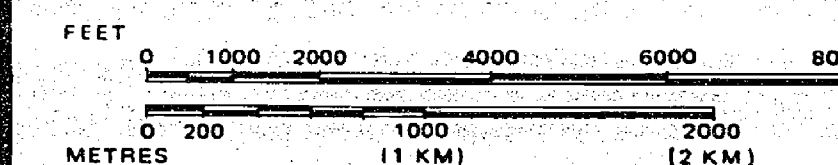
- HIGHWAY AND ROUTE No.
- OTHER ROADS
- TRAILS
- SURVEYED LINES:
 - TOWNSHIPS, BASE LINES, ETC.
 - LOTS, MINING CLAIMS, PARCELS, ETC.
- UNSURVEYED LINES:
 - LOT LINES
 - PARCEL BOUNDARY
 - MINING CLAIMS ETC.
- RAILWAY AND RIGHT OF WAY
- UTILITY LINES
- NON-PERENNIAL STREAM
- FLOODING OR FLOODING RIGHTS
- SUBDIVISION OR COMPOSITE PLAN
- RESERVATIONS
- ORIGINAL SHORELINE
- MARSH OR MUSKEG
- MINES
- TRAVERSE MONUMENT

DISPOSITION OF CROWN LANDS

TYPE OF DOCUMENT	SYMBOL
PATENT, SURFACE & MINING RIGHTS	
" SURFACE RIGHTS ONLY	
" MINING RIGHTS ONLY	
LEASE, SURFACE & MINING RIGHTS	
" SURFACE RIGHTS ONLY	
" MINING RIGHTS ONLY	
LICENCE OF OCCUPATION	
ORDER-IN-COUNCIL	
RESERVATION	
CANCELLED	
SAND & GRAVEL	

NOTE: MINING RIGHTS IN PARCELS PATENTED PRIOR TO MAY 6, 1913, VESTED IN ORIGINAL PATENTEE BY THE PUBLIC LANDS ACT, R.S.O. 1970, CHAP. 380, SEC. 63, SUBSEC. 1.


SCALE: 1 INCH = 40 CHAINS



TOWNSHIP

MORRISETTE

M.N.R. ADMINISTRATIVE DISTRICT
 KIRKLAND LAKE
 MINING DIVISION
 LARDER LAKE
 LAND TITLES / REGISTRY DIVISION
 TIMISKAMING



Date JANUARY 1985

Number

G-3217

MORRISETTE
G-3217