

DRAWING NUMBER
MORRISON RIVER

DRAWING NUMBER

DRAWING NUMBER

PLAN HOLD CORPORATION • IRVINE, CALIFORNIA
RECEIVED BY NUMBER 07548


PLAN HOLD CORPORATION • IRVINE, CALIFORNIA
RECEIVED BY NUMBER 07548

PLAN HOLD CORPORATION • IRVINE, CALIFORNIA
RECEIVED BY NUMBER 07548

G-5133

MORRISON RIVER

G-5133



G-5133

MORRISON RIVER

G-5133

3200

AREA OF

MORRISON RIVER

DISTRICT OF
KENORA
PATRICIA PORTION

RED LAKE
MINING DIVISION

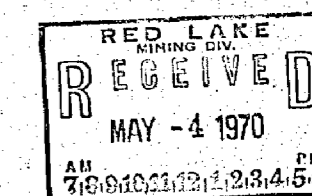
SCALE: 1-INCH = 40 CHAINS

LEGEND

PATENTED LAND (P) or (S)
PATENTED FOR SURFACE RIGHTS ONLY (P or S)
LEASES (L)
DEED OF OCCUPATION (O)
CROWN LAND SALE (CS)
LOCATED LAND (Loc.)
CANCELED (C)
MINING RIGHTS ONLY (MRO)
SURFACE RIGHTS ONLY (SRO)
HIGHWAY & ROUTE (Hwy)
ROADS (Rd)
RAILWAYS (Rly)
POWER LINES (Pwr)
MARSH OR MUSKOG (M)
MINES (Mn)

NOTES

This Survey is subject to the provisions of the Survey Act, R.S.O. 1960, c. 286, and the Mining Act, R.S.O. 1960, c. 287.



PLAN NO. M-3200

DEPARTMENT OF MINES
— ONTARIO —

Morrison River —
M-3200
WEST OF MORRISON RIVER (M-3199)

WEST OF MISIWAWEYA LAKE (M-3201)

MUSKRAT DAM LAKE (M-3163)

BLOW UP

3200

AREA OF

MORRISON RIVER

DISTRICT OF
KENORA
PATRICIA PORTION

RED LAKE
MINING DIVISION

SCALE: 1-INCH = 40 CHAINS

LEGEND

PATENTED LAND (P) or (S)
PATENTED FOR SURFACE RIGHTS ONLY (S)
LEASES (L)
FRONT OF OCCUPATION (L.O.)
CROWN LAND SALE (C.S.)
LOCATED LAND (Loc.)
CANCELED (C.)
MINING RIGHTS ONLY (M.R.O.)
SURFACE RIGHTS ONLY (S.R.O.)
HIGHWAY & ROUTE (Hwy.)
ROADS (Rd.)
RAILWAYS (Rly.)
POWER LINES (P.L.)
MARSH OR MUSKEG (M.)
MINES (Mn.)

NOTES

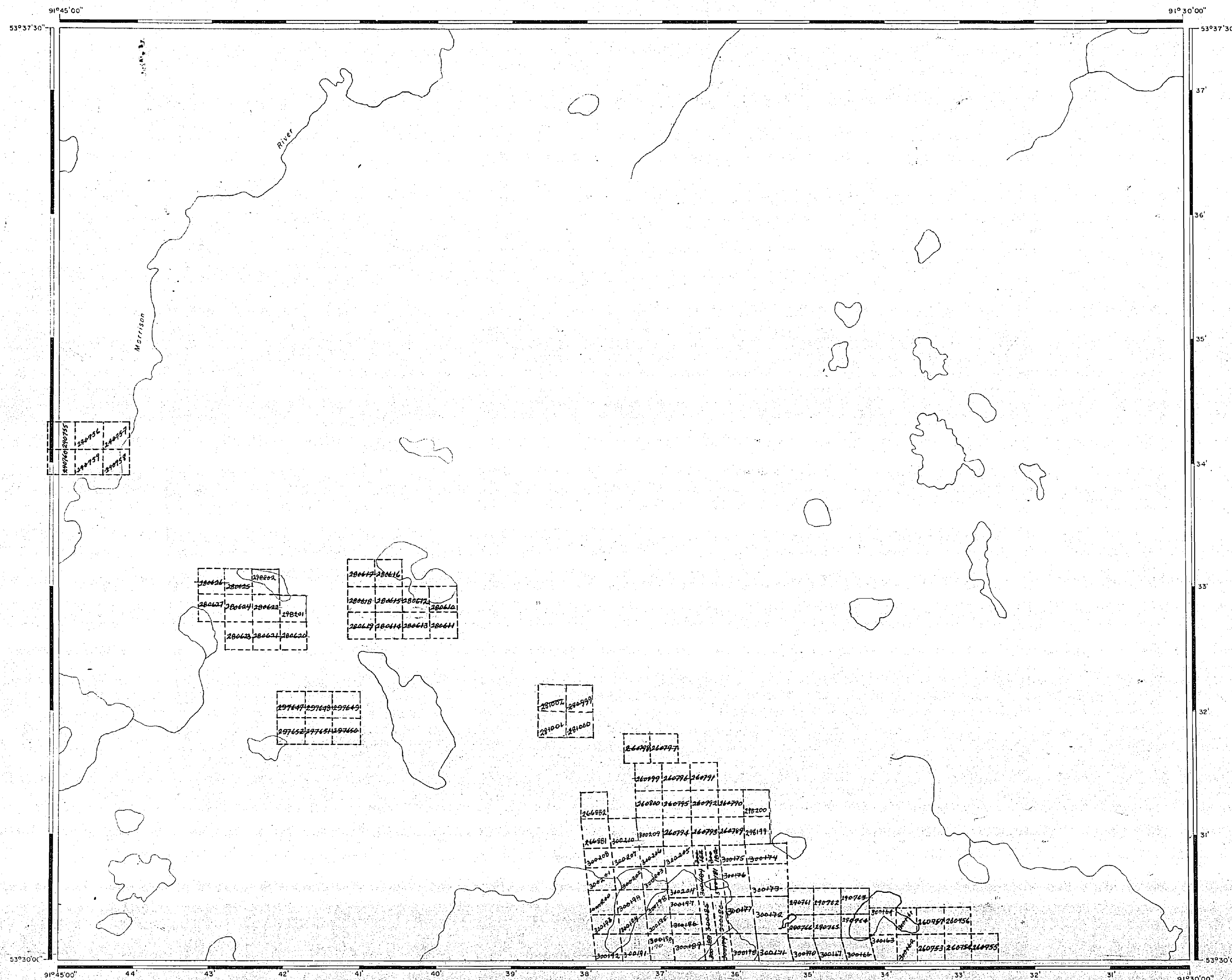
1. See Section 10 of the Act for full details of the various symbols used.

RED LAKE
MINING DIV.
RECEIVED
MAY -4 1970
AM 7:08 PM 12:34:56

PLAN NO. M-3200

DEPARTMENT OF MINES
- ONTARIO -

Morrison River —
M-3200
WEST OF MORRISON RIVER (M-3199)



MUSKRAT DAM LAKE (M-3163)

BLOW UP