


Jessop Twp



Godfrey Twp

VI

V

IV

III

II

I

Tisdale Twp

Odgen Twp

THE TOWN OF
MOUNT JOY
DISTRICT OF
COCHRANE
PORCUPINE
MINING DIVISION
SCALE 1-INCH=40 CHAINS

LEGEND

PATENTED LAND	(P)
CROWN LAND SALE	(C.S.)
LEASES	(L)
LOCATED LAND	(Loc)
LICENSE OF OCCUPATION	(L.O.)
MINING RIGHTS ONLY	(M.R.O.)
SURFACE RIGHTS ONLY	(S.R.O.)
ROADS	(—)
IMPROVED ROADS	(—)
KINGS HIGHWAYS	(—)
RAILWAYS	(—)
POWER LINES	(—)
MARSH OR MUSKEG	(—)
MINES	(—)
GEODETIC STATION	(A)
WATER POWER LEASE	(W.P.L.)

NOTES

400' Surface rights reservation around all lakes & rivers.

Town boundary of TIMMINS shown thus: (---)

L.O. 6673 shown thus: (---)

MINING RECORDER
RECEIVED
DEC 10 1962

PORCUPINE
MINING DIVISION

NOTE: CROWN SALE PERMITS
FOR SURFACE RIGHTS ONLY
IN PART OF M.T.C. SE 1/4 of S. 6
Lot 11 con 2.

PLAN NO-M 302
DEPARTMENT OF MINES
ONTARIO

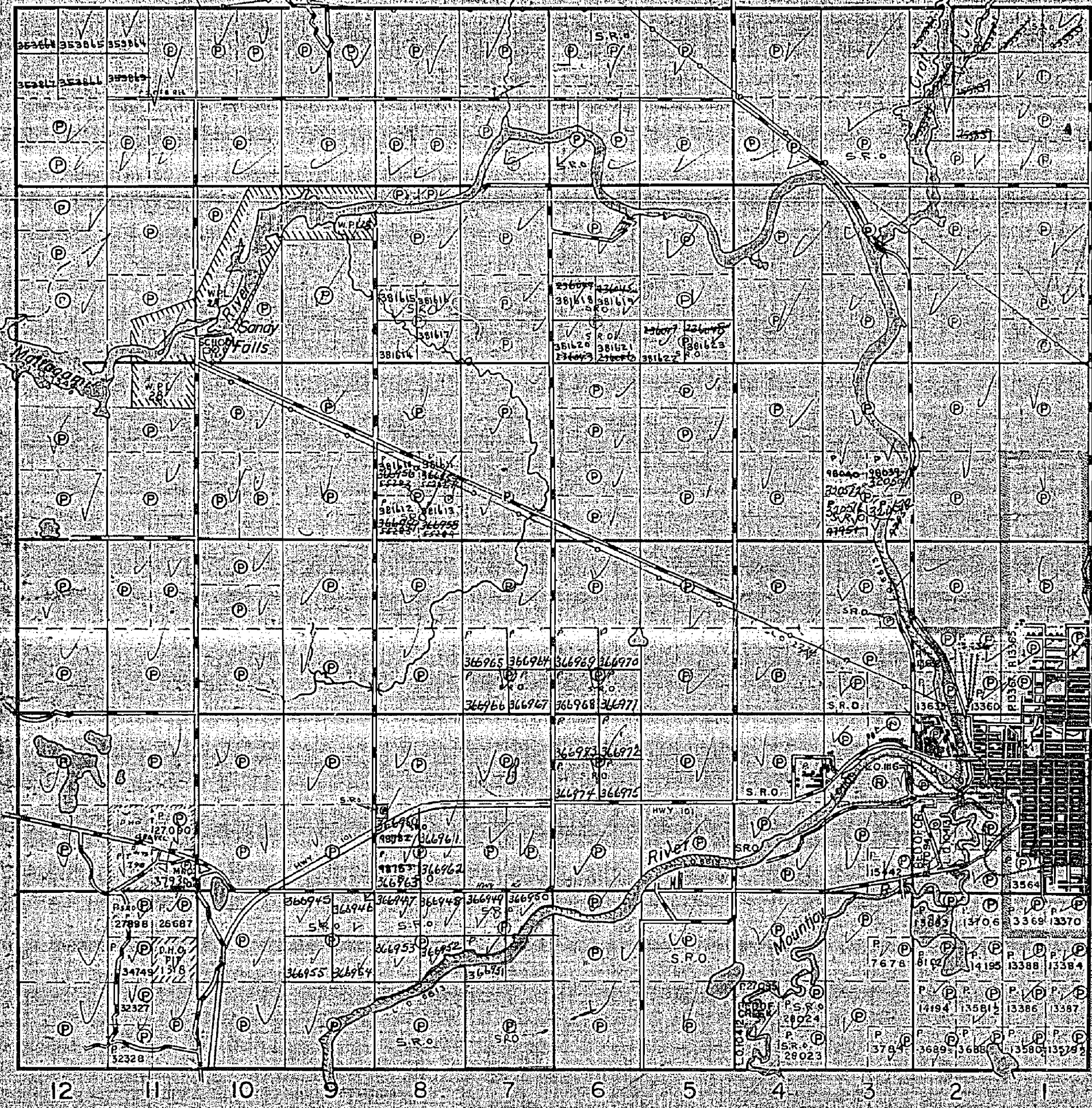
302

Jessop Twp

THE TOWNSHIP OF
OF
MOUNT JOY

DISTRICT OF COCHRANE
PORCUPINE
MINING DIVISION

SCALE 1 INCH = 40 CHAINS



VI

V

IV

III

II

I

Tisdale Twp

Godfrey Twp

Odgen Twp

LEGEND


- PATENTED LAND (P)
- CROWN LAND SALE (C.S.)
- LEASES (L)
- LOCATED LAND (Loc)
- LICENSE OF OCCUPATION (L.O.)
- MINING RIGHTS ONLY (M.R.O.)
- SURFACE RIGHTS ONLY (S.R.O.)
- ROADS (—)
- IMPROVED ROADS (—)
- KINGS HIGHWAYS (—)
- RAILWAYS (—)
- POWER LINES (—)
- MARSH OR MUSKEG (—)
- MINES (—)
- GEOLECTIC STATION (—)
- WATER POWER LEASE (W.P.L.)

NOTES

400 Surface rights reservation around all lakes & rivers.

Town boundary of TIMMINS shown thus: ————

LO 663 shown thus: ————



PLAN NO - M 302

DEPARTMENT OF MINES
ONTARIO

THE TOWNSHIP OF
MOUNT JOY
 DISTRICT OF COCHRANE
 PORCUPINE MINING DIVISION
 SCALE: 1-INCH=40 CHAINS

LEGEND

- PATENTED LAND (P)
- CROWN LAND SALE (S) or C.S.
- LEASES (L)
- LOCATED LAND (Loc.)
- LICENSE OF OCCUPATION (L.O.)
- MINING RIGHTS ONLY (M.R.O.)
- SURFACE RIGHTS ONLY (S.R.O.)
- ROADS (---)
- IMPROVED ROADS (—+—)
- KINGS HIGHWAYS (—+—+—)
- RAILWAYS (—+—+—+—)
- POWER LINES (—+—+—+—+—)
- MARSH OR MUSKEG (---)
- MINES (---)
- GEODETIC STATION (---)
- WATER POWER LEASE (W.P.L.)

NOTES

400' Surface rights reservation around all lakes & rivers.

Town boundary of TIMMINS shown thus: NOW WITHIN THE CITY OF TIMMINS

L.O. 6613 shown thus:

Areas withdrawn from staking under Section 43 of the Mining Act (R.S.O. 1970).

Order No.	File	Date	Disposition
(43)	W.5/74	14954	12/2/74 S.R.O. Town site

(R) - Reserved for recreational purposes under Sec. 3 P.L.A. File 188543

DATE OF ISSUE
 MAR 7 1974

L.U.P.

Godfrey Twp.

Jessop Twp.

VI

V

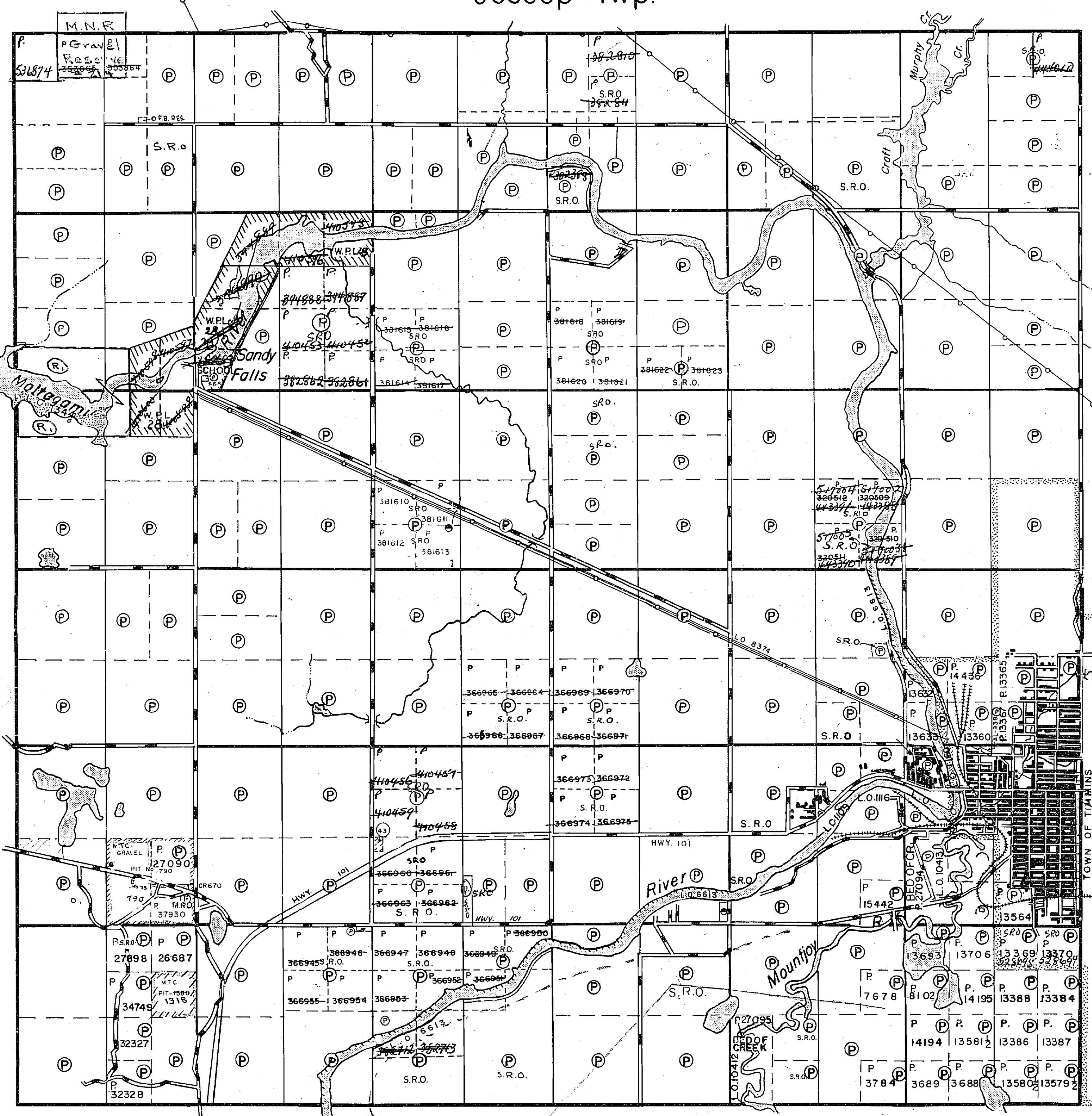
IV

III

II

I

Tisdale Twp.



Odgen Twp.

RECEIVED
 MAR 12 1974
 AM 7 18 19 10 11 12 1 1 2 1 3 1 4 1 5 1 6 PM

PLAN NO. - M 302
 ONTARIO
 MINISTRY OF NATURAL RESOURCES
 SURVEYS AND MAPPING BRANCH

M.305

T.M.T. 101100M

M.305

M.305

T.M.T. 101100M

T.M.T.

M.305

Jessop Twp.

THE TOWNSHIP OF

MOUNT JOY

DISTRICT OF COCHRANE

PORCUPINE MINING DIVISION

SCALE: 1-INCH=40 CHAINS

LEGEND

REGISTERED PLAN OF SUBDIVISION	
PATENTED LAND	
CROWN LAND SALE	or
LEASES	
LOCATED LAND	
LICENSE OF OCCUPATION	
MINING RIGHTS ONLY	
SURFACE RIGHTS ONLY	
ROADS	
IMPROVED ROADS	
KINGS HIGHWAYS	
RAILWAYS	
POWER LINES	
MARSH OR MUSKEG	
MINES	
GEODECTIC STATION	
WATER POWER LEASE	
PATENTED S.R.O.	

NOTES

400' Surface rights reservation around all lakes & rivers.

This township lies within the Municipality of CITY OF TIMMINS.

Town boundary of TIMMINS shown thus:

NOW WITHIN THE CITY OF TIMMINS

L.O. 66/3 shown thus:

Areas withdrawn from staking under Section 43 of the Mining Act (R.S.O. 1970).

Order No.	File	Date	Disposition
(43)	W.5/74	14954	12/2/74 S.R.O.

RESERVATIONS:

(R1) Reserved for recreational purposes under Sec.3 P.L.A. File 188543.

(R2) Application under P.L.A.

• L.U.F.

R3 Bone Hide Application

Lo. Oct 4/99

PLAN NO - M 302

ONTARIO
MINISTRY OF NATURAL RESOURCES
SURVEYS AND MAPPING BRANCH

VI

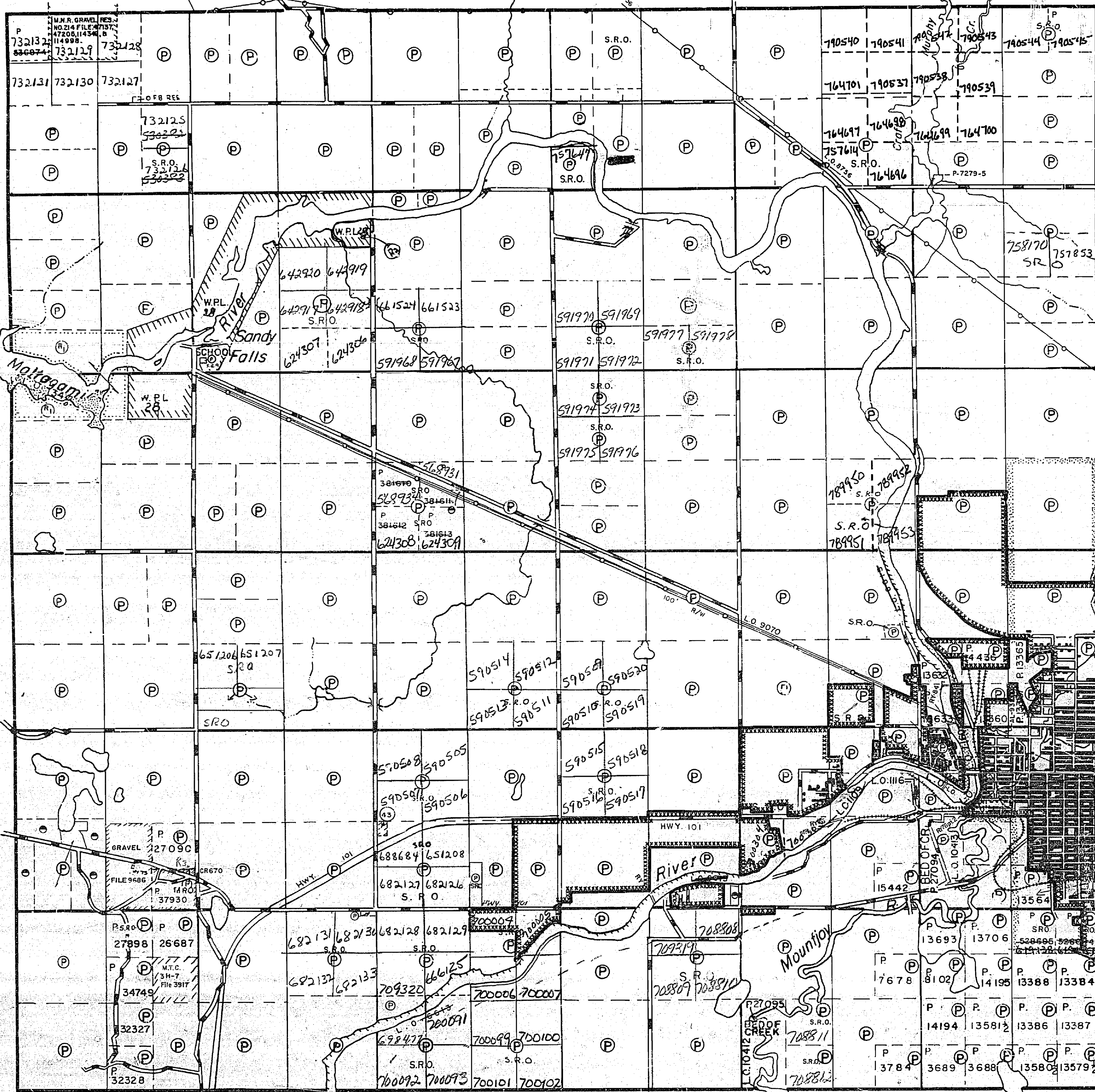
V

IV

III

II

I



Godfrey Twp.

Tisdale Twp.

Odgen Twp.

Removed & filed March 15/84

JESSOP TWP G-3984

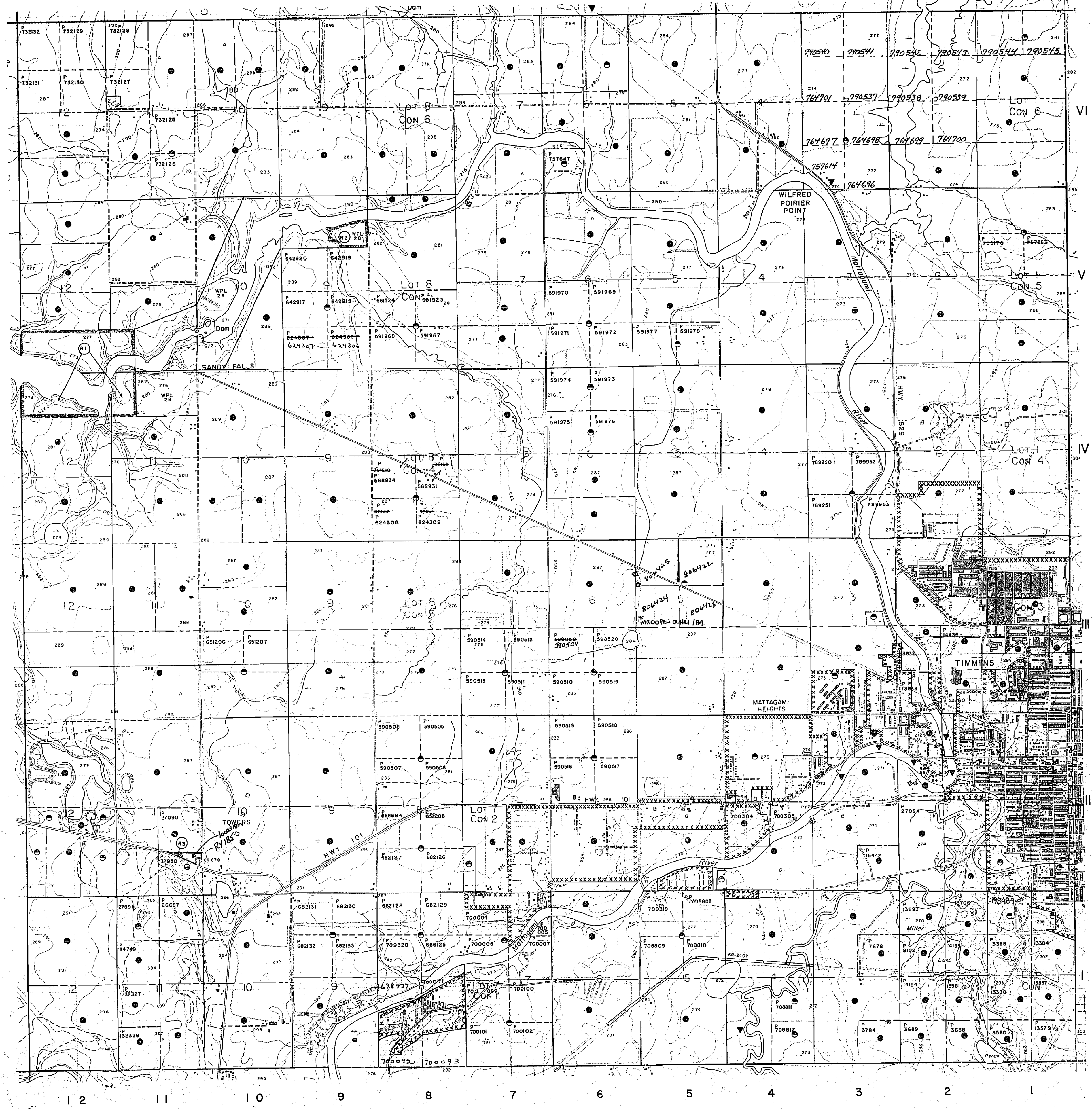
MAP SYMBOLOGY

Aerial Cowlway	Pipeline (above ground)
Boundary	Railroad
International	Single Track
Distict, Township	Double Track
Indian Reserve	Abandoned
Approximate	Turntable
Lot, Concession	Road
Approximate	Highway, County
Park Boundary	Township
Bridge	Access (road of doubtful
Road, Railroad	maintainance or
Building	significant driveway)
Chimney	Trail, Back Road
Cliff, Pit, Pile	(dotted line)
Contours	Rapids
Interpretation	Double line river
Approximate	with multiple rapids
Control Points	Reservoir
Horizontal	River, Stream, Canal
Vertical	Approximate
Culvert	Direction of flow
Falls	Fork
Double line river	horizontal
Fence, Hedge, Wall	vertical
Feature Outline	Spot Elevation
(Construction features,	(less elevation)
etc.)	Tower
Flooded Land	Transmission Line
Lock	Pylon
Marsh or Swamp	Tunnel
Moat	Utility Poles
Mine Head Frame	Wharf, Dock, Pier
Outcrop	Wooded Area

AREAS WITHDRAWN FROM DISPOSITION

- M.R.O. - MINING RIGHTS ONLY
- S.R.O. - SURFACE RIGHTS ONLY
- M+S - MINING AND SURFACE RIGHTS

Description	Order No.	Date	Disposition	File
(1) RESERVED FOR RECREATIONAL PURPOSES UNDER P.L.A. FILE 168543				
(2) APPLICATION UNDER P.L.A.				
(3) BONA FIDE APPLICATION				



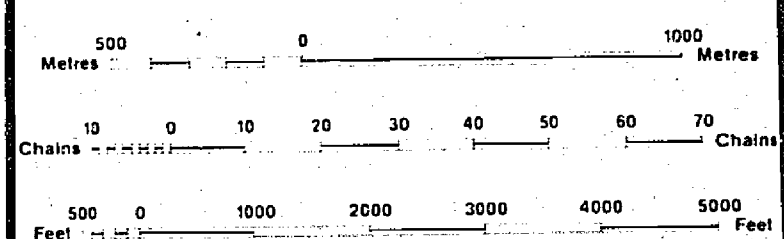
LEGEND

HIGHWAY AND ROUTE No.	
OTHER ROADS	
TRAILS	
SURVEYED LINES: TOWNSHIPS, BASE LINES, ETC.	
LOTS, MINING CLAIMS, PARCELS, ETC.	
UNSURVEYED LINES: LOT LINES	
PARCEL BOUNDARY	
MINING CLAIMS ETC.	
RAILWAY AND RIGHT OF WAY	
UTILITY LINES	
NON-PERENNIAL STREAM	
FLOODING OR FLOODING RIGHTS	
SUBDIVISION OR COMPOSITE PLAN	
RESERVATIONS	
ORIGINAL SHORELINE	
MARSH OR MUSKEG	
MINES	
TRAVERSE MONUMENT	

DISPOSITION OF CROWN LANDS

TYPE OF DOCUMENT	SYMBOL
PATENT, SURFACE & MINING RIGHTS	
" SURFACE RIGHTS ONLY	
" MINING RIGHTS ONLY	
LEASE, SURFACE & MINING RIGHTS	
" SURFACE RIGHTS ONLY	
" MINING RIGHTS ONLY	
LICENCE OF OCCUPATION	
ORDER-IN-COUNCIL	
RESERVATION	
CANCELLED	
SAND & GRAVEL	

NOTE: MINING RIGHTS IN PARCELS PATENTED PRIOR TO MAY 6, 1913, VESTED IN ORIGINAL PATENTEE BY THE PUBLIC LANDS ACT, R.S.O. 1970, CHAP. 380, SEC. 63, SUBSEC. 1.



SCALE 1:20 000

NOTES

REGISTERED PLAN OF SUBDIVISION

TOWNSHIP
MOUNT JOY
 M.N.R. ADMINISTRATIVE DISTRICT
TIMMINS
 MINING DIVISION
PORCUPINE
 LAND TITLES / REGISTRY DIVISION
COCHRANE

Ministry of Natural Resources
 Land Management Branch
 Ontario

Date: FEBRUARY, 1984
 Received: March 15/84
 Number: **G-3974**

MAP SYMBOLOLOGY

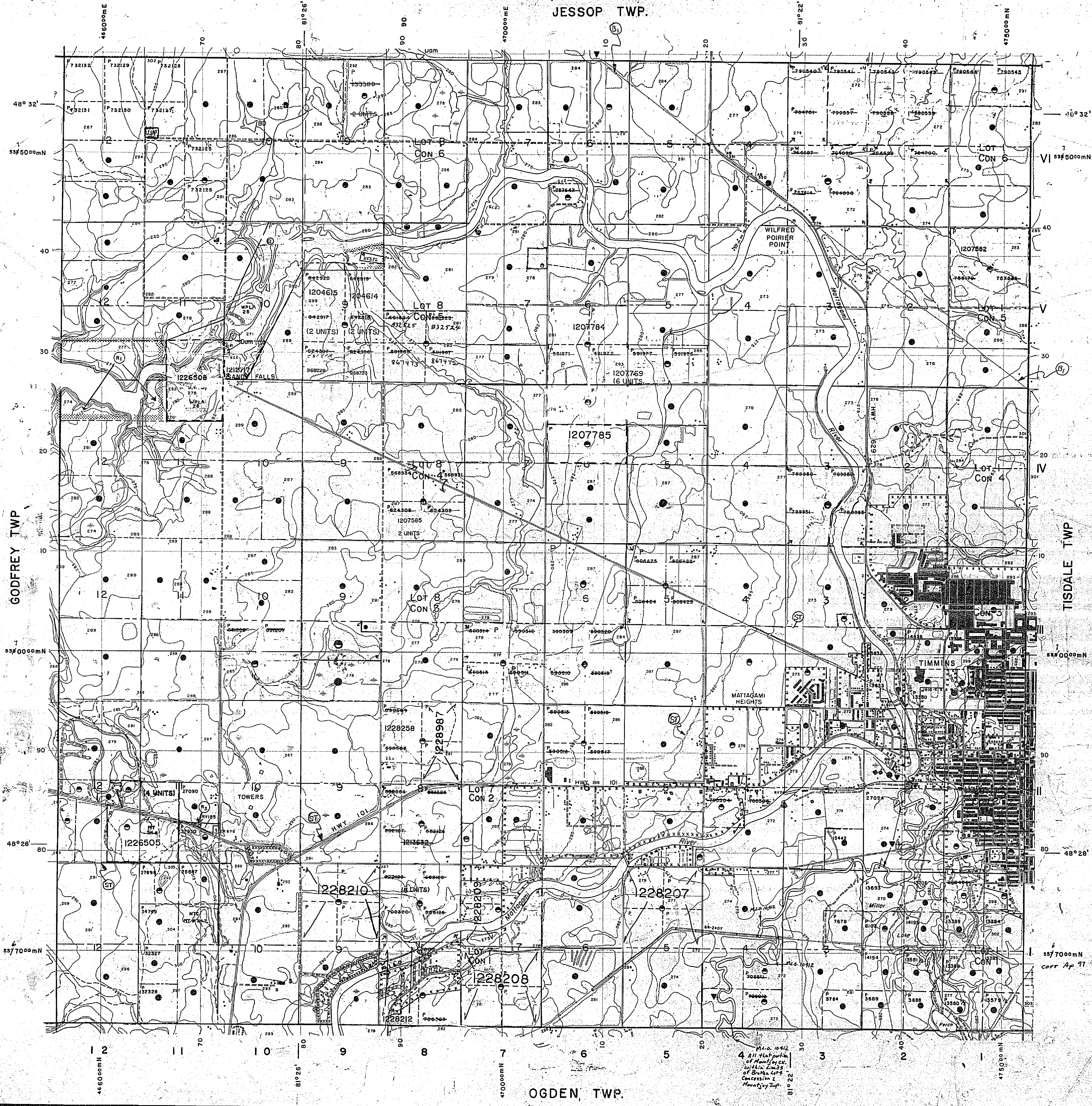
- Aerial Cableway ---
- Boundary ---
- International ---
- Interprovincial ---
- Dist. To, Townships ---
- Indian Reserve ---
- Approximate ---
- Let, Concession ---
- Approximate ---
- Part Boundary ---
- Bridge ---
- Road, Railroad ---
- Building ---
- Chimney ---
- Cliff, Pit, Pile ---
- Contours ---
- Contoured ---
- Approximate ---
- Depression ---
- Control Points ---
- Horizontal ---
- Vertical ---
- Culvert ---
- Falls ---
- Open line river ---
- Force, Hedge, Wall ---
- Feature Outline ---
- Flooded Land ---
- Lock ---
- Marsh or Swamp ---
- Mast ---
- Mine Head Frame ---
- Outcrop ---
- Pipeline (above ground) ---
- Railroad ---
- Single Track ---
- Double Track ---
- Abandoned ---
- Terrace ---
- Road ---
- Highway, County ---
- Township ---
- Access (road of doubtful maintenance or significant driveway) ---
- Trail, Back Road (shortage, site?) ---
- Rapids ---
- Double line river with multiple rapids ---
- Double line river with multiple rapids ---
- Reservoir ---
- River, Stream, Canal ---
- Approximate ---
- Direction of flow ---
- Rock ---
- Natural ---
- Shoal ---
- Spot Elevation (base elevation) ---
- Tower ---
- Transmission Line ---
- Poles ---
- Poles ---
- Tunnel ---
- Utility Poles ---
- Wharf, Dock, Pier ---
- Wooded Area ---

AREAS WITHDRAWN FROM DISPOSITION

- M.R.O. - MINING RIGHTS ONLY
 - S.R.O. - SURFACE RIGHTS ONLY
 - M.S. - MINING AND SURFACE RIGHTS
- | Description | Open | Date | Disposition | File |
|--|------|------|-------------|------|
| (R1) RESERVED FOR RECREATIONAL PURPOSES UNDER P.L.A. FILE 198543 | | | | |
| (R2) APPLICATION UNDER P.L.A. | | | | |
| (R3) BONA FIDE APPLICATION | | | | |

P 193543 PLOTTED IN ERROR

THE INFORMATION THAT APPEARS ON THIS MAP HAS BEEN COMPILED FROM VARIOUS SOURCES, AND ACCURACY IS NOT GUARANTEED. THOSE WISHING TO STAKE MINING CLAIMS SHOULD CONSULT WITH THE MINING RECORDER, MINISTRY OF NORTHERN DEVELOPMENT AND MINES, FOR ADDITIONAL INFORMATION ON THE STATUS OF THE LANDS SHOWN HEREON.



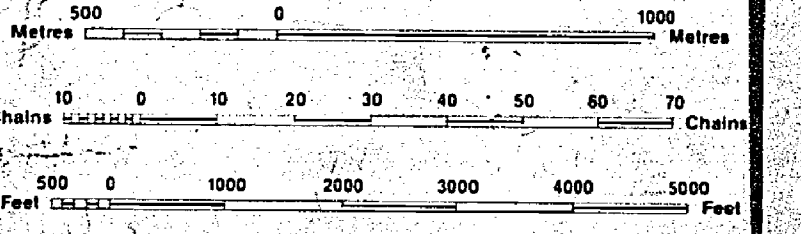
LEGEND

- HIGHWAY AND ROUTE No. ---
- OTHER ROADS ---
- TRAILS ---
- SURVEYED LINES: TOWNSHIPS, BASE LINES, ETC.
- LOTS, MINING CLAIMS, PARCELS, ETC.
- UNSURVEYED LINES: LOT LINES
- PARCEL BOUNDARY
- MINING CLAIMS ETC.
- RAILWAY AND RIGHT OF WAY
- UTILITY LINES
- NON-PERENNIAL STREAM
- FLOODING OR FLOODING RIGHTS
- SUBDIVISION OR COMPOSITE PLAN
- RESERVATIONS
- ORIGINAL SHORELINE
- MARSH OR MUSKEG
- MINES
- TRAVERSE MONUMENT

DISPOSITION OF CROWN LANDS

TYPE OF DOCUMENT	SYMBOL
PATENT, SURFACE & MINING RIGHTS	●
SURFACE RIGHTS ONLY	○
MINING RIGHTS ONLY	◐
LEASE, SURFACE & MINING RIGHTS	■
SURFACE RIGHTS ONLY	□
MINING RIGHTS ONLY	◻
LICENCE OF OCCUPATION	OC
ORDER-IN-COUNCIL	OC
RESERVATION	○
CANCELLED	○
SAND & GRAVEL	○

NOTE: MINING RIGHTS IN PARCELS PATENTED PRIOR TO MAY 6, 1913, VESTED IN ORIGINAL PATENTEE BY THE PUBLIC LANDS ACT, R.S.O. 1970, CHAP. 380, SEC. 63, SUBSEC. 1.



SCALE 1:20 000
GRID ZONE 17

- REGISTERED PLAN OF SUBDIVISION
- (B) ONTARIO HYDRO LAND USE PERMIT
- (ST) PROPOSED SNOW MOBILE TRAIL NOT RECD. 93-MAY-20

TOWNSHIP
MOUNT JOY
M.N.R. ADMINISTRATIVE DISTRICT
TIMMINS
MINING DIVISION
PORCUPINE
LAND TITLES / REGISTRY DIVISION
COCHRANE

Ministry of Natural Resources
Land Management Branch
Ontario

ORIGINAL COMPILATION JULY 1984
REVISED

Number
G-3974

REPRODUCED FROM THE ORIGINAL DRAWING
 MOUNT JOY TOWNSHIP
 G-3974
 REPRODUCED FROM THE ORIGINAL DRAWING
 MOUNT JOY TOWNSHIP
 G-3974

MAP SYMBOLOLOGY

Aerial Cableway	Pipeline (above ground)
Boundary	Railroad
International	Single Track
Interprovincial	Double Track
District, Township Index Reserve	Approach
Approximate	Turbine
Lot, Concession	Road
Approximate	Highway, County Road
Paris Boundary	Feasible
Bridge	Access (line of thought)
Road, Railroad	Significant (driveway)
Building	Trail, Bush Road (outage only)
Chimney	Rapids
Cliff, Pit, Pile	Double line river with multiple rapids
Contours	Double line river with multiple rapids
Interpreted	Reservoir
Approximate	River, Stream, Canal
Direction	Approximate
Control Points	Direction of flow
Horizontal	Lock
Vertical	Lock
Culvert	Spot Elevation (note elevation)
Falls	Spot Elevation (note elevation)
Double line river	Transmission Line
Double line river	Power Lines
Fence, Hedge, Wall	Utility Poles
Feature Outline (classification features, etc.)	Wharf, Dock, Pier
Flooded Land	Wooded Area
Lock	
Marsh or Swamp	
Mast	
Mine Head Frame	
Outcrop	

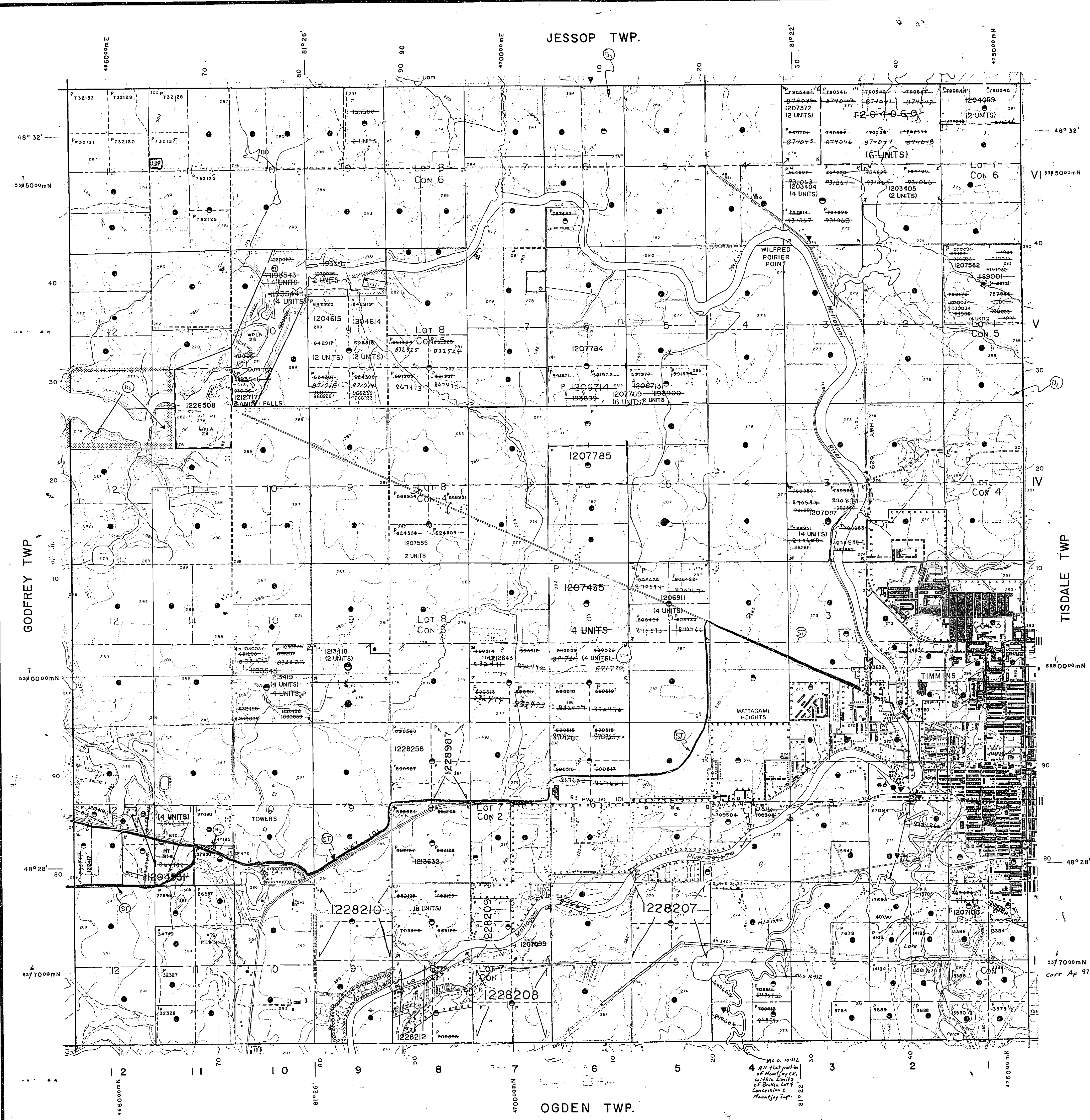
AREAS WITHDRAWN FROM DISPOSITION

M.R.O. - MINING RIGHTS ONLY
 S.R.O. - SURFACE RIGHTS ONLY
 M.+S. - MINING AND SURFACE RIGHTS

Description	Open	Close	Date	Disposition	File
(R1)	RESERVED FOR RECREATIONAL PURPOSES UNDER P.L.A. FILE 188843				
(R2)	APPLICATION UNDER P.L.A.				
(R3)	BONA FIDE APPLICATION				

P 1193543 PLOTTED III ERROR

THE INFORMATION THAT APPEARS ON THIS MAP HAS BEEN COMPILED FROM VARIOUS SOURCES, AND ACCURACY IS NOT GUARANTEED. THOSE WISHING TO STAKE MINING CLAIMS SHOULD CONSULT WITH THE MINING RECORDER, MINISTRY OF NORTHERN DEVELOPMENT AND MINES, FOR ADDITIONAL INFORMATION ON THE STATUS OF THE LANDS SHOWN HEREON.



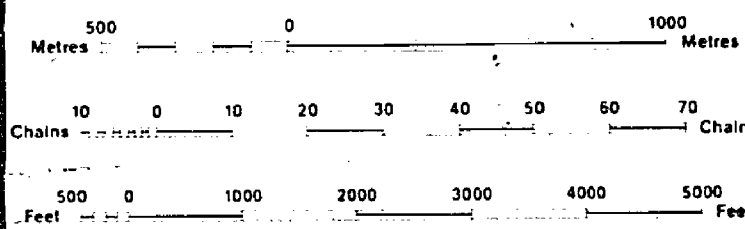
LEGEND

HIGHWAY AND ROUTE No.	
OTHER ROADS	
TRAILS	
SURVEYED LINES	
TOWNSHIPS, BASE LINES, ETC.	
LOTS, MINING CLAIMS, PARCELS, ETC.	
UNSURVEYED LINES	
LOT LINES	
PARCEL BOUNDARY	
MINING CLAIMS ETC.	
RAILWAY AND RIGHT OF WAY	
UTILITY LINES	
NON-PERENNIAL STREAM	
FLOODING OR FLOODING RIGHTS	
SUBDIVISION OR COMPOSITE PLAN	
RESERVATIONS	
ORIGINAL SHORELINE	
MARSH OR MUSKEG	
MINES	
TRAVERSE MONUMENT	

DISPOSITION OF CROWN LANDS

TYPE OF DOCUMENT	SYMBOL
PATENT, SURFACE & MINING RIGHTS	
" SURFACE RIGHTS ONLY	
" MINING RIGHTS ONLY	
LEASE, SURFACE & MINING RIGHTS	
" SURFACE RIGHTS ONLY	
" MINING RIGHTS ONLY	
LICENCE OF OCCUPATION	
ORDER IN COUNCIL	
RESERVATION	
CANCELLED	
SAND & GRAVEL	

NOTE: MINING RIGHTS IN PARCELS PATENTED PRIOR TO MAY 6, 1913, VESTED IN ORIGINAL PATENTEE BY THE PUBLIC LANDS ACT, R.S.O. 1970, CHAP. 350, SEC. 63, SUBSEC. 1.



SCALE 1:20 000
 GRID ZONE 17

- REGISTERED PLAN OF SUBDIVISION
- (B) - ONTARIO HYDRO LAND USE PERMIT
- (ST) - PROPOSED SNOW MOBILE TRAIL NOT KE REC'D 93-MAY-20

DATE OF ISSUE
 MAR 06 1998
 PROVINCIAL RECORDING OFFICE - SUDEURY

TOWNSHIP
MOUNT JOY
 M.N.R. ADMINISTRATIVE DISTRICT
TIMMINS
 MINING DIVISION
PORCUPINE
 LAND TITLES / REGISTRY DIVISION
COCHRANE

Ministry of Natural Resources
 Land Management Branch
 Ontario

ORIGINAL COMPILATION JULY 1984
 REVISED

Number
G-3974

MAP SYMBOLOLOGY

Aerial Cableway	Pipeline (above ground)
Boundary	Railroad
International	Single Track
Provincial	Double Track
Abandoned	Abandoned
Approximate	Antenna
Lot, Concession	Road
Approximate	Highway, County
Park Boundary	Township
Bridge	Access (road of doubtful maintenance or significant driveway)
Road, Railroad	Trail, Back Road (Lev. Sta. 0112)
Building	Rapids
Chimney	Double line river with multiple rapids
Cliff, Pit, Pile	Double line river with multiple rapids
Contours	Reservoir
Interpreted	River, Stream, Canal
Approximate	Approximate
Control Points	Approximate
Horizontal	Structure
Vertical	Structure of flow
Culvert	Lock
Falls	Spot Elevation (above sea level) -300.0
Double line river	Tower
Fence, Hedge, Wall	Transmission Line
Feature Outline (Construction features, etc.)	Pole
Flooded Land	Tunnel
Lock	Utility Poles
Marsh or Swamp	Wharf, Dock, Pier
Mast	Wooded Area
Mine Head Frame	
Outcrop	

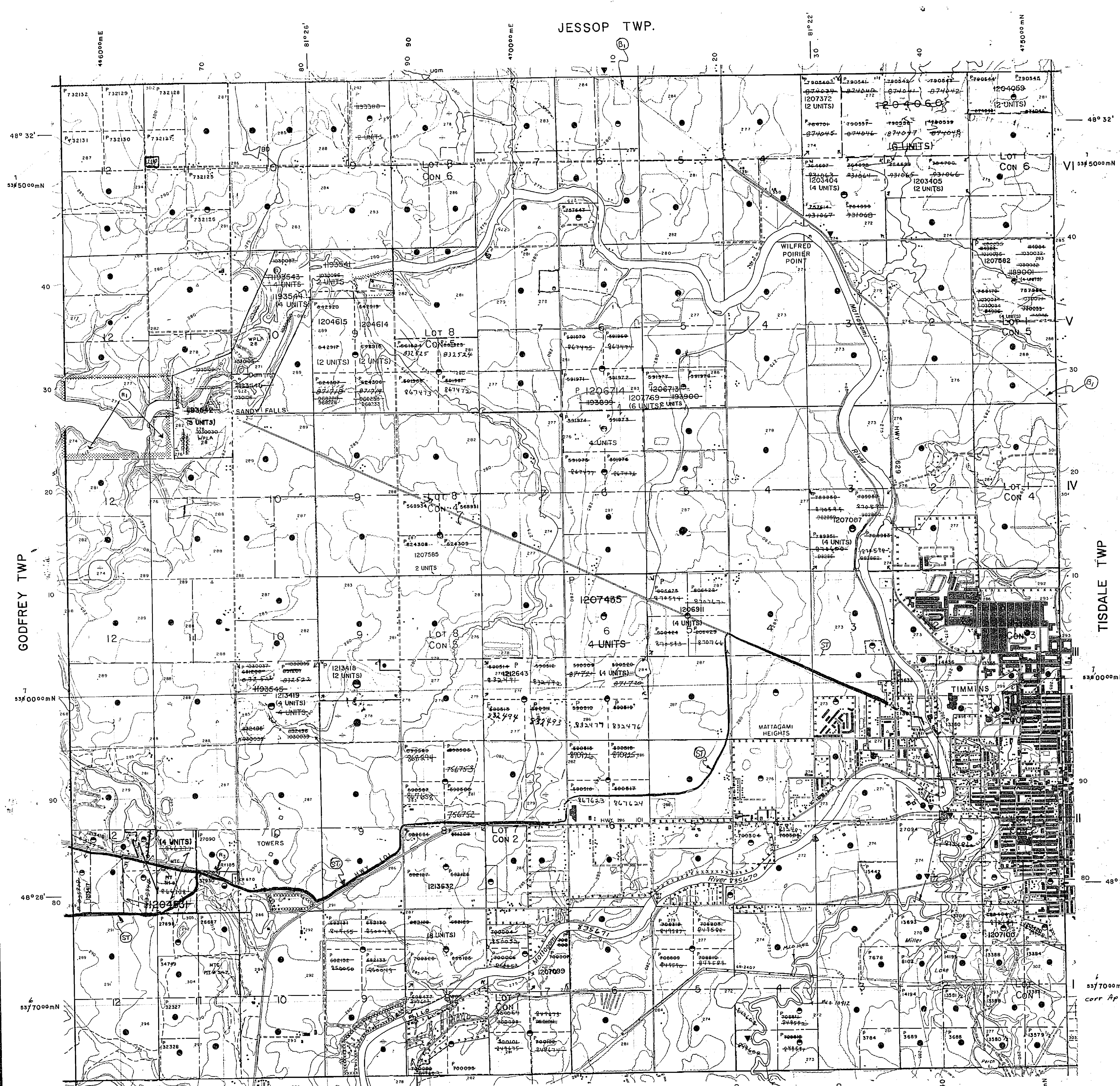
AREAS WITHDRAWN FROM DISPOSITION

- M.R.O. - MINING RIGHTS ONLY
- S.R.O. - SURFACE RIGHTS ONLY
- M. + S. - MINING AND SURFACE RIGHTS

Description	Order No.	Date	Disposition	File
(R1)			RESERVED FOR RECREATIONAL PURPOSES UNDER P.L.A. FILE 188543	
(R2)			APPLICATION UNDER P.L.A.	
(R3)			BONA FIDE APPLICATION	

P 1193543 PLOTTED IN ERROR

THE INFORMATION THAT APPEARS ON THIS MAP HAS BEEN COMPILED FROM VARIOUS SOURCES, AND ACCURACY IS NOT GUARANTEED. THOSE WISHING TO STAKE MINING CLAIMS SHOULD CONSULT WITH THE MINING RECORDER, MINISTRY OF NORTHERN DEVELOPMENT

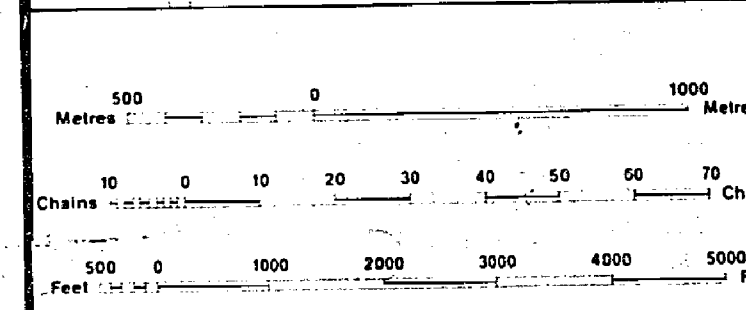


LEGEND

HIGHWAY AND ROUTE No	
OTHER ROADS	
TRAILS	
SURVEYED LINES	
TOWNSHIPS, BASE LINES, ETC	
LOTS, MINING CLAIMS, PARCELS, ETC	
UNSURVEYED LINES	
LOT LINES	
PARCEL BOUNDARY	
MINING CLAIMS ETC	
RAILWAY AND RIGHT OF WAY	
UTILITY LINES	
NON-PERENNIAL STREAM	
FLOODING OR FLOODING RIGHTS	
SUBDIVISION OR COMPOSITE PLAN	
RESERVATIONS	
ORIGINAL SHORELINE	
MARSH OR MUSKEG	
MINES	
TRAVERSE MONUMENT	

DISPOSITION OF CROWN LANDS

TYPE OF DOCUMENT	SYMBOL
PATENT, SURFACE & MINING RIGHTS	
" SURFACE RIGHTS ONLY	
" MINING RIGHTS ONLY	
LEASE, SURFACE & MINING RIGHTS	
" SURFACE RIGHTS ONLY	
" MINING RIGHTS ONLY	
LICENCE OF OCCUPATION	
ORDER-IN-COUNCIL	
RESERVATION	
CANCELLED	
SAND & GRAVEL	



SCALE 1:20 000

GRID ZONE 17

- (R) REGISTERED PLAN OF SUBDIVISION
- (B) - ONTARIO HYDRO LAND USE PERMIT
- (ST) - PROPOSED SNOW MOBILE TRAIL NOT KE REC'D. 93-MAY-20

DATE OF ISSUE

OCT 20 1997

PROVINCIAL RECORDING OFFICE - SUDBURY

TOWNSHIP

MOUNTJOY

M.N.R. ADMINISTRATIVE DISTRICT

TIMMINS

MINING DIVISION

PORCUPINE

LAND TITLES / REGISTRY DIVISION

COCHRANE

Ministry of Natural Resources Ontario Land Management Branch

Number

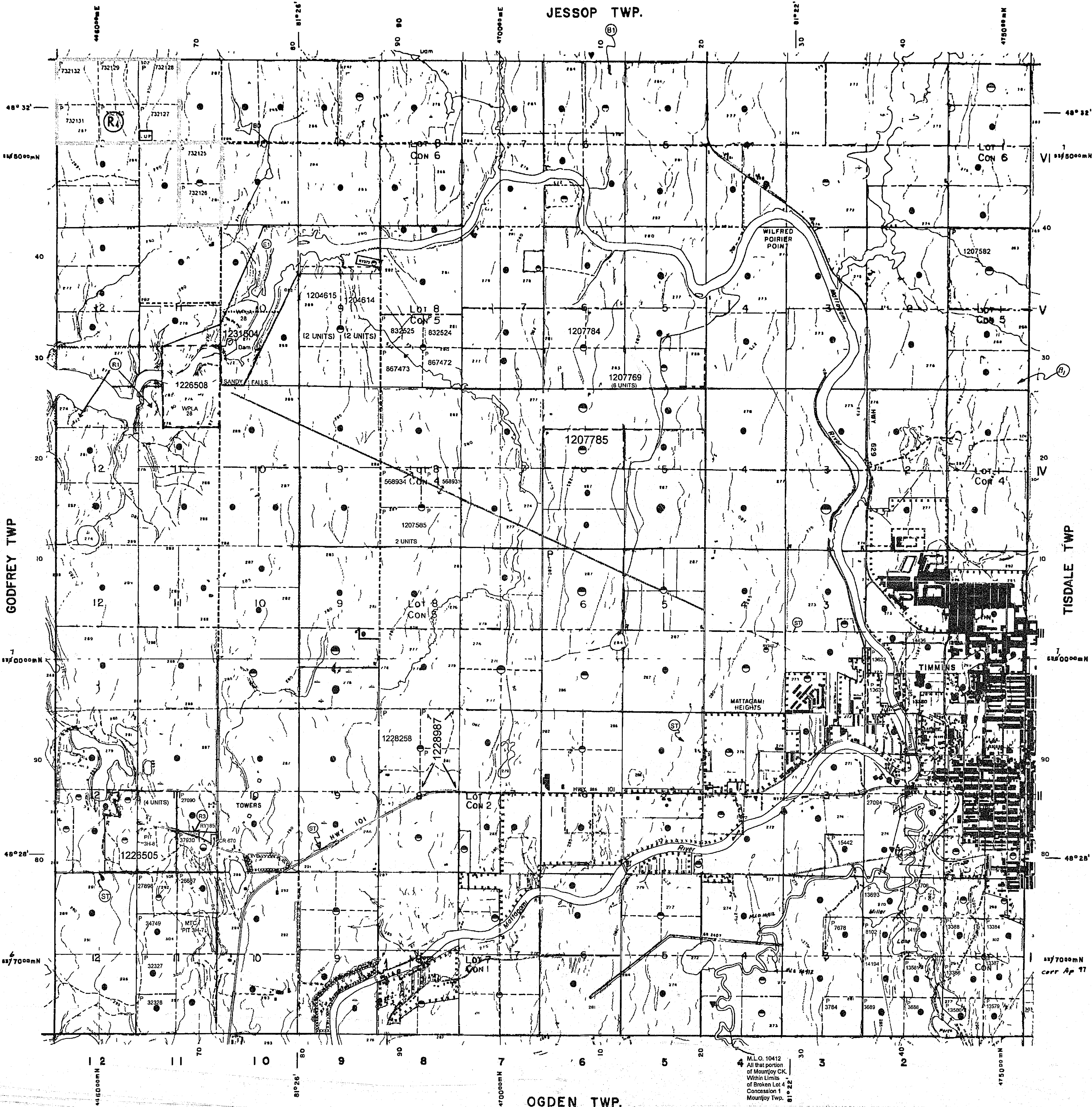
MAP SYMBOLOLOGY

AREAS WITHDRAWN FROM DISPOSITION

	MRO - MINING RIGHTS ONLY
	SRO - SURFACE RIGHTS ONLY
	M+S - MINING AND SURFACE RIGHTS
	Description
	RESERVED FOR RECREATIONAL PURPOSES UNDER P.L.A. FILE 188543
	BONA FIDE APPLICATION
	SEC.35 W-P-35/89 M+S 1999/12/24 195150

P 1193543 PLOTTED IN ERROR

THE INFORMATION THAT APPEARS ON THIS MAP HAS BEEN COMPILED FROM VARIOUS SOURCES AND ACCURACY IS NOT GUARANTEED. THOSE WISHING TO STAKE MINING CLAIMS SHOULD CONSULT WITH THE MINING RECORDER, MINISTRY OF NORTHERN DEVELOPMENT AND MINES FOR ADDITIONAL INFORMATION ON THE STATUS OF THE LANDS SHOWN HEREON.




LEGEND

	HIGHWAY AND ROUTE No.
	OTHER ROADS
	TRAILS
	SURVEYED LINES
	TOWNSHIPS, BASE LINES, ETC.
	LOTS, MINING CLAIMS, PARCELS, ETC.
	UNSURVEYED LINES
	LOT LINES
	PARCEL BOUNDARY
	MINING CLAIMS ETC.
	RAILWAY AND RIGHT OF WAY
	UTILITY LINES
	NON-PERENNIAL STREAM
	FLOODING OR FLOODING RIGHTS
	SUBDIVISION OR COMPOSITE PLAN
	RESERVATIONS
	ORIGINAL SHORELINE
	MARSH OR MUSKEG
	MINES
	TRAVERSE MONUMENT

DISPOSITION OF CROWN LANDS

TYPE OF DOCUMENT	SYMBOL
PATENT SURFACE & MINING RIGHTS	
" SURFACE RIGHTS ONLY	
" MINING RIGHTS ONLY	
LEASE, SURFACE & MINING RIGHTS	
" SURFACE RIGHTS ONLY	
" MINING RIGHTS ONLY	
LICENCE OF OCCUPATION	
ORDER-IN-COUNCIL	
RESERVATION	
CANCELLED	
SAND & GRAVEL	
LAND USE PERMITS FOR COMMERCIAL TOURISM, OUTPOST CAMPS	

NOTE: MINING RIGHTS IN PARCELS PATENTED PRIOR TO MAY 6, 1913, VESTED BY ORIGINAL PATENTEE BY THE PUBLIC LANDS ACT, R.S.O. 1972, CHAP. 280, SEC. 43, SUBSEC. 1.



- SCALE 1:20,000
GRID ZONE 17
- REGISTERED PLAN OF SUBDIVISION
 - ONTARIO HYDRO LAND USE PERMIT
 - PROPOSED SNOWMOBILE TRAIL NOTICE RECD 93-MAY-20

Field Jan 23/02

THE INFORMATION THAT APPEARS ON THIS TOWNSHIP MAP HAS BEEN COMPILED FROM VARIOUS SOURCES, AND ACCURACY IS NOT GUARANTEED.

MOUNTJOY
FEB 01 2000

MNR ADMINISTRATIVE DISTRICTS CLAIMS SHOULD CONSULT WITH THE MINING RECORDER, MINISTRY OF NORTHERN DEVELOPMENT AND MINES FOR ADDITIONAL INFORMATION ON THE STATUS OF THE LANDS SHOWN HEREON.

TIMMINS
MINING DIVISION

PORCUPINE
LAND TITLES / REGISTRY DIVISION

COCHRANE

Ministry of Natural Resources
Land Management Branch
Ontario

ORIGINAL COMPILED JULY 1984
REVISED

Number: **G-3974**

MAP SYMBOLOLOGY

Aerial Cableway	Pipeline (base ground)
Boundary	Railroad
International	Single Track
District, Township	Double Track
Indian Reserve	Assessment
Approximate	Unstable
Lot, Concession	Road
Approximate	Highway, County
Point Boundary	Telemetry
Bridge	Access (road of doubtful permanence or significant driveway)
Road, Railroad	Trail, Bush Road (single line)
Building	Rapids
Chimney	Double line river with multiple rapids
Cliff, Pit, Pile	Double line river with multiple rapids
Contours	Reservoir
Intermittent	River, Stream, Canal
Approximate	Approximate location of flow
Depression	Spot Elevation (base elevations)
Control Points	Tower
Horizontal	Vertical
Vertical	Culvert
Culvert	Falls
Falls	Double line river
Double line river	Feature Outline (Construction Features, etc.)
Feature Outline (Construction Features, etc.)	Flooded Land
Flooded Land	Lock
Lock	Marsh or Swamp
Marsh or Swamp	Mast
Mast	Mine Head Frame
Mine Head Frame	Outcrop
Outcrop	

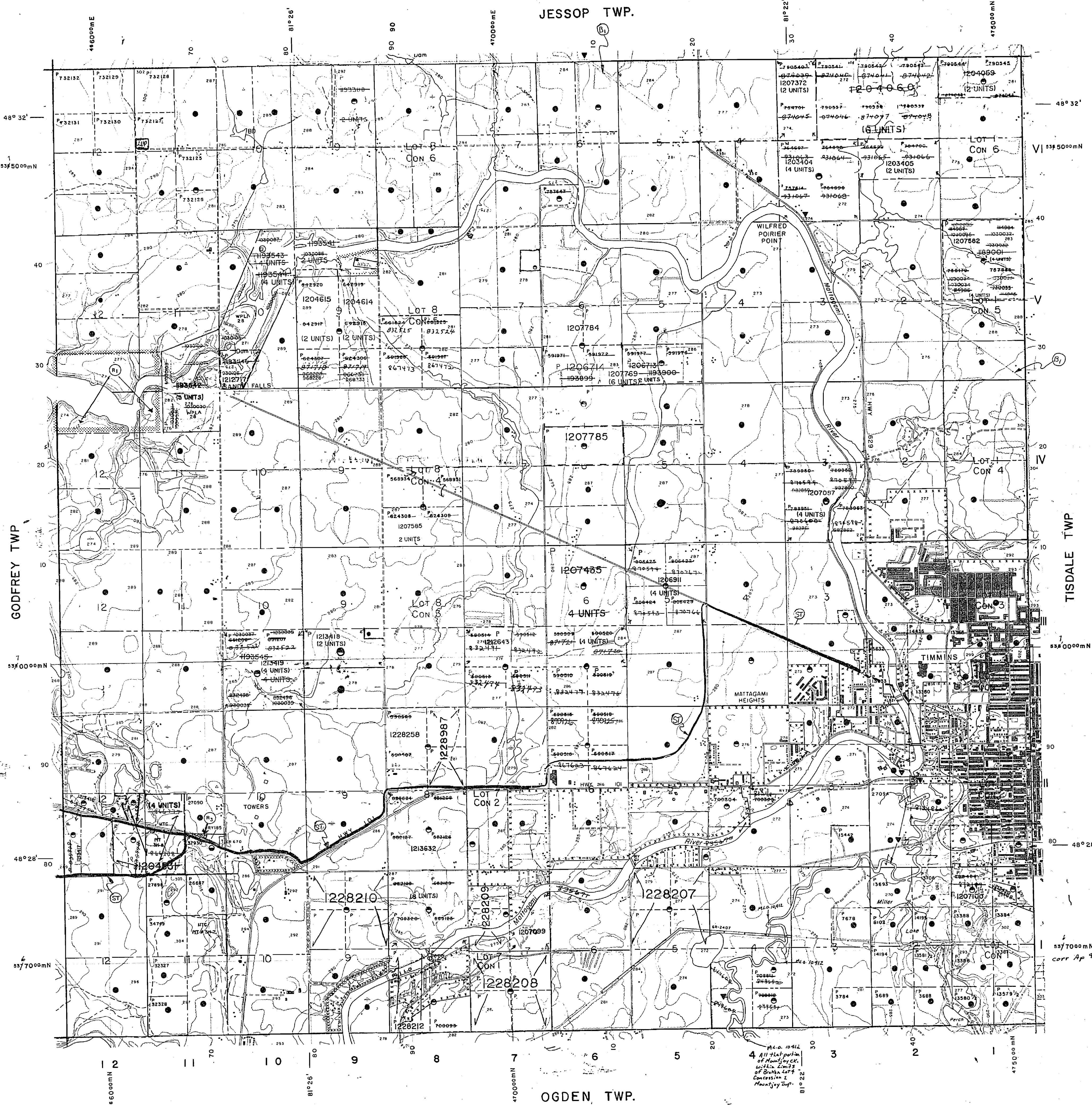
AREAS WITHDRAWN FROM DISPOSITION

- M.R.O. - MINING RIGHTS ONLY
- S.R.O. - SURFACE RIGHTS ONLY
- M.+S. - MINING AND SURFACE RIGHTS

Description	Open No.	Date	Disposition	File
(R1)			RESERVED FOR RECREATIONAL PURPOSES UNDER P.L.A. FILE 188543	
(R2)			APPLICATION UNDER P.L.A.	
(R3)			BONA FIDE APPLICATION	

P 1193443 PLOTTED IN ERROR

THE INFORMATION THAT APPEARS ON THIS MAP HAS BEEN COMPILED FROM VARIOUS SOURCES, AND ACCURACY IS NOT GUARANTEED. THOSE WISHING TO STAKE MINING CLAIMS SHOULD CONSULT WITH THE MINING RECORDER, MINISTRY OF NORTHERN DEVELOPMENT AND MINES, FOR ADDITIONAL INFORMATION ON THE STATUS OF THE LANDS SHOWN HEREON.




LEGEND

HIGHWAY AND ROUTE No.	
OTHER ROADS	
TRAILS	
SURVEYED LINES:	
TOWNSHIPS, BASE LINES, ETC.	
LOTS, MINING CLAIMS, PARCELS, ETC.	
UNSURVEYED LINES:	
LOT LINES	
PARCEL BOUNDARY	
MINING CLAIMS ETC.	
RAILWAY AND RIGHT OF WAY	
UTILITY LINES	
NON-PERENNIAL STREAM	
FLOODING OR FLOODING RIGHTS	
SUBDIVISION OR COMPOSITE PLAN	
RESERVATIONS	
ORIGINAL SHORELINE	
MARSH OR MUSKEG	
MINES	
TRAVERSE MONUMENT	

DISPOSITION OF CROWN LANDS

TYPE OF DOCUMENT	SYMBOL
PATENT, SURFACE & MINING RIGHTS	
" SURFACE RIGHTS ONLY	
" MINING RIGHTS ONLY	
LEASE, SURFACE & MINING RIGHTS	
" SURFACE RIGHTS ONLY	
" MINING RIGHTS ONLY	
LICENCE OF OCCUPATION	
ORDER-IN-COUNCIL	
RESERVATION	
CANCELLED	
SAND & GRAVEL	

NOTE: MINING RIGHTS IN PARCELS PATENTED PRIOR TO MAY 6, 1913, VESTED IN ORIGINAL PATENTEE BY THE PUBLIC LANDS ACT, R.S.O. 1970, CHAP. 380, SEC. 63, SUBSEC. 1.



SCALE 1:20 000

GRID ZONE 17

REGISTERED PLAN OF SUBDIVISION

(B) - ONTARIO HYDRO LAND USE PERMIT

(ST) - PROPOSED SNOW MOBILE TRAIL NOT RECORDED 93-MAY-20

DATE OF ISSUE

FEB 12 1998

PROVINCIAL RECORDS OFFICE - SUDBURY

TOWNSHIP
MOUNT JOY

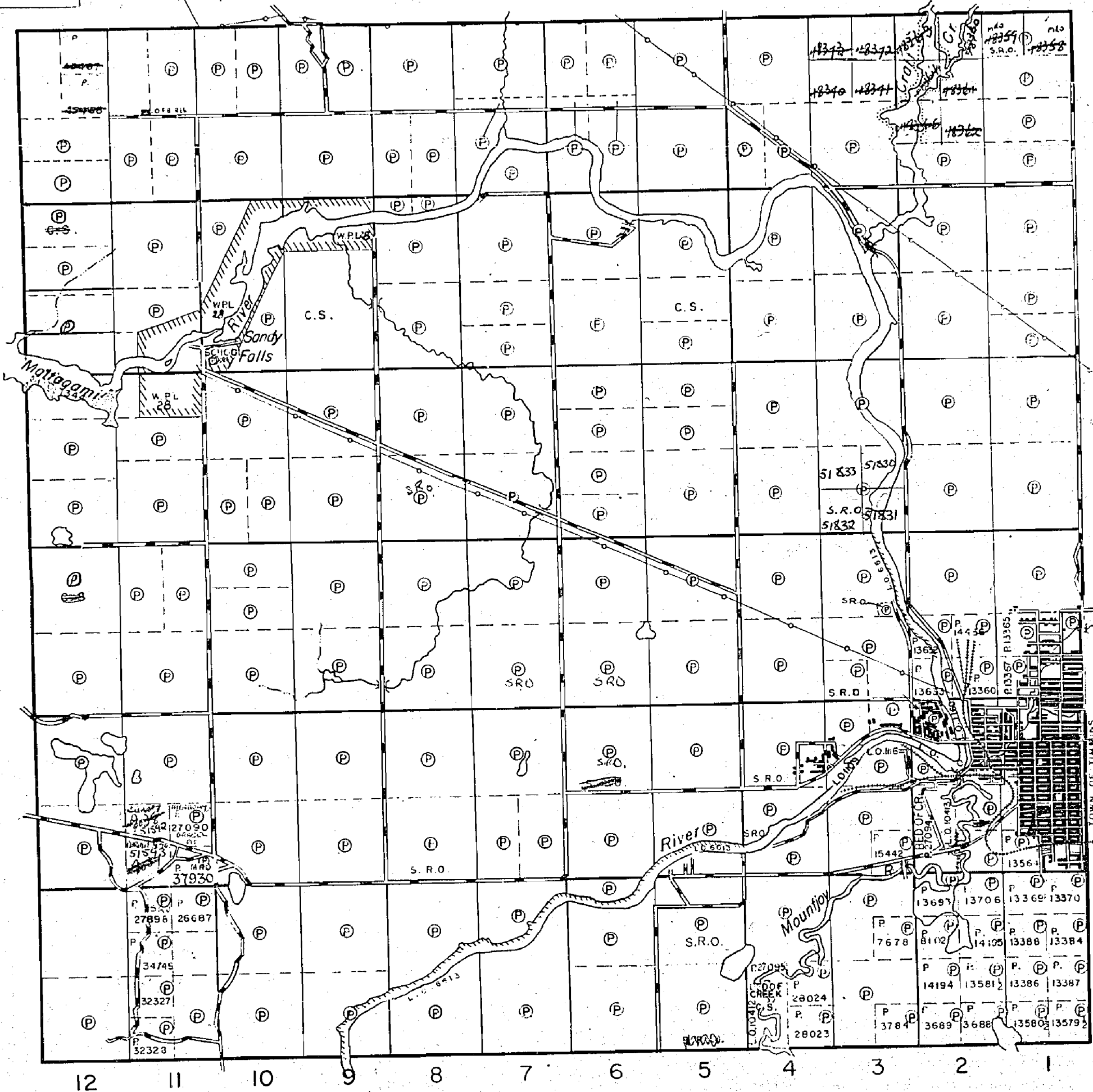
M.N.R. ADMINISTRATIVE DISTRICT
TIMMINS
MINING DIVISION
PORCUPINE
LAND TITLES / REGISTRY DIVISION
COCHRANE

Ministry of Natural Resources
Land Management Branch
Ontario

ORIGINAL COMPILATION JULY 1984
REVISED
Number
G-3974

Jessop Twp.

Godfrey Twp.



VI

V

IV

III

II

I

Tisdale Twp.

12 11 10 9 8 7 6 5 4 3 2 1

Odgen Twp.

THE TOWNSHIP OF
OF
MOUNT JOY
DISTRICT OF COCHRANE
PORCUPINE MINING DIVISION
SCALE: 1-INCH= 40 CHAINS

LEGEND

PATENTED LAND	(P)
CROWN LAND SALE	(S) or (C.S.)
LEASES	(L)
LOCATED LAND	(Loc.)
LICENSE OF OCCUPATION	(L.O.)
MINING RIGHTS ONLY	(M.R.O.)
SURFACE RIGHTS ONLY	(S.R.O.)
ROADS	(---)
IMPROVED ROADS	(=)
KINGS HIGHWAYS	(=)
RAILWAYS	(---)
POWER LINES	(---)
MARSH OR MUSKEG	(---)
MINES	(X)
GEODECTIC STATION	(Δ)
WATER POWER LEASE	(W.P.L.)

NOTES

400
200' Reserve To Department of Land and Forest Shown thus: (---)

Mining Recording Office (AN) 27 Third Ave., Timmins, Ont.

L.O. 6613 shown thus: (---)

PLAN NO.-M 302
DEPARTMENT OF MINES
ONTARIO

MAP SYMBOLOLOGY

Aerial Cableway	Pipeline (above ground)
Boundary	Railroad
International	Single Track
Interprovincial	Double Track
Province, Township	Abandonment
Section Boundary	Turbine
Approximate	Road
Lot, Concession	Highway, County
Approximate	Township
Park Boundary	Access (one of several
Bridge	maintainable at
Road, Railroad,	significant intervals)
Building	Trail, Bush Road
Chimney	(outage, alley)
Cliff, Pit, Pile	Rapids
Contours	Shaded line river
Interpreted	with water meadows
Approximate	Double line river
Depression	with multiple rapids
Control Points	Reservoir
Horizontal	River, Stream, Canal
Vertical	Approximate
Culvert	position
Falls	Direction of flow
Face, Hedge, Wall	Rock
Feature Outline	Spot Elevation
Flooded Land	(base elevation) -500.0
Lock	Tower
Marsh or Swamp	Transmission Line
Mast	Pole
Mine Head Frame	Flagpole
Outcrop	Tunnel
	Utility Pole
	Wharf, Dock, Pier
	Wooded Area

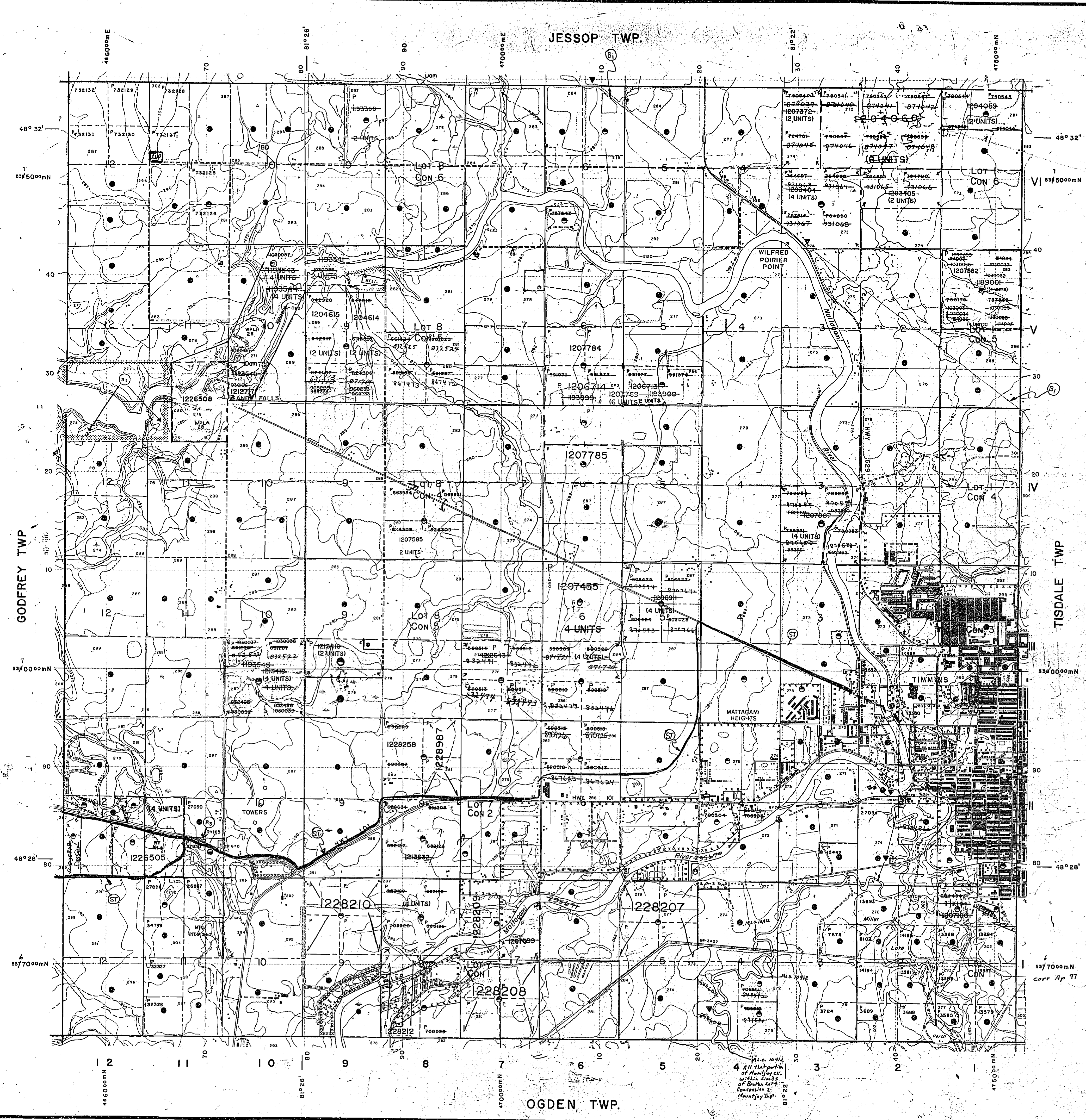
AREAS WITHDRAWN FROM DISPOSITION

M.R.O. - MINING RIGHTS ONLY
 S.R.O. - SURFACE RIGHTS ONLY
 M+S. - MINING AND SURFACE RIGHTS

Description	Origin	Date	Disposition	File
(R)	RESERVED FOR RECREATIONAL PURPOSES UNDER P.L.A. FILE 189543			
(M)	APPLICATION UNDER P.L.A.			
(S)	BONA FIDE APPLICATION			

P 1193443 PLOTTED IN ERROR

THE INFORMATION THAT APPEARS ON THIS MAP HAS BEEN COMPILED FROM VARIOUS SOURCES, AND ACCURACY IS NOT GUARANTEED. THOSE WISHING TO STAKE MINING CLAIMS SHOULD CONSULT WITH THE MINING RECORDER, MINISTRY OF NORTHERN DEVELOPMENT AND MINES, FOR ADDITIONAL INFORMATION ON THE STATUS OF THE LANDS SHOWN HEREON.




LEGEND

HIGHWAY AND ROUTE No.	[Symbol]
OTHER ROADS	[Symbol]
TRAILS	[Symbol]
SURVEYED LINES: TOWNSHIPS, BASE LINES, ETC.	[Symbol]
LOTS, MINING CLAIMS, PARCELS, ETC.	[Symbol]
UNSURVEYED LINES: LOT LINES	[Symbol]
PARCEL BOUNDARY	[Symbol]
MINING CLAIMS ETC.	[Symbol]
RAILWAY AND RIGHT OF WAY	[Symbol]
UTILITY LINES	[Symbol]
NON-PERENNIAL STREAM	[Symbol]
FLOODING OR FLOODING RIGHTS	[Symbol]
SUBDIVISION OR COMPOSITE PLAN	[Symbol]
RESERVATIONS	[Symbol]
ORIGINAL SHORELINE	[Symbol]
MARSH OR MUSKEG	[Symbol]
MINES	[Symbol]
TRAVERSE MONUMENT	[Symbol]

DISPOSITION OF CROWN LANDS

TYPE OF DOCUMENT	SYMBOL
PATENT, SURFACE & MINING RIGHTS	[Symbol]
" SURFACE RIGHTS ONLY	[Symbol]
" MINING RIGHTS ONLY	[Symbol]
LEASE, SURFACE & MINING RIGHTS	[Symbol]
" SURFACE RIGHTS ONLY	[Symbol]
" MINING RIGHTS ONLY	[Symbol]
LICENCE OF OCCUPATION	[Symbol]
ORDER-IN-COUNCIL	[Symbol]
RESERVATION	[Symbol]
CANCELLED	[Symbol]
SAND & GRAVEL	[Symbol]

NOTE: MINING RIGHTS IN PARCELS PATENTED PRIOR TO MAY 6, 1912, VESTED IN ORIGINAL PATENTEE BY THE PUBLIC LANDS ACT, R.S.O. 1970, CHAP. 390, SEC. 63, SUBSEC. 1.



SCALE 1:20 000
 GRID ZONE 17

- REGISTERED PLAN OF SUBDIVISION
- (B) - ONTARIO HYDRO LAND USE PERMIT
- (ST) - PROPOSED SNOWMOBILE TRAIL NOTICE REC'D. 93-MAY-20

Rec'd Jan. 23/95

TOWNSHIP
MOUNT JOY
 M.N.R. ADMINISTRATIVE DISTRICT
TIMMINS
 MINING DIVISION DATE OF ISSUE
PORCUPINE JUN 03 1998
 LAND TITLES / REGISTRY DIVISION
COCHRANE

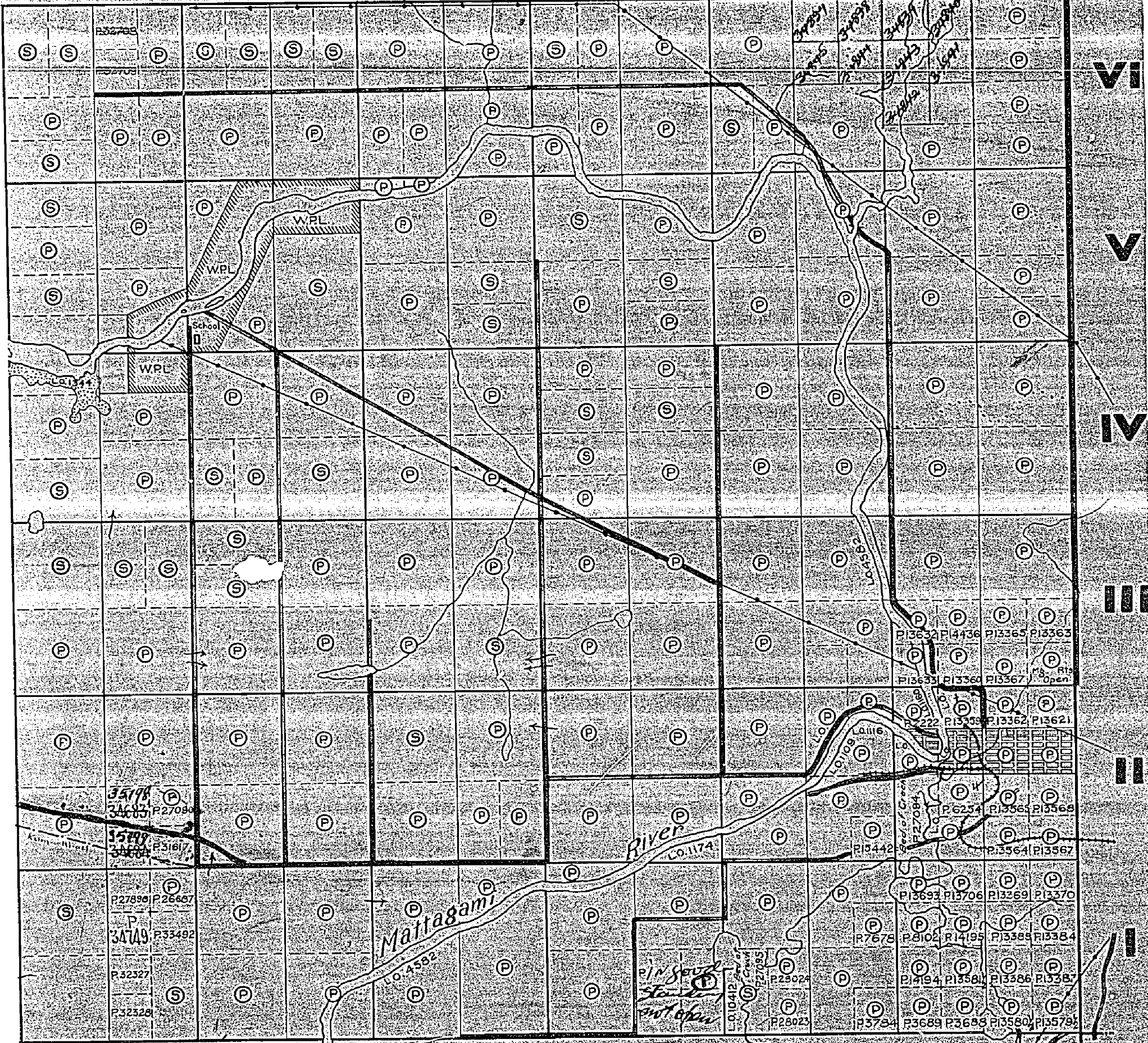
Ministry of Natural Resources
 Land Management Branch
 Ontario

ORIGINAL COMPILATION JULY 1984
 REVISED
 Number
G-3974

302

JESSE TWP

M 302



OGDEN TWP

MAP SYMBOLOLOGY

Aerial Cableway	Pipeline (above ground)
Boundary	Railroad
International	Single Track
Interprovincial	Double Track
Ontario, Township	Abandonment
Indian Reserve	Turbidity
Appreciate	Road
Lot, Concession	Highway, County
Appreciate	Township
Part Boundary	Access (road of doubtful maintenance or significant driveway)
Bridge	Trail, Bush Road (storage alley)
Road, Railroad	Rapids
Building	Double line river with multiple rapids
Chimney	Intermittent
Cliff, Pit, Pile	Approximate
Contours	River, Stream, Canal
Intermittent	Approximate
Approximate	Depression
Control Points	Control Points
Horizontal	Horizontal
Vertical	Vertical
Culvert	Culvert
Falls	Falls
Double line river with multiple rapids	Spot Elevation (these elevations ≥ 300.0)
Face, Hedge, Wall	Tower
Feature Outline (Constructive features, etc.)	Transmission Line
Flooded Land	Pit
Lock	Pit
Marsh or Swamp	Tunnel
Mast	Utility Poles
Mine Head Frame	Wharf, Dock, Pier
Outcrop	Wooded Area

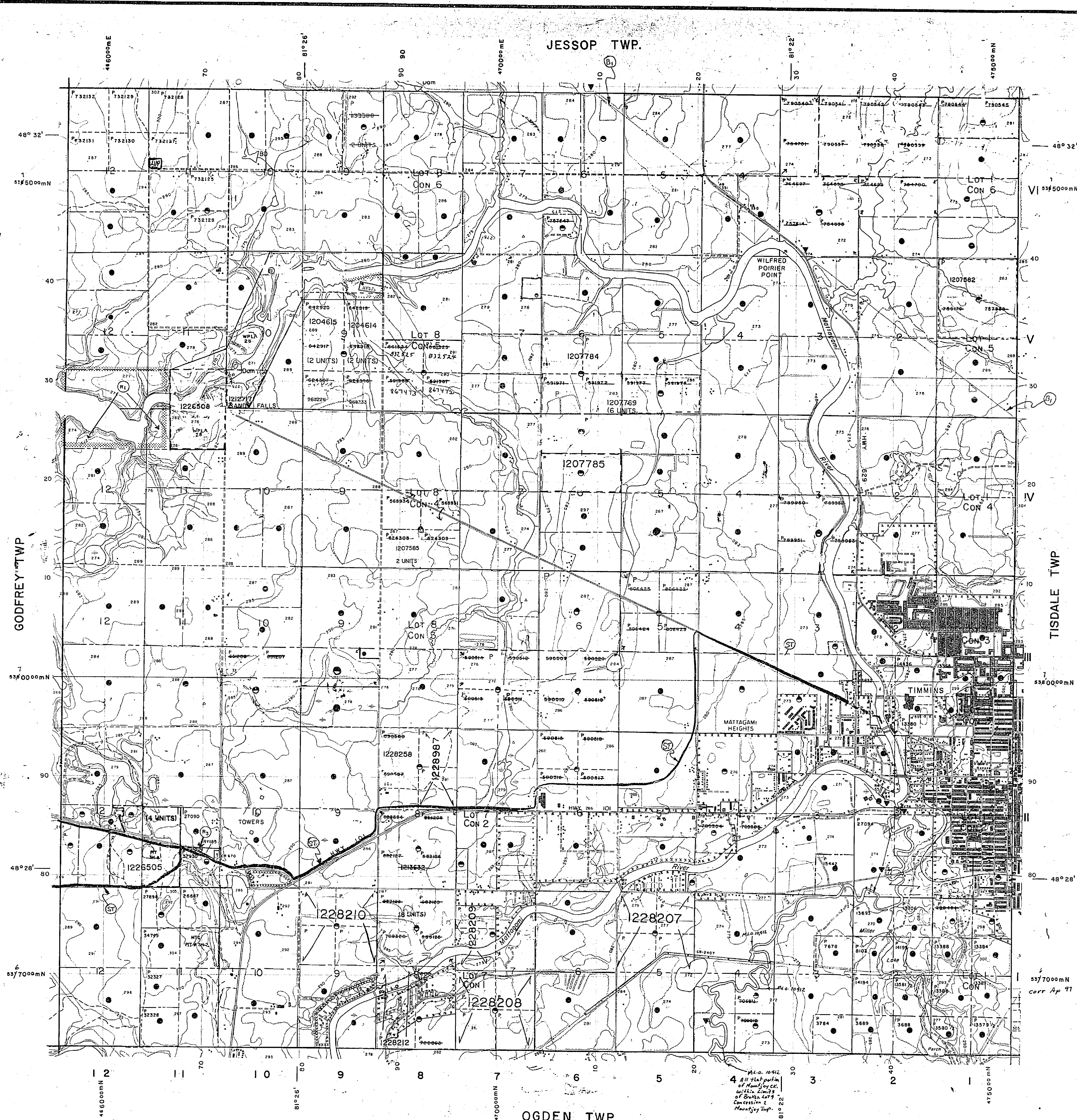
AREAS WITHDRAWN FROM DISPOSITION

M.R.O. - MINING RIGHTS ONLY
 S.R.O. - SURFACE RIGHTS ONLY
 M.S. - MINING AND SURFACE RIGHTS

Description	Open	Year	Date	Disposition	File
(R1)	RESERVED FOR RECREATIONAL PURPOSES UNDER P.L.A. FILE 188543				
(R2)	APPLICATION UNDER P.L.A.				
(R3)	BONA FIDE APPLICATION				

P 1193543 PLOTTED IN ERROR

THE INFORMATION THAT APPEARS ON THIS MAP HAS BEEN COMPILED FROM VARIOUS SOURCES, AND ACCURACY IS NOT GUARANTEED. THOSE WISHING TO STAKE MINING CLAIMS SHOULD CONSULT WITH THE MINING RECORDER, MINISTRY OF NORTHERN DEVELOPMENT AND MINES, FOR ADDITIONAL INFORMATION ON THE STATUS OF THE LANDS SHOWN HEREON.



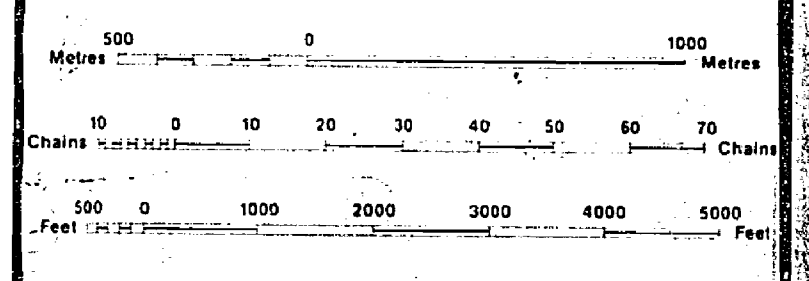
LEGEND

HIGHWAY AND ROUTE No.	
OTHER ROADS	
TRAILS	
SURVEYED LINES:	
TOWNSHIPS, BASE LINES, ETC.	
LOTS, MINING CLAIMS, PARCELS, ETC.	
UNSURVEYED LINES	
LOT LINES	
PARCEL BOUNDARY	
MINING CLAIMS ETC.	
RAILWAY AND RIGHT OF WAY	
UTILITY LINES	
NON-PERENNIAL STREAM	
FLOODING OR FLOODING RIGHTS	
SUBDIVISION OR COMPOSITE PLAN	
RESERVATIONS	
ORIGINAL SHORELINE	
MARSH OR MUSKOG	
MINES	
TRAVERSE MONUMENT	

DISPOSITION OF CROWN LANDS

TYPE OF DOCUMENT	SYMBOL
PATENT, SURFACE & MINING RIGHTS	
" SURFACE RIGHTS ONLY	
" MINING RIGHTS ONLY	
LEASE, SURFACE & MINING RIGHTS	
" SURFACE RIGHTS ONLY	
" MINING RIGHTS ONLY	
LICENCE OF OCCUPATION	
ORDER-IN-COUNCIL	
RESERVATION	
CANCELLED	
SAND & GRAVEL	

NOTE: MINING RIGHTS IN PARCELS PATENTED PRIOR TO MAY 6, 1913, VESTED IN ORIGINAL PATENTEE BY THE PUBLIC LANDS ACT, R.S.O. 1970, CHAP. 390, SEC. 63, SUBSEC. 1.



SCALE 1:20 000
 GRID ZONE 17

- REGISTERED PLAN OF SUBDIVISION
- (B1) - ONTARIO HYDRO LAND USE PERMIT
- (ST) - PROPOSED SNOW MOBILE TRAIL NOT RE REC'D. 92-MAY-20

DATE OF ISSUE
 SEP 29 1988
 PROVINCIAL RECORDING
 OFFICE - SUBURBY

TOWNSHIP
MOUNTJOY
 M.N.R. ADMINISTRATIVE DISTRICT
TIMMINS
 MINING DIVISION
PORCUPINE
 LAND TITLES / REGISTRY DIVISION
COCHRANE

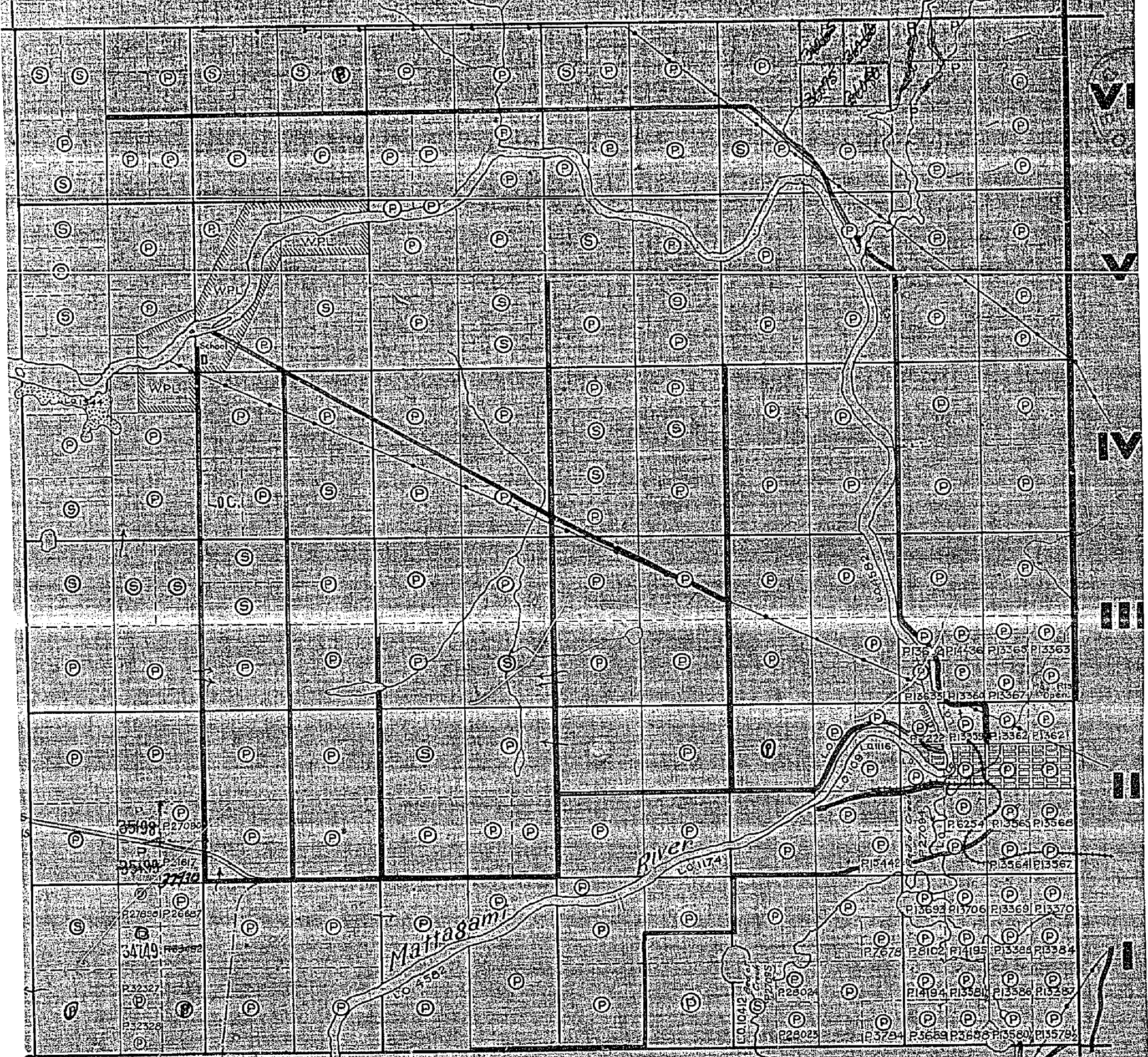
Ministry of Natural Resources
 Land Management Branch
 Ontario

ORIGINAL COMPILATION JULY 1984
 REVISED 1
 Number
G-3974

302

JESSOP TWP

M 302



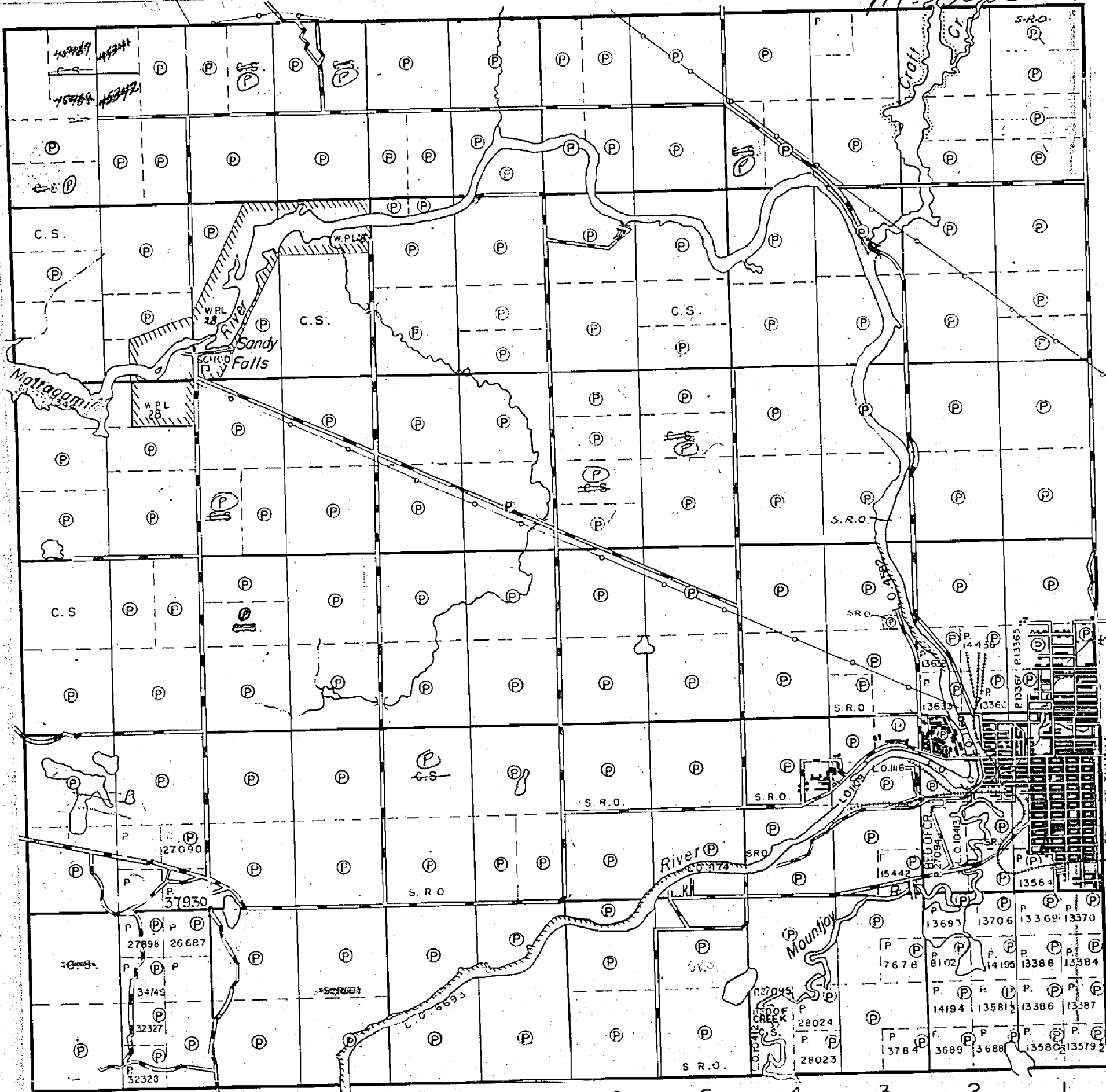
12 11 10 9 8 7 6 5 4 3 2 1

OGDEN TWP

Scale 1 inch = 200 feet by Dept. of L.
P. 2000

Jessop Twp.

MOUNTJOY TWP.
M-302



VI
V
IV
III
II
I

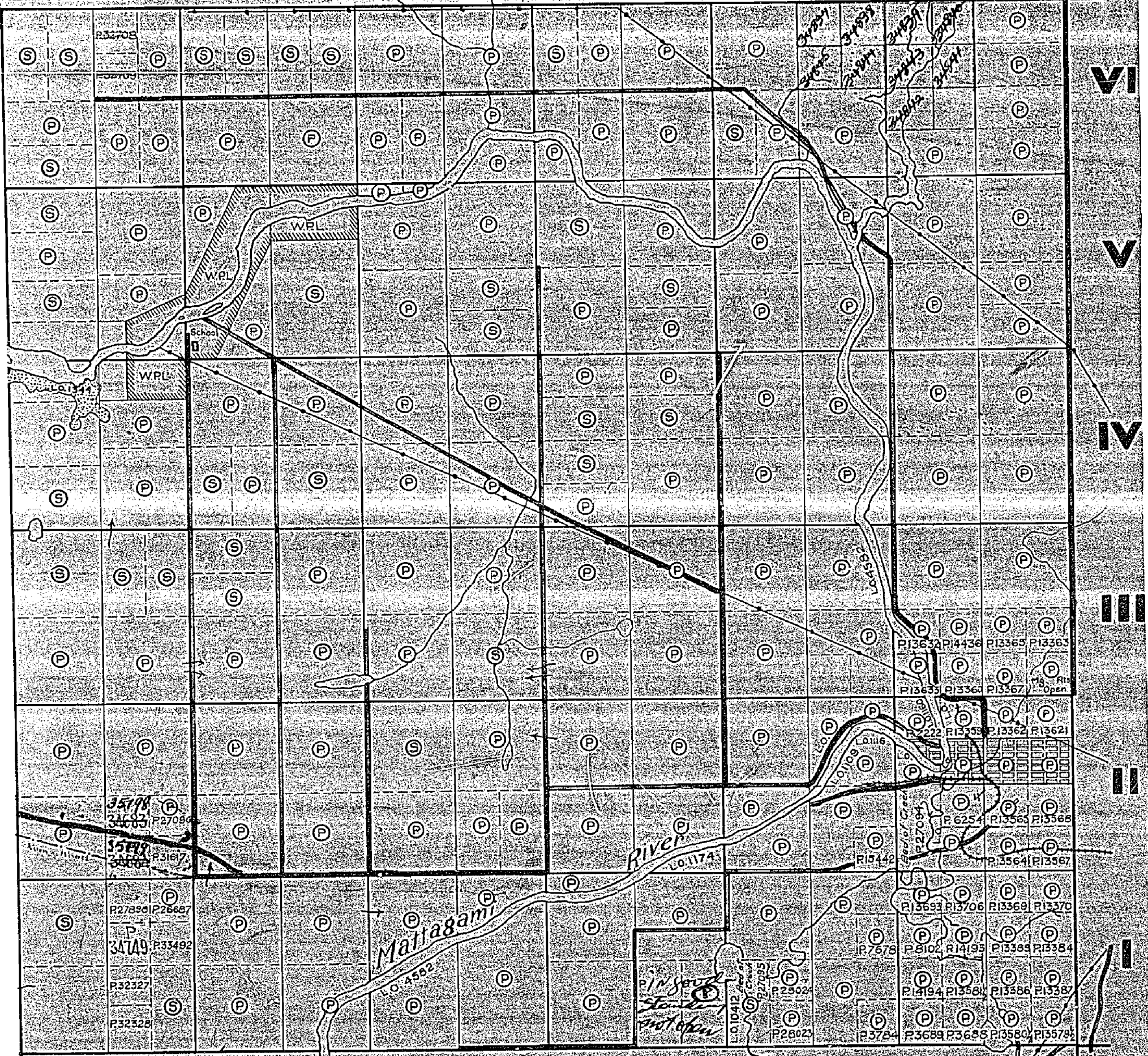
12 11 10 9 8 7 6 5 4 3 2 1

Odgen Twp.

302

JESSOP TWP

M 302



VI

V

IV

III

II

I

12 11 10 9 8 7 6 5 4 3 2 1

OGDEN TWP


MOUNT JOY

302

PORCUPINE MINING DIVISION

SCALE 40 CHAINS = 1 INCH

JESSOP



Jessop Twp

MOUNT JOY

DISTRICT OF COCHRANE

PORCUPINE MINING DIVISION

SCALE 1-INCH=40 CHAINS

LEGEND

PATENTED LAND	⊙
CROWN LAND SALE	⊙
LEASES	⊙
LOCATED LAND	⊙
LICENSE OF OCCUPATION	⊙
MINING RIGHTS ONLY	⊙
SURFACE RIGHTS ONLY	⊙
ROADS	—
IMPROVED ROADS	—
KINGS HIGHWAYS	—
RAILWAYS	—
POWER LINES	—
MARSH OR MUSKEG	—
MINES	—
GEODETIC STATION	—
WATER POWER LEASE	—

NOTES

400 Surface rights reservation around all lakes & rivers

Town boundary of TIMMINS shown thus

LO 663 shown thus

MINING RECORDER
RECEIVED
 DEC 1 0 1902
 PORCUPINE MINING DIVISION

NOTE: CROWN SALE, PENDING FOR SURFACE RIGHTS ONLY IN PART OF THE SE 1/4 OF SW 1/4 LOT 11 CON 2

PLAN NO-M 302

DEPARTMENT OF MINES
ONTARIO

Godfrey Twp

VI

V


IV

III

II

I

Tisdale Twp



12 11 10 9 8 7 6 5 4 3 2 1

Odgen Twp

302

Jessop Twp

THE TOWNSHIP OF

MOUNT JOY

DISTRICT OF COCHRANE

PORCUPINE MINING DIVISION

SCALE 1-INCH=40 CHAINS

LEGEND


- PATENTED LAND Ⓟ
- CROWN LAND SALE Ⓢ or Ⓒ.S.
- LEASES Ⓛ
- LOCATED LAND Loc
- LICENSE OF OCCUPATION L.O.
- MINING RIGHTS ONLY M.R.O.
- SURFACE RIGHTS ONLY S.R.O.
- ROADS —
- IMPROVED ROADS —
- KINGS HIGHWAYS —
- RAILWAYS —
- POWER LINES —
- MARSH OR MUSKEG —
- MINES Ⓜ
- GEODECTIC STATION Ⓜ
- WATER POWER LEASE W.P.L.

NOTES

400' Surface rights reservation around all lakes & rivers.

Town boundary of TIMMINS shown thus: ————

L.O. 6613 shown thus: ————



PLAN NO-M 302

DEPARTMENT OF MINES
ONTARIO

Godfrey Twp

VI

V


IV

III

II

I

Tisdale Twp



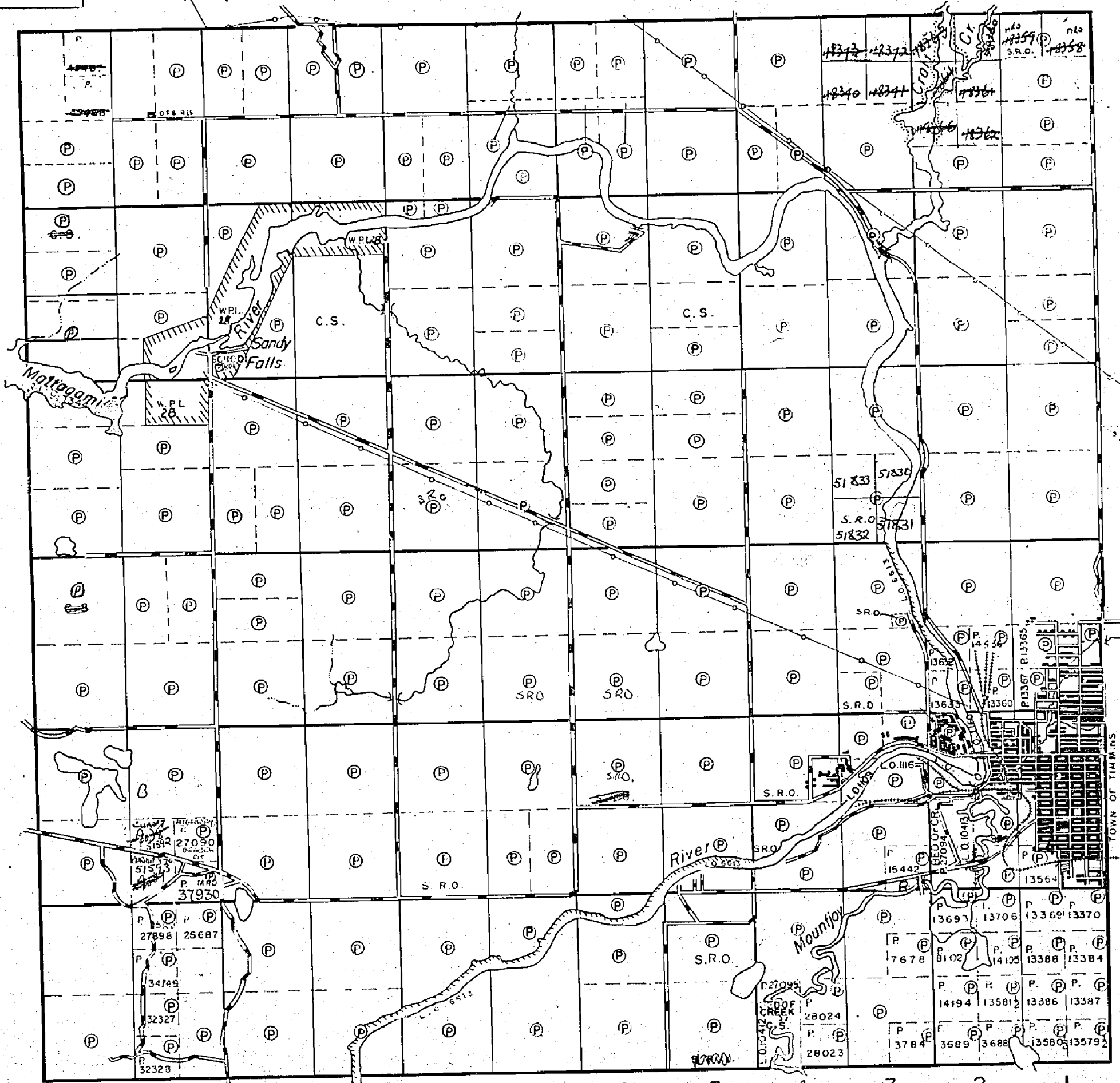
12 11 10 9 8 7 6 5 4 3 2 1

Odgen Twp

302

Jessop Twp.

Godfrey Twp.



12 11 10 9 8 7 6 5 4 3 2 1

Odgen Twp.

VI
V
IV
III
II
I

Tisdale Twp.

THE TOWNSHIP
OF
MOUNT JOY
DISTRICT OF
COCHRANE
PORCUPINE
MINING DIVISION
SCALE: 1-INCH= 40 CHAINS

LEGEND

PATENTED LAND	(P)
CROWN LAND SALE LEASES	(S) or (C.S.)
LOCATED LAND	(L)
LICENSE OF OCCUPATION	(L.O.)
MINING RIGHTS ONLY	(M.R.O.)
SURFACE RIGHTS ONLY	(S.R.O.)
ROADS	(---)
IMPROVED ROADS	(=)
KINGS HIGHWAYS	(=)
RAILWAYS	(=)
POWER LINES	(=)
MARSH OR MUSKEG	(X)
MINES	(X)
GEODECTIC STATION	(Δ)
WATER POWER LEASE	(W.P.L.)

NOTES

400
200' Reserve To Department of Land and Forest Shown thus: (---)

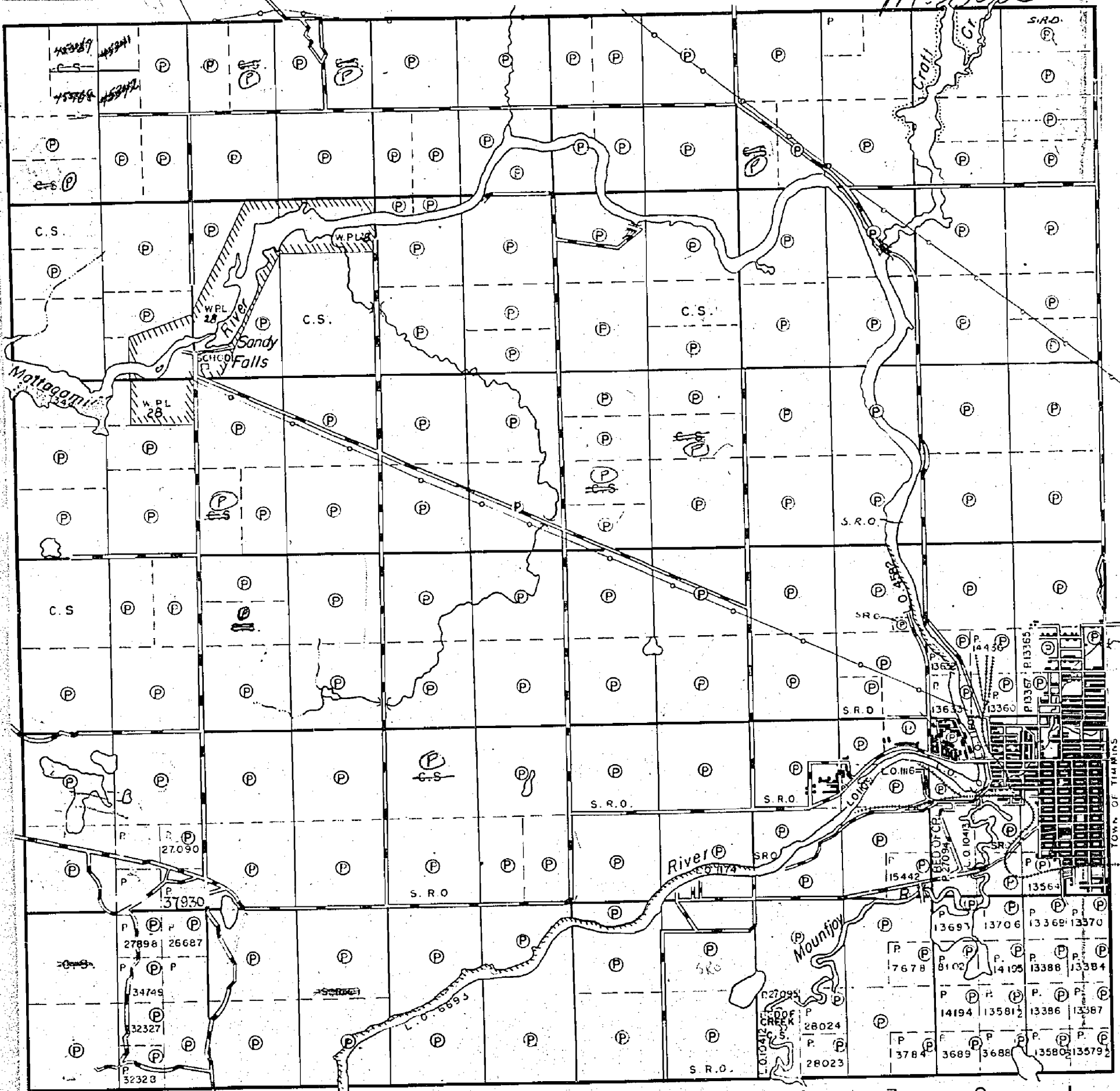
Mining Recording Office/A. R. A. Third Ave., Timmins, Ont.

LO 6613 shown thus: (---)

PLAN NO. - M 302
DEPARTMENT OF MINES
ONTARIO

Jessop Twp.

MOUNT JOY TWP.
M-302



VI
V
IV
III
II
I

12

11

10

9

8

7

6

5

4

3

2

1

Odgen Twp.


MOUNT JOY

M. 302

PORCUPINE MINING DIVISION

SCALE: 40 CHAINS = 1 INCH

JESSOP



302


MOUNT JOY

M 302

PORCUPINE MINING DIVISION

SCALE: 40 CHAINS = 1 INCH

JESSOP



MOUNT JOY

302

PORCUPINE MINING DIVISION

SCALE 40 CHAINS = 1 INCH

JESSOP

