

THE TOWNSHIP OF  
**MOWAT**  
 DISTRICT OF  
 PARRY SOUND  
 SOUTHERN ONTARIO  
 MINING DIVISION  
 SCALE: 1-INCH= 40 CHAINS

**LEGEND**

PATENTED LAND	⊙ of C.S.
CROWN LAND SALE	⊙
LEASES	⊙
LOCATED LAND	⊙
LICENSE OF OCCUPATION	L.O.
MINING RIGHTS ONLY	M.R.O.
SURFACE RIGHTS ONLY	S.R.O.
ROADS	—
IMPROVED ROADS	—
KING'S HIGHWAYS	—
RAILWAYS	—
POWER LINES	—
MARSH OR MUSKEG	—
MINES	—

**NOTES**  
 THIS MAP IS NOT TO  
 BE USED FOR  
 SURVEY PURPOSES  
 Land reserved for gravel pit shown thus: [Symbol]  
 400' Surface rights reservation around all lakes &  
 rivers.  
 Islands in French River withdrawn from  
 staking. File: 67051.  
 French River In-stn Reserves shown thus: [Symbol]

**SAND and GRAVEL**  
 M.R.O. SAID GRAVEL RESERVE No. 26  
 QUARRY PERMIT

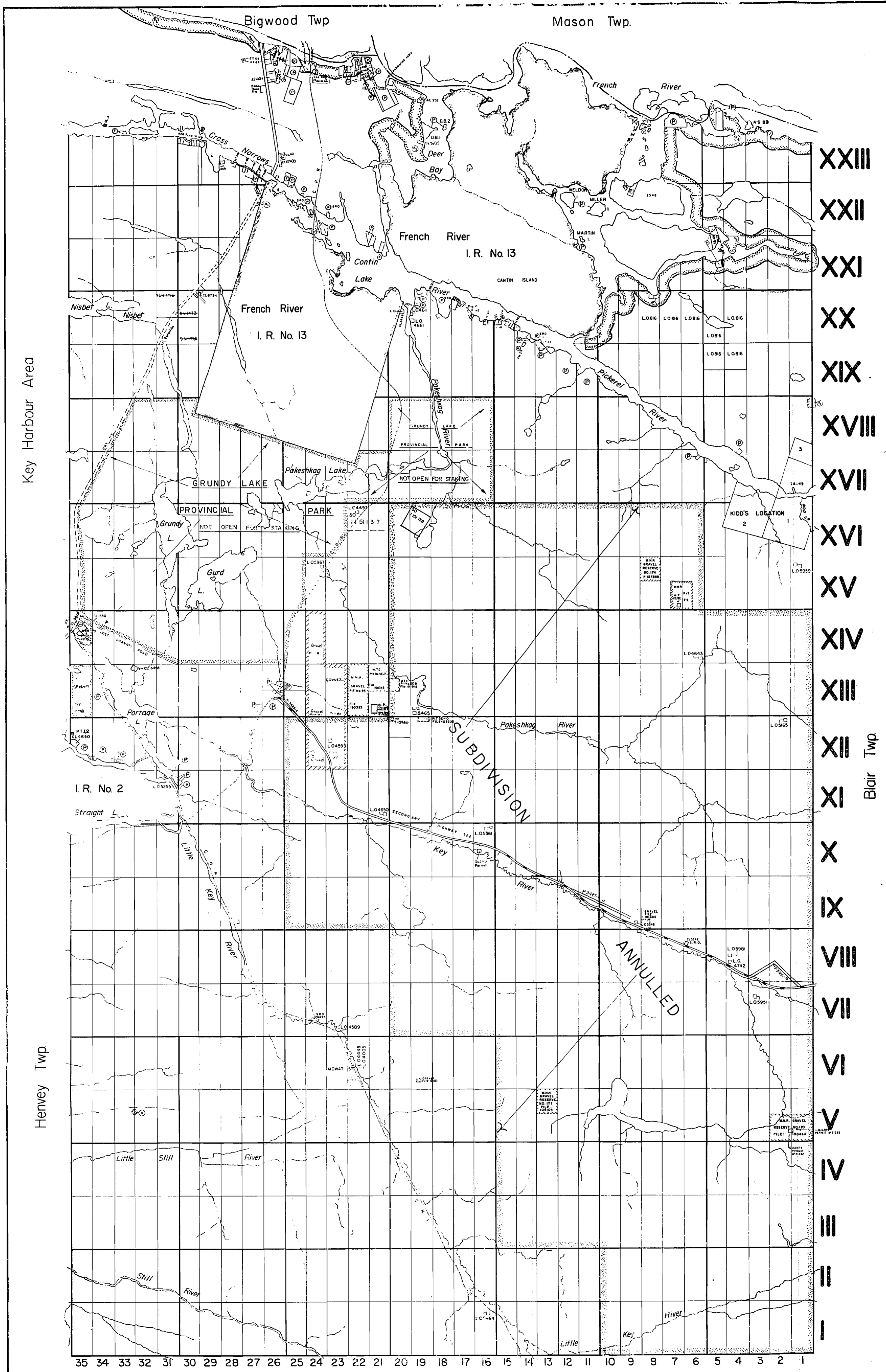
**AREAS WITHDRAWN FROM DISPOSITION**

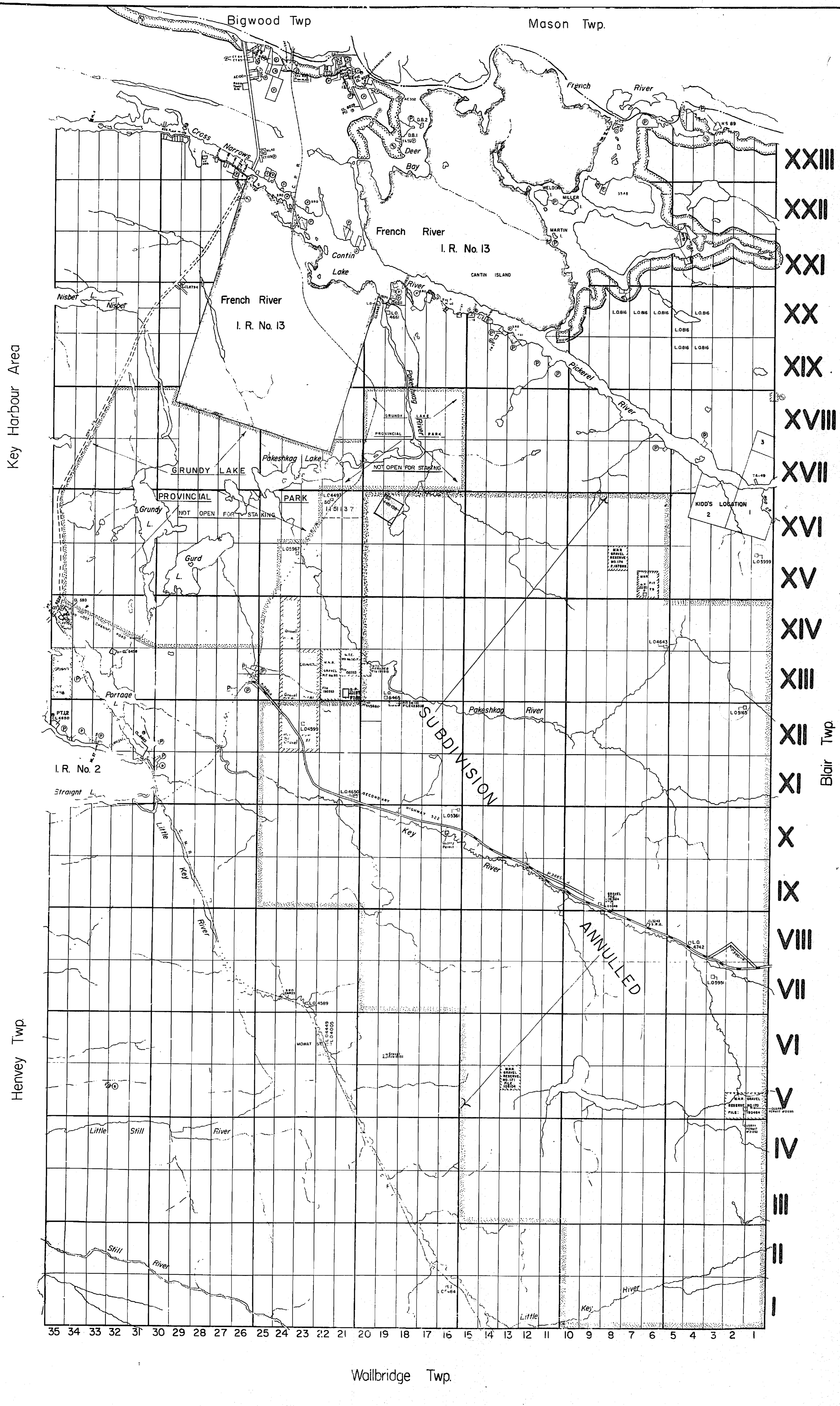
M.R.O. - MINING RIGHTS ONLY	
S.R.O. - SURFACE RIGHTS ONLY	
M.S. - MINING AND SURFACE RIGHTS	
Description	Order No. Date Disposition File
SEC 36/80	W 9/83 31/3/83 S.R.O. 125507
FRENCH RIVER PROVINCIAL PARK	
O. REG. #201/83, APRIL 25, 1983, S.C.H. #26	197539

DATE OF ISSUE  
 AUG 1 6 1995  
 SOUTHERN ONTARIO  
 MINING DIVISION

THE INFORMATION THAT  
 APPEARS ON THIS MAP  
 HAS BEEN COMPILED  
 FROM VARIOUS SOURCES  
 AND ACCURACY IS NOT  
 GUARANTEED. THOSE  
 WISHING TO STAKE MIN-  
 ING CLAIMS SHOULD CON-  
 SULT WITH THE MINING  
 RECORDER, MINISTRY OF  
 NORTHERN DEVELOP-  
 MENT AND MINES, FOR AD-  
 DITIONAL INFORMATION  
 ON THE STATUS OF THE  
 LANDS SHOWN HEREON.

PLAN NO. **M.191**  
 ONTARIO  
 MINISTRY OF NATURAL RESOURCES  
 SURVEYS AND MAPPING BRANCH





THE TOWNSHIP  
OF  
**MOWAT**  
DISTRICT OF  
PARRY SOUND  
SOUTHERN ONTARIO  
MINING DIVISION  
SCALE: 1-INCH= 40 CHAINS

**LEGEND**

PATENTED LAND	⊕
CROWN LAND SALE	⊙ or C.S.
LEASES	⊖
LOCATED LAND	Loc.
LICENSE OF OCCUPATION	L.O.
MINING RIGHTS ONLY	M.R.O.
SURFACE RIGHTS ONLY	S.R.O.
ROADS	—
IMPROVED ROADS	—
KING'S HIGHWAYS	—
RAILWAYS	—
POWER LINES	—
MARSH OR MUSKEG	—
MINES	—

**NOTES**  
THIS MAP IS NOT TO  
BE USED FOR  
SURVEY PURPOSES

Land reserved for gravel pit shown thus: [stippled pattern]

400' Surface rights reservation around all lakes & rivers.

Islands in French River withdrawn from staking. File: 67051.

French River Indian Reserves shown thus: [dotted pattern]

**SAND and GRAVEL**

⊕ M.N.R. SAID'S GRAVEL RESERVE No. 26  
⊙ QUARRY PERMIT

**AREAS WITHDRAWN FROM DISPOSITION**

M.R.O. - MINING RIGHTS ONLY
S.R.O. - SURFACE RIGHTS ONLY
M.+S. - MINING AND SURFACE RIGHTS

Description	Order No.	Date	Disposition	File
SEC. 34/80	W 9/83	31/3/83	S.R.O.	125507
FRENCH RIVER PROVINCIAL PARK, O. REG. #20189, APRIL 25, 1985, SCL #26				186539

THE INFORMATION THAT APPEARS ON THIS MAP HAS BEEN COMPILED FROM VARIOUS SOURCES, AND ACCURACY IS NOT GUARANTEED. THOSE WISHING TO STAKE MINING CLAIMS SHOULD CONSULT WITH THE MINING RECORDER, MINISTRY OF NORTHERN DEVELOPMENT AND MINES, FOR ADDITIONAL INFORMATION ON THE STATUS OF THE LANDS SHOWN HEREON.

PLAN NO. **M.191**  
ONTARIO  
MINISTRY OF NATURAL RESOURCES  
SURVEYS AND MAPPING BRANCH



THE TOWNSHIP OF "A"  
**MOWAT**  
 M-191  
 DISTRICT OF PARRY SOUND  
 EASTERN ONTARIO MINING DIVISION

SCALE: 1-INCH = 40 CHAINS

**LEGEND**

PATENTED LAND	Ⓟ
CROWN LAND SALE	Ⓞ or C.S.
LEASES	Ⓛ
LOCATED LAND	Loc.
LICENSE OF OCCUPATION	L.O.
MINING RIGHTS ONLY	M.R.O.
SURFACE RIGHTS ONLY	S.R.O.
ROADS	—
IMPROVED ROADS	—
KING'S HIGHWAYS	—
RAILWAYS	—
POWER LINES	—
MINE OR MUSKEG	—
MINES	—

**NOTES**  
 THIS MAP IS NOT TO BE USED FOR SURVEY PURPOSES  
 Land reserved for gravel pit shown thus:   
 400' Surface rights reservation around all lakes & rivers.  
 Islands in French River withdrawn from staking. File: 67051.  
 French River Indian Reserves shown thus:

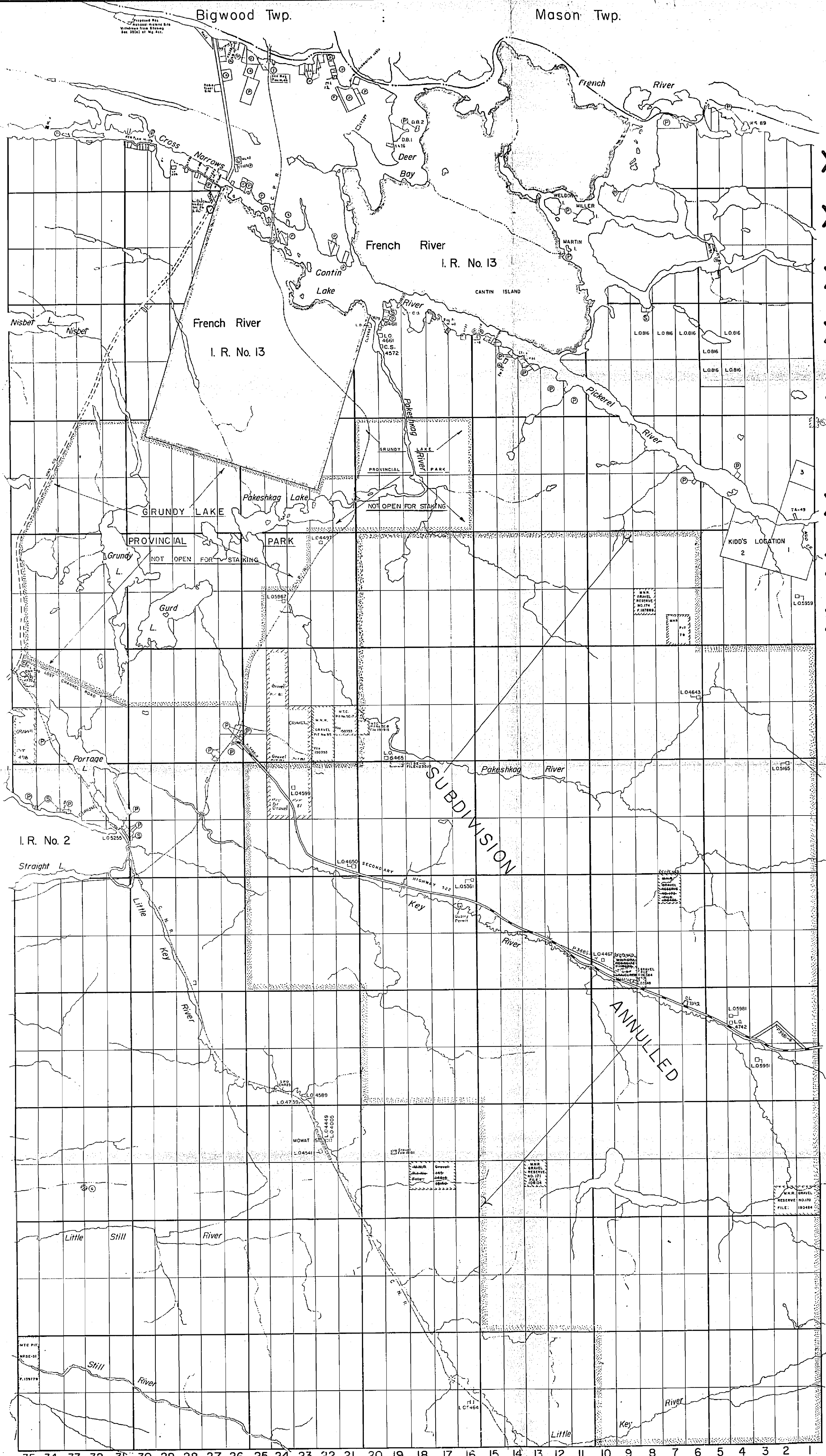
**SAND and GRAVEL**  
 Ⓞ M.N.R. SAND & GRAVEL RESERVE No. 26  
 Ⓛ QUARRY PERMIT

XXIII  
 XXII  
 XXI  
 XX  
 XIX  
 XVIII  
 XVII  
 XVI  
 XV  
 XIV  
 XIII  
 XII  
 XI  
 X  
 IX  
 VIII  
 VII  
 VI  
 V  
 IV  
 III  
 II  
 I

Key Harbour Area

Hervey Twp.

Blair Twp.



DATE OF ISSUE  
 JUL 20 1982  
 Ministry of Natural Resources  
 TORONTO

PLAN NO. M.191

ONTARIO  
 MINISTRY OF NATURAL RESOURCES  
 SURVEYS AND MAPPING BRANCH

Wallbridge Twp.



THE TOWNSHIP  
"A" OF M-191  
**MOWAT**  
D.M. PARRY SOUND  
DISTRICT OF  
PARRY SOUND  
EASTERN ONTARIO  
MINING DIVISION  
SCALE: 1-INCH=40 CHAINS

**LEGEND**

- PATENTED LAND (P)
- CROWN LAND SALE (S) or (CS)
- LEASES (L)
- LOCATED LAND (Loc)
- LICENSE OF OCCUPATION (L.O.)
- MINING RIGHTS ONLY (M.R.O.)
- SURFACE RIGHTS ONLY (S.R.O.)
- ROADS
- IMPROVED ROADS
- KING'S HIGHWAYS
- RAILWAYS
- POWER LINES
- MARSH OR MUSKEG
- MINES

**NOTES**

- THIS MAP IS NOT TO BE USED FOR SURVEY PURPOSES.
- Land reserved for gravel pit shown thus: [Symbol]
- 400' Surface rights reservation around all lakes & rivers.
- Islands in French River withdrawn from staking. File: 67051.
- French River Intan Reserves shown thus: [Symbol]
- SAND and GRAVEL
- M.R. 14100 GRAVEL RESERVE NO. 26
- QUARRY PERMIT
- AREAS WITHDRAWN FROM DISPOSITION
- M.R.O. MINING RIGHTS ONLY
- S.R.O. SURFACE RIGHTS ONLY
- M.R.S. MINING AND SURFACE RIGHTS
- Description Date Disposition File
- 11-10-81 11-1-82 11-1-83 M.R.O. 12507
- FRENCH RIVER CANDIDATE PARK CONTROLLED EXPLORATION

DATE OF ISSUE  
**JUL 18 1993**  
Ministry of Natural Resources  
TORONTO

PLAN NO. M.191

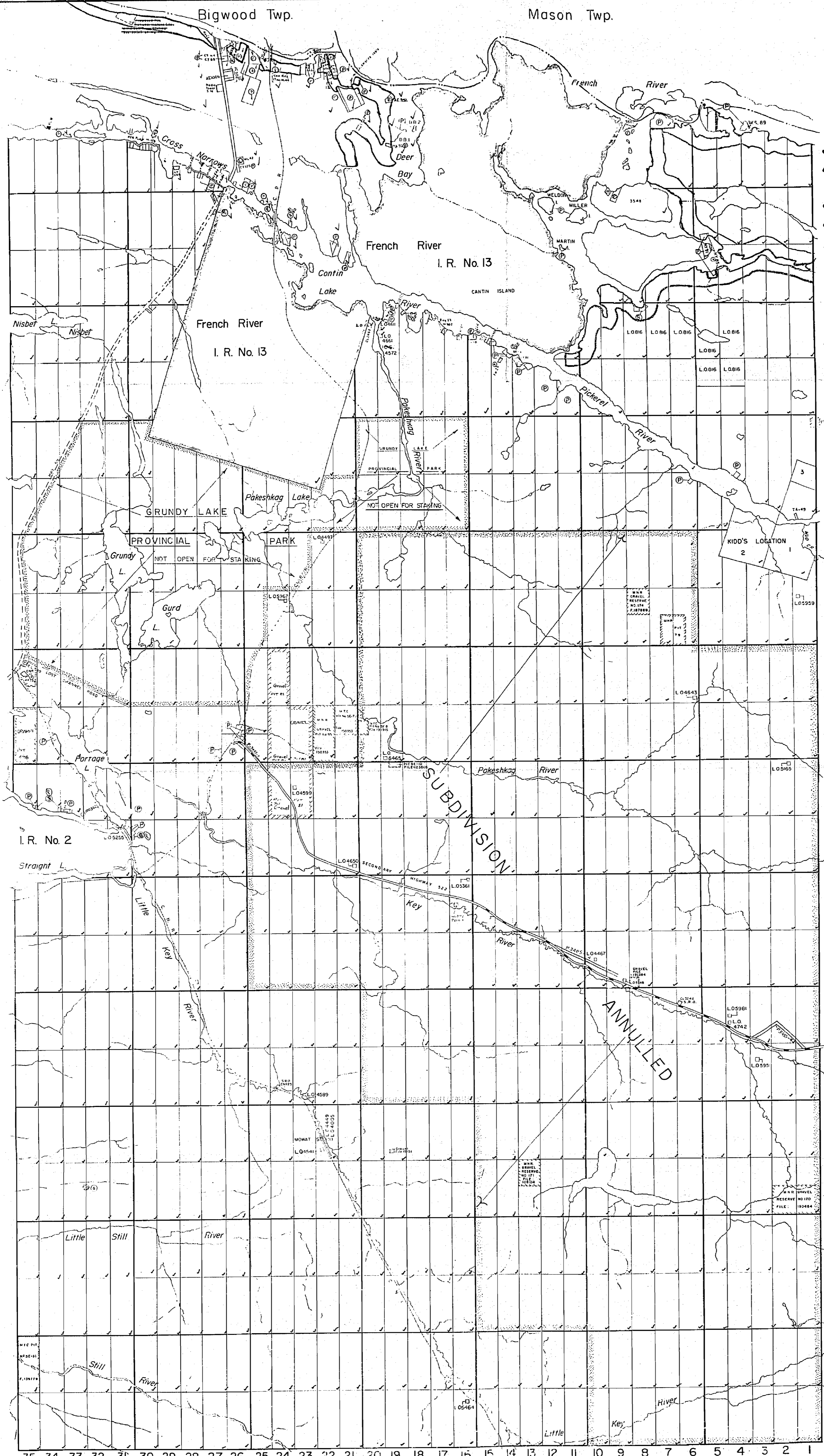
ONTARIO  
MINISTRY OF NATURAL RESOURCES  
SURVEYS AND MAPPING BRANCH

Key Harbour Area

Hervey Twp.

XXIII  
XXII  
XXI  
XX  
XIX  
XVIII  
XVII  
XVI  
XV  
XIV  
XIII  
XII  
XI  
X  
IX  
VIII  
VII  
VI  
V  
IV  
III  
II  
I

Blair Twp.



Wailbridge Twp.



THE TOWNSHIP  
A OF M191  
**MOWAT**  
PARRY SOUND DISTRICT  
DISTRICT OF  
PARRY SOUND

SOUTHERN ONTARIO  
MINING DIVISION  
RESIDENT GEOLOGIST - DORSET  
SCALE: 1-INCH = 40 CHAINS

**LEGEND**

- PATENTED LAND Ⓟ or Ⓞ
- CROWN LAND SALE Ⓢ or Ⓞ
- LEASES Ⓞ
- LOCATED LAND Loc.
- LICENSE OF OCCUPATION L.O.
- MINING RIGHTS ONLY M.R.O.
- SURFACE RIGHTS ONLY S.R.O.
- ROADS
- IMPROVED ROADS
- KING'S HIGHWAYS
- RAILWAYS
- POWER LINES
- MARSH OR MUSKEG
- MINES

**NOTES**

THIS MAP IS NOT TO  
BE USED FOR  
SURVEY PURPOSES

Land reserved for gravel pit shown thus:

400' Surface rights reservation around all lakes & rivers.

Islands in French River withdrawn from staking. File: 67051.

French River Indian Reserves shown thus:

**SAND and GRAVEL**

Ⓢ M.N.R. SAND & GRAVEL RESERVE No. 26  
Ⓞ QUARRY PERMIT

**AREAS WITHDRAWN FROM DISPOSITION**

M.R.O. - MINING RIGHTS ONLY  
S.R.O. - SURFACE RIGHTS ONLY  
M.+S. - MINING AND SURFACE RIGHTS

Description	Order No.	Date	Disposition	File
Ⓢ SEC. 36/80	W.9/83	31/3/83	S.R.O.	125507
Ⓢ PARK RESERVE	W.1/84	14/3/84	M.S.	105539

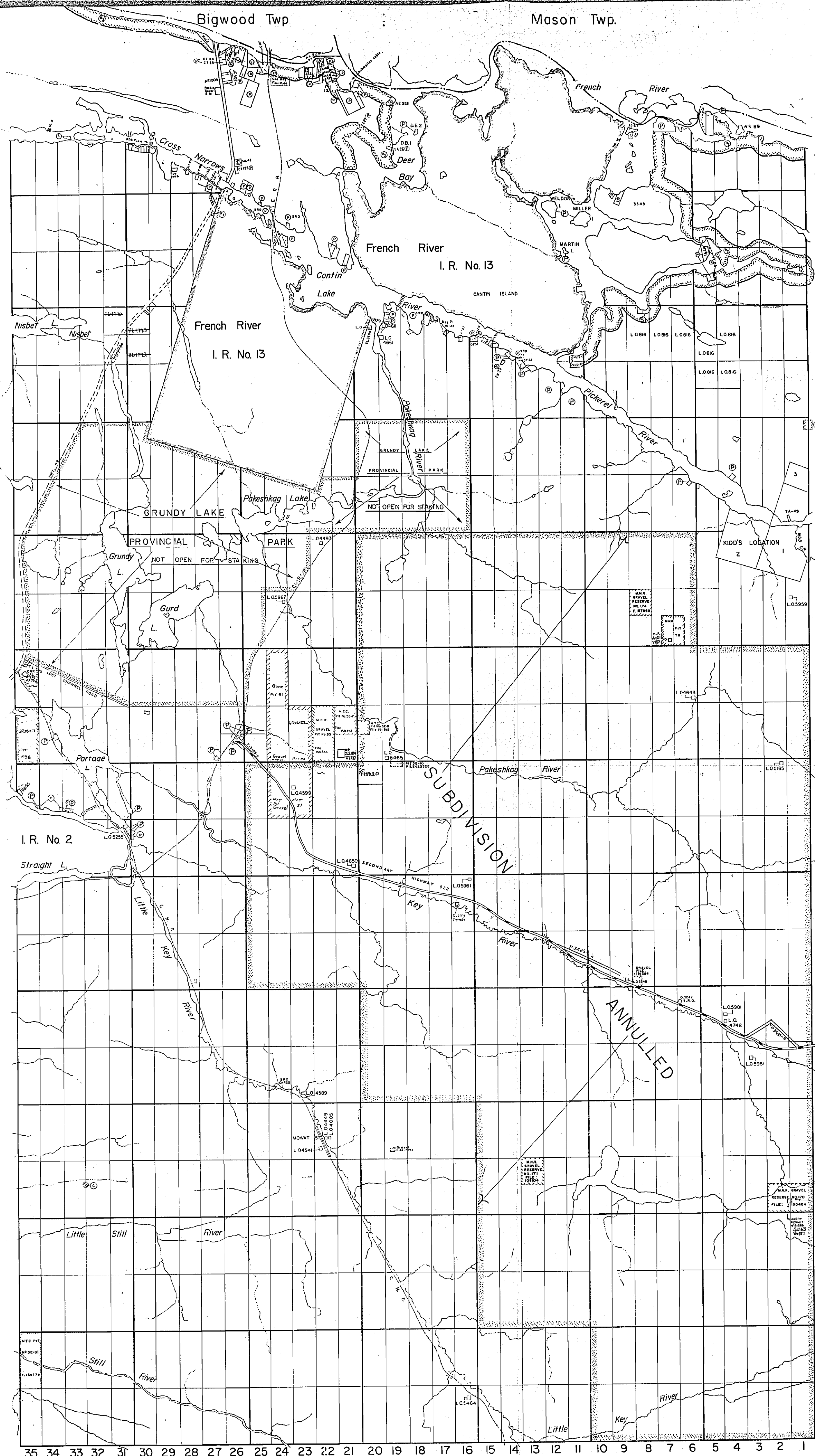
DISPOSITION BY EXPLORATORY LICENCE OF OCCUPATION ONLY - APPLY TO MINING RECORDER

XXIII  
XXII  
XXI  
XX  
XIX  
XVIII  
XVII  
XVI  
XV  
XIV  
XIII  
XII  
XI  
X  
IX  
VIII  
VII  
VI  
V  
IV  
III  
II  
I

Key Harbour Area

Blair Twp.

Hervey Twp.



35 34 33 32 31 30 29 28 27 26 25 24 23 22 21 20 19 18 17 16 15 14 13 12 11 10 9 8 7 6 5 4 3 2 1

PLAN NO. M.191

ONTARIO  
MINISTRY OF NATURAL RESOURCES  
SURVEYS AND MAPPING BRANCH

RECEIVED  
OCT 16 1985

NATURAL RESOURCES  
OCT 11 1985  
TITLES SECTION



THE TOWNSHIP OF  
**MOWAT**

DISTRICT OF  
FARRY SOUND  
SOUTHERN ONTARIO  
MINING DIVISION

SCALE: 1-INCH=40 CHAINS

**LEGEND**

PATENTED LAND	Ⓟ
CROWN LAND SALE	Ⓢ or C.S.
LEASES	Ⓛ
LOCATED LAND	ⓁⓄ
LICENSE OF OCCUPATION	L.O.
MINING RIGHTS ONLY	M.R.O.
SURFACE RIGHTS ONLY	S.R.O.
ROADS	—
IMPROVED ROADS	—
KING'S HIGHWAYS	—
RAILWAYS	—
POWER LINES	—
MARSH OR MUSKEG	—
MINES	—

**NOTES**

THIS MAP IS NOT TO  
BE USED FOR  
SURVEY PURPOSES.

- Land reserved for gravel pit shown thus:
- 400' Surface rights reservation around all lakes & rivers.
- Islands in French River withdrawn from staking. File: 67051.
- French River Inten Reserves shown thus:

**SAND and GRAVEL**

- Ⓢ M.R. 5010 GRAVEL RESERVE No. 26
- Ⓞ QUARRY PERMIT

**AREAS WITHDRAWN FROM DISPOSITION**

M.R.O. - MINING RIGHTS ONLY				
S.R.O. - SURFACE RIGHTS ONLY				
M.S. - MINING AND SURFACE RIGHTS				
Description	Order No.	Date	Disposition	File
1) DEC 36/80	W 785	31/3/85	S.R.O.	125507
2) CARB RESERVE #1284	16/3/84	M.S.	107209	
DISPOSITION BY EXPLORATORY LICENSE OF OCCUPATION ONLY - APPLY TO MINING RECORDER				

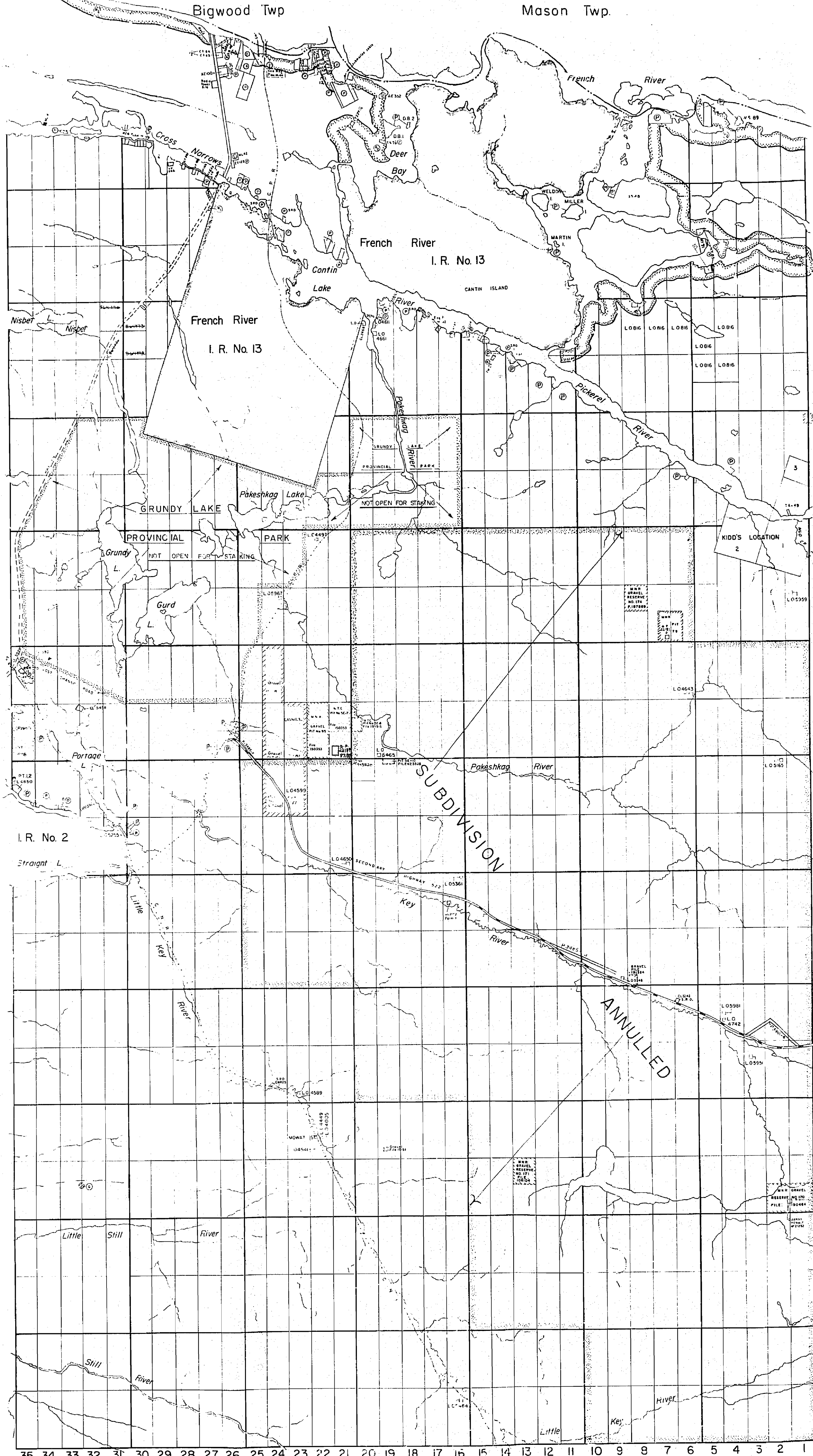
XXIII  
XXII  
XXI  
XX  
XIX  
XVIII  
XVII  
XVI  
XV  
XIV  
XIII  
XII  
XI  
X  
IX  
VIII  
VII  
VI  
V  
IV  
III  
II  
I

Key Harbour Area

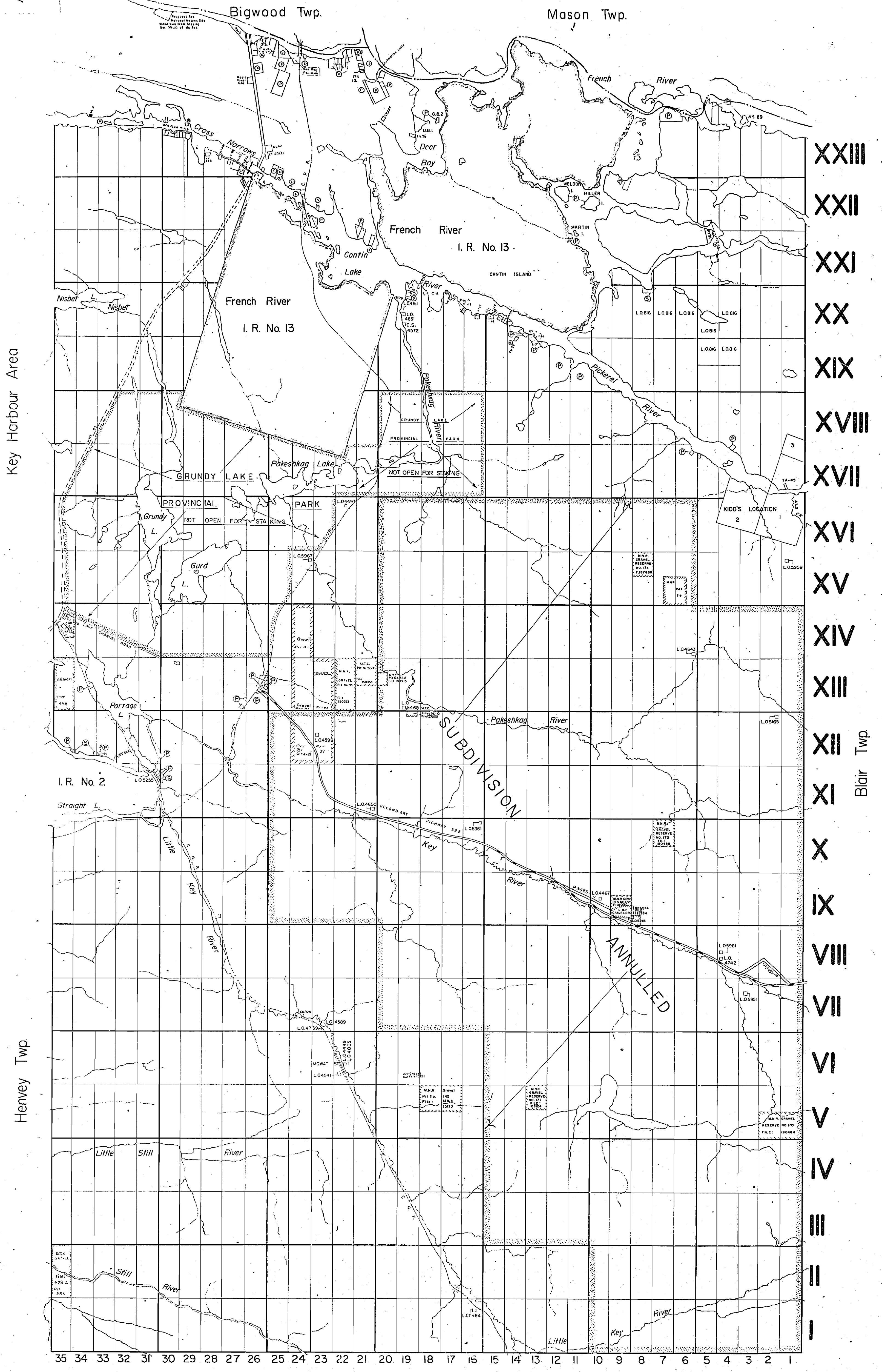
Blair Twp.

Henvey Twp.

Wailbridge Twp.







THE TOWNSHIP  
OF  
**MOWAT**  
DISTRICT OF  
PARRY SOUND  
EASTERN ONTARIO  
MINING DIVISION  
SCALE: 1-INCH= 40 CHAINS

**LEGEND**

PATENTED LAND	⊙
CROWN LAND SALE	⊙ or C.S.
LEASES	⊙
LOCATED LAND	Loc.
LICENSE OF OCCUPATION	L.O.
MINING RIGHTS ONLY	M.R.O.
SURFACE RIGHTS ONLY	S.R.O.
ROADS	—
IMPROVED ROADS	—
KING'S HIGHWAYS	—
RAILWAYS	—
POWER LINES	—
MARSH OR MUSKEG	—
MINES	—

**NOTES**  
THIS MAP IS NOT TO  
BE USED FOR  
**SURVEY PURPOSES**  
Land reserved for gravel pit shown thus: [Symbol]  
400' Surface rights reservation around all lakes & rivers.  
Islands in French River withdrawn from staking. File: 67051.  
French River Inlet Reserves shown thus: [Symbol]

XXIII  
XXII  
XXI  
XX  
XIX  
XVIII  
XVII  
XVI  
XV  
XIV  
XIII  
XII  
XI  
X  
IX  
VIII  
VII  
VI  
V  
IV  
III  
II  
I

Blair Twp.

DATE OF ISSUE  
JAN - 4 1978  
SURVEYS AND MAPPING  
BRANCH

PLAN NO. M.191  
ONTARIO  
MINISTRY OF NATURAL RESOURCES  
SURVEYS AND MAPPING BRANCH

Key Harbour Area

Henvey Twp.

Wallbridge Twp.



# MOWAT

DISTRICT OF  
PARRY SOUND

EASTERN ONTARIO  
MINING DIVISION

SCALE: 1-INCH = 40 CHAINS

## LEGEND

PATENTED LAND	Ⓢ
CROWN LAND SALE	Ⓢ or C.S.
LEASES	Ⓢ
LOCATED LAND	Loc.
LICENSE OF OCCUPATION	L.O.
MINING RIGHTS ONLY	M.R.O.
SURFACE RIGHTS ONLY	S.R.O.
ROADS	—
IMPROVED ROADS	—
KING'S HIGHWAYS	—
RAILWAYS	—
POWER LINES	—
MARSH OR MUSKEG	—
MINES	—

## NOTES

THIS MAP IS NOT TO  
BE USED FOR  
SURVEY PURPOSES

Land reserved for gravel pit shown this way  
400' surface rights reservation around all leases & rivers

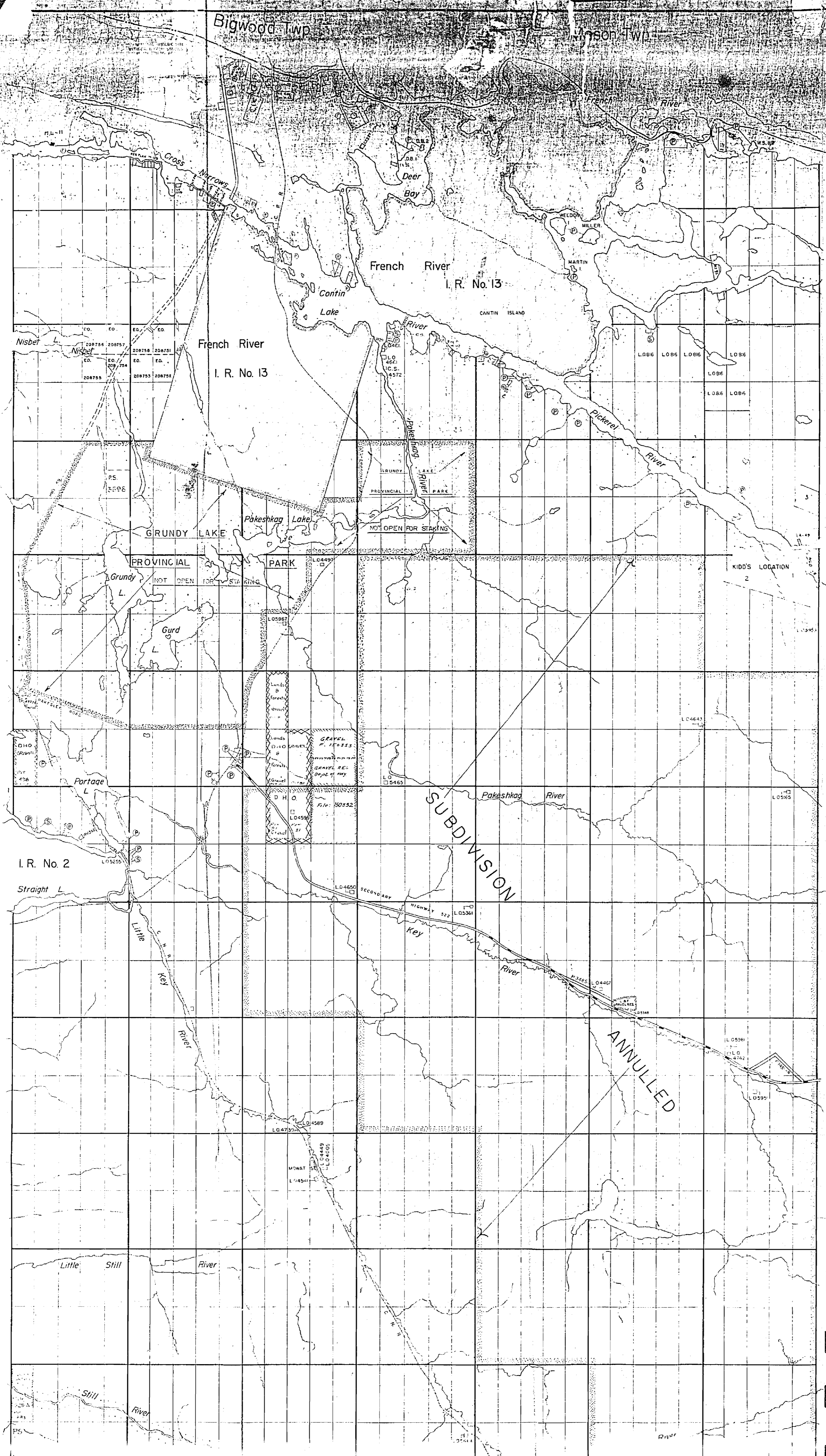
DATE OF ISSUE  
SEP 12 1969  
ONTARIO DEPT. OF MINES

Key Harbour Area

Henvey Twp

- XXIII
- XXII
- XXI
- XX
- XIX
- XVIII
- XVII
- XVI
- XV
- XIV
- XIII
- XII
- XI
- X
- IX
- VIII
- VII
- VI
- V
- IV
- III
- II
- I















Blair Twp





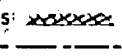
EASTERN ONTARIO  
MINING DIVISION  
SCALE: 1 INCH = 40 CHAINS

LEGEND

- PATENTED LAND 
- CROWN LAND 14LE 
- LEASES 
- LOCATED LAND 
- LICENSE OF OCCUPATION 
- MINING RIGHTS ONLY 
- SURFACE RIGHTS ONLY 
- ROADS 
- IMPROVED ROADS 
- KING'S HIGHWAYS 
- RAILWAYS 
- POWER LINES 
- MARSH OR MUSKOG 
- MINES 

NOTES

THIS MAP IS NOT TO  
BE USED FOR  
SURVEY PURPOSES

Land reserved for gravel pit shown thus:   
400' Surface rights reservation around all lakes & rivers.

DATE OF ISSUE

AUG 4 1940  
ONTARIO DEPT. OF MINES

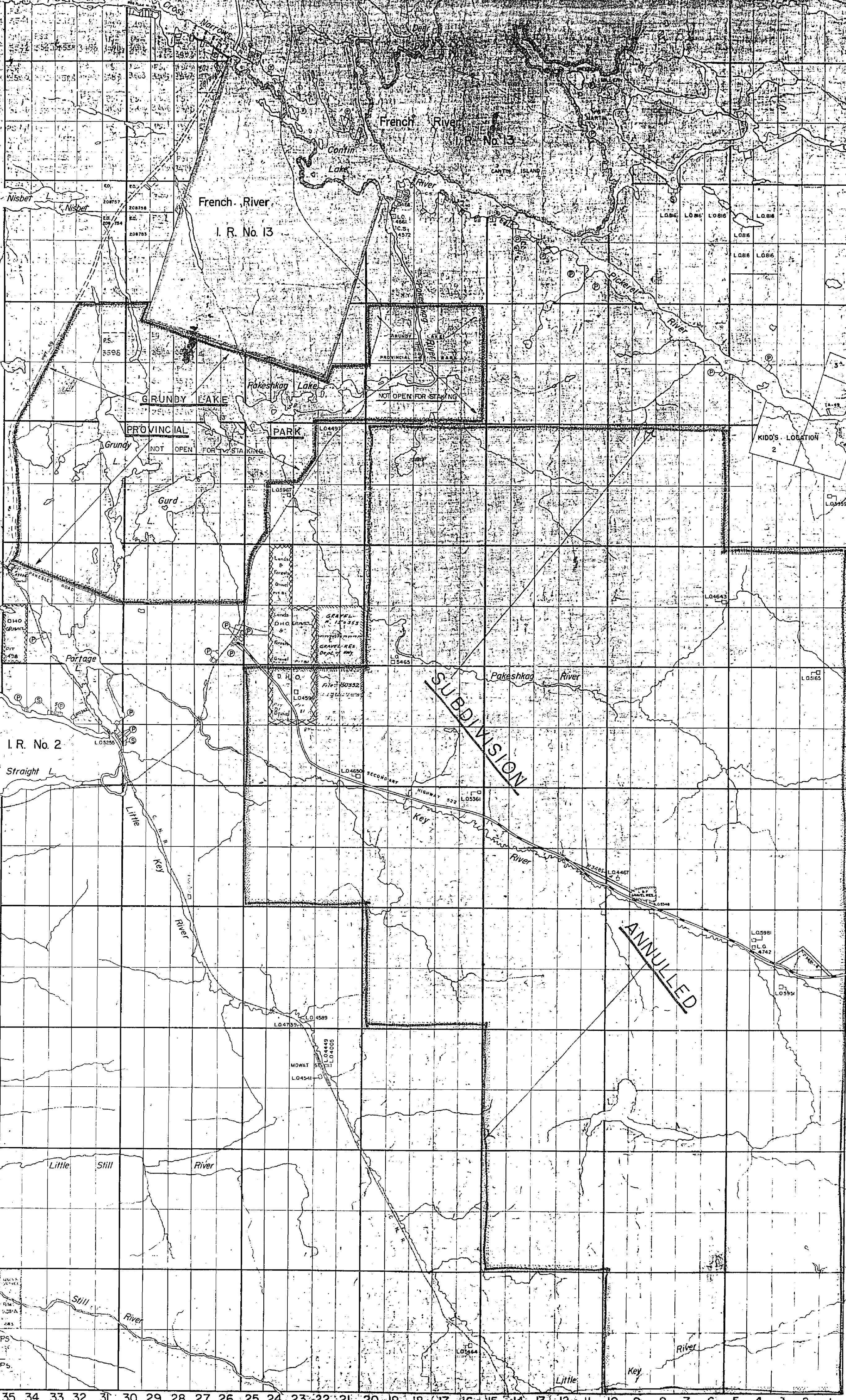
XXIII  
XXII  
XXI  
XX  
XIX  
XVIII  
XVII  
XVI  
XV  
XIV  
XIII  
XII  
XI  
X  
IX  
VIII  
VII  
VI  
V  
IV  
III  
II  
I

Key Harbour Area

Henvey Twp

Blair Twp

Wallbridge Twp



35 34 33 32 31 30 29 28 27 26 25 24 23 22 21 20 19 18 17 16 15 14 13 12 11 10 9 8 7 6 5 4 3 2 1

PLAN NO. \_\_\_\_\_  
DEPARTMENT OF MINES



PARISH OF SOUND  
 EASTERN ONTARIO  
 MINING DIVISION  
 SCALE 1 INCH = 40 CHAINS

**LEGEND**

PATENTED LAND	⊙ or ⊛	C.S.
CROWN LAND SALE	⊙ or ⊛	C.S.
LEASES	⊙ or ⊛	L.O.
LOCATED LAND	⊙ or ⊛	L.O.
LICENSE OF OCCUPATION	⊙ or ⊛	M.R.O.
MINING RIGHTS ONLY	⊙ or ⊛	S.R.O.
SURFACE RIGHTS ONLY	⊙ or ⊛	S.R.O.
ROADS	—	
IMPROVED ROADS	—	
KING'S HIGHWAYS	—	
RAILWAYS	—	
POWER LINES	—	
MARSH OR MUSKEG	—	
MINES	—	

**NOTES**  
 THIS MAP IS NOT TO  
 BE USED FOR  
 SURVEY PURPOSES  
 Land reserved for gravel pit shown thus [Symbol]  
 400' Surface rights reservation around all lakes & rivers.  
 Egan's First Indian Reserve shown here [Symbol]

**DATE OF ISSUE**  
 MAY 11 1971  
 ONT. DEPT. OF MINES  
 AND NORTHERN AFFAIRS

XXIII  
 XXII  
 XXI  
 XX  
 XIX  
 XVIII  
 XVII  
 XVI  
 XV  
 XIV  
 XIII  
 XII  
 XI  
 X  
 IX  
 VIII  
 VII  
 VI  
 V  
 IV  
 III  
 II  
 I

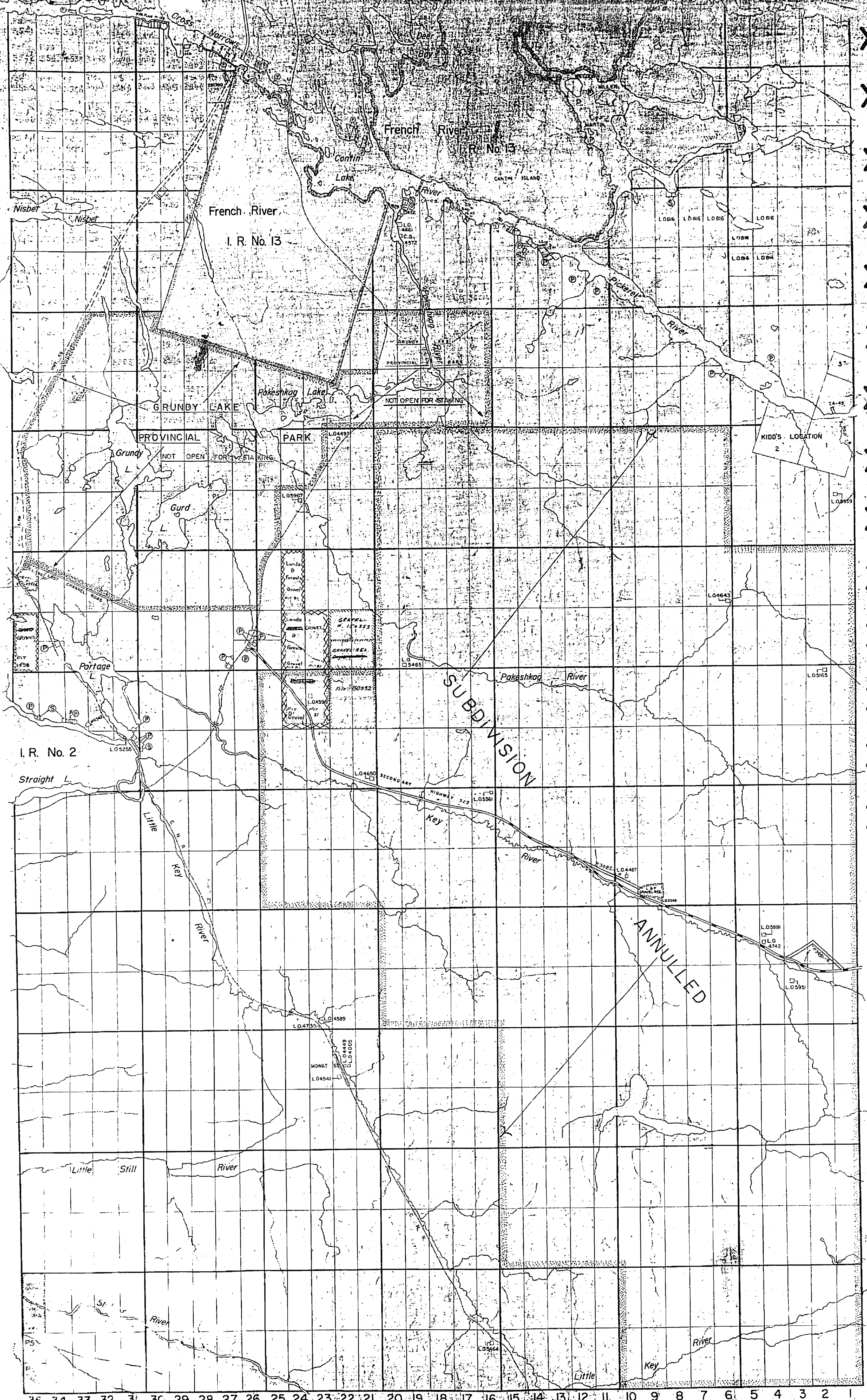
Blair Twp

Key Harbour Area

Henvey Twp

Wallbridge Twp

35 34 33 32 31 30 29 28 27 26 25 24 23 22 21 20 19 18 17 16 15 14 13 12 11 10 9 8 7 6 5 4 3 2 1





THE TOWNSHIP OF  
**MOWAT**  
 DISTRICT OF PARRY SOUND  
 EASTERN ONTARIO MINING DIVISION  
 SCALE: 1-INCH= 40 CHAINS

**LEGEND**

- PATENTED LAND Ⓢ or Ⓞ
- CROWN LAND SALE Ⓢ or Ⓞ
- LEASES Ⓢ or Ⓞ
- LOCATED LAND Loc
- LICENSE OF OCCUPATION L.O.
- MINING RIGHTS ONLY M.R.O.
- SURFACE RIGHTS ONLY S.R.O.
- ROADS
- IMPROVED ROADS
- KING'S HIGHWAYS
- RAILWAYS
- POWER LINES
- MARSH OR MUSKEG
- MINES

**NOTES**

THIS MAP IS NOT TO BE USED FOR  
SURVEY PURPOSES

Land reserved for gravel pit shown thus:

400' Surface rights reservation around all lakes & rivers.

MINING LANDS - DATE OF ISSUE  
 JAN 22 1973  
 MINISTRY OF NATURAL RESOURCES

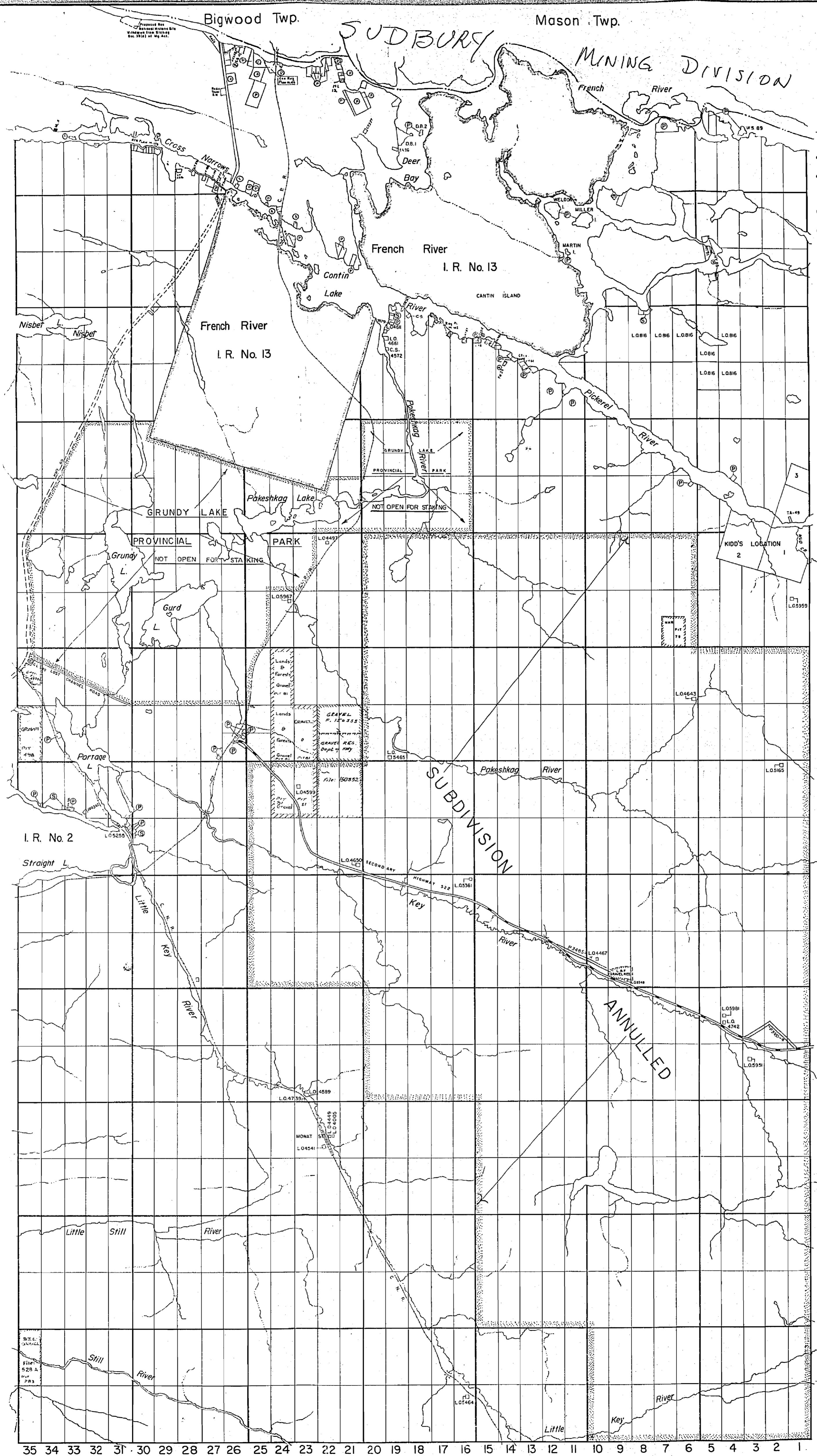
FEB 11/59  
 MAR 9/72 340 - OUT

Key Harbour Area

XXIII  
 XXII  
 XXI  
 XX  
 XIX  
 XVIII  
 XVII  
 XVI  
 XV  
 XIV  
 XIII  
 XII  
 XI  
 X  
 IX  
 VIII  
 VII  
 VI  
 V  
 IV  
 III  
 II  
 I

Blair Twp.

Hervey Twp.



35 34 33 32 31 30 29 28 27 26 25 24 23 22 21 20 19 18 17 16 15 14 13 12 11 10 9 8 7 6 5 4 3 2 1

Wallbridge Twp.

PLAN NO. **M.191**  
 ONTARIO DEPARTMENT OF MINES AND NORTHERN AFFAIRS



THE TOWNSHIP OF  
**MOWAT**  
DISTRICT OF PARRY SOUND  
EASTERN ONTARIO MINING DIVISION  
SCALE: 1-INCH= 40 CHAINS

**LEGEND**

- PATENTED LAND Ⓟ
- CROWN LAND SALE Ⓢ or C.S.
- LEASES Loc.
- LOCATED LAND L.O.
- LICENSE OF OCCUPATION M.R.O.
- MINING RIGHTS ONLY S.R.O.
- SURFACE RIGHTS ONLY
- ROADS
- IMPROVED ROADS
- KING'S HIGHWAYS
- RAILWAYS
- POWER LINES
- MARSH OR MUSKEG
- MINES

**NOTES**

THIS MAP IS NOT TO BE USED FOR SURVEY PURPOSES

Land reserved for gravel pit shown thus:

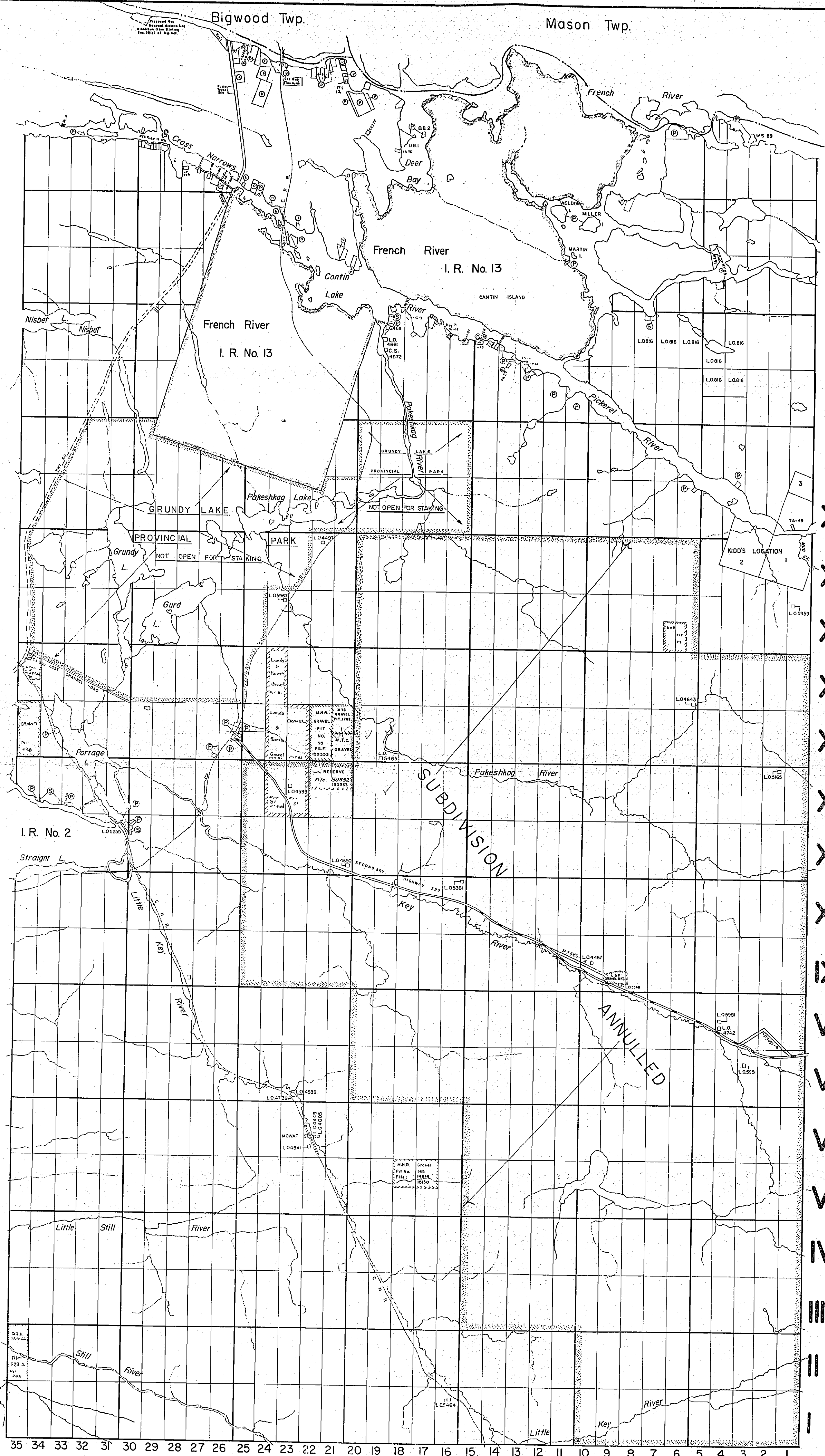
400' Surface rights reservation around all lakes & rivers.

French River Indian Reserves shown thus:

Key Harbour Area

Henvey Twp.

Blair Twp.



XXIII  
XXII  
XXI  
XX  
XIX  
XVIII  
XVII  
XVI  
XV  
XIV  
XIII  
XII  
XI  
X  
IX  
VIII  
VII  
VI  
V  
IV  
III  
II  
I

35 34 33 32 31 30 29 28 27 26 25 24 23 22 21 20 19 18 17 16 15 14 13 12 11 10 9 8 7 6 5 4 3 2 1

Wallbridge Twp.

PLAN NO. M.191  
ONTARIO  
MINISTRY OF NATURAL RESOURCES  
SURVEYS AND MAPPING BRANCH

MINING LANDS - DATE OF ISSUE  
MAY - 8 1975  
MINISTRY OF NATURAL RESOURCES



THE TOWNSHIP OF  
**MOWAT**  
 DISTRICT OF  
 PARRY SOUND  
 EASTERN ONTARIO  
 MINING DIVISION  
 SCALE: 1-INCH=40 CHAINS

**LEGEND**

- |                       |        |
|-----------------------|--------|
| PATENTED LAND         | Ⓟ      |
| CROWN LAND SALE       | Ⓞ or Ⓢ |
| LEASES                | Ⓢ      |
| LOCATED LAND          | Ⓢ      |
| LICENSE OF OCCUPATION | L.O.   |
| MINING RIGHTS ONLY    | M.R.O. |
| SURFACE RIGHTS ONLY   | S.R.O. |
| ROADS                 | —      |
| IMPROVED ROADS        | —      |
| KING'S HIGHWAYS       | —      |
| RAILWAYS              | —      |
| POWER LINES           | —      |
| MARSH OR MUSKEG       | —      |
| MINES                 | —      |

**NOTES**

THIS MAP IS NOT TO  
 BE USED FOR  
SURVEY PURPOSES

Land reserved for gravel pit shown thus:

400' Surface rights reservation around all lakes & rivers.

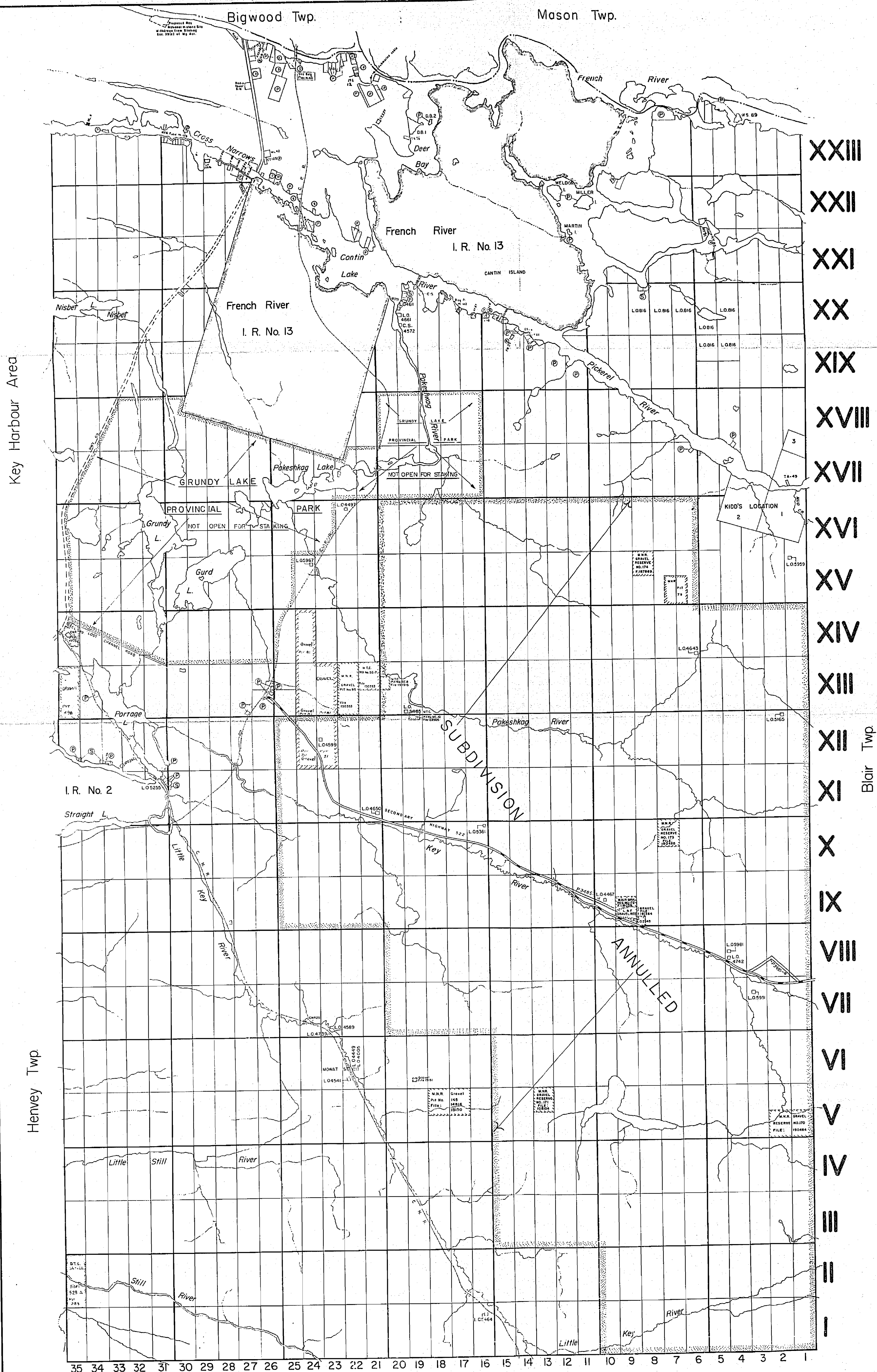
Islands in French River withdrawn from staking.  
 File: 67051.

French River Indian Reserves shown thus:

DATE OF ISSUE  
 JAN - 3 1978  
 SURVEYS AND MAPPING  
 BRANCH

PLAN NO. **M.191**

ONTARIO  
 MINISTRY OF NATURAL RESOURCES  
 SURVEYS AND MAPPING BRANCH



Key Harbour Area

Hervey Twp.

Wallbridge Twp.





Key Harbour Area

Hervey Twp.

Bigwood Twp.

Mason Twp.

Wallbridge Twp.

THE TOWNSHIP OF  
**MOWAT**  
 17-191  
 DISTRICT OF PARRY SOUND  
 EASTERN ONTARIO MINING DIVISION  
 SCALE: 1-INCH= 40 CHAINS

XXIII  
 XXII  
 XXI  
 XX  
 XIX  
 XVIII  
 XVII  
 XVI  
 XV  
 XIV  
 XIII  
 XII Blair Twp.  
 XI  
 X  
 IX  
 VIII  
 VII  
 VI  
 V  
 IV  
 III  
 II  
 I

LEGEND

- PATENTED LAND (P)
- CROWN LAND SALE (C.S.)
- LEASES (L)
- LOCATED LAND (Loc.)
- LICENSE OF OCCUPATION (L.O.)
- MINING RIGHTS ONLY (M.R.O.)
- SURFACE RIGHTS ONLY (S.R.O.)
- ROADS
- IMPROVED ROADS
- KING'S HIGHWAYS
- RAILWAYS
- POWER LINES
- MARSH OR MUSKEG (M)
- MINES (X)

NOTES

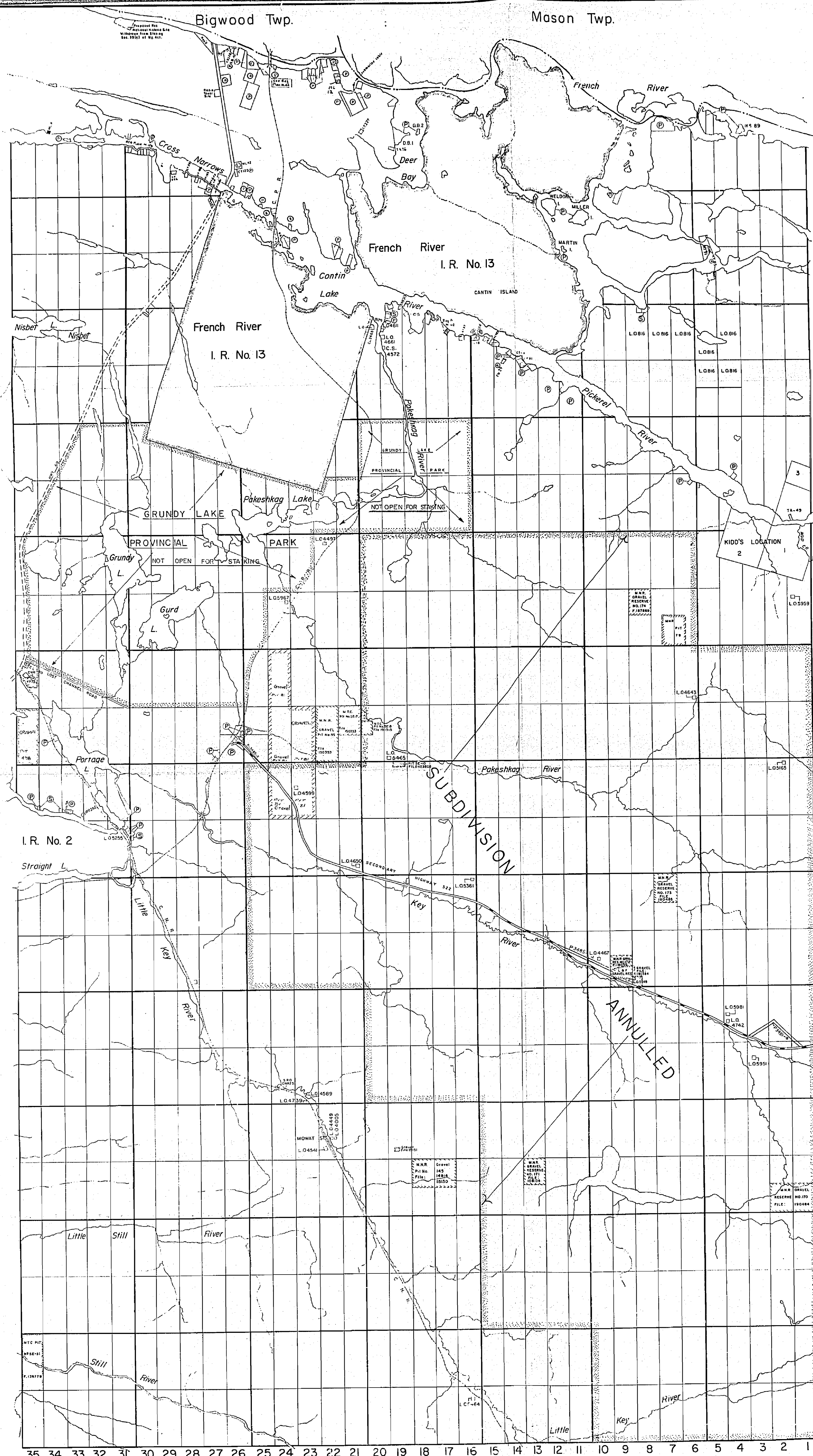
THIS MAP IS NOT TO BE USED FOR SURVEY PURPOSES

Land reserved for gravel pit shown thus: [Symbol]

400' surface rights reservation around all lakes & rivers.

Islands in French River withdrawn from staking. File: 67051.

French River Indian Reserves shown thus: [Symbol]



DATE OF ISSUE  
 AUG 1 4 1980  
 SURVEYS AND MAPPING  
 BRANCH

PLAN NO. M.191  
 ONTARIO  
 MINISTRY OF NATURAL RESOURCES  
 SURVEYS AND MAPPING BRANCH

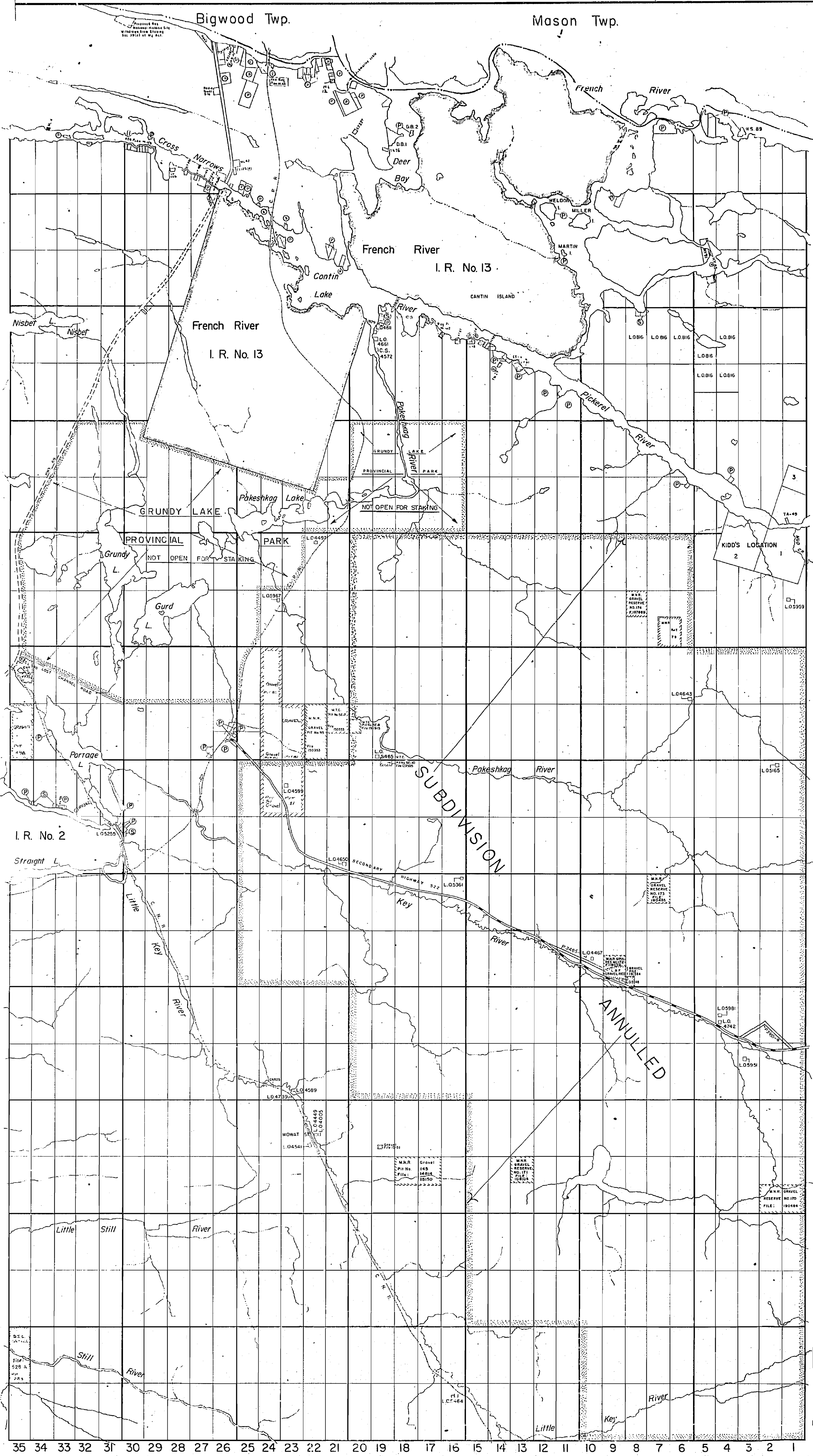


THE TOWNSHIP OF  
**MOWAT**  
 DISTRICT OF PARRY SOUND  
 EASTERN ONTARIO MINING DIVISION  
 SCALE: 1-INCH=40 CHAINS

**LEGEND**

PATENTED LAND	Ⓟ
CROWN LAND SALE	Ⓢ or C.S.
LEASES	Ⓛ
LOCATED LAND	Loc.
LICENSE OF OCCUPATION	L.O.
MINING RIGHTS ONLY	M.R.O.
SURFACE RIGHTS ONLY	S.R.O.
ROADS	
IMPROVED ROADS	
KING'S HIGHWAYS	
RAILWAYS	
POWER LINES	
MARSH OR MUSKEG	
MINES	

**NOTES**  
 THIS MAP IS NOT TO BE USED FOR SURVEY PURPOSES  
 Land reserved for gravel pit shown thus:   
 400' Surface rights reservation around all lakes & rivers.  
 Islands in French River withdrawn from staking. File: 67051.  
 French River Instream Reserves shown thus:



XXIII  
 XXII  
 XXI  
 XX  
 XIX  
 XVIII  
 XVII  
 XVI  
 XV  
 XIV  
 XIII  
 XII Blair Twp.  
 XI  
 X  
 IX  
 VIII  
 VII  
 VI  
 V  
 IV  
 III  
 II  
 I

DATE OF ISSUE  
 JAN - 4 1978  
 SURVEYS AND MAPPING BRANCH

PLAN NO. M.191  
 ONTARIO  
 MINISTRY OF NATURAL RESOURCES  
 SURVEYS AND MAPPING BRANCH

Key Harbour Area

Henvey Twp.

Wallbridge Twp.