

PAUL TP. M-1052

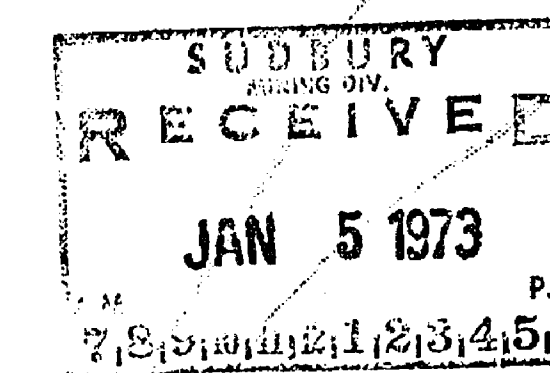
COLLINS TP. M-726

EVANS TP. M-795

SANDY TP. M-1090

NOTES

400' surface rights reservation along the shores of all lakes and rivers.



□ Gravel

LEGEND

PATENTED LAND	P or *
PATENTED FOR SURFACE RIGHTS ONLY	•
LEASE	⊙
LICENSE OF OCCUPATION	L.O.
CROWN LAND SALES	C.S.
LOCATED LAND	Loc.
CANCELLED	C.
MINING RIGHTS ONLY	M.R.O.
SURFACE RIGHTS ONLY	S.R.O.
HIGHWAY & ROUTE NO.	17
ROADS	—
TRAILS	- - -
RAILWAYS	—+—
POWER LINES	—+—
MARSH OR MUSKEG	—+—
MINES	✱

*used only with summer resort locations or when space is limited

TOWNSHIP OF

MURDOCK

DISTRICT OF
SUDBURY

SUDBURY
MINING DIVISION

SCALE : 1 INCH = 40 CHAINS (1/2 MILE)

DR. R.W.N.
DATE JUNE 22, 72.

PLAN NO. M-2220

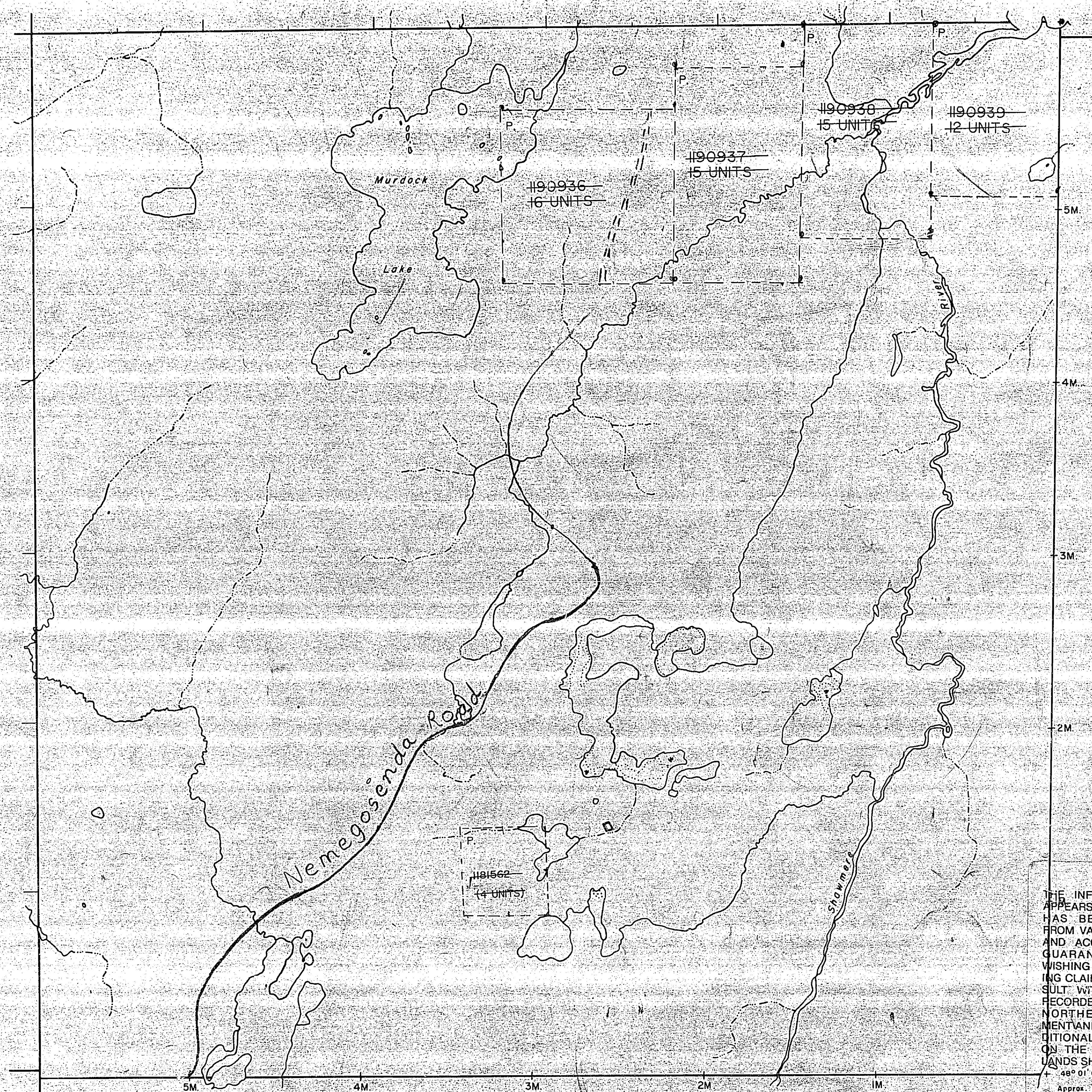
ONTARIO
DEPARTMENT OF MINES
AND NORTHERN AFFAIRS

PAUL TP. M-1052

COLLINS TP. M-726

EVANS TP. M-795

SANDY TP. M-1090



THE INFORMATION THAT APPEARS ON THIS MAP HAS BEEN COMPILED FROM VARIOUS SOURCES, AND ACCURACY IS NOT GUARANTEED. THOSE WISHING TO STAKE MINING CLAIMS SHOULD CONSULT WITH THE MINING RECORDER, MINISTRY OF NORTHERN DEVELOPMENT AND MINES, FOR ADDITIONAL INFORMATION ON THE STATUS OF THE LANDS SHOWN HEREON.

Approx
82° 51' 40"

NOTES

400' surface rights reservation along the shores of all lakes and rivers.

Private Lumber Road
(Landuse Permit 116816)
87.02.18.

DATE OF ISSUE

MAY 19 1998

PROVINCIAL RECORDING
OFFICE - SUDBURY

GRAVEL

Received May 8/80

LEGEND

PATENTED LAND	P or *
PATENTED FOR SURFACE RIGHTS ONLY	—
LEASE	L
LICENSE OF OCCUPATION	L.O.
CROWN LAND SALES	C.S.
LOCATED LAND	Loc.
CANCELLED	C.
MINING RIGHTS ONLY	M.R.O.
SURFACE RIGHTS ONLY	S.R.O.
HIGHWAY & ROUTE NO.	17
ROADS	—
TRAILS	—
RAILWAYS	—
POWER LINES	—
MARSH OR MUSKEG	—
MINES	X

*used only with summer resort locations or when space is limited

TOWNSHIP OF

MURDOCK

DISTRICT OF
SUDBURY

PORCUPINE
MINING DIVISION

SCALE : 1 INCH = 40 CHAINS (1/2 MILE)

DR. R.W.N.
DATE JUNE 22, 72.

PLAN NO. G-1184

ONTARIO

MINISTRY OF NATURAL RESOURCES
SURVEYS AND MAPPING BRANCH

PAUL TP. M-1052

COLLINS TP. M-726


EVANS TP. M-795

SANDY TP. M-1090

NOTES

400' surface rights reservation along the shores of all lakes and rivers.

Private Lumber Road
(Landuse Permit 116816)
87.02.18.



□ GRAVEL

Received May 8/80

LEGEND

PATENTED LAND	⊙ or *
PATENTED FOR SURFACE RIGHTS ONLY	⊙
LEASE	⊙
LICENSE OF OCCUPATION	L.O.
CROWN LAND SALES	C.S.
LOCATED LAND	Loc.
CANCELLED	C.
MINING RIGHTS ONLY	M.R.O.
SURFACE RIGHTS ONLY	S.R.O.
HIGHWAY & ROUTE NO.	17
ROADS	—
TRAILS	- - -
RAILWAYS	—+—
POWER LINES	—+—
MARSH OR MUSKEG	~
MINES	*

* used only with summer resort locations or when space is limited

THE INFORMATION THAT APPEARS ON THIS MAP HAS BEEN COMPILED FROM VARIOUS SOURCES AND ACCURACY IS NOT GUARANTEED. THOSE WISHING TO STAKE MINING CLAIMS SHOULD CONSULT WITH THE MINING RECORDER, MINISTRY OF NORTHERN DEVELOPMENT AND MINES, FOR ADDITIONAL INFORMATION ON THE STATUS OF THE LANDS SHOWN HEREON.

48° 01' 00"
82° 51' 40"

TOWNSHIP OF
MURDOCK

DISTRICT OF
SUDBURY

PORCUPINE
MINING DIVISION

SCALE : 1 INCH = 40 CHAINS (1/2 MILE)

DR. R.W.N.
DATE JUNE 22, 72.

PLAN NO. **G-1184**

ONTARIO
MINISTRY OF NATURAL RESOURCES
SURVEYS AND MAPPING BRANCH