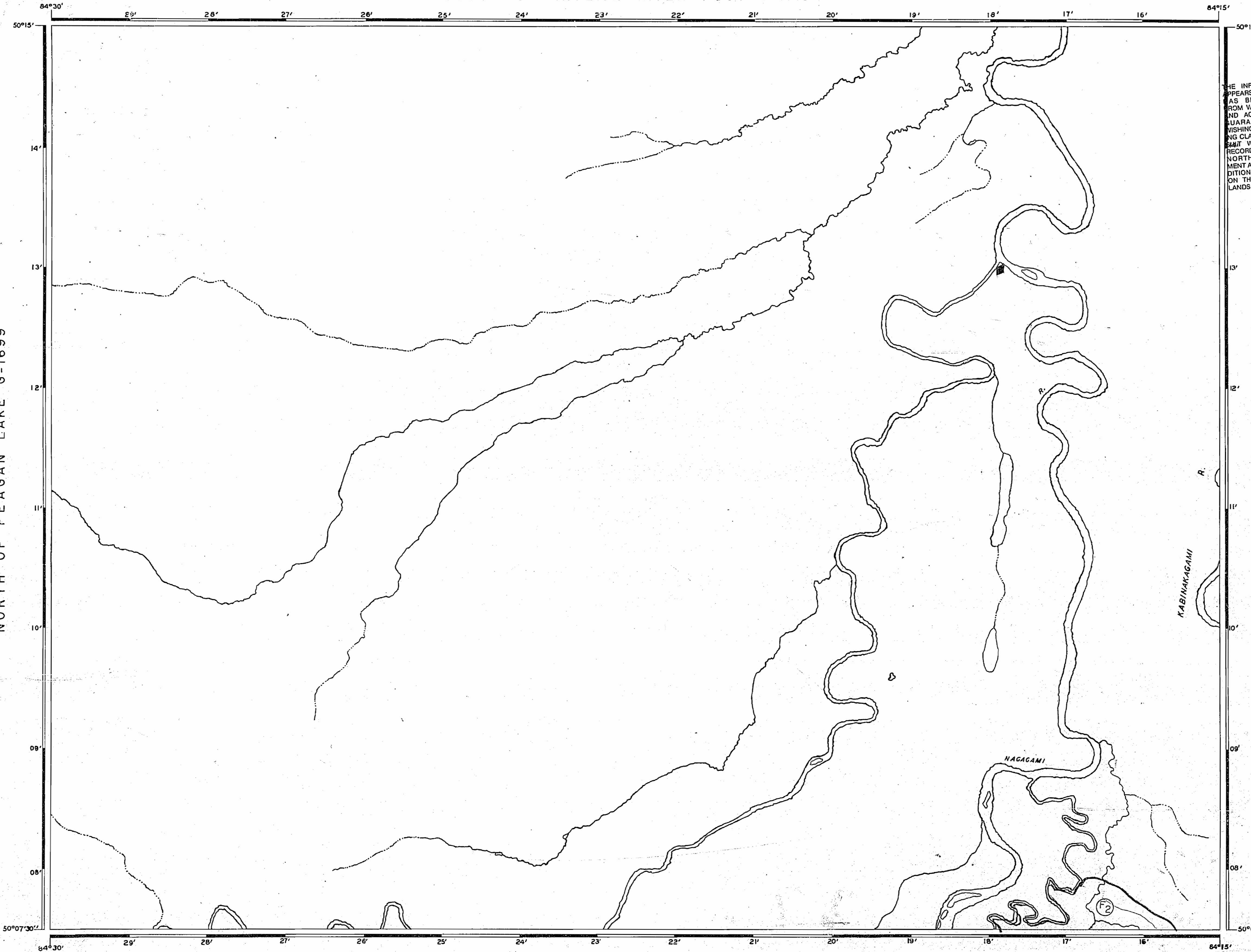


REFERENCES

SOUTH OF ENGLISH RIVER POST G-1715

REFERENCE S^T



AREAS WITHDRAWN FROM DISPOSITION

- M.R.O. - MINING RIGHTS ONLY
- S.R.O. - SURFACE RIGHTS ONLY
- M.+S. - MINING AND SURFACE RIGHTS

| Description | Order No. | Date | Disposition | File |
|-------------|-----------|------|-------------|------|
| | | | | |

THE INFORMATION THAT THIS AREA SUBJECT TO FOREST ACTIVITIES IN 1992/93 APPEARS ON THIS MAP WAS COMPILED FROM VARIOUS SOURCES AND ACCURACY IS NOT GUARANTEED. THOSE WISHING TO STAKE MINING CLAIMS SHOULD CONSULT WITH THE MINING RECORDER, MINISTRY OF NORTHERN DEVELOPMENT AND MINES, FOR ADDITIONAL INFORMATION ON THE STATUS OF THE LANDS SHOWN HEREON.

THIS AREA IS SUBJECT TO FORESTRY ACTIVITY IN 1993/94. FURTHER INFORMATION AVAILABLE ON FILE.

S. U. P. (MOOSE OUTPOST TENT SITE)

TOPOGRAPHY

LAKE S, RIVERS, ETC., FROM FOREST RESOURCES INVENTORY SHEET NO 502842

LEGEND

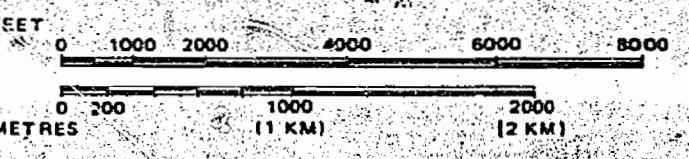
- HIGHWAY AND ROUTE No.
- OTHER ROADS
- TRAILS
- SURVEYED LINES:
 - TOWNSHIPS, BASE LINES, ETC.
 - LOTS, MINING CLAIMS, PARCELS, ETC.
- UNSURVEYED LINES:
 - LOT LINES
 - PARCEL BOUNDARY
 - MINING CLAIMS ETC.
- RAILWAY AND RIGHT OF WAY
- UTILITY LINES
- NON-PERENNIAL STREAM
- FLOODING OR FLOODING RIGHTS
- SUBDIVISION OR COMPOSITE PLAN
- RESERVATIONS
- ORIGINAL SHORELINE
- MARSH OR MUSKEG
- MINES
- TRAVERSE MONUMENT

DISPOSITION OF CROWN LANDS

| TYPE OF DOCUMENT | SYMBOL |
|---------------------------------|--------|
| PATENT, SURFACE & MINING RIGHTS | |
| SURFACE RIGHTS ONLY | |
| MINING RIGHTS ONLY | |
| LEASE, SURFACE & MINING RIGHTS | |
| SURFACE RIGHTS ONLY | |
| MINING RIGHTS ONLY | |
| LICENCE OF OCCUPATION | |
| ORDER-IN-COUNCIL | |
| RESERVATION | |
| CANCELLED | |
| SAND & GRAVEL | |

NOTE: MINING RIGHTS IN PARCELS PATENTED PRIOR TO MAY 6, 1913, VESTED IN ORIGINAL PATENTEE BY THE PUBLIC LANDS ACT, R.S.O. 1970, CHAP. 380, SEC. 83, SUBSEC 1.

SCALE: 1 INCH = 40 CHAINS



AREA

NAGAGAMI RIVER

M.N.R. ADMINISTRATIVE DISTRICT

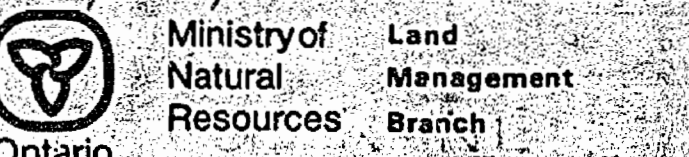
HEARST

MINING DIVISION

PORCUPINE

LAND TITLES / REGISTRY DIVISION

COCHRANE



Date: DECEMBER 1982

Number: G-1697

AREA OF

NAGAGAMI RIVER

DISTRICT OF
COCHRANE

Porcupine
SAULT-STE-MARIE
MINING DIVISION

SCALE: 1-INCH = 40 CHAINS

LEGEND

- PATENTED LAND Ⓟ
- CROWN LAND SALE C.S.
- LEASES Ⓛ
- LOCATED LAND Loc.
- LICENSE OF OCCUPATION L.O.
- MINING RIGHTS ONLY M.R.O.
- SURFACE RIGHTS ONLY S.R.O.
- ROADS —
- IMPROVED ROADS —
- KING'S HIGHWAYS —
- RAILWAYS —
- POWER LINES —
- MARSH OR MUSKEG —
- MINES *

NOTES

*Ground under Exploration
by
J. R. M. Jelles
Apr. 14/64
claims assigned including
iron, phosphorus & sodium
to the Dept. of Mines
Submitted Apr. 13/66
J. M. Jelles, May 9/66.*

MICROFILM
01 JAN 1984

| | | | | | |
|-------|-------|-------|-------|-------|-------|
| 66035 | 66036 | 66037 | 66038 | 66039 | 66040 |
| 66041 | 66042 | 66043 | 66044 | 66045 | 66046 |

SEE
NOTES

| | | | | | | | | | | | | | |
|-------|-------|-------|-------|-------|-------|-------|-------|-------|-------|-------|-------|-------|-------|
| 66047 | 66048 | 66049 | 66050 | 66051 | 66052 | 66053 | 66054 | 66055 | 66056 | 66057 | 66058 | 66059 | 66060 |
|-------|-------|-------|-------|-------|-------|-------|-------|-------|-------|-------|-------|-------|-------|

Nagagami

PLAN NO. M-2308

DEPARTMENT OF MINES
- ONTARIO -

MAP