

THE TOWNSHIP OF
OF
NAIRN

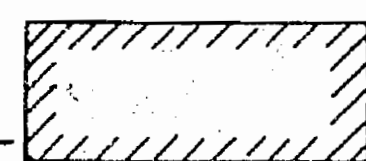
DISTRICT OF SUDBURY
SUDBURY MINING
DIVISION

SCALE: 1 INCH TO 40 CHAINS

LEGEND

- PATENTED LAND (P)
- CROWN LAND SALE (S)
- CROWN LEASE (L)
- LICENSE OF OCCUPATION L.O.
- LOCATED LAND Loc
- RAILWAYS Ry.
- WATER POWER LEASE W.P.L.
- IMPROVED ROADS (dashed line)
- ROADS (solid line)

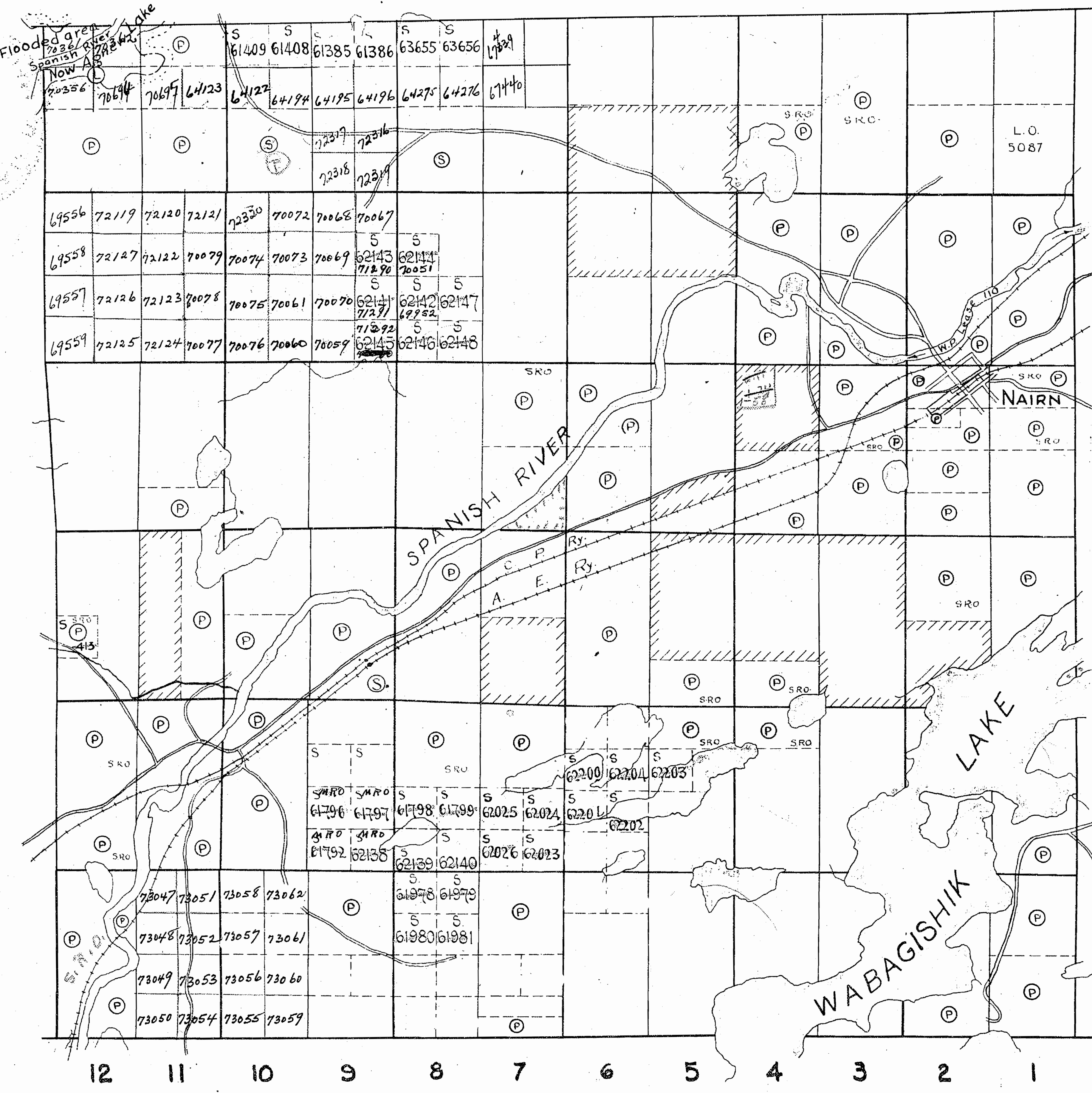
NOTES

Land indicated thus  withdrawn from staking for Reforestation

Lot 7, Con 4, Pt. S of Spanish River Reserved to Dept. Highways. Claims accepted exclusive sand & gravel.
Q.P. 1-24 Expire MAR 31/53
Q.P. 1-58 Expire MAR 21/54
Mg. Pts. in lot 12 Con. 1 Open June 1/53 less 13.45 acres to Railway. See Cont. Deeds Map 14/52

HYMAN

Top file



BALDWIN

VI

V

IV

III

II

I


LORNE

FOSTER

200' wide reservations on surface by Dept. of L. & F. Shown hereon that

M-883

DEPARTMENT OF MINES
— ONTARIO —



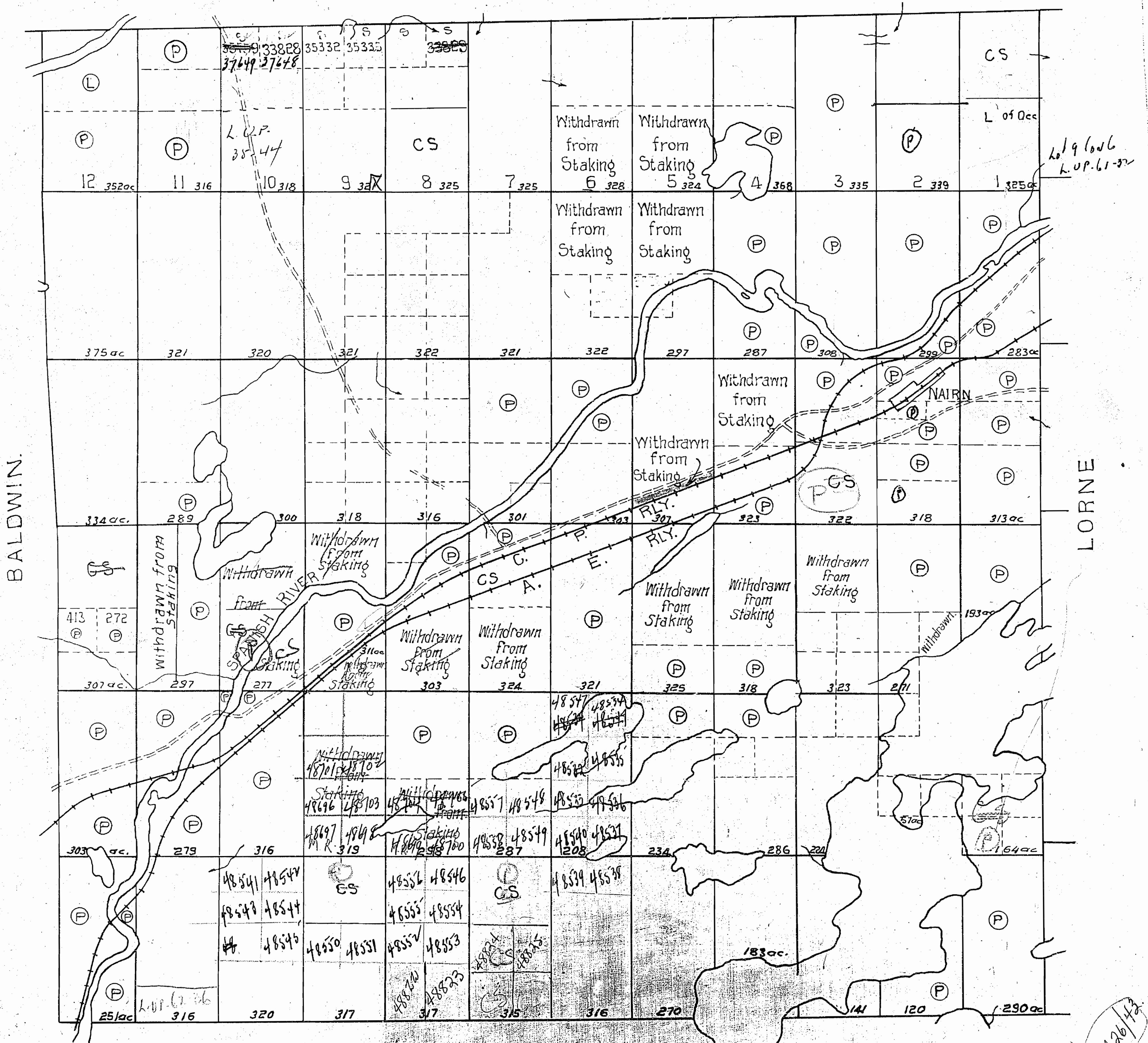
NAIRN

No. h. R.

SUDBURY MINING DIVISION

Scale: 40 chains = 1 inch

HYMAN



883

FOSTER

M. 883

April 26/43

THE TOWNSHIP
OF
NAIRN

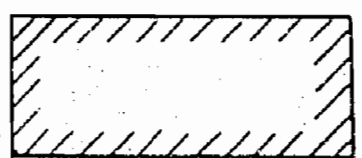
DISTRICT OF SUDBURY
SUDBURY MINING
DIVISION

SCALE: 1 INCH TO 40 CHAINS

LEGEND

- PATENTED LAND (P)
- CROWN LAND SALE (S)
- CROWN LEASE (L)
- LICENSE OF OCCUPATION L.O.
- LOCATED LAND Loc
- RAILWAYS Ry
- WATER POWER LEASE W.P.L.
- IMPROVED ROADS (dashed line)
- ROADS (solid line)

NOTES

Land indicated thus  withdrawn from staking for Re-forestation

SEPT 6/51

QUARRY PERMIT No 1-7

N/2 Lot 4 Con 4 EXPIRES
MAR 31/52 EXPIRED

SEE QUARRY PERMIT FILE

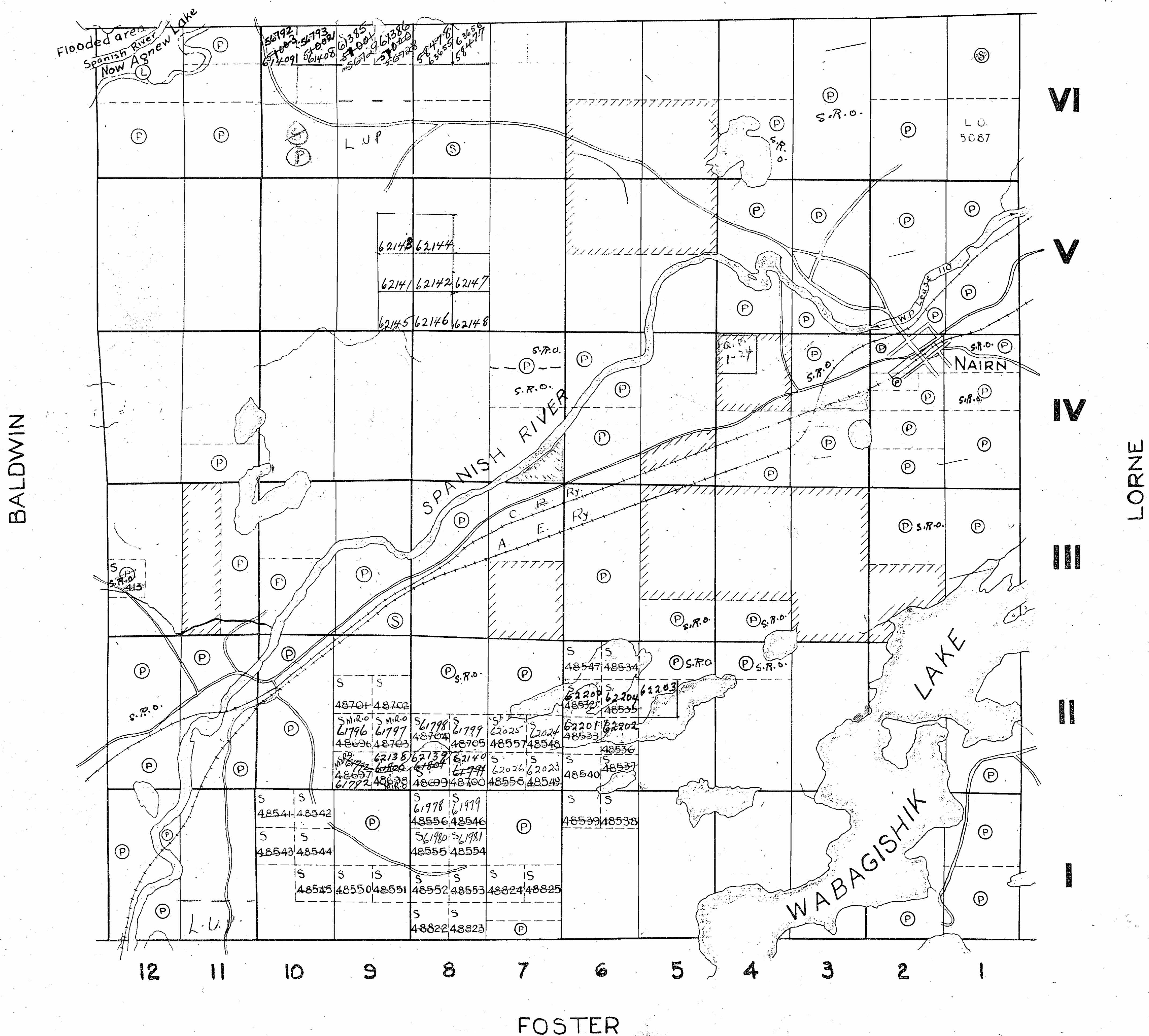
PT S. of Spanish River
LOT 7 Con 4 Reserved
To Dept of Highways
CLAIMS ACCEPTED because
Sand & Gravel

J.P.M. May 2/52

QP 1-24
NW 1/4 11/2 4+4
EXPIRES MAR 31/53

HYMAN

200 Res.
map file



M.883 Dec 9/47

DEPARTMENT OF MINES
— ONTARIO —

NAIRN

DISTRICT OF SUDBURY
SUDBURY MINING
DIVISION

SCALE: 1 INCH TO 40 CHAINS

LEGEND

- PATENTED LAND (P)
- CROWN LAND SALE (S)
- CROWN LEASE (L)
- LICENSE OF OCCUPATION L.O.
- LOCATED LAND Loc
- RAILWAYS ---
- WATER POWER LEASE W.P.L.
- IMPROVED ROADS ---
- ROADS ---

NOTES

Land indicated thus [diagonal hatching symbol] withdrawn from staking for Reforestation

HYMAN

L.R. in Twp. 5/16

VI

V

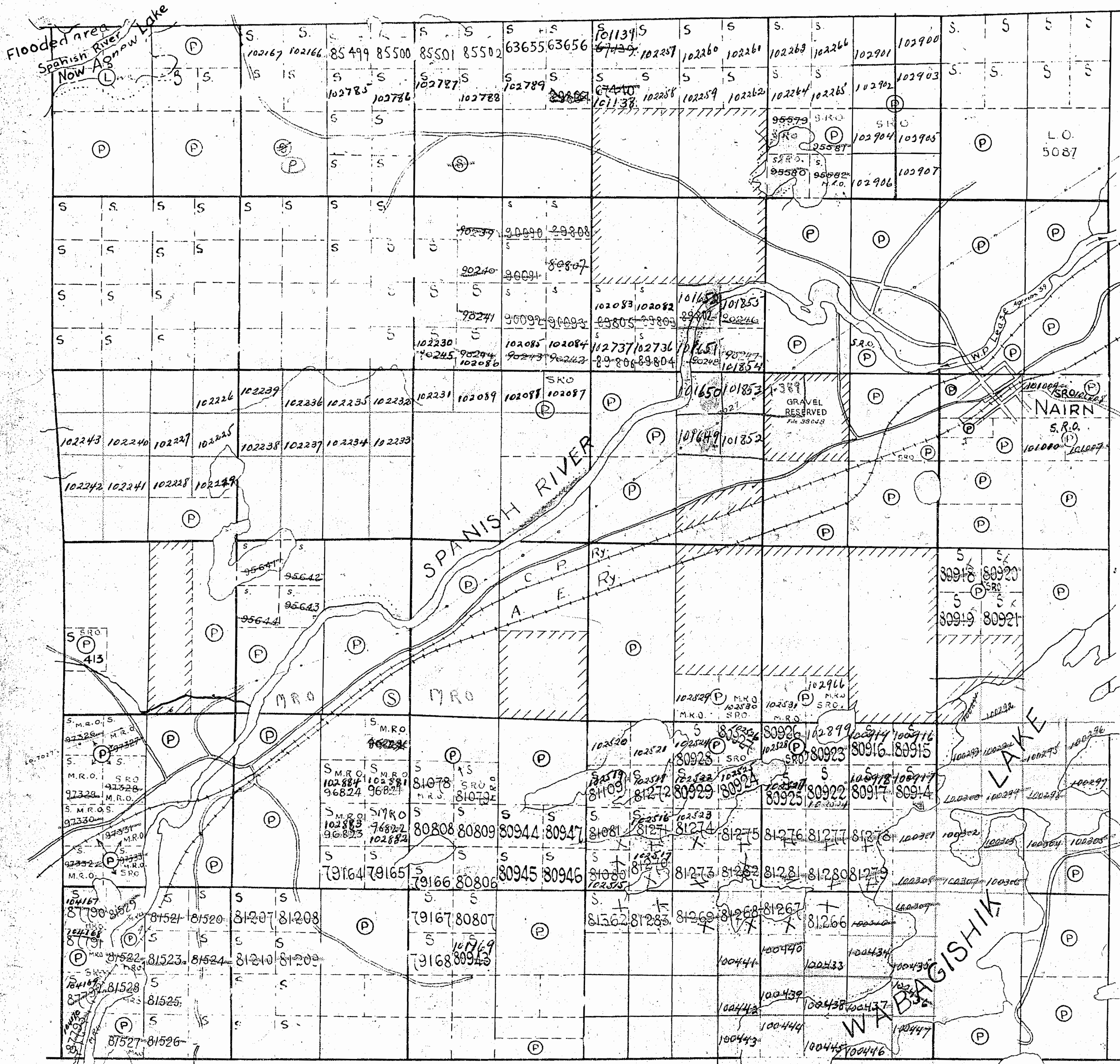
IV

III

II

I

LORNE



12 11 10 9 8 7 6 5 4 3 2 1

FOSTER

400 wide reservations on surface by Dept. of L.T.F.
shown hereon that

M. 883 Oct 1/50

800.0

QWT INIAN

ERR M

THE TOWNSHIP OF


NAIRN

DISTRICT OF SUDBURY
SUDBURY MINING
DIVISION

SCALE: 1 INCH TO 40 CHAINS

HYMAN

Old



LEGEND

- PATENTED LAND (P)
- CROWN LAND SALE (S)
- CROWN LEASE (L)
- LICENSE OF OCCUPATION (L.O.)
- LOCATED LAND (Loc)
- RAILWAYS (R)
- WATER-POWER LEASE (W.P.L.)
- IMPROVED ROADS (—)
- ROADS (—)

NOTES

- Land indicated thus [hatched symbol] withdrawn from staking for Reforestation
- 1/2 LOT 8, CON. 2, AND ALL OF LOT 9, CON. 2, SURFACE RIGHTS ONLY RESERVED.
- 400' Surface Rights Reservation around all Lakes and Rivers.
- AREA SHOWN THUS [hatched symbol] SURFACE RIGHTS ONLY RESERVED TO DEPARTMENT OF LANDS & FORESTS FILE 16265.

M. 883

DEPARTMENT OF MINES
— ONTARIO —

N 883

PWT MIAN

N 883

HYMAN

THE TOWNSHIP OF NAIRN


DISTRICT OF SUDBURY
SUDBURY MINING
DIVISION


SCALE: 1 INCH TO 40 CHAINS

LEGEND

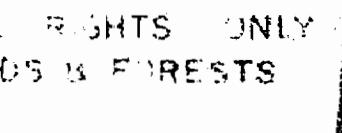
- PATENTED LAND (P)
- CROWN LAND SALE (S)
- CROWN LEASE (L)
- LICENSE OF OCCUPATION L.O.
- LOCATED LAND Loc
- RAILWAYS (R)
- WATER POWER LEASE W.P.L.
- IMPROVED ROADS (I)
- ROADS (R)

NOTES

AREA SHOWN THUS  SURFACE RIGHTS ONLY WITHDRAWN FROM STAKING. SEC. 42 OF THE MINING ACT. FILE: 77208.

5/8 LOT 8, CON. 2 AND ALL OF LOT 9, CON 2, SURFACE RIGHTS ONLY RESERVED. SHOWN THUS 

400' Surface Rights Reservation around all Lakes and Rivers.

AREA SHOWN THUS  SURFACE RIGHTS ONLY RESERVED TO DEPARTMENT OF LANDS & FORESTS. FILE: 16265.

VI

V

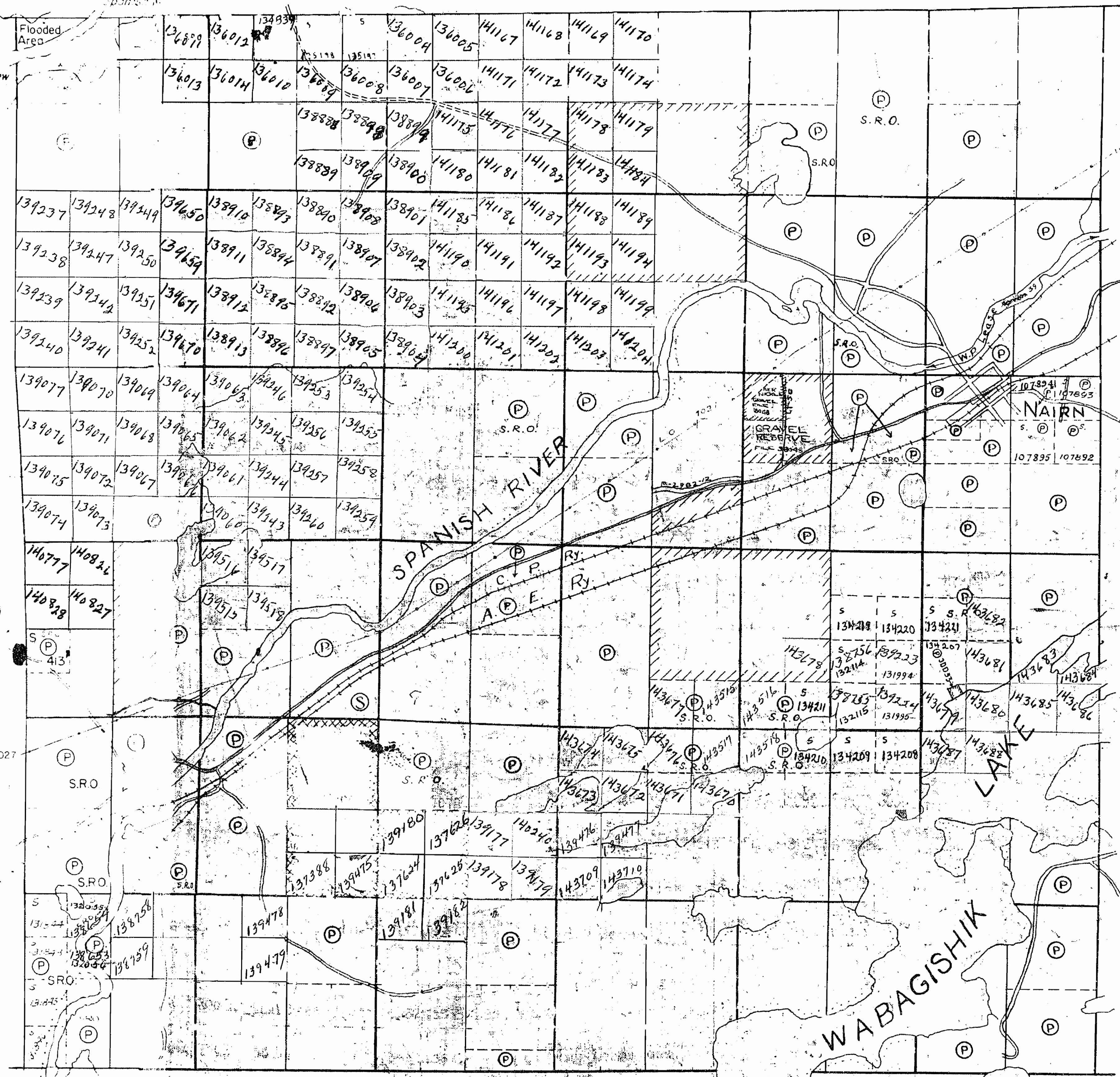
IV

III

II

I

LORNE



BALDWIN

FOSTER

M. 883

May 26/66

Hyman Twp. (M-945)

THE TOWNSHIP
OF

NAIRN

DISTRICT OF
SUDBURY

SUDBURY
MINING DIVISION

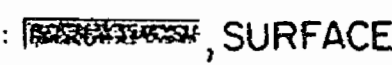
SCALE: 1-INCH = 40 CHAINS

LEGEND

PATENTED LAND	(P)
CROWN LAND SALE	C.S.
LEASES	(L)
PATENTED LAND	Loc.
LICENSE OF OCCUPATION	L.O.
MINING RIGHTS ONLY	M.R.O.
SURFACE RIGHTS ONLY	S.R.O.
ROADS	—
IMPROVED ROADS	—
KING'S HIGHWAYS	—
RAILWAYS	—
POWER LINES	—
MARSH OR MUSKOG	—
MINES	—
CANCELLED	—

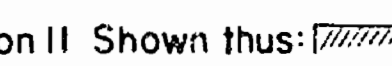
NOTES

400' Surface Rights Reservation
around all Lakes and Rivers.

Area Shown Thus: , SURFACE
RIGHTS Only Withdrawn from Staking.

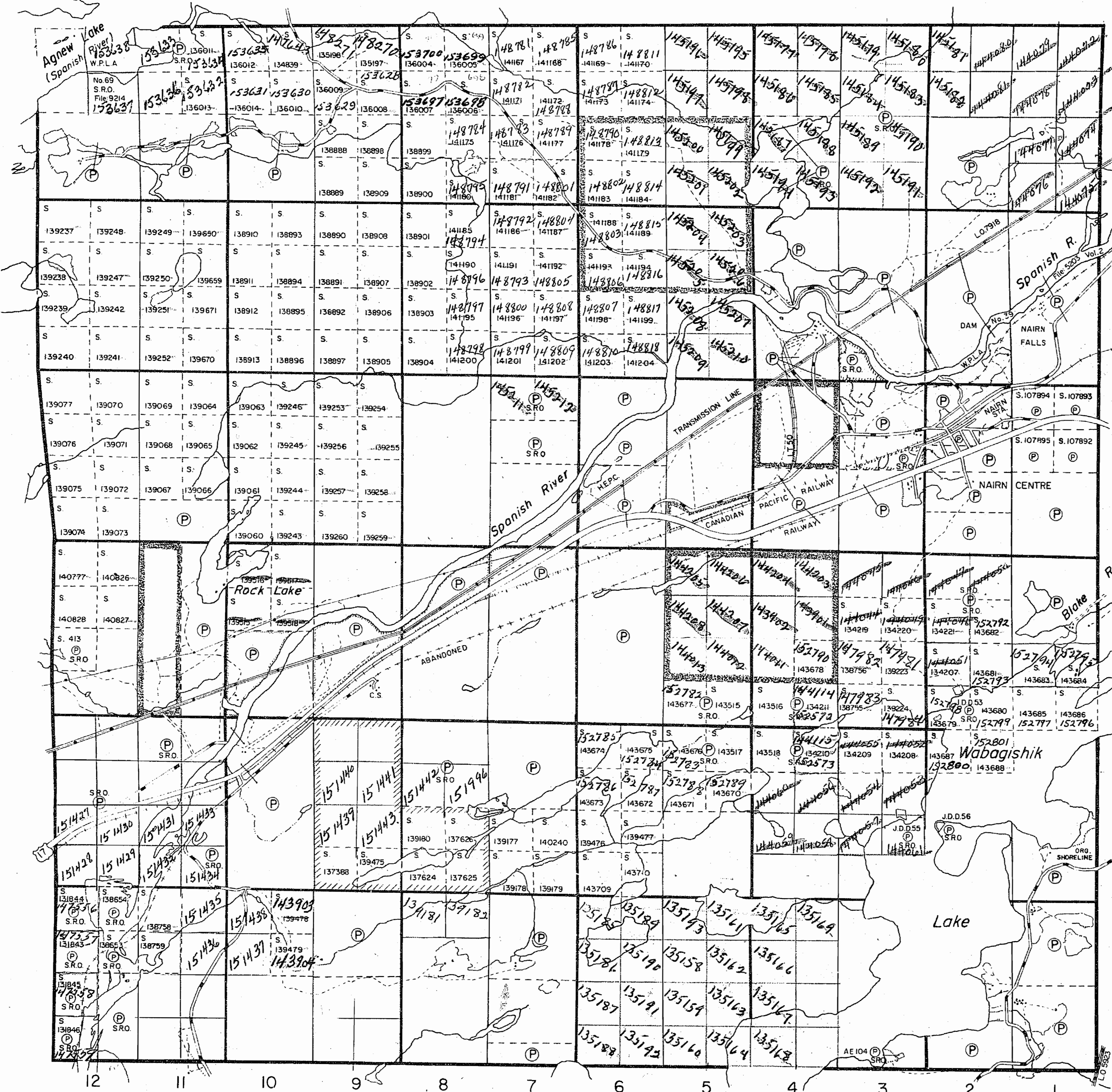
Sec.42 of the Mining Act.

File: 77208.

SURFACE RIGHTS Only Reserved for the
Dept. of L. & F. in South Half Lot 8 Con II
and all of Lot 9 Con II Shown thus: 
File: 77198.

July 30/68

Mar 31/67



Baldwin Twp. (M-645)

Lorne Twp. (M-999)

Foster Twp. (M-814)

PLAN NO. **M.883**

DEPARTMENT OF MINES

— ONTARIO —

Hyman Twp. (M-945)

SUDBURY MINING DIV. RECEIVED JUN 27 1970 A.M. 7 8 9 10 11 12 1 2 3 4 5 6

THE TOWNSHIP OF

NAIRN

DISTRICT OF SUDBURY

SUDBURY MINING DIVISION

SCALE: 1-INCH 40 CHAINS

LEGEND

- PATENTED LAND (P)
- CROWN LAND SALE (C.S.)
- LEASES (L)
- PATENTED LAND (Loc.)
- LICENSE OF OCCUPATION (L.O.)
- MINING RIGHTS ONLY (M.R.O.)
- SURFACE RIGHTS ONLY (S.R.O.)
- ROADS
- IMPROVED ROADS
- KING'S HIGHWAYS
- RAILWAYS
- POWER LINES
- MARSH OR MUSKEG
- MINES
- CANCELLED

NOTES

400' Surface Rights Reservation around all Lakes and Rivers.

Area Shown Thus: SURFACE RIGHTS Only Withdrawn from Staking. Sec.42 of the Mining Act. File: 77208.

SURFACE RIGHTS Only Reserved for the Dept. of L. & F. in South Half Lot 8 Con II and all of Lot 9 Con II Shown thus: File: 77198.

N 1/2 lot 4, Con IV is now DHO pit

June 23/70

PLAN NO. **M.883**

DEPARTMENT OF MINES

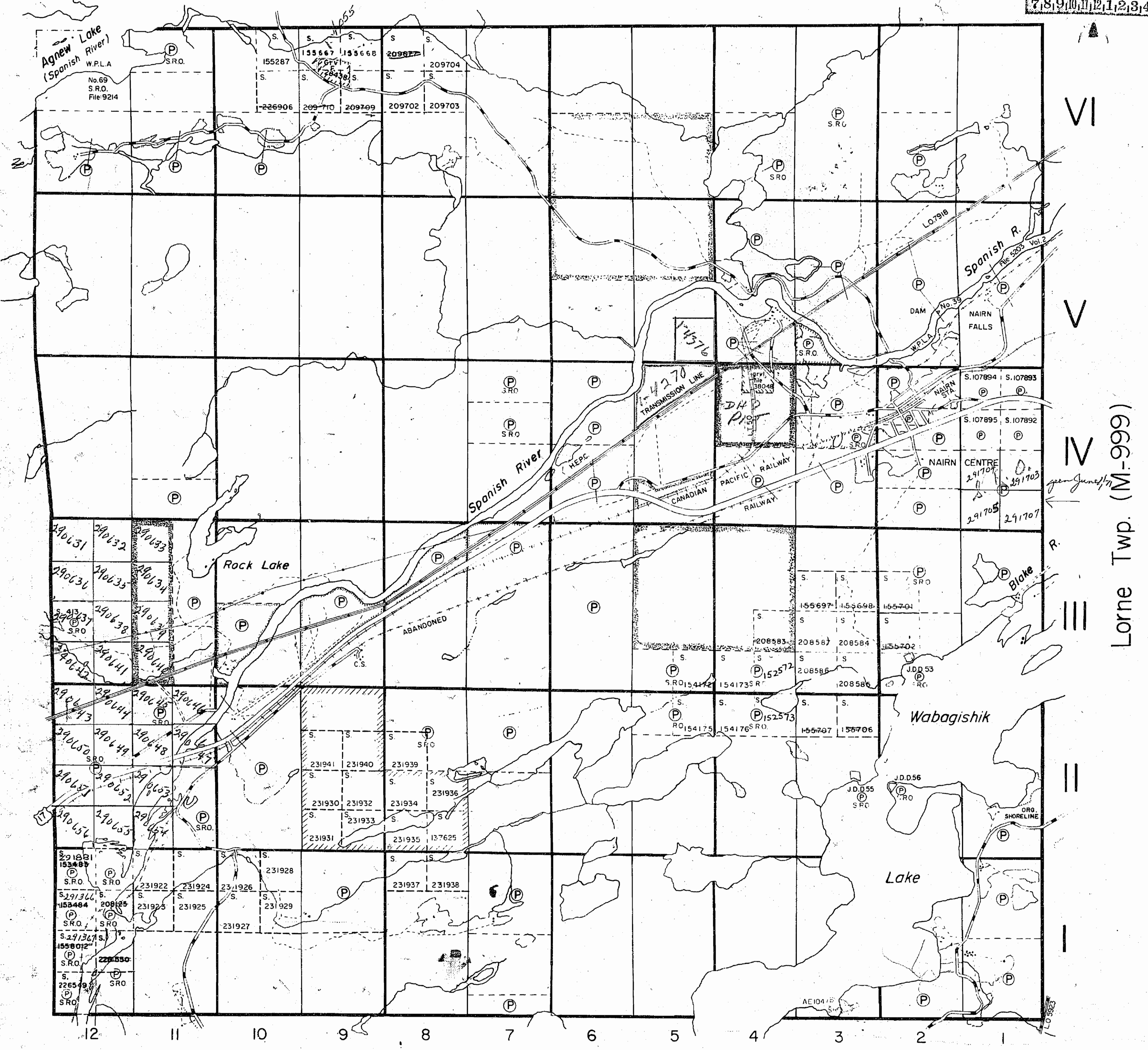
— ONTARIO —

Baldwin Twp. (M-645)

Lorne Twp. (M-999)

Foster Twp. (M-814)

C.M.T.



Hyman Twp. (M-945)

THE TOWNSHIP
OF

NAIRN

DISTRICT OF
SUDBURY

SUDBURY
MINING DIVISION

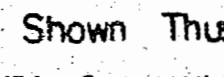
SCALE: 1-INCH 40 CHAINS


LEGEND

PATENTED LAND	(P)
CROWN LAND SALE	C.S.
LEASES	(L)
CATED LAND	Loc.
LICENSE OF OCCUPATION	L.O.
MINING RIGHTS ONLY	M.R.O.
SURFACE RIGHTS ONLY	S.R.O.
ROADS	
IMPROVED ROADS	
KING'S HIGHWAYS	
RAILWAYS	
POWER LINES	
MARSH OR MUSKEG	
MINES	
CANCELLED	

NOTES

400' Surface Rights Reservation
around all Lakes and Rivers.

Area Shown Thus: , SURFACE
RIGHTS Only Withdrawn from Staking.
Sec.42 of the Mining Act.
File: 77208.

SURFACE RIGHTS Only Reserved for the
Dept. of L. & F. in South Half Lot 8 Con II
and all of Lot 9 Con II Shown thus: 
File: 77198.

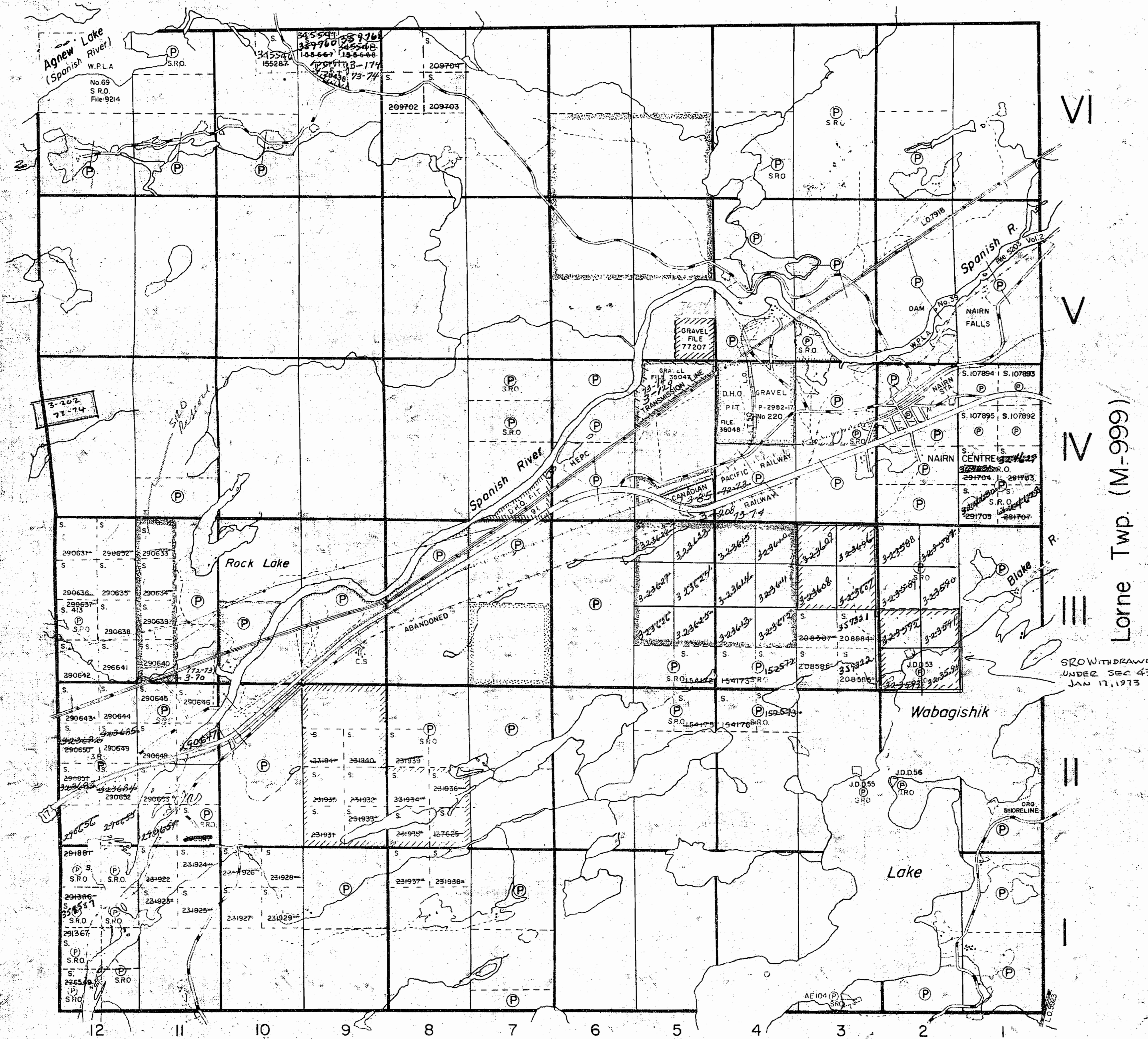
Aug 19/71

PLAN NO. **M.883**

ONTARIO
DEPARTMENT OF MINES
AND NORTHERN AFFAIRS

Baldwin Twp. (M-645)

Lorne Twp. (M-999)



Foster Twp. (M-814)

Hyman Twp. (M-945)

THE TOWNSHIP
OF

NAIRN

DISTRICT OF
SUDBURY

SUDBURY
MINING DIVISION

SCALE: 1-INCH 40 CHAINS

LEGEND

- PATENTED LAND (P)
- CROWN LAND SALE (C.S)
- LEASES (L)
- PATENTED LAND (LOC)
- LICENSE OF OCCUPATION (L.O)
- MINING RIGHTS ONLY (M.R.O)
- SURFACE RIGHTS ONLY (S.R.O)
- ROADS
- IMPROVED ROADS
- KING'S HIGHWAYS
- RAILWAYS
- POWER LINES
- MARSH OR MUSKEG
- MINES
- CANCELLED

NOTES

400' Surface Rights Reservation
around all Lakes and Rivers.

Area Shown Thus: SURFACE RIGHTS Only Withdrawn from Staking. Sec 42 of the Mining Act. File: 77208.

SURFACE RIGHTS Only Reserved for the Dept. of L. & F. in South Half Lot 8 Con II and all of Lot 9 Con II Shown thus: File: 77198.

Areas withdrawn from staking under Section 43 of the Mining Act (R.S.O. 1970).

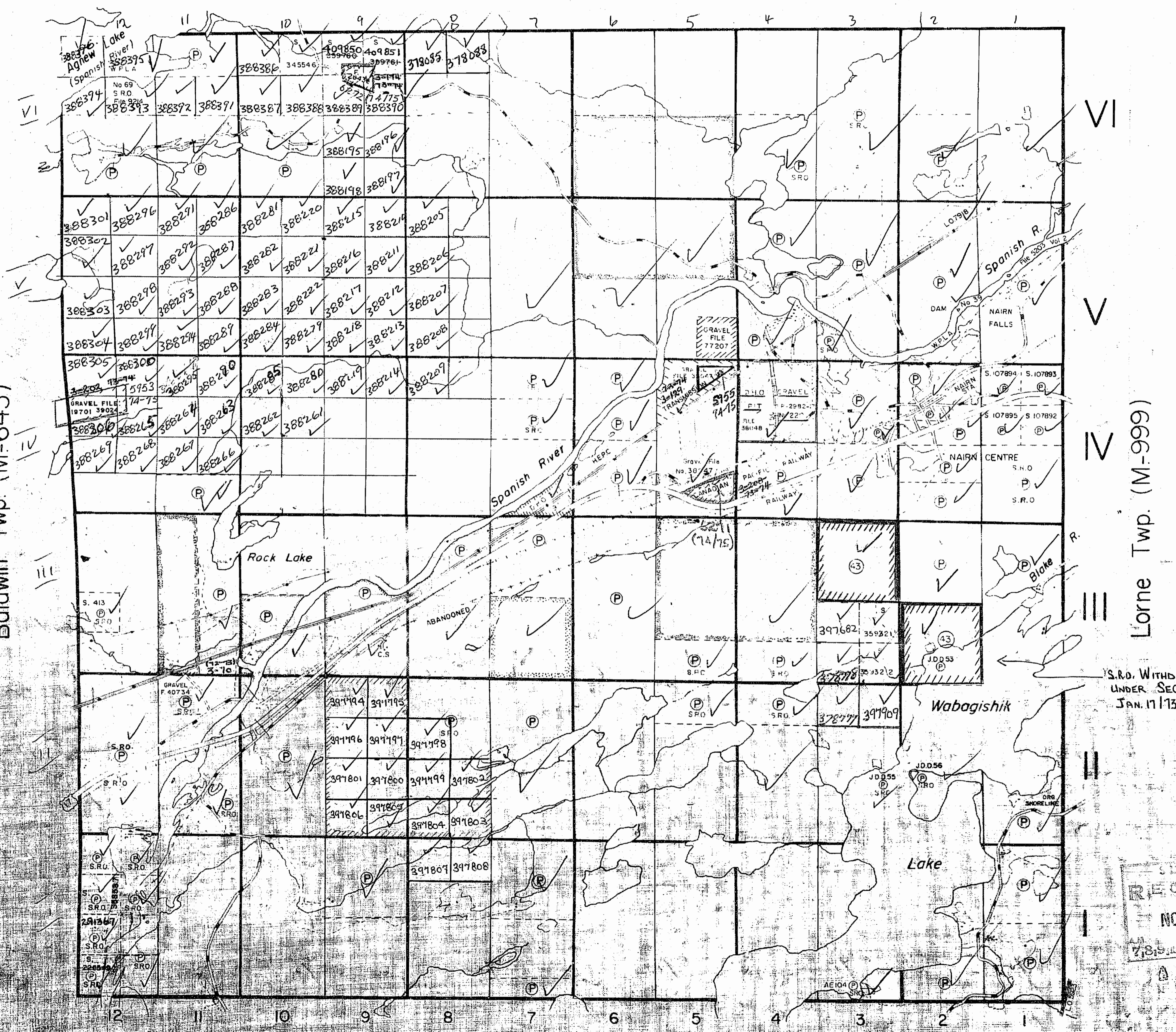
File	Date	Disposition
77201	17/1/73	S.R.O.

S.R.O. WITHDRAWN UNDER SEC. 43 JAN. 17/73

RECEIVED
NOV 7 1973
735...

NAIRN
PLAN NO. M.883

ONTARIO
MINISTRY OF NATURAL RESOURCES
SURVEYS AND MAPPING BRANCH



Baldwin Twp. (M-645)

Lorne Twp. (M-999)

Foster Twp. (M-84)

Hyman Twp. (M-945)

THE TOWNSHIP
OF

NAIRN

DISTRICT OF
SUDBURY

SUDBURY
MINING DIVISION

SCALE: 1-INCH = 40 CHAINS

LEGEND

- PATENTED LAND (P)
- CROWN LAND SALE (C.S.)
- LEASES (L)
- CATED LAND (L.C.)
- LICENSE OF OCCUPATION (L.O.)
- MINING RIGHTS ONLY (M.R.O.)
- SURFACE RIGHTS ONLY (S.R.O.)
- ROADS
- IMPROVED ROADS
- KING'S HIGHWAYS
- RAILWAYS
- POWER LINES
- MARSH OR MUSKEG
- MINES
- CANCELLED

NOTES

400 Surface Rights Reservation
around all Lakes and Rivers.

Area Shown Thus: SURFACE
RIGHTS Only Withdrawn from Staking
Sec 42 of the Mining Act
File 77208.

SURFACE RIGHTS Only Reserved for the
Dept. of L. & F. in South Half Lot 8 Con II
and all of Lot 9 Con II Shown thus:
File 77198.

Areas withdrawn from staking under Section
43 of the Mining Act (R.S.O. 1970)

File	Date	Disposition
(43) 77201	17/1/73	S.R.O.

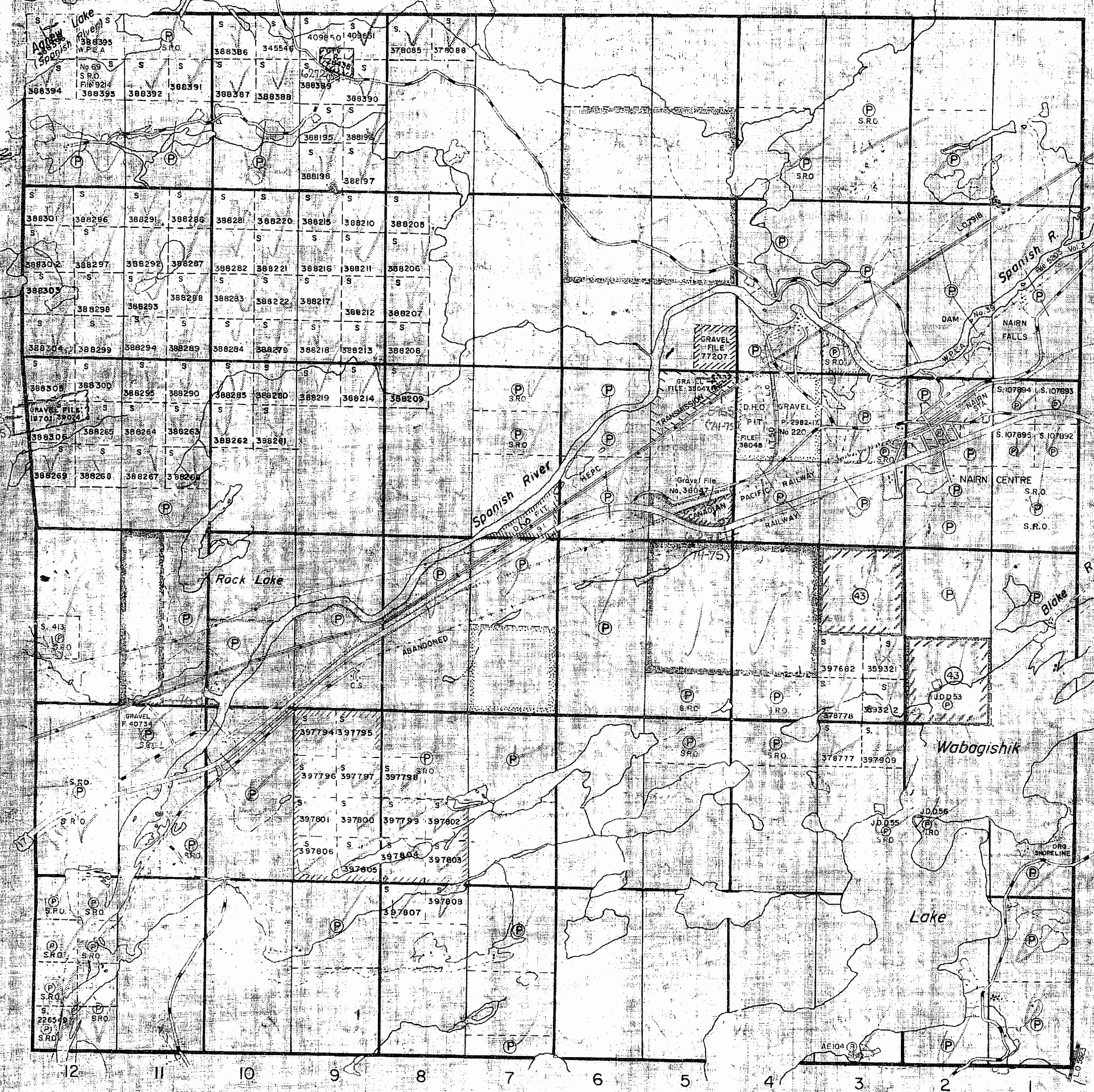


NAIRN
PLAN NO. M.883

Baldwin Twp. (M-645)

Lorne Twp. (M-999)

Foster Twp. (M-814)



Hyman Twp. (M-945)

THE TOWNSHIP OF
OF

NAIRN

DISTRICT OF
SUDBURY

SUDBURY
MINING DIVISION

SCALE: 1-INCH - 40 CHAINS

LEGEND

- PATENTED LAND Ⓟ
- CROWN LAND SALE C.S.
- LEASES Ⓛ
- LOCATED LAND Loc.
- LICENSE OF OCCUPATION L.O.
- MINING RIGHTS ONLY M.R.O.
- SURFACE RIGHTS ONLY S.R.O.
- ROADS —
- IMPROVED ROADS —
- KING'S HIGHWAYS —
- RAILWAYS —
- POWER LINES —
- MARSH OR MUSKEG —
- MINES *
- CANCELLED X
- PATENTED S.R.O. ●

NOTES

400' surface rights reservation along the shores of all lakes and rivers.


Area Shown Thus: SURFACE RIGHTS Only Withdrawn from Staking.

Sec.42 of the Mining Act (R.S.O.1960).
File: 7720B.

SURFACE RIGHTS Only Reserved for the Ministry of N.R. in South Half Lot 8 Con II and all of Lot 9 Con II Shown thus:
File: 77198.

Areas withdrawn from staking under Section 43 of the Mining Act (R.S.O.1970).

File	Date	Disposition
43 77201	17/1/73	S.R.O.



NAIRN

PLAN NO. **M.883**

ONTARIO
MINISTRY OF NATURAL RESOURCES
SURVEYS AND MAPPING BRANCH

Baldwin Twp. (M-645)

Lorne Twp. (M-999)

Foster Twp. (M-814)

Hyman Twp. (M-945)

THE TOWNSHIP
OF

NAIRN

DISTRICT OF
SUDBURY

SUDBURY
MINING DIVISION

SCALE: 1-INCH = 40 CHAINS

LEGEND

- PATENTED LAND Ⓟ
- CROWN LAND SALE C.S.
- LEASES L
- LOCATED LAND Loc.
- LICENSE OF OCCUPATION L.O.
- MINING RIGHTS ONLY M.R.O.
- SURFACE RIGHTS ONLY S.R.O.
- ROADS —
- IMPROVED ROADS —
- KING'S HIGHWAYS —
- RAILWAYS —
- POWER LINES —
- MARSH OR MUSKEG —
- MINES —
- CANCELLED —
- PATENTED S.R.O. —

NOTES

400' surface rights reservation along the shores of all lakes and rivers.

Area Shown thus: SURFACE RIGHTS Only Withdrawn from Staking.


Sec.42 of the Mining Act (R.S.O.1960).
File: 7720B.

SURFACE RIGHTS Only Reserved for the Ministry of N.R. in South Half Lot 8 Con II and all of Lot 9 Con II Shown thus:

File: 77198.

Areas withdrawn from staking under Section 43 of the Mining Act (R.S.O.1970).

File	Date	Disposition
77201	17/1/73	S.R.O.



NAIRN

PLAN NO. **M.883**

ONTARIO
MINISTRY OF NATURAL RESOURCES
SURVEYS AND MAPPING BRANCH

Baldwin Twp. (M-645)

Lorne Twp. (M-999)

Foster Twp. (M-814)

Hyman Twp. (M-945)

THE TOWNSHIP
OF

NAIRN

DISTRICT OF
SUDBURY

SUDBURY
MINING DIVISION

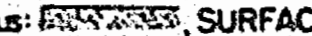
SCALE: 1-INCH 40 CHAINS

LEGEND

PATENTED LAND	Ⓟ
CROWN LAND SALE	C.S.
LEASES	Ⓛ
LOCATED LAND	Loc.
LICENSE OF OCCUPATION	L.O.
MINING RIGHTS ONLY	M.R.O.
SURFACE RIGHTS ONLY	S.R.O.
ROADS	—
IMPROVED ROADS	—
KING'S HIGHWAYS	—
RAILWAYS	—
POWER LINES	—
MARSH OR MUSKEG	—
MINES	Ⓜ
CANCELLED	C.
PATENTED S.R.O.	Ⓟ

NOTES

400' surface rights reservation along the shores of all lakes and rivers.

Area Shown Thus: , SURFACE RIGHTS Only Withdrawn from Staking.
Sec.42 of the Mining Act (R.S.O.1960).
File:77208.

Areas withdrawn from staking under Section 43 of the Mining Act (R.S.O.1970).
File Date Disposition

* IN SERVICE 1983 10 01 - Now

NAIRN

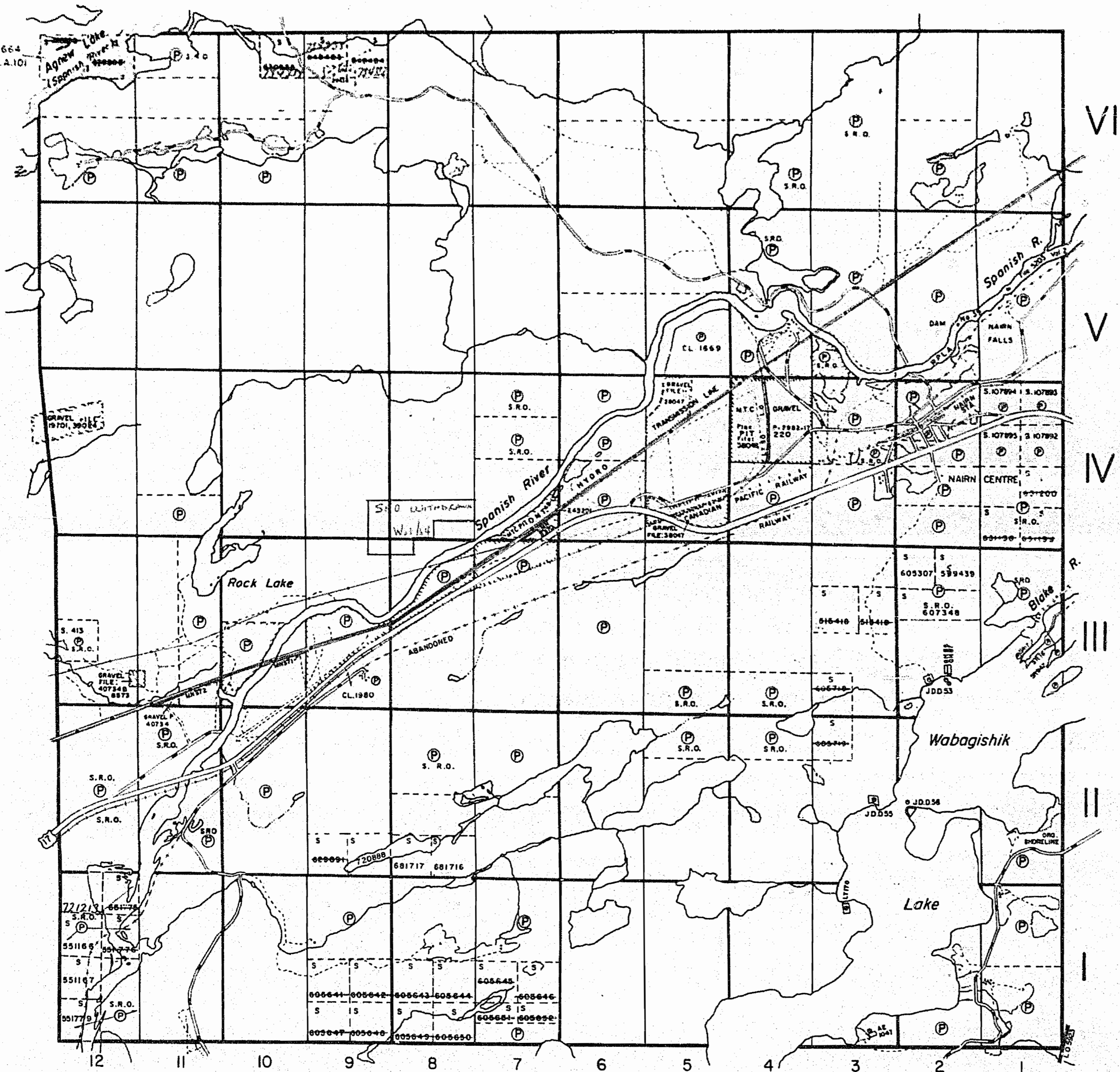
PLAN NO. **M.883**

ONTARIO
MINISTRY OF NATURAL RESOURCES
SURVEYS AND MAPPING BRANCH

Baldwin Twp. (M-645)

Lorne Twp. (M-999)

Foster Twp. (M-814)



Hyman Twp. (M-945)

THE TOWNSHIP
OF

NAIRN

DISTRICT OF
SUDBURY

SUDBURY
MINING DIVISION

SCALE: 1-INCH 40 CHAINS

LEGEND

- PATENTED LAND (P)
- CROWN LAND SALE (C.S.)
- LEASES (L)
- LOCATED LAND (Loc.)
- LICENSE OF OCCUPATION (L.O.)
- MINING RIGHTS ONLY (M.R.O.)
- SURFACE RIGHTS ONLY (S.R.O.)
- ROADS
- IMPROVED ROADS
- KING'S HIGHWAYS
- RAILWAYS
- POWER LINES
- MARSH OR MUSKEG
- MINES
- CANCELLED (C)
- PATENTED S.R.O. (P)

MTC PIT 4813 Oct. 29/91

NOTES

400' surface rights reservation along the shores of all lakes and rivers.

AREAS WITHDRAWN FROM DISPOSITION

- M.R.O. - MINING RIGHTS ONLY
- S.R.O. - SURFACE RIGHTS ONLY
- M.+S. - MINING AND SURFACE RIGHTS

Description	Order No.	Date	Disposition	File
(H) REFORESTATION		31/8/29	S.R.O.	38047
(R) SEC. 36/80	W.1/84	10/5/84	S.R.O.	158539

* Order No. W. 26/85 N.E.R. (Surface Rights Only) 1985.12.12.

NAIRN

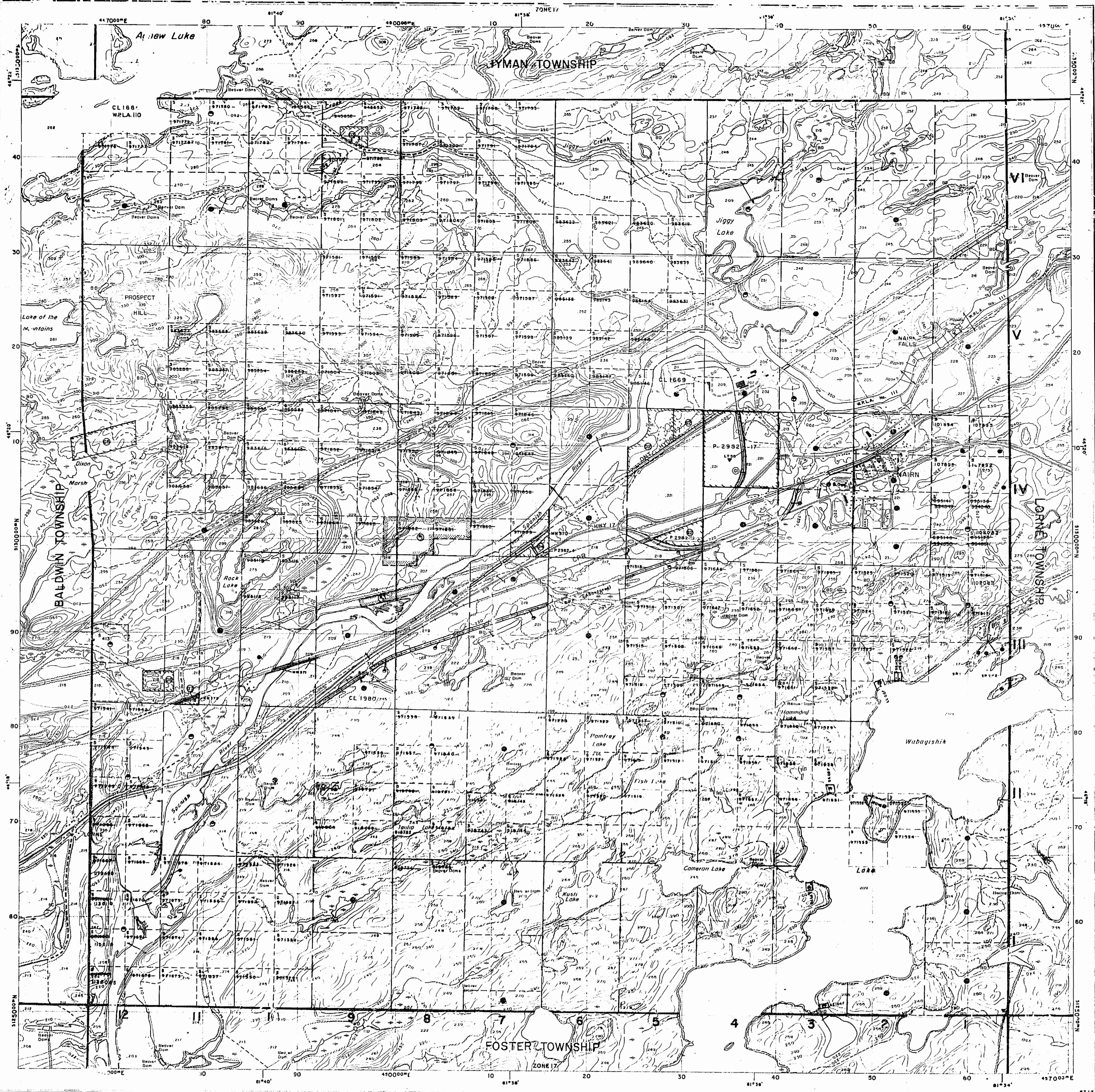
PLAN NO. **M.883**

ONTARIO
MINISTRY OF NATURAL RESOURCES
SURVEYS AND MAPPING BRANCH

Baldwin Twp. (M-645)

Lorne Twp. (M-999)

Foster Twp. (M-814)

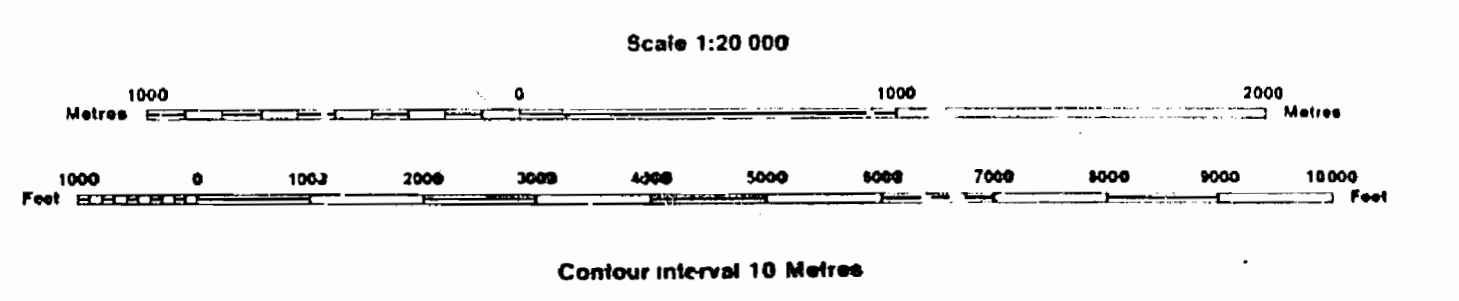


In Service June 30, 1992

INDEX TO LAND DISPOSITION

PLAN
 G-2976
 TOWNSHIP
NAIRN

M.N.R. ADMINISTRATIVE DISTRICT
FSPANOLA
 MINING DIVISION
SUDBURY
 LAND TITLES/REGISTRATION DIVISION
SUDBURY



SYMBOLS

Boundary
Township, Meridian, Base line
Road allowance; surveyed
shoreline
Lot/Concession; surveyed
unsurveyed
Parcel; surveyed
unsurveyed
Right-of-way; road
railway
utility
Reservation
Cliff, Pit, Pile
Contour
Interpolated
Approximate
Depression
Control point (horizontal)
Flooded land
Mine head frame
Pipeline (above ground)
Railway; single track
double track
abandoned
Road; highway, county, township
access
trail, bush
Shoreline (original)
Transmission line
Wooded areas

AREAS WITHDRAWN FROM DISPOSITION

Description	Order No.	Date	Disposition	File
SEC. 34/90	W.1/84	10/5/85	S.R.O.	188539
SEC. 34/90	W.26/85 NER	12/2/85	S.R.O.	

DATE OF ISSUE
 JUN 30 1992
 MINING RECORDER'S OFFICE

SAND AND GRAVEL

GRAVEL FILE 38048
GRAVEL FILE 38047
GRAVEL FILE 28438
MTC GRAVEL PIT #4813 (FORMERLY PIT #96)
GRAVEL FILE 19701, 38024
GRAVEL FILE 40734 & 8573
GRAVEL FILE 40734

DATE OF ISSUE
 JUL 31 1992
 SUDBURY
 MINING RECORDER'S OFFICE

DISPOSITION OF CROWN LANDS

Disposition	Symbol
Patent
Surface & Mining Rights
Surface Rights Only
Mining Rights Only
Lease
Surface & Mining Rights
Surface Rights Only
Mining Rights Only
Licence of Occupation
Order-in-Council
Cancelled
Reservation
Sand & Gravel

NOTES
 400 FOOT SURFACE RIGHTS RESERVATION AROUND ALL LAKES AND RIVERS.

THE INFORMATION THAT APPEARS ON THIS MAP HAS BEEN COMPILED FROM VARIOUS SOURCES, AND ACCURACY IS NOT GUARANTEED. THOSE WISHING TO STAKE MINING CLAIMS SHOULD CONSULT WITH THE MINING RECORDER, MINISTRY OF NORTHERN DEVELOPMENT AND MINES, FOR ADDITIONAL INFORMATION ON THE STATUS OF THE LANDS SHOWN HEREON.

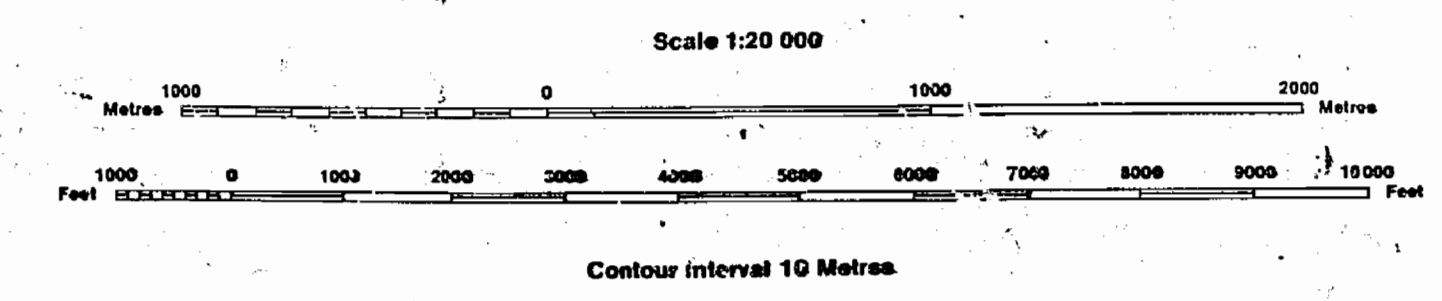
NAIRN TWP

G-2976

INDEX TO LAND DISPOSITION

PLAN
G-2976
 TOWNSHIP
NAIRN

M.N.R. ADMINISTRATIVE DISTRICT
ESPANOLA
 MINING DIVISION
SUDBURY
 LAND TITLES/REGISTRY DIVISION
SUDBURY



AREAS WITHDRAWN FROM DISPOSITION

MRO - Mining Rights Only
 SRO - Surface Rights Only
 M+S - Mining and Surface Rights

Description	Order No.	Date	Disposition	File
1	SEC. 36/80	W.1/84	10/7/84	188539
2	SEC. 36/80	W.24/85 NER	12/12/85	S.R.O.

SYMBOLS

- Boundary
- Township, Meridian, Base line
- Road allowance; surveyed, short/line
- Lot/Concession; surveyed, unsurveyed
- Parcel; surveyed, unsurveyed
- Right-of-way; road, railway, utility
- Reservation
- Civil, Pit, File
- Contour
- Interpolated
- Approximate
- Depression
- Control point (horizontal)
- Flooded land
- Mine head frame
- Pipeline (above ground)
- Railway; single track, double track, abandoned
- Road; highway, county, township access, trail, bush
- Shoreline (original)
- Transmission line
- Wooded area

DATE OF ISSUE
 JUN 3 1988
 SUDBURY
 MINING RECORDER'S OFFICE

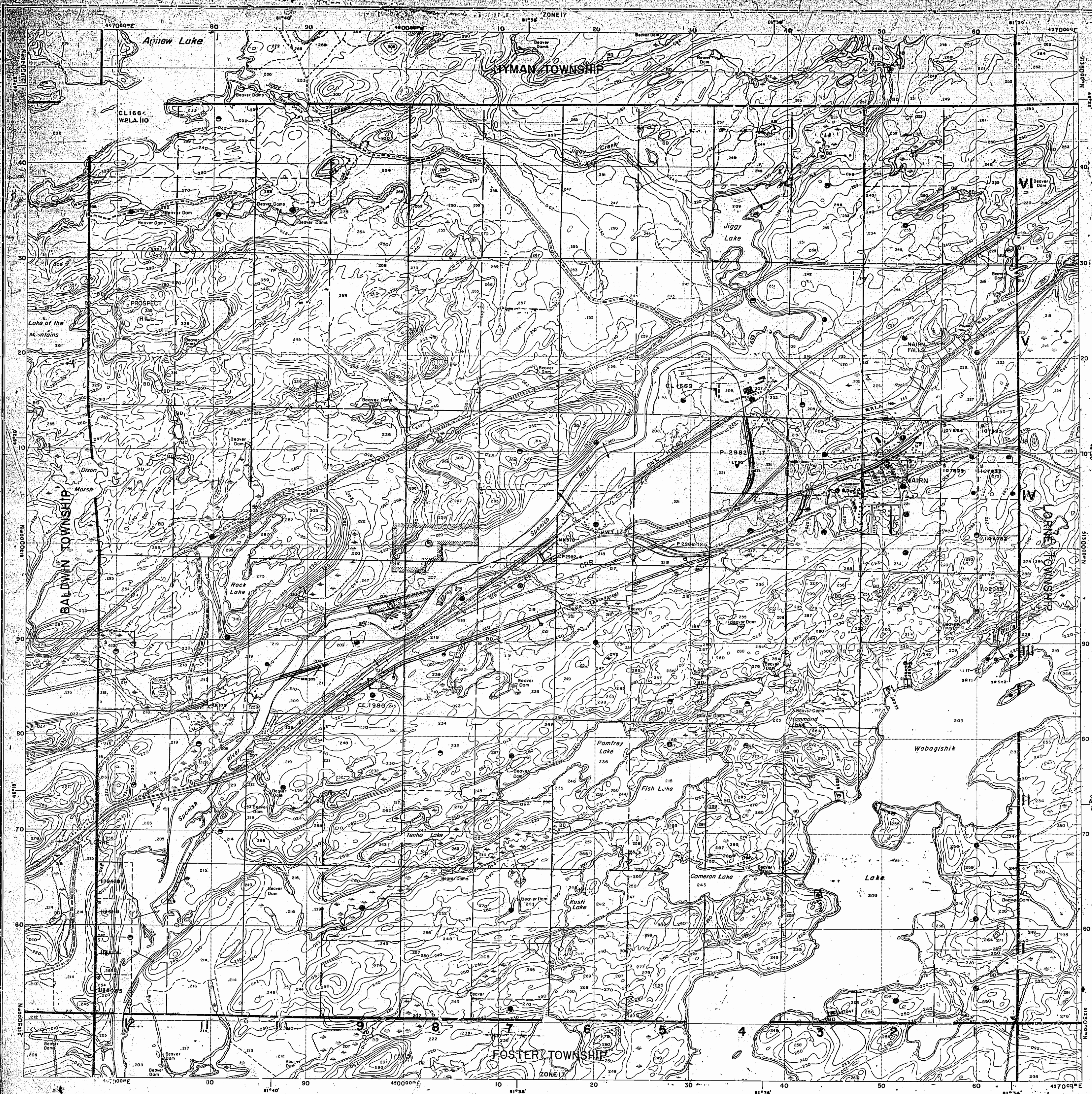
DATE OF ISSUE
 FEB 04 1993
 SUDBURY
 MINING RECORDER'S OFFICE

DISPOSITION OF CROWN LANDS

- Patent
- Surface & Mining Rights
- Surface Rights Only
- Mining Rights Only
- Lease
- Surface & Mining Rights
- Surface Rights Only
- Mining Rights Only
- Licence of Occupation
- Order-in-Council
- Cancelled
- Reservation
- Sand & Gravel

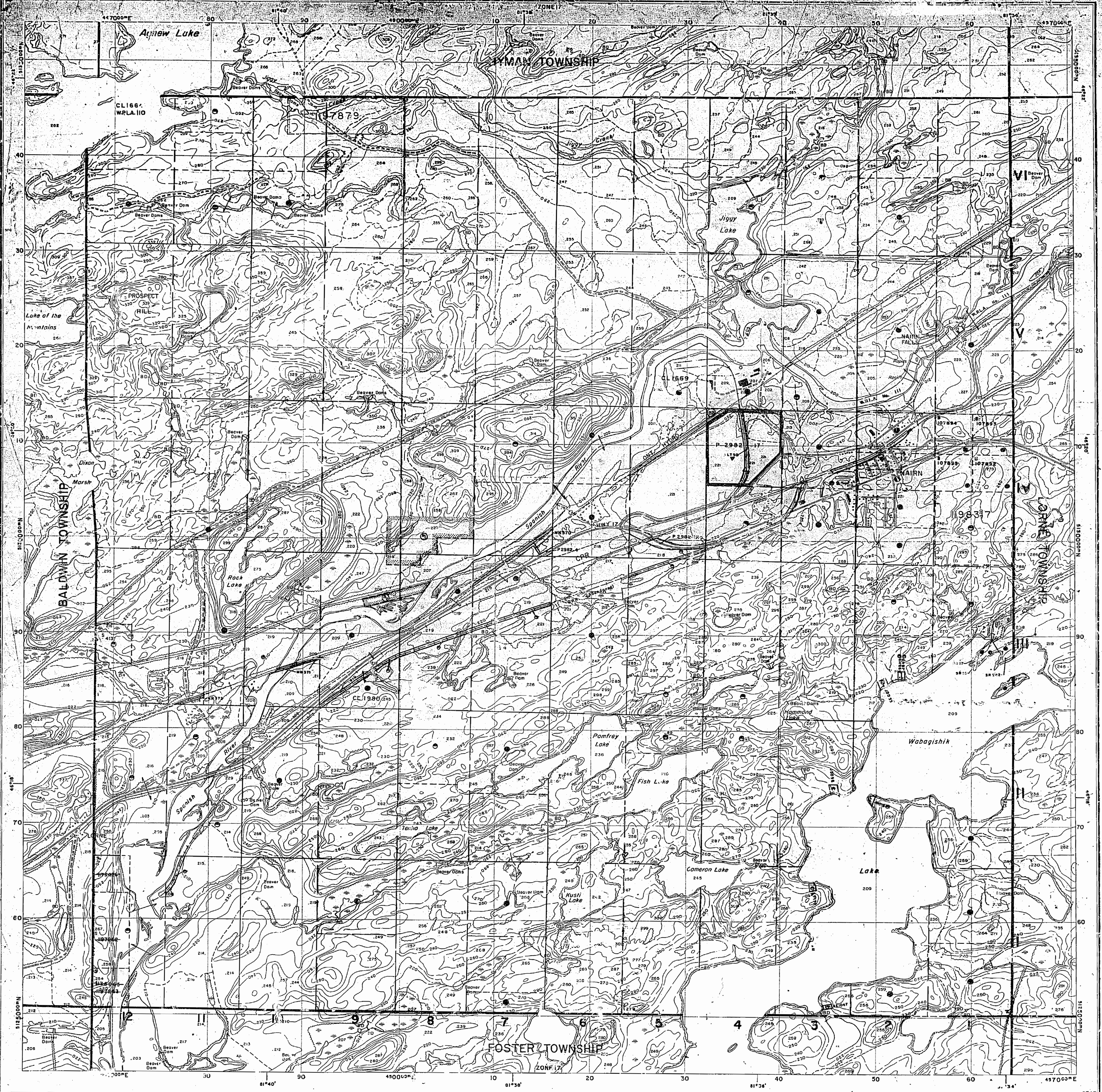
NOTES
 400 FOOT SURFACE RIGHTS RESERVATION AROUND ALL LAKES AND RIVERS.

THE INFORMATION THAT APPEARS ON THIS MAP HAS BEEN COMPILED FROM VARIOUS SOURCES AND ACCURACY IS NOT GUARANTEED. THOSE WISHING TO STAKE MINING CLAIMS SHOULD CONSULT WITH THE MINING RECORDER, MINISTRY OF NORTHERN DEVELOPMENT AND MINES, FOR ADDITIONAL INFORMATION ON THE STATUS OF THE LANDS SHOWN THEREON.



NAIRN TWP

G-2976

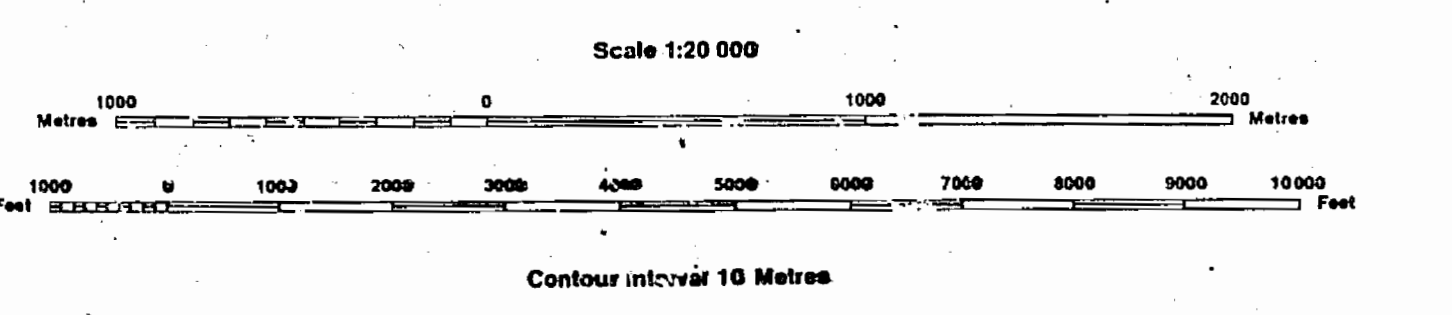


In Service: June 30, 1998

INDEX TO LAND DISPOSITION

PLAN
G-2976
 TOWNSHIP
NAIRN

M.N.R. ADMINISTRATIVE DISTRICT
ESPANOLA
 MINING DIVISION
SUDBURY
 LAND TITLES/REGISTRY DIVISION
SUDBURY



DATE OF ISSUE
 APR 27 1998
 SUDBURY
 MINING RECORDERS OFFICE

SYMBOLS

Boundary	—
Township, Meridian, Baseline	—
Road allowance, surveyed and unsurveyed	—
Lot/Concession, surveyed and unsurveyed	—
Parcel, surveyed and unsurveyed	—
Right-of-way, road, railway, utility	—
Reservation	—
Canal, Fill, Pile	—
Contour	—
Interpretive	—
Approximate	—
Unprecise	—
Control point (horizontal)	—
Flooded land	—
Mine head frame	—
Pipeline (above ground)	—
Railway, single track, double track, abandoned	—
Road, highway, county, township access, trail, bush	—
Shoreline (original)	—
Transmission line	—
Woods area	—

AREAS WITHDRAWN FROM DISPOSITION

Description	Order No.	Date	Disposition	File
SR - Mining Rights Only				
SRO - Surface Rights Only				
M+S - Mining and Surface Rights				
SEC. 36/90	W.1/84	10/2/85	S.R.O.	189339
SEC. 36/80	W.26/85 NER	12/12/85	S.R.O.	

DATE OF ISSUE
 JUN 3 1998
 SUDBURY
 MINING RECORDERS OFFICE

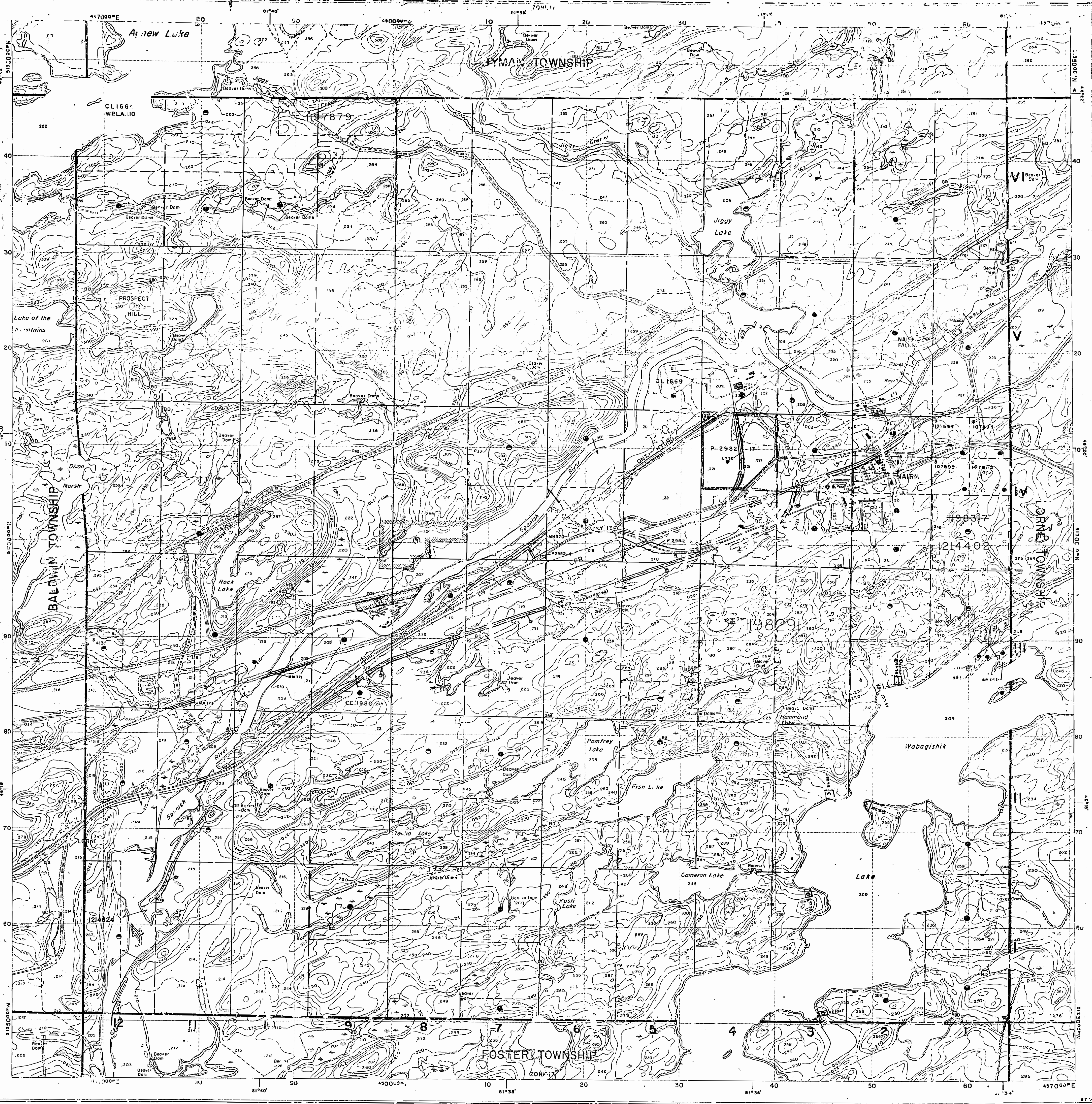
DISPOSITION OF CROWN LANDS

Patent	—
Surface & Mining Rights	—
Surface Rights Only	—
Mining Rights Only	—
Lease	—
Surface & Mining Rights	—
Surface Rights Only	—
Mining Rights Only	—
Licence of Occupation	—
Order-in-Council	—
Cancelled	—
Reservation	—
Sand & Gravel	—

NOTES
 400 FOOT SURFACE RIGHTS RESERVATION AROUND ALL LAKES AND RIVERS.
 APPLICATION UNDER SEC.30(b) Dec.23/93 See Land Roll F

THE INFORMATION THAT APPEARS ON THIS MAP HAS BEEN COMPILED FROM VARIOUS SOURCES, AND ACCURACY IS NOT GUARANTEED. THOSE WISHING TO STAKE MINING CLAIMS SHOULD CONSULT WITH THE MINING RECORDER, MINISTRY OF NORTHERN DEVELOPMENT AND MINES, FOR ADDITIONAL INFORMATION ON THE STATUS OF THE LANDS SHOWN HEREON.

BALDWIN TWP. G-2976



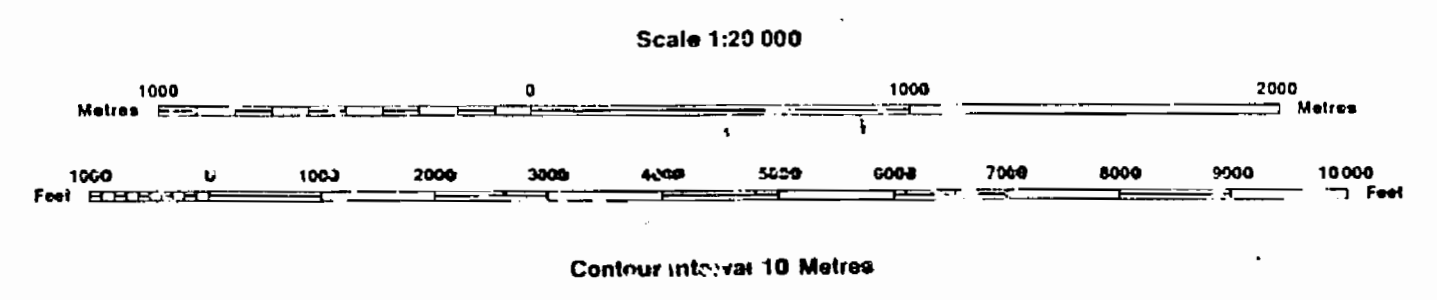
Ministry of Natural Resources
 and Mines
 Ministry of Northern Development
 and Mines

In Service: June 30, 1988

INDEX TO LAND DISPOSITION

PLAN
G-2976
 TOWNSHIP
NAIRN

M.N.R. ADMINISTRATIVE DISTRICT
FSPANOLA
 MINING DIVISION
SUDBURY
 LAND TITLES/REGISTRATION DIVISION
SUDBURY



SYMBOLS

Boundary
Township, Meridian, Base line
Road allowance; surveyed
" " " " "
Lot/Concession; surveyed
" " " " "
Parcel; surveyed
" " " " "
Right-of-way; road
" " " " "
" " " " "
" " " " "
" " " " "
" " " " "
Reservation
Can. Pill. Pile
Contour
Inter-tie
Approximate
Occupation
Occupation point (horizontal)
Flushed land
Mine head frame
Pipeline (above ground)
Railway; single track
" " " " "
" " " " "
Road; highway, county, township
" " " " "
" " " " "
" " " " "
Shoreline (original)
Transmission line
Woods area

DATE OF ISSUE
 JUN 16 1988
 PROVINCIAL RECORDING OFFICE
 SUDBURY

DISPOSITION OF CROWN LANDS

Patent
Surface & Mining Rights
Surface Rights Only
Mining Rights Only
Lease
Surface & Mining Rights
Surface Rights Only
Mining Rights Only
Licence of Occupation
Order-in-Council
Cancelled
Reservation
Sand & Gravel

NOTES
 400 FOOT SURFACE RIGHTS RESERVATION AROUND ALL
 LAKES AND RIVERS.
 APPLICATION UNDER SEC. 30(3) Dec. 23/93 See Land Roll File.

DATE OF ISSUE
 JUN 18 1988
 PROVINCIAL RECORDING OFFICE - SUDBURY

THE INFORMATION THAT
 APPEARS ON THIS MAP
 HAS BEEN COMPILED
 FROM VARIOUS SOURCES,
 AND ACCURACY IS NOT
 GUARANTEED. THOSE
 WISHING TO STAKE MIN-
 ING CLAIMS SHOULD CON-
 SULT WITH THE MINING
 RECORDER, MINISTRY OF
 NORTHERN DEVELOP-
 MENT AND MINES, FOR AD-
 DITIONAL INFORMATION
 ON THE STATUS OF THE
 LANDS SHOWN HEREON.

NAIRN


DISTRICT OF SUDBURY
SUDBURY MINING
DIVISION

SCALE: 1 INCH TO 40 CHAINS

LEGEND

- PATENTED LAND (P)
- CROWN LAND SALE (S)
- CROWN LEASE (L)
- LICENSE OF OCCUPATION L.O.
- LOCATED LAND Loc
- RAILWAYS (R)
- WATER POWER LEASE W.P.L.
- IMPROVED ROADS (R)
- ROADS (R)

NOTES

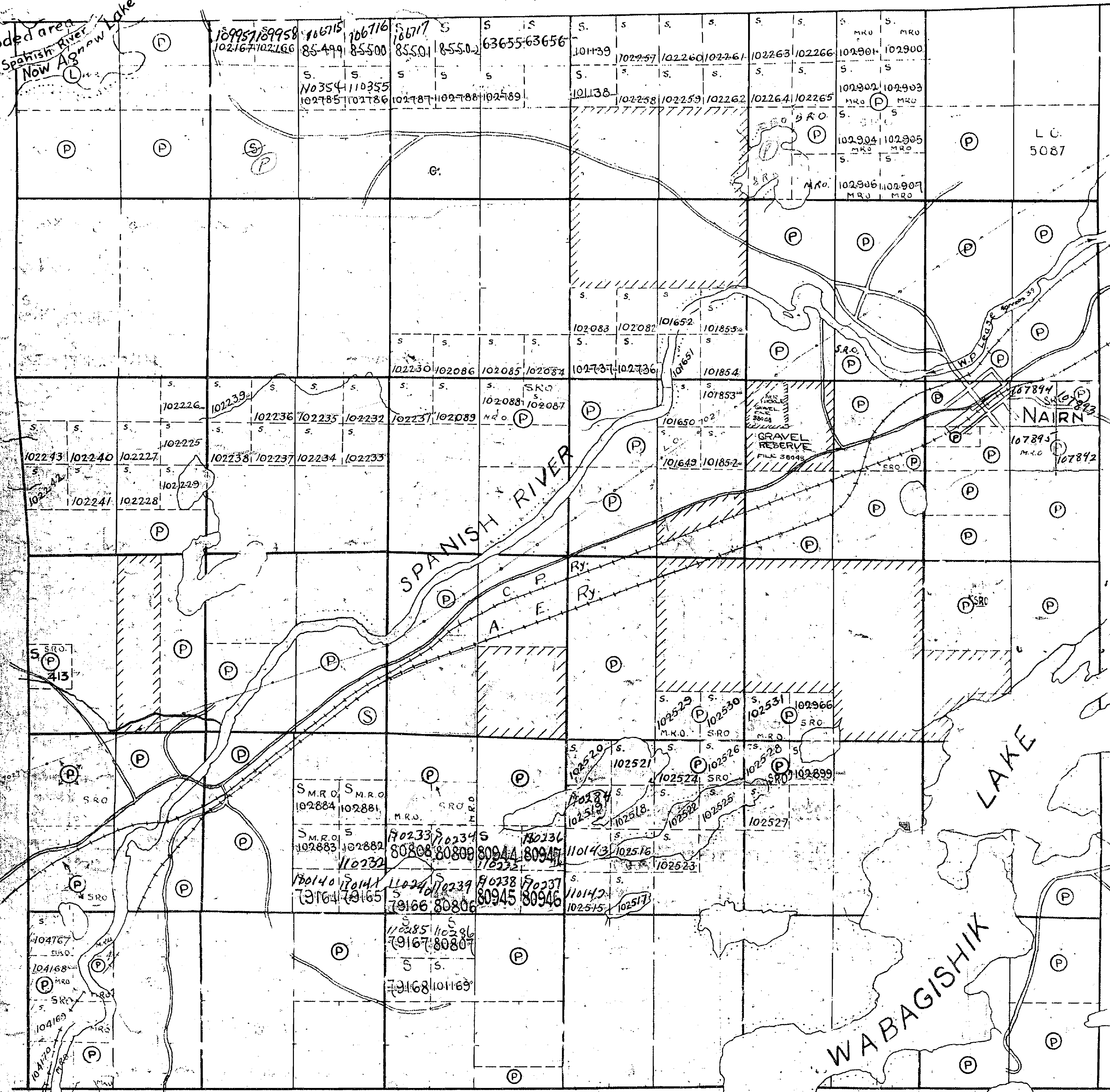
Land indicated thus  withdrawn from staking for Reformation

S.R.D. 177 lot 3 con 3 withdrawn by L. & P. (Stam. Oct. 26/59)

HYMAN

Old map file

Flooded area
Spanish River
Now Ag
Now Lake



VI

V

IV


III

II

I

LORNE

FOSTER

Reservations on surface by Dept. of L. & P.
from hereon thus 

M.883

Jul 25/68

Hyman Twp. (M-945)

SUDBURY
MINING DIV.
RECEIVED
JUN 20 1969
AM 7:00 PM 4:00

THE TOWNSHIP
OF

NAIRN

DISTRICT OF
SUDBURY

SUDBURY
MINING DIVISION

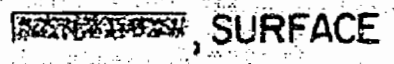
SCALE: 1-INCH = 40 CHAINS

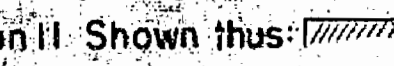
LEGEND

- | | |
|-----------------------|--------|
| PATENTED LAND | (P) |
| CROWN LAND SALE | C.S. |
| LEASES | (L) |
| PATENTED LAND | Loc. |
| LICENSE OF OCCUPATION | L.O. |
| MINING RIGHTS ONLY | M.R.O. |
| SURFACE RIGHTS ONLY | S.R.O. |
| ROADS | (---) |
| IMPROVED ROADS | (=) |
| KING'S HIGHWAYS | (=) |
| RAILWAYS | (=) |
| POWER LINES | (=) |
| MARSH OR MUSKEG | (=) |
| MINES | (=) |
| CANCELLED | (=) |

NOTES

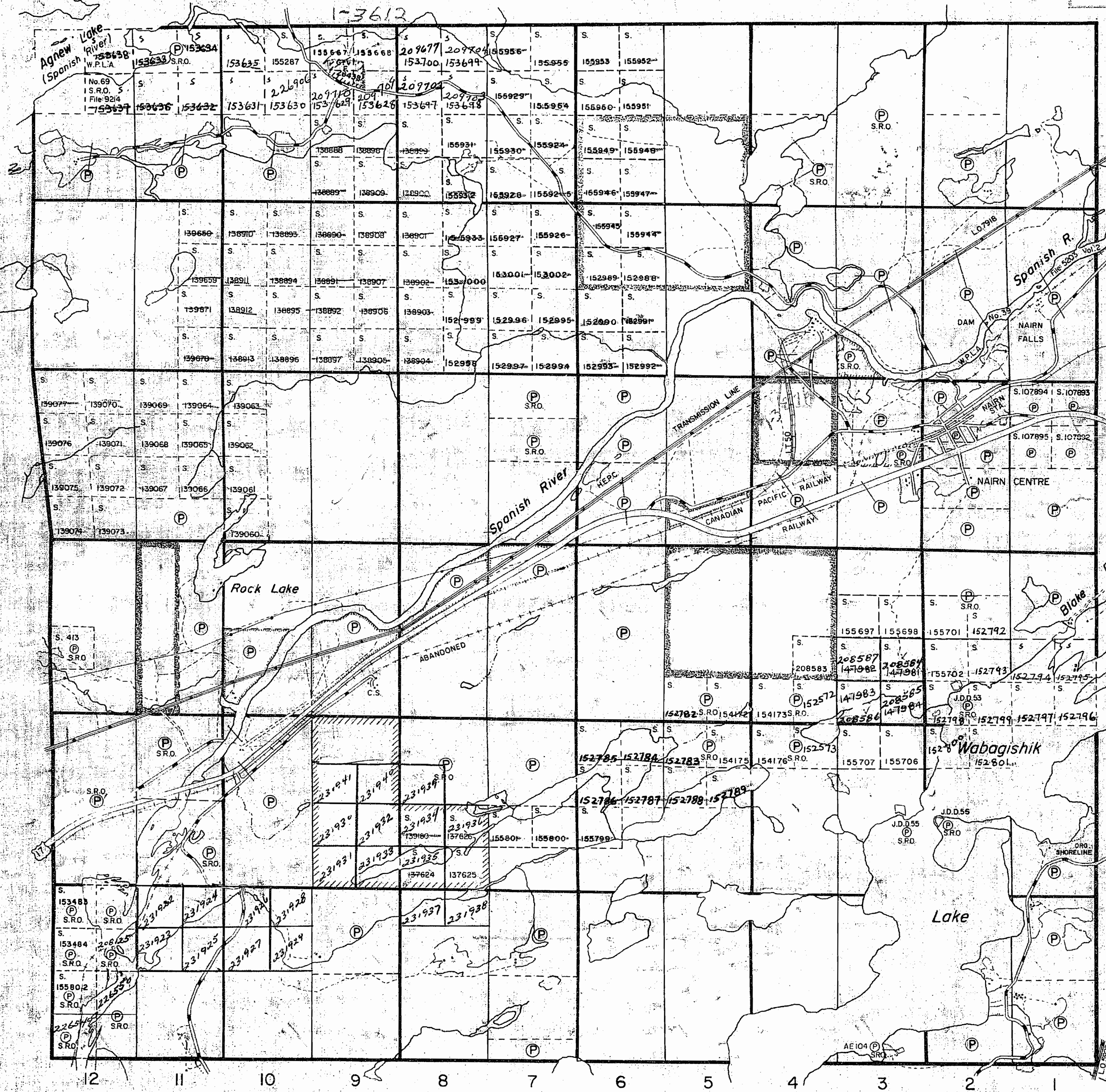
400' Surface Rights Reservation
around all Lakes and Rivers.

Area Shown Thus: , SURFACE
RIGHTS Only Withdrawn from Staking,
Sec.42 of the Mining Act.
File: 77208.

SURFACE RIGHTS Only Reserved for the
Depl. of L. & F. in South Half Lot B. Con. II
and all of Lot 9 Con. II. Shown thus: 
File: 77198.

Baldwin Twp. (M-645)

Lorne Twp. (M-999)



Foster Twp. (M-814)

PLAN NO. **M.883**

DEPARTMENT OF MINES

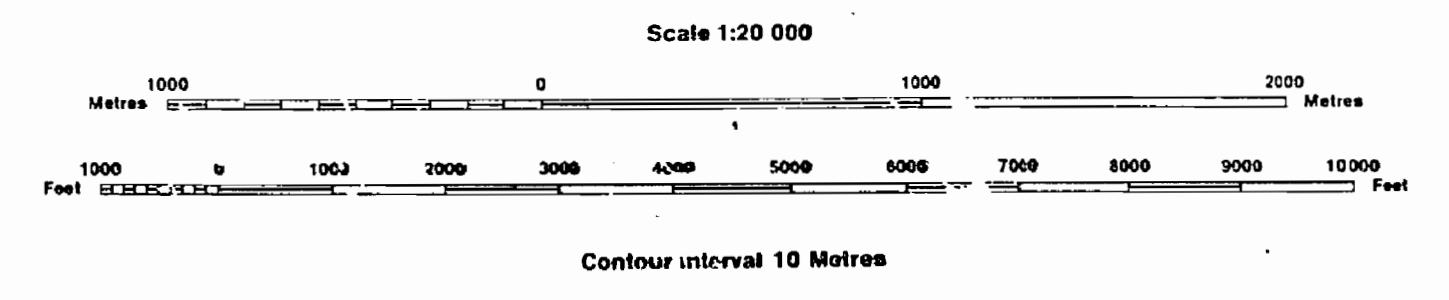
— ONTARIO —

June 20/69

INDEX TO LAND DISPOSITION

PLAN
G-2976
 TOWNSHIP
NAIRN

M.N.R. ADMINISTRATIVE DISTRICT
FSPANOLA
 MINING DIVISION
SUDBURY
 LAND TITLES/REGISTRATION DIVISION
SUDBURY



AREAS WITHDRAWN FROM DISPOSITION

MRO - Mining Rights Only
 SRCO - Surface Rights Only
 M+S - Mining and Surface Rights

Description	Order No.	Date	Disposition	File
SEC. 36/80	W.1/84	10/2/82	S.R.O.	188559
SEC. 38/80	W.26/85 NR	12/7/85	S.R.O.	

SYMBOLS

- Boundary
- Township, Meridian, Base line
- Road allowance; surveyed
- shoreline
- Lot/Concession; surveyed
- unsurveyed
- Parcel; surveyed
- unsurveyed
- Right-of-way; road
- railway
- utility
- Reservation
- C.P., Fill, Pile
- Contour
- Interpolated
- Approximate
- Depression
- Control point (horizontal)
- Flooded land
- Mine head frame
- Pipeline (above ground)
- Railway; single track
- double track
- abandoned
- Road; highway, county, township
- access
- trail, bush
- Shoreline (original)
- Transmission line
- Woods area

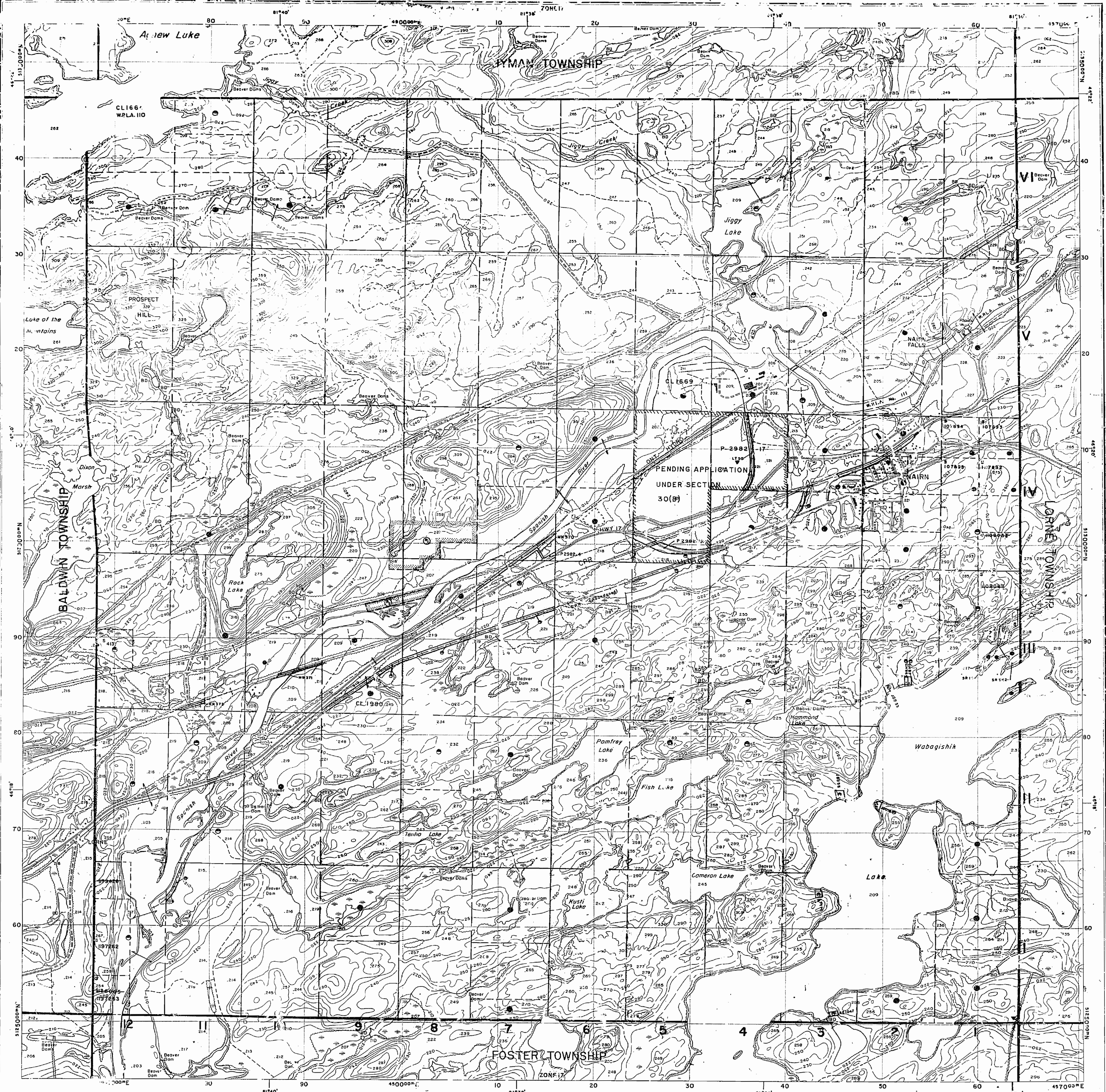
DATE OF ISSUE
 JUN 30 1992
 MINING RECORDERS OFFICE

DISPOSITION OF CROWN LANDS

- Patent
- Surface & Mining Rights
- Surface Rights Only
- Mining Rights Only
- Lease
- Surface & Mining Rights
- Surface Rights Only
- Mining Rights Only
- Licence of Occupation
- Order-in-Council
- Cancelled
- Reservation
- Sand & Gravel

NOTES
 400 FOOT SURFACE RIGHTS RESERVATION AROUND ALL LAKES AND RIVERS.

THE INFORMATION THAT APPEARS ON THIS MAP HAS BEEN COMPILED FROM VARIOUS SOURCES, AND ACCURACY IS NOT GUARANTEED. THOSE WISHING TO STAKE MINING CLAIMS SHOULD CONSULT WITH THE MINING RECORDER, MINISTRY OF NORTHERN DEVELOPMENT AND MINES, FOR ADDITIONAL INFORMATION ON THE STATUS OF THE LANDS SHOWN HEREON.





Ministry of
Natural
Resources

Ministry of
Northern Development
and Mines


Ontario

June 20, 1978

INDEX TO LAND DISPOSITION

PLAN
G - 2976
TOWNSHIP
NAIRN

M. R. A. (MINE RIGHTS ONLY)
FSPANOLA
M. R. S. (SURFACE RIGHTS ONLY)
SUDBURY
M. R. S. (MINING AND SURFACE RIGHTS)
SUDBURY



AREAS WITHDRAWN FROM DISPOSITION

M. R. O. - MINING RIGHTS ONLY
S. R. O. - SURFACE RIGHTS ONLY
M. R. S. - MINING AND SURFACE RIGHTS

Description	Order No.	Date	Disposition	File
(1) SEE 1978/2	01/20/78	01/20/78	S. R. O.	44888
(2) SEE 1978/2	01/20/78	01/20/78	S. R. O.	

SYMBOLS

- Boundary
- Township Meridian Base
- Road allowance, surveyed
- shoreline
- Lot/Concession surveyed
- unsurveyed
- Parcel, surveyed
- unsurveyed
- Right of way, road
- railway
- utility
- Reservation
- Chf. Pt. Piv
- Contour
- Interpolated
- Approximate
- Depression
- Control point (horizontal)
- Flooded land
- Mine head frame
- Pipeline (above ground)
- Railway, single track
- double track
- abandoned
- Road, highway, county, township
- access
- trail, bush
- Shoreline (original)
- Transmission line
- Wooded area

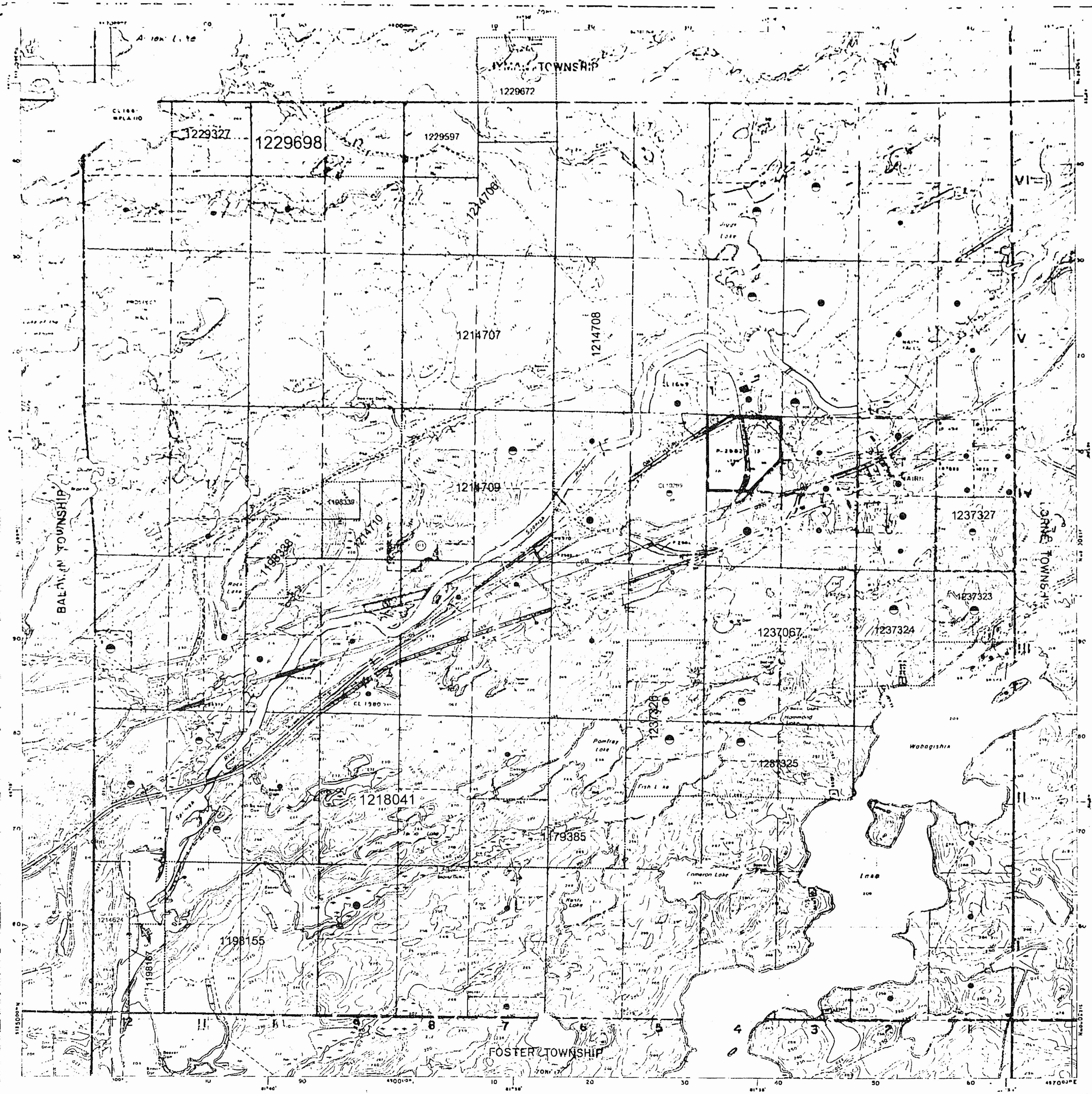
DISPOSITION OF CROWN LANDS

- Patent
- Surface & Mining Rights
- Surface Rights Only
- Mining Rights Only
- Lease
- Surface & Mining Rights
- Surface Rights Only
- Mining Rights Only
- Licence of Occupation
- Order-in-Council
- Cancelled
- Reservation
- Sand & Gravel
- LAND USE PERMIT

NOTES

400 FOOT SURFACE RIGHTS RESERVATION AROUND ALL LAKES AND RIVERS
APPLICATION UNDER SEC. 30(3) DIV. 23/83 See Land Roll File

THE INFORMATION THAT APPEARS ON THIS MAP HAS BEEN COMPILED FROM VARIOUS SOURCES, AND ACCURACY IS NOT GUARANTEED. THOSE WISHING TO STAKE MINING CLAIMS SHOULD CONSULT WITH THE MINING RECORDER, MINISTRY OF NORTHERN DEVELOPMENT AND MINES FOR ADDITIONAL INFORMATION ON THE STATUS OF THE LANDS SHOWN HEREON.



Map base, not land disposition drawings by Survey and Mapping Branch, Ministry of Natural Resources.

This disposition of land, located on tab. 10.1.3 parcel boundaries on this index, is prepared for administrative purposes only.

Hyman Twp. (M-945)

THE TOWNSHIP
OF

NAIRN

DISTRICT OF
SUDBURY

SUDBURY
MINING DIVISION

SCALE: 1-INCH 40 CHAINS

LEGEND

PATENTED LAND	(P)
CROWN LAND SALE	C.S.
LEASES	(L)
CATED LAND	LOC.
LICENSE OF OCCUPATION	L.O.
MINING RIGHTS ONLY	M.R.O.
SURFACE RIGHTS ONLY	S.R.O.
ROADS	(---)
IMPROVED ROADS	(=)
KING'S HIGHWAYS	(=)
RAILWAYS	(=)
POWER LINES	(=)
MARSH OR MUSKEG	(=)
MINES	(X)
CANCELLED	(C)

NOTES

400' Surface Rights Reservation
around all Lakes and Rivers.

Area Shown Thus: SURFACE
RIGHTS Only Withdrawn from Staking.

Sec 42 of the Mining Act.

File: 77206.

SURFACE RIGHTS Only Reserved for the
Dept. of L. & F. in South Half Lot 8 Con II
and all of Lot 9 Con II. Shown thus:
File: 77198.

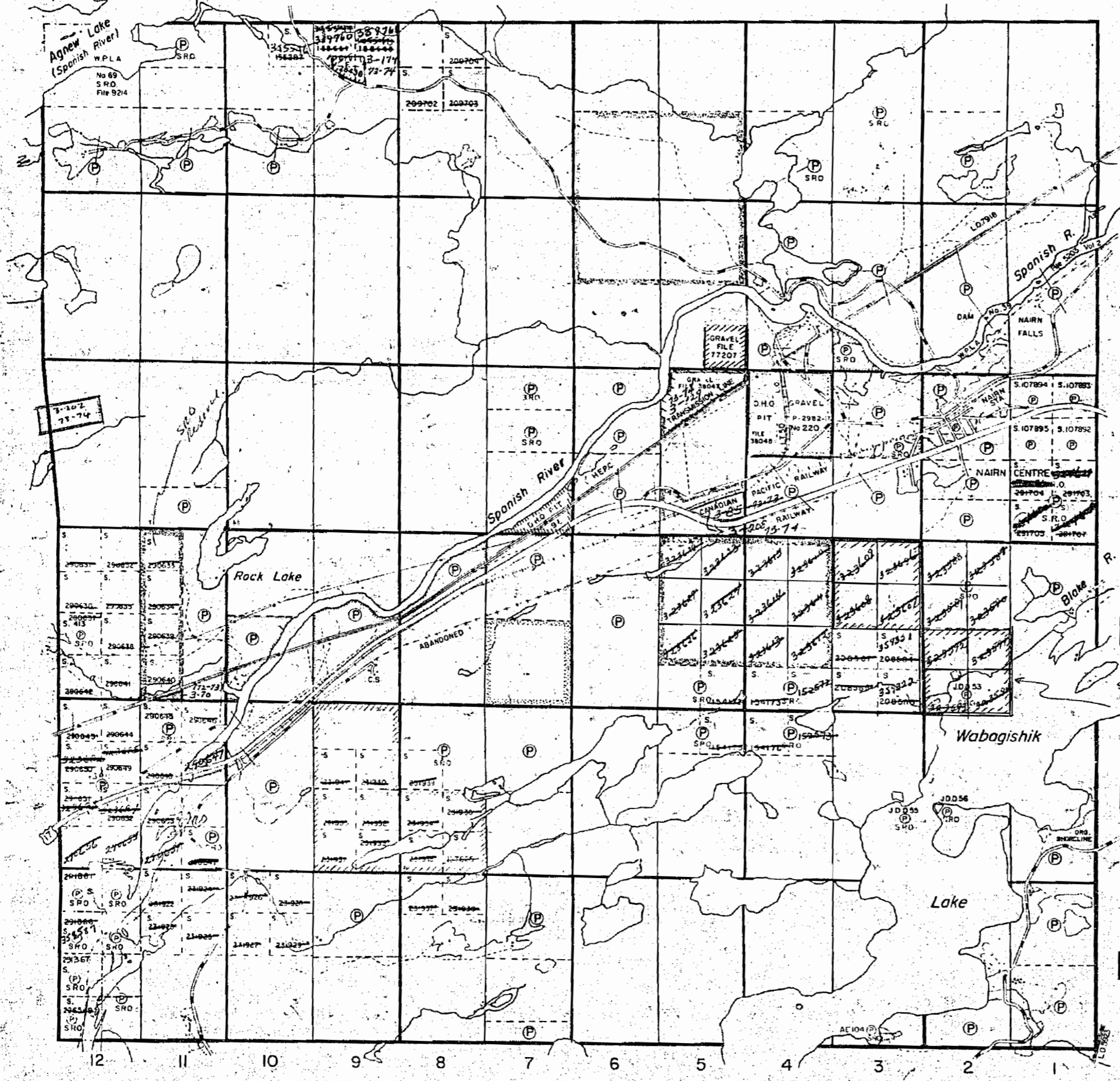
Aug 19/71

PLAN NO **M.883**

ONTARIO
DEPARTMENT OF MINES
AND NORTHERN AFFAIRS

Baldwin Twp. (M-645)

Lorne Twp. (M-999)



Foster Twp. (M-814)

Hyman Twp. (M-945)

SUDBURY MINING DIV. RECEIVED JUN 22 1970 A.M. 7,8,9,10,11,12,1,2,3,4,5,6

THE TOWNSHIP OF

NAIRN

DISTRICT OF SUDBURY

SUDBURY MINING DIVISION

SCALE: 1-INCH 40 CHAINS

LEGEND

- PATENTED LAND (P)
- CROWN LAND SALE (C.S.)
- LEASES (L)
- CATED LAND (Loc.)
- LICENSE OF OCCUPATION (L.O.)
- MINING RIGHTS ONLY (M.R.O.)
- SURFACE RIGHTS ONLY (S.R.O.)
- ROADS
- IMPROVED ROADS
- KING'S HIGHWAYS
- RAILWAYS
- POWER LINES
- MARSH OR MUSKEG
- MINES
- CANCELLED

NOTES

400' Surface Rights Reservation around all Lakes and Rivers.

Area Shown Thus: SURFACE RIGHTS Only Withdrawn from Staking, Sec.42 of the Mining Act. File: 77208.

SURFACE RIGHTS Only Reserved for the Dept. of L. & F. in South Half Lot 8 Con II and all of Lot 9 Con II Shown thus: File: 77198.

N 1/2 lot 4, Con IV is now DHO pit

June 24/70

PLAN NO. M.883

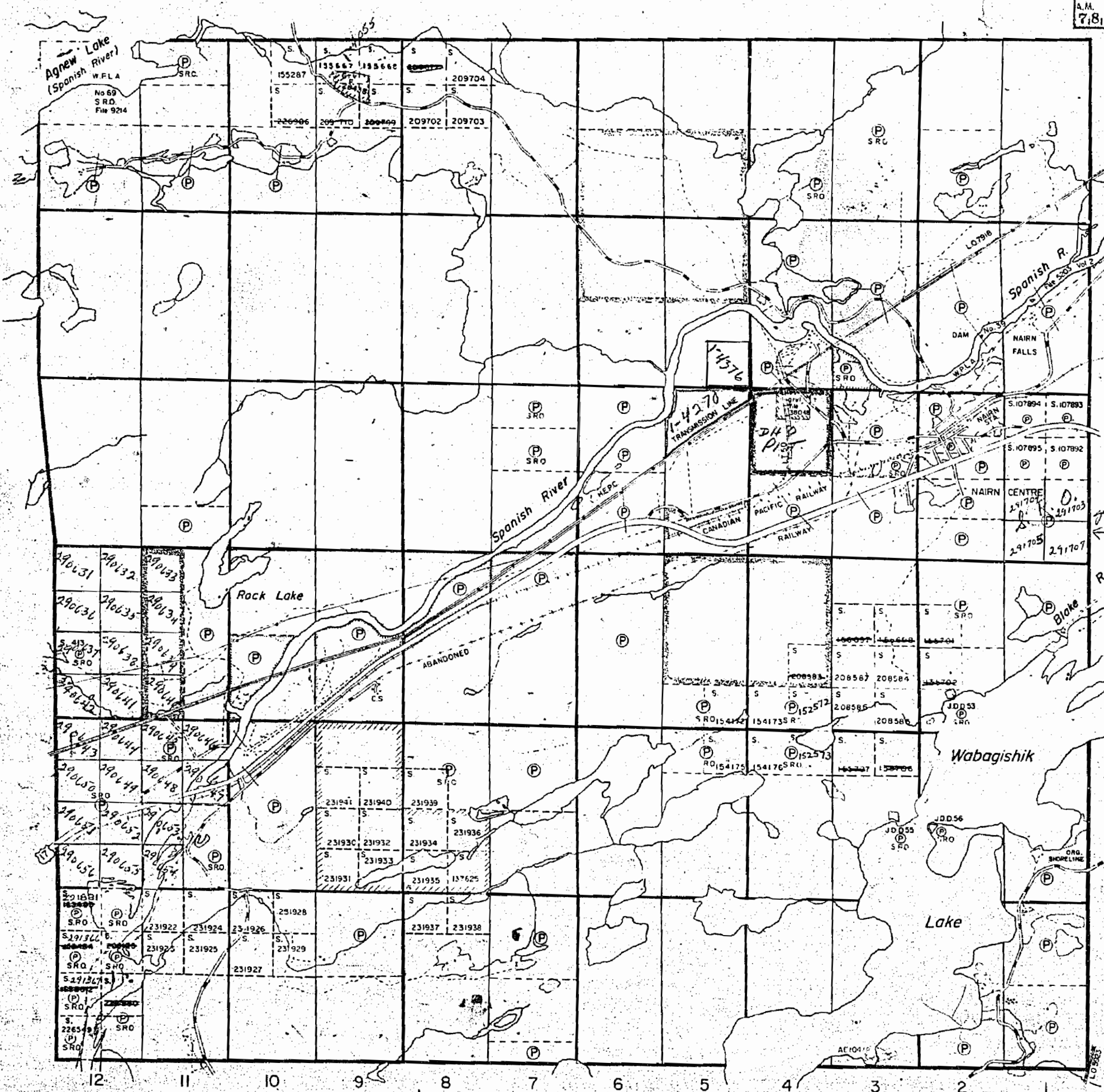
DEPARTMENT OF MINES

ONTARIO

Baldwin Twp. (M-645)

Lorne Twp. (M-999)

Foster Twp. (M-814)



883.M

883

Twp file

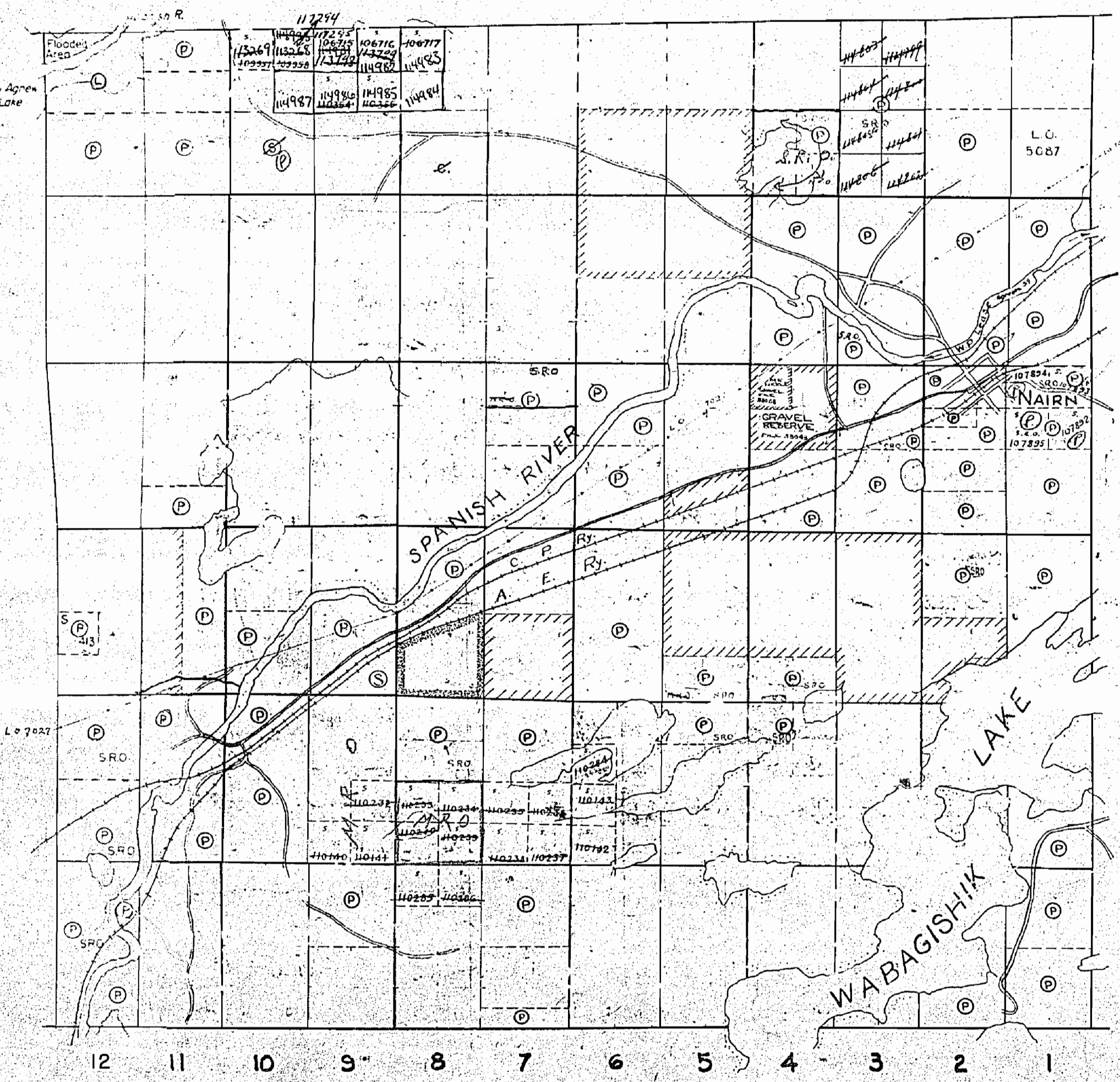
HYMAN

THE TOWNSHIP
OF
NAIRN
DISTRICT OF SUDBURY
SUDBURY MINING
DIVISION
SCALE: 1 INCH TO 40 CHAINS

NAIRN TWP

BALDWIN

LORNE



LEGEND

- PATENTED LAND (P)
- CROWN LAND SALE (S)
- CROWN LEASE (L)
- LICENSE OF OCCUPATION (L.O.)
- LOCATED LAND (Loc)
- RAILWAYS (---)
- WATER POWER LEASE (W.P.L)
- IMPROVED ROADS (---)
- ROADS (---)

NOTES

Land indicated thus withdrawn from staking for Reforestation

5/8 LOT 8, CON. 2, AND ALL OF LOT 9, CON 2, SURFACE RIGHTS ONLY RESERVED.

400' Reserve around all lakes & rivers to Dept. of Lands & Forests.

AREA SHOWN THUS SURFACE RIGHTS ONLY RESERVED TO DEPARTMENT OF LANDS & FORESTS. FILE 16265.

FOSTER

M. 883

Oct 27/69

DEPARTMENT OF MINES
— ONTARIO —

883.M

NAIRN

DISTRICT OF SUDBURY

SUDBURY MINING DIVISION


SCALE: 1-INCH = 40 CHAINS


LEGEND

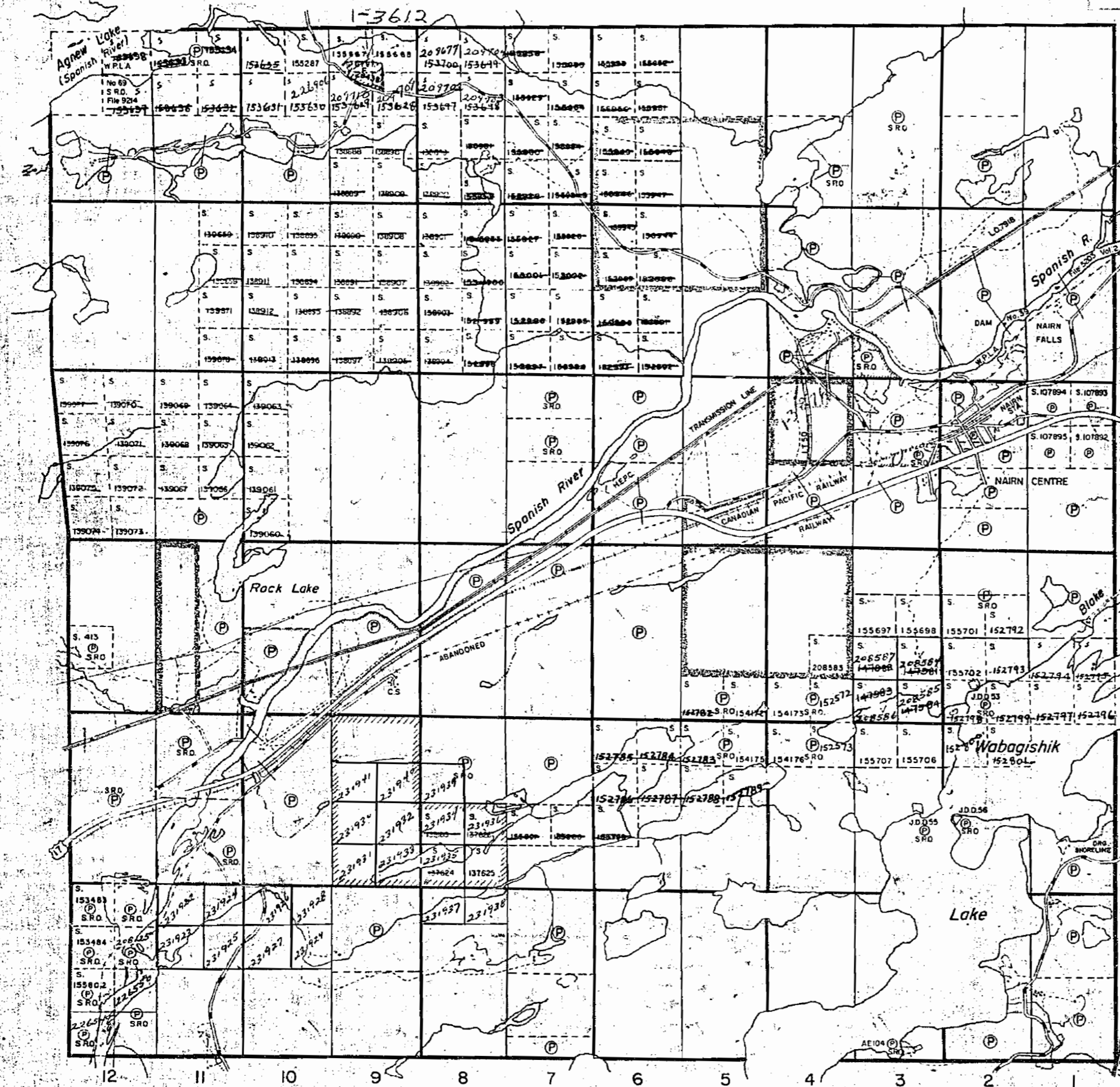
- PATENTED LAND (P)
- CROWN LAND SALE (C.S.)
- LEASES (L)
- PATENTED LAND (Loc.)
- LICENSE OF OCCUPATION (L.O.)
- MINING RIGHTS ONLY (M.R.O.)
- SURFACE RIGHTS ONLY (S.R.O.)
- ROADS
- IMPROVED ROADS
- KING'S HIGHWAYS
- RAILWAYS
- POWER LINES
- MARSH OR MUSKEG
- MINES
- CANCELLED (C)

NOTES

400' Surface Rights Reservation around all Lakes and Rivers.

Area Shown Thus: , SURFACE RIGHTS Only Withdrawn from Staking. Sec.42 of the Mining Act. File: 77208.

SURFACE RIGHTS Only Reserved for the Dept. of L.B.F. in South Half Lot 8, Con 11 and all of Lot 9 Con 11 Shown thus:  File: 77198.



June 30/69

Hyman Twp. (M-945)

THE TOWNSHIP OF

NAIRN

DISTRICT OF SUDBURY

SUDBURY MINING DIVISION

SCALE: 1-INCH = 40 CHAINS

LEGEND

PATENTED LAND	Ⓟ
CROWN LAND SALE	C.S.
LEASES	Ⓛ
PATENTED LAND	Loc.
LICENSE OF OCCUPATION	L.O.
MINING RIGHTS ONLY	M.R.O.
SURFACE RIGHTS ONLY	S.R.O.
ROADS	—
IMPROVED ROADS	—
KING'S HIGHWAYS	—
RAILWAYS	—
POWER LINES	—
MARSH OR MUSKEG	—
MINES	ⓧ
CANCELLED	C.

NOTES

400' Surface Rights Reservation around all Lakes and Rivers.

Area Shown Thus: SURFACE RIGHTS Only Withdrawn from Staking. Sec.42 of the Mining Act. File: 77208.

SURFACE RIGHTS Only Reserved for the Dept. of L. & F. in South Half Lot 8 Con II and all of Lot 9 Con II Shown Thus: File: 77198.

Old

VI

V

IV

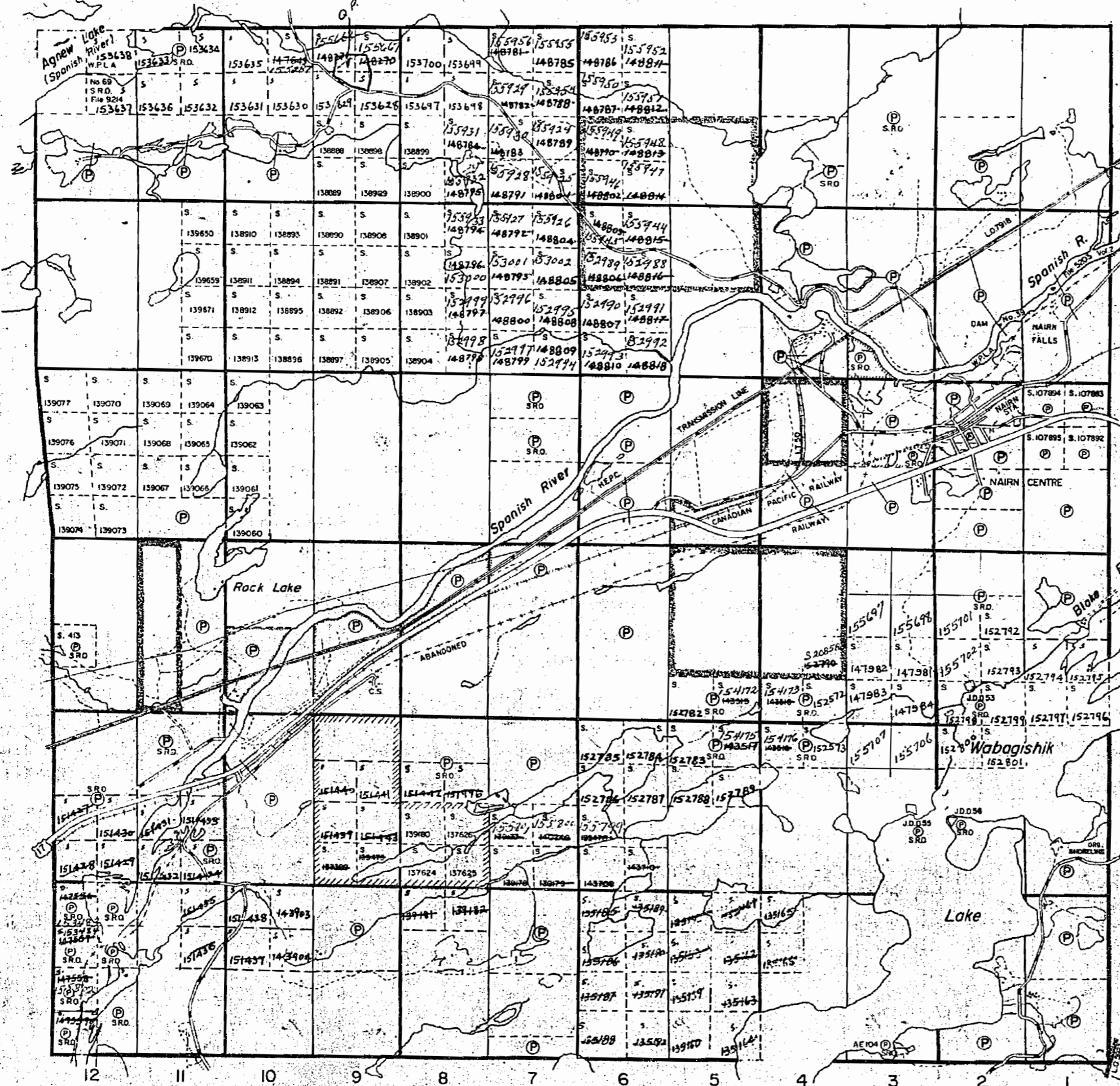
III

II

I

Lorne Twp. (M-999)

Baldwin Twp. (M-645)



12 11 10 9 8 7 6 5 4 3 2 1

Foster Twp. (M-814)

PLAN NO. M.883

DEPARTMENT OF MINES

— ONTARIO —

Oct 1/68

883

HYMAN

Old map file

TOWNSHIP OF
NAIRN


DISTRICT OF SUDBURY
SUDBURY MINING
DIVISION

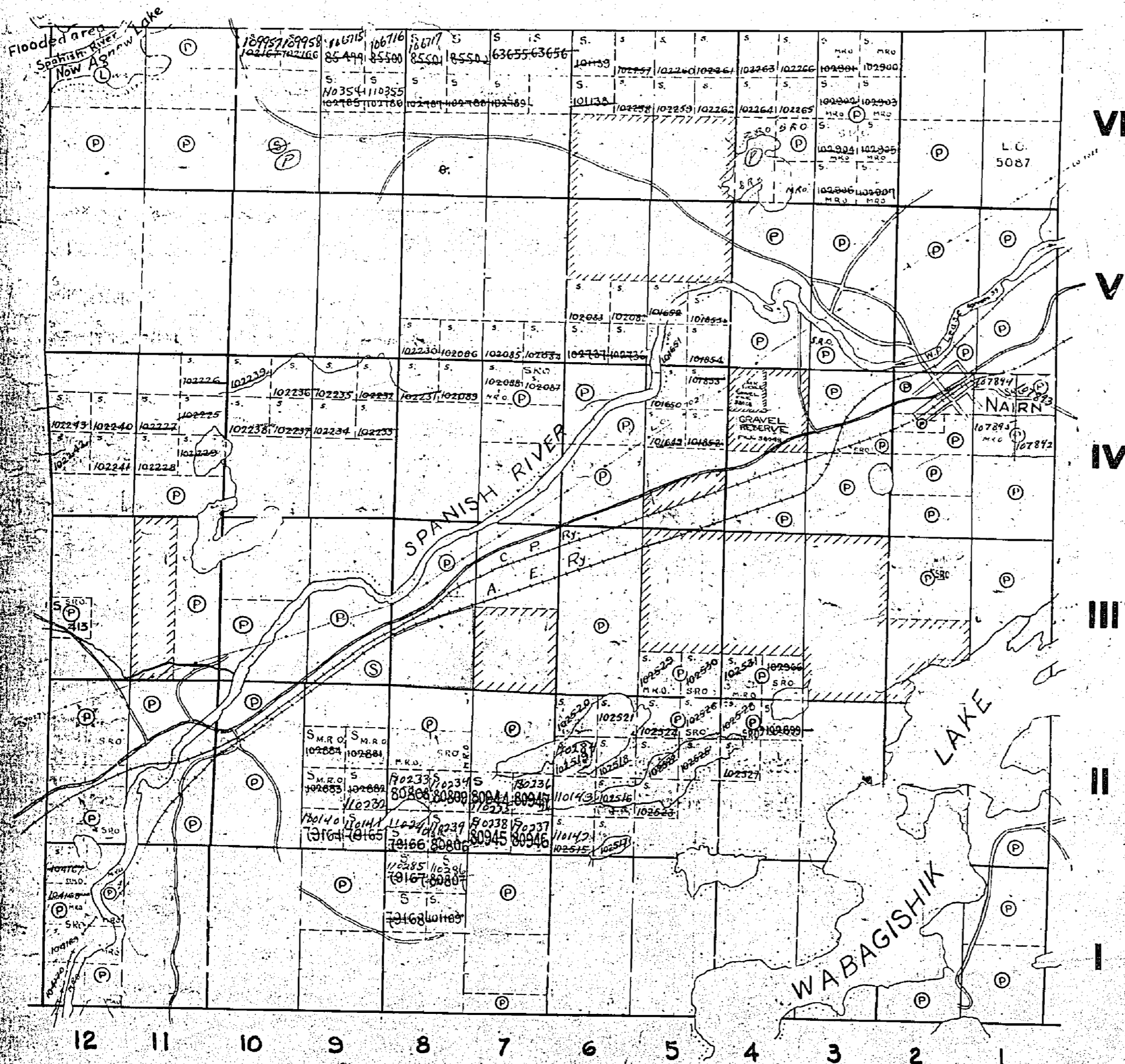
SCALE: 1 INCH TO 40 CHAINS

LEGEND

- PATENTED LAND (P)
- CROWN LAND SALE (S)
- CROWN LEASE (L)
- LICENSE OF OCCUPATION L.O.
- LOCATED LAND Loc
- RAILWAYS ---
- WATER POWER LEASE W.P.L.
- IMPROVED ROADS ---
- ROADS ---

NOTES

Land indicated thus  withdrawn from staking for Reforestation
 S.R.D. 1st Lot 3 Con 3 withdrawn by L. + M. (Stevens Oct. 26/59)



LORNE

FOSTER

M.883

Feb 23/68

Hyman Twp. (M-945)

THE TOWNSHIP OF

NAIRN

DISTRICT OF SUDBURY

SUDBURY MINING DIVISION

SCALE: 1-INCH 40 CHAINS

LEGEND

- PATENTED LAND Ⓟ
- CROWN LAND SALE C.S.
- LEASES L
- CATED LAND Loc.
- LICENSE OF OCCUPATION L.O.
- MINING RIGHTS ONLY M.R.O.
- SURFACE RIGHTS ONLY S.R.O.
- ROADS —
- IMPROVED ROADS —
- KING'S HIGHWAYS —
- RAILWAYS —
- POWER LINES —
- MARSH OR MUSKEG —
- MINES R
- CANCELLED C.

NOTES

400' Surface Rights Reservation around all Lakes and Rivers.

Area Shown Thus: SURFACE RIGHTS Only Withdrawn from Staking. Sec.42 of the Mining Act. File: 77208.

SURFACE RIGHTS Only Reserved for the Dept. of L. & F. in South Half: Lot 8 Con II and all of Lot 9 Con II Shown thus: File: 77198.

July 30/68

Mar 2/67

PLAN NO. M.883

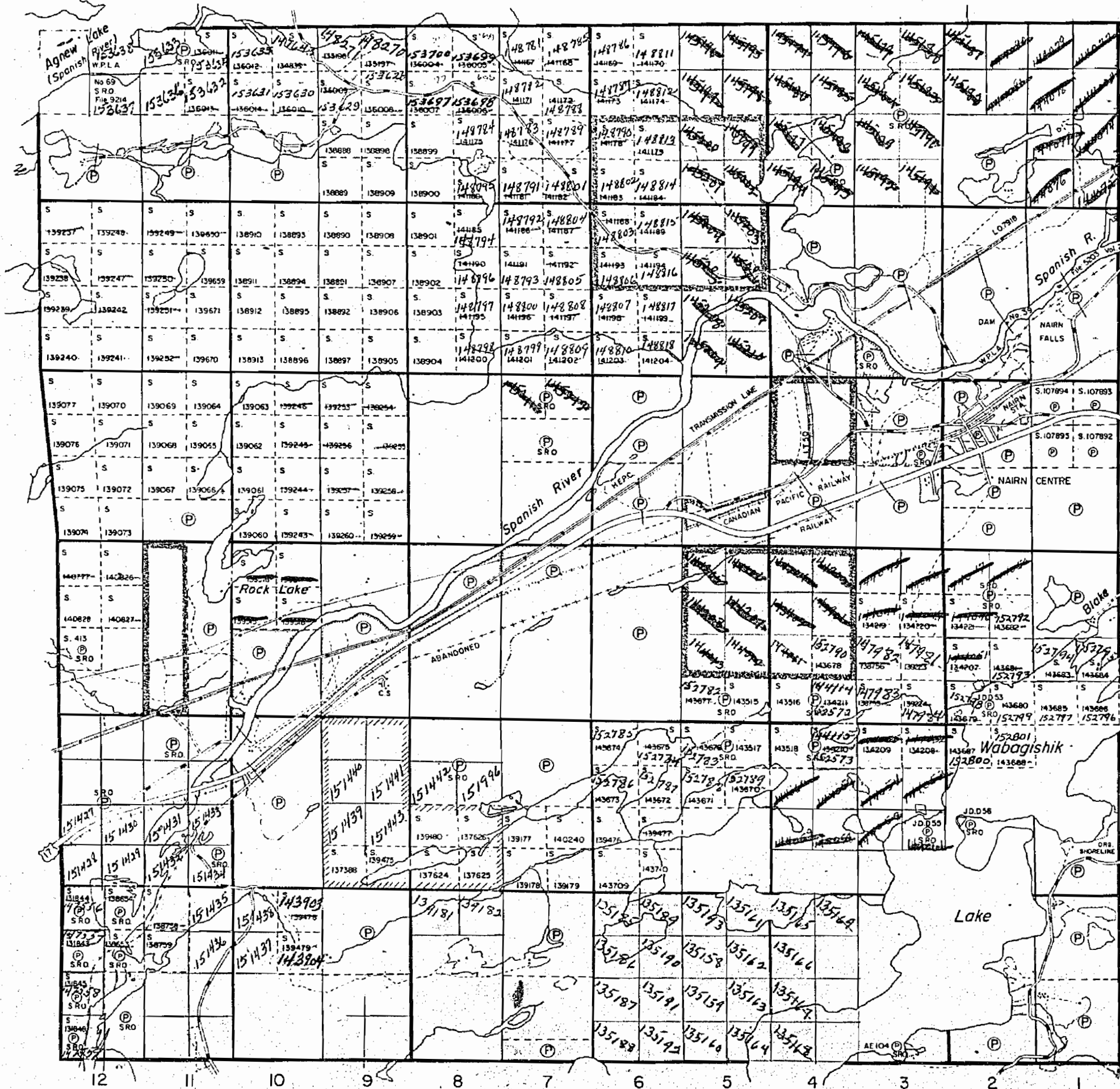
DEPARTMENT OF MINES

— ONTARIO —

Baldwin Twp. (M-645)

Lorne Twp. (M-999)

Foster Twp. (M-814)



883

883

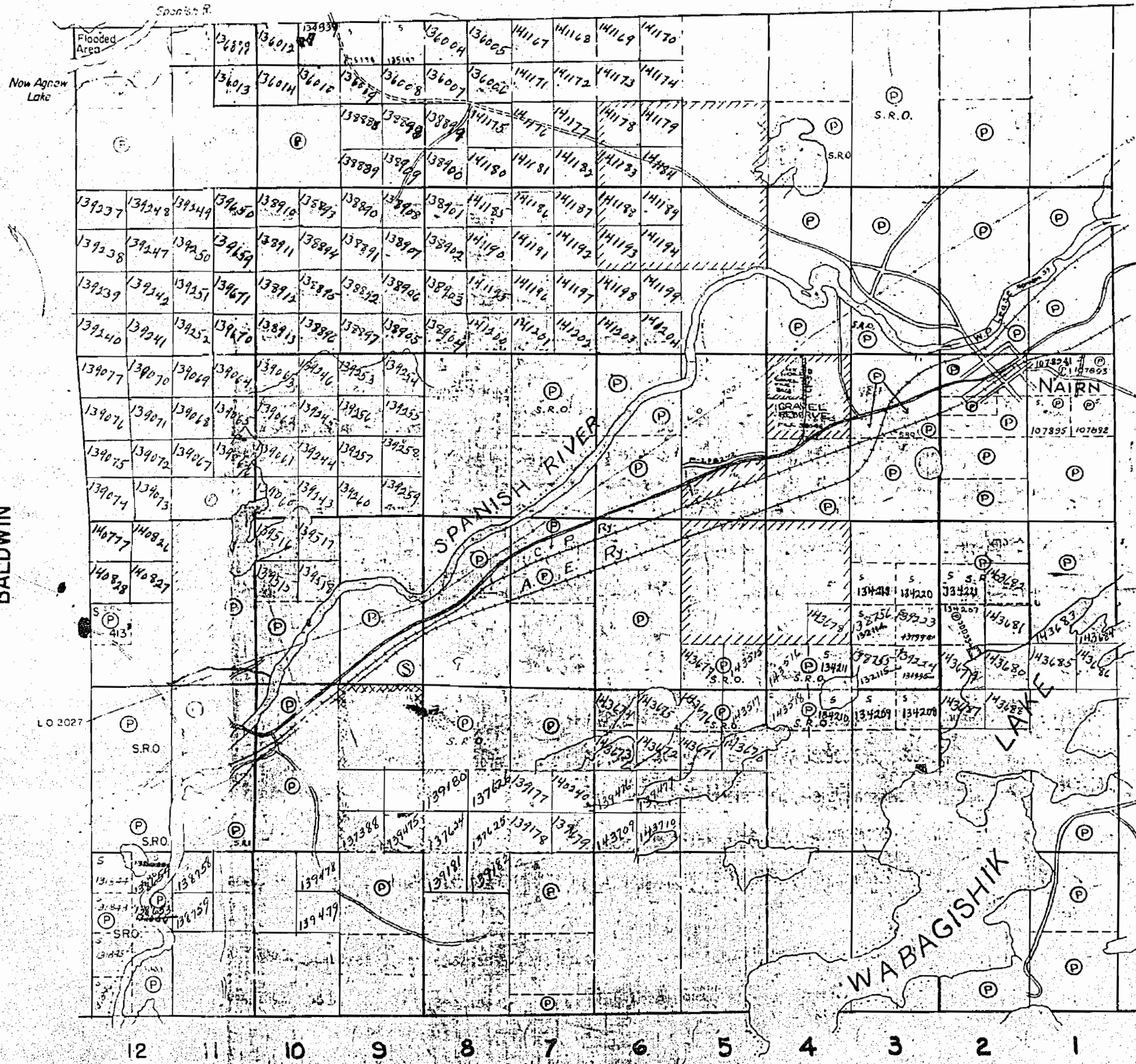
HYMAN

THE TOWNSHIP OF
OF
NAIRN

DISTRICT OF SUDBURY
SUDBURY MINING
DIVISION

SCALE: 1 INCH TO 40 CHAINS

Old



LEGEND

- PATENTED LAND (P)
- CROWN LAND SALE (S)
- CROWN LEASE (L)
- LICENSE OF OCCUPATION L.O.
- LOCATED LAND Loc
- RAILWAYS (R)
- WATER POWER LEASE W.P.L.
- IMPROVED ROADS (Dashed line)
- ROADS (Solid line)

NOTES

- AREA SHOWN THUS: [Hatched box] SURFACE RIGHTS ONLY WITHDRAWN FROM STAKING, SEC. 42 OF THE MINING ACT. FILE: 77208.
- 3/4 LOT 8, CON. 2, AND ALL OF LOT 9, CON 2, SURFACE RIGHTS ONLY RESERVED. SHOWN THUS: [Hatched box]
- 400' Surface Rights Reservation around all Lakes and Rivers.
- AREA SHOWN THUS: [Hatched box] SURFACE RIGHTS ONLY RESERVED TO DEPARTMENT OF LANDS & FORESTS FILE: 16265.

883

BALDWIN

LORNE

FOSTER

M. 883

May 26/66

C.B.M.

883

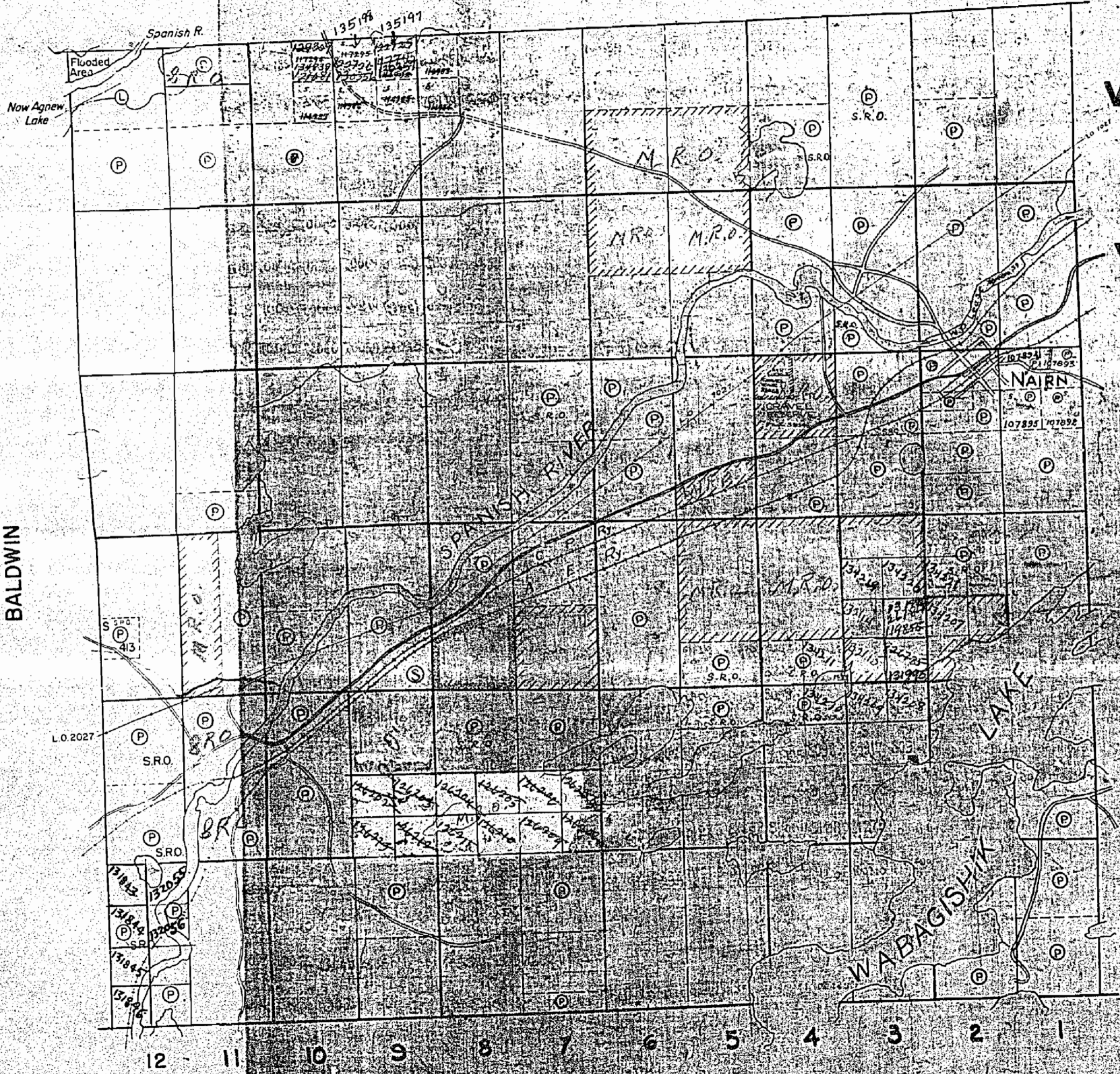
HYMAN

Old

THE TOWNSHIP OF NAIRN

DISTRICT OF SUDBURY
SUDBURY MINING
DIVISION

SCALE: 1 INCH TO 40 CHAINS



LEGEND

- PATENTED LAND (P)
- CROWN LAND SALE (S.R.O.)
- CROWN LEASE (L)
- LICENSE OF OCCUPATION (L.O.)
- LOCATED LAND (L.C.)
- RAILWAYS (R)
- WATER POWER LEASE (W.P.L.)
- IMPROVED ROADS (I.R.)
- ROADS (Rd)

NOTES

- Land indicated with hatching withdrawn from staking for Reclamation.
- 3/4 LOT 8, CON 2, AND ALL OF LOTS 9, CON 2, SURFACE RIGHTS ONLY RESERVED.
- 400' Surface Rights Reservoir around all Lakes and Rivers.
- AREA SHOWN WITH SURFACE RIGHTS ONLY RESERVED TO DEPARTMENT OF LANDS & FORESTS FILE 18264

WABAGISHIK

BALDWIN

LORNE

FOSTER

M. 883

DEPARTMENT OF MINES
— ONTARIO —

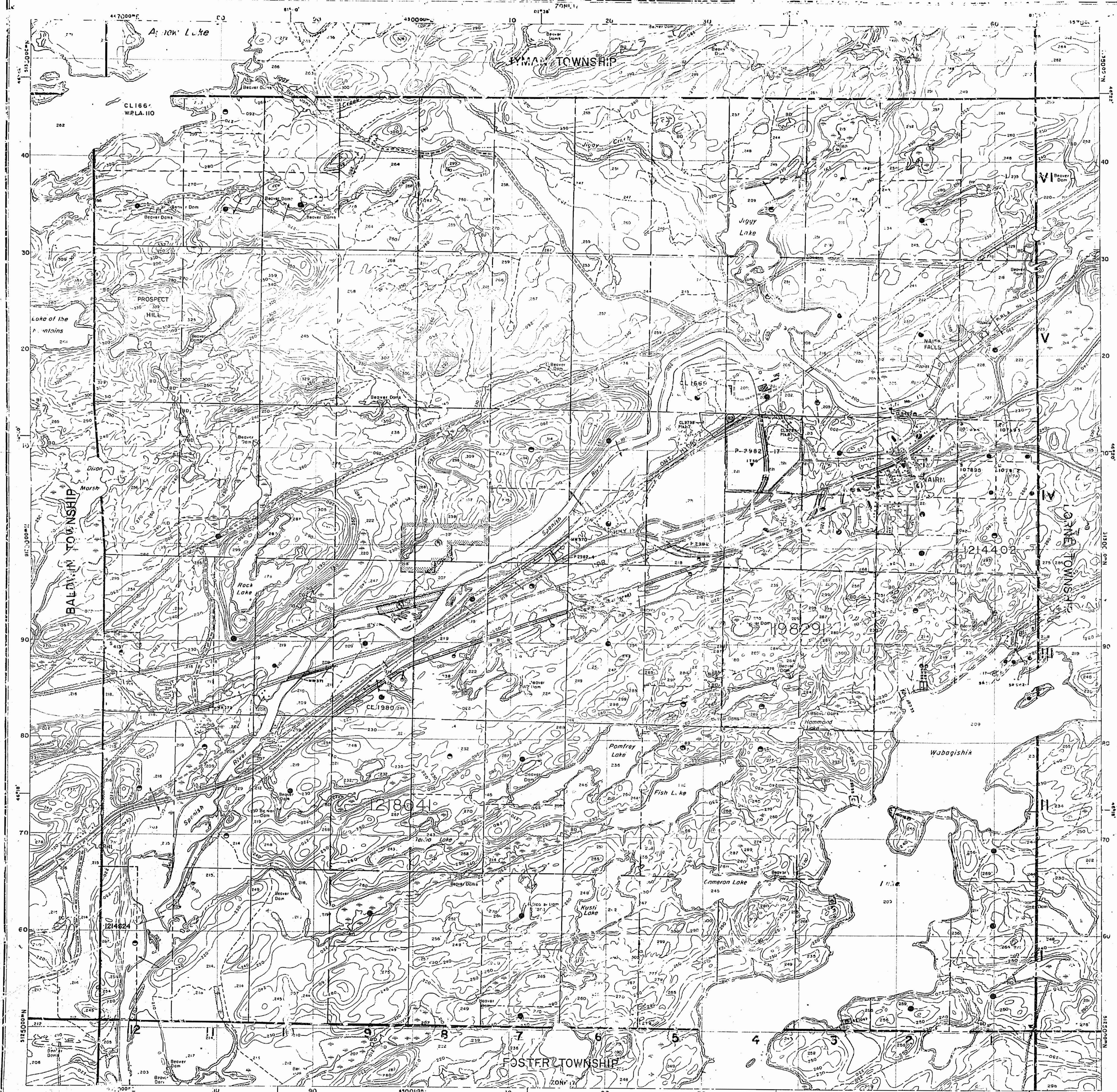
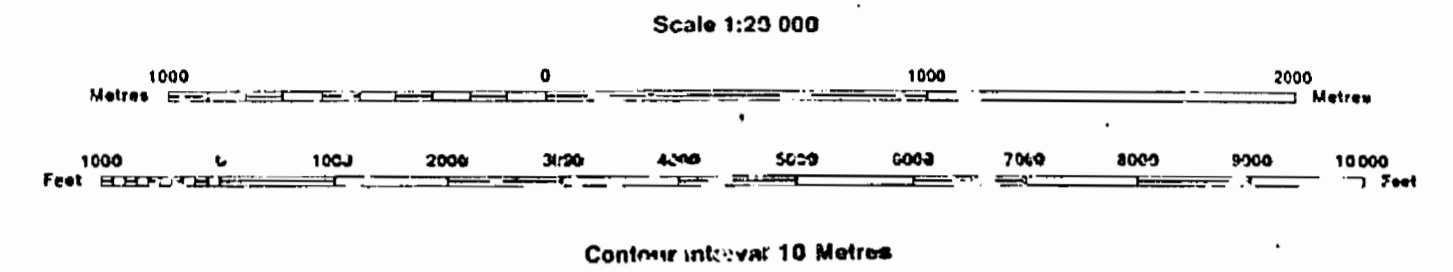
1883

In Service June 30, 1988

INDEX TO LAND DISPOSITION

PLAN
G-2976
TOWNSHIP
NAIRN

M.N.D. ADMINISTRATIVE DISTRICT
FSPANOLA
MINING DISTRICT
SUDBURY
LAND TILES/REGISTRATION
SUDBURY



SYMBOLS

- Boundary
- Township, Meridian, Parcel
- Road allowance; surveyed
- Lot/Concession; surveyed
- Parcel; surveyed
- Right-of-way; road
- Reservation
- Contour
- Appropriation
- Occupied point (horizontal)
- Fixed land
- Mine head frame
- Pipeline (above ground)
- Railway, single track
- Road; highway, county, township
- Shoreline (original)
- Transmission line
- Wooded area

AREAS WITHDRAWN FROM DISPOSITION

Description	Order No.	Date	Disposition	File
SEC. 34/93	w. 1/84	10/5/8	S.R.O.	168539
SEC. 36/93	w. 26/85 NR	12/2/85	S.R.O.	

DATE OF ISSUE
 JUN 30 1988
 SUDBURY
 MINING RECORDER'S OFFICE

DISPOSITION OF CROWN LANDS

- Patrol
- Surface & Mining Rights
- Surface Rights Only
- Mining Rights Only
- Leas
- Surface & Mining Rights
- Surface Rights Only
- Mining Rights Only
- Licence of Occupation
- Order-in-Council
- Cancelled
- Reservation
- Sand & Gravel

NOTES
 400 FOOT SURFACE RIGHTS RESERVATION AROUND ALL LAKES AND RIVERS.
 APPLICATION UNDER SEC. 30(b) Dec. 23/93 See Land Roll File.

THE INFORMATION THAT APPEARS ON THIS MAP HAS BEEN COMPILED FROM VARIOUS SOURCES, AND ACCURACY IS NOT GUARANTEED. THOSE WISHING TO STAKE MINING CLAIMS SHOULD CONSULT WITH THE MINING RECORDER, MINISTRY OF NORTHERN DEVELOPMENT AND MINES, FOR ADDITIONAL INFORMATION ON THE STATUS OF THE LANDS SHOWN HEREON.

NAIRN TWP.

G-2976

THE TOWNSHIP
OF
NAIRN


DISTRICT OF SUDBURY
SUDBURY MINING
DIVISION

SCALE: 1 INCH TO 40 CHAINS

LEGEND

PATENTED LAND	(P)
CROWN LAND SALE	(L)
CROWN LEASE	(C)
LICENSE OF OCCUPATION	L.O.
LOCATED LAND	Loc
RAILWAYS	(R)
WATER POWER LEASE	W.P.L.
IMPROVED ROADS	(R)
ROADS	(R)

NOTES

Land indicated thus  withdrawn from staking for Reforestation

Lot 2, Con. 4, Sec. 5, of Spanish River Township, reserved to Dept. of Highways, Chain along western boundary and 4 shares.

Q.P. 3-7 Expire Nov. 31/55

Eng. Pts. in lot 12 Con. 2 and June 1/53. Only 1/20th of area.

PT. OF LOT 3 CON. 5
32.0 ACRES OPEN M.R.O.
JUNE 1/54
PT. OF PARCEL 238 ACRES

Q.P. 1-121 SUNSET P.O.S. and Expire Nov. 31/55

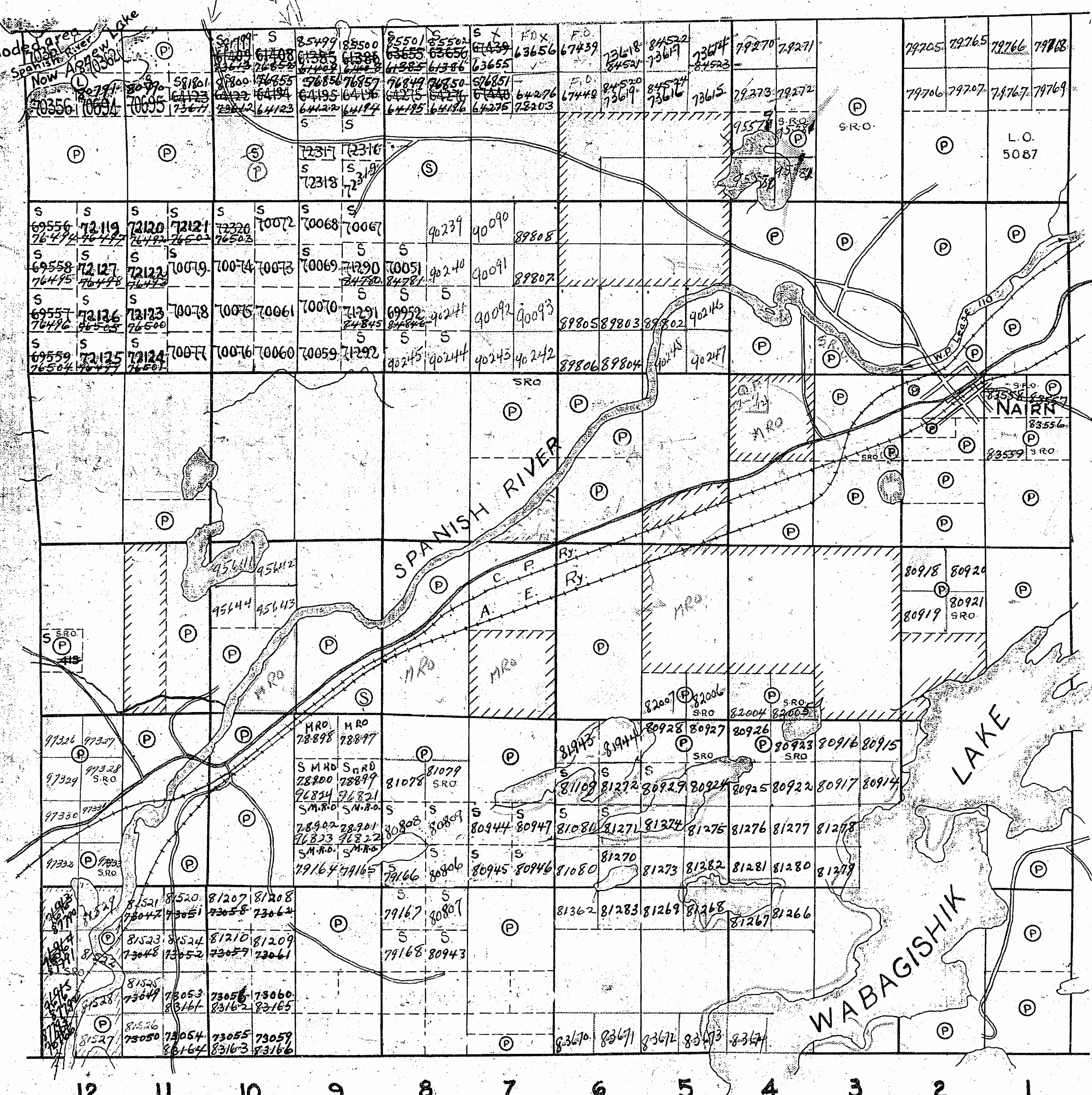
SE PT LOT 10 CON. 3	
N/2 " " "	
SPT " " "	
SPT " " "	
N3/4 " " "	

REFORESTATION
M.R.O.

HYMAN

L.R.
Temp. File

Survey Post
Survey Post in ditch
Road



VI
V
IV
III
II
I

LORNE

FOSTER

M.883

DEPARTMENT OF MINES
— ONTARIO —

Nov 25/53

(L)

Hyman Twp. (M-945)

THE TOWNSHIP OF

NAIRN

DISTRICT OF SUDBURY

SUDBURY MINING DIVISION

SCALE: 1-INCH = 40 CHAINS

LEGEND

- PATENTED LAND Ⓟ
- CROWN LAND SALE C.S.
- LEASES Ⓛ
- CATED LAND Loc.
- LICENSE OF OCCUPATION L.O.
- MINING RIGHTS ONLY M.R.O.
- SURFACE RIGHTS ONLY S.R.O.
- ROADS —
- IMPROVED ROADS —
- KING'S HIGHWAYS —
- RAILWAYS —
- POWER LINES —
- MARSH OR MUSKEG —
- MINES *
- CANCELLED c.

NOTES

400' Surface Rights Reservation around all Lakes and Rivers.

Area Shown Thus: SURFACE RIGHTS Only Withdrawn from Staking.

Sec.42 of the Mining Act.

File: 77208.

SURFACE RIGHTS Only Reserved for the Dept. of L. & F. in South Half Lot 8 Con II and all of Lot 9 Con II Shown thus:

File: 77198.

PLAN NO. **M.883**

DEPARTMENT OF MINES

— ONTARIO —

Old

VI

V

IV

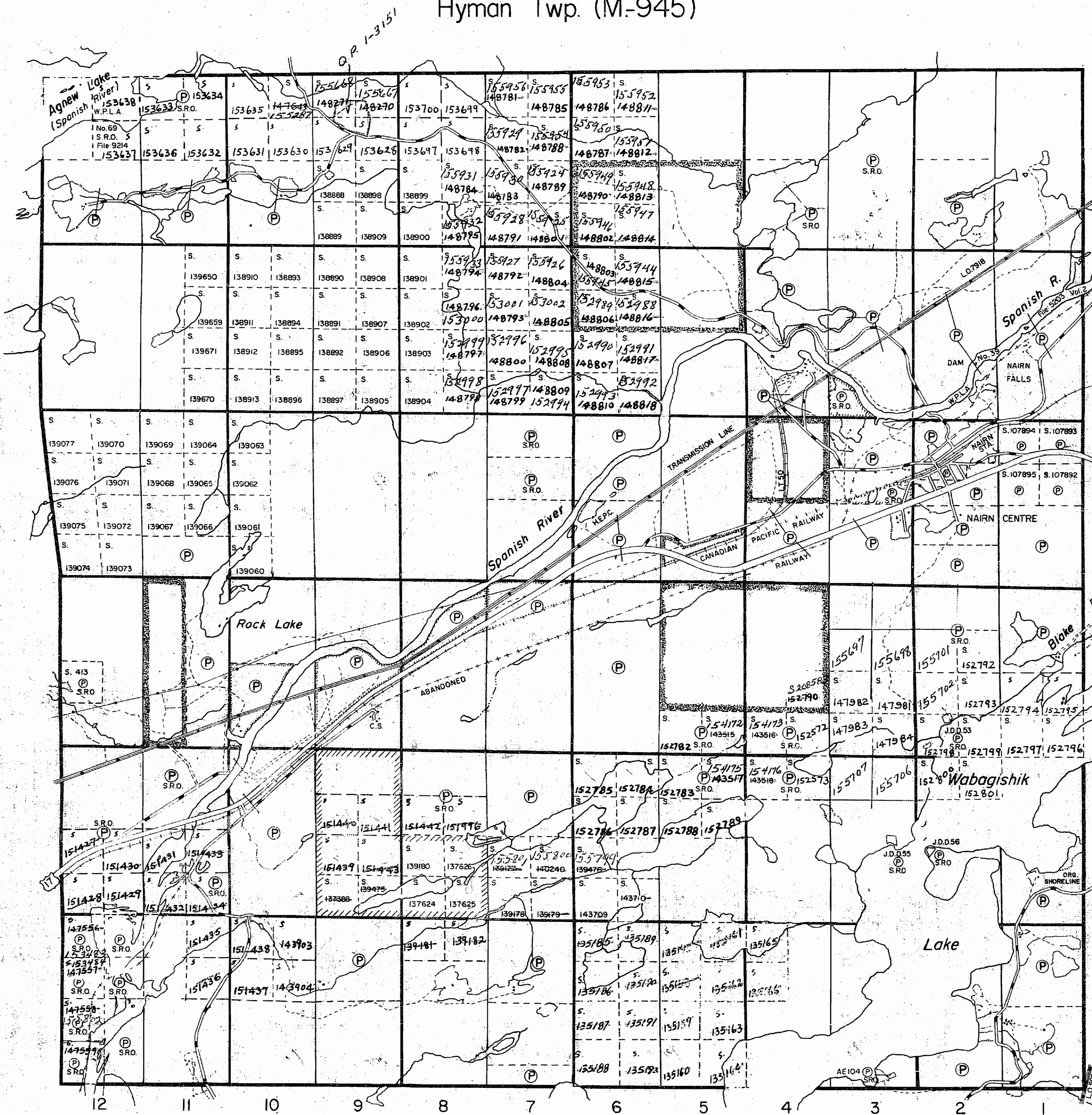
III

II

I

Lorne Twp. (M-999)

Baldwin Twp. (M-645)



Foster Twp. (M-814)

Oct 2/68

883.M

WIKM IMB

883.M

Twp File

HYMAN

THE TOWNSHIP OF OF NAIRN


DISTRICT OF SUDBURY
SUDBURY MINING
DIVISION

SCALE: 1 INCH TO 40 CHAINS

LEGEND

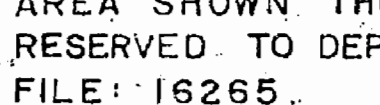
- PATENTED LAND (P)
- CROWN LAND SALE (S)
- CROWN LEASE (L)
- LICENSE OF OCCUPATION L.O.
- LOCATED LAND Loc
- RAILWAYS Ry.
- WATER POWER LEASE W.P.L.
- IMPROVED ROADS (dashed line)
- ROADS (solid line)

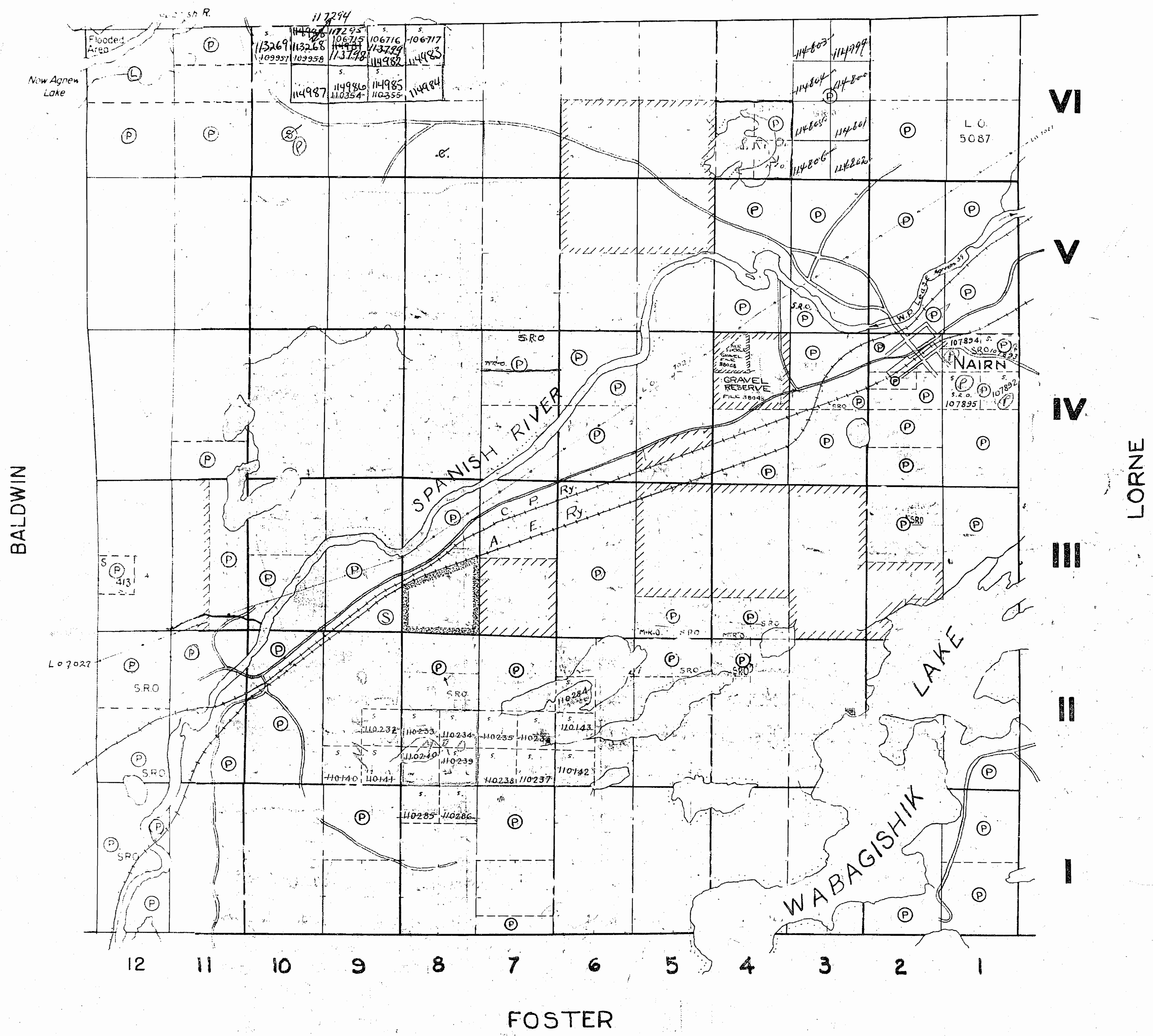
NOTES

Land indicated thus  withdrawn from staking for Reforestation

5/8 LOT 8, CON. 2, AND ALL OF LOT 9, CON 2, SURFACE RIGHTS ONLY RESERVED.

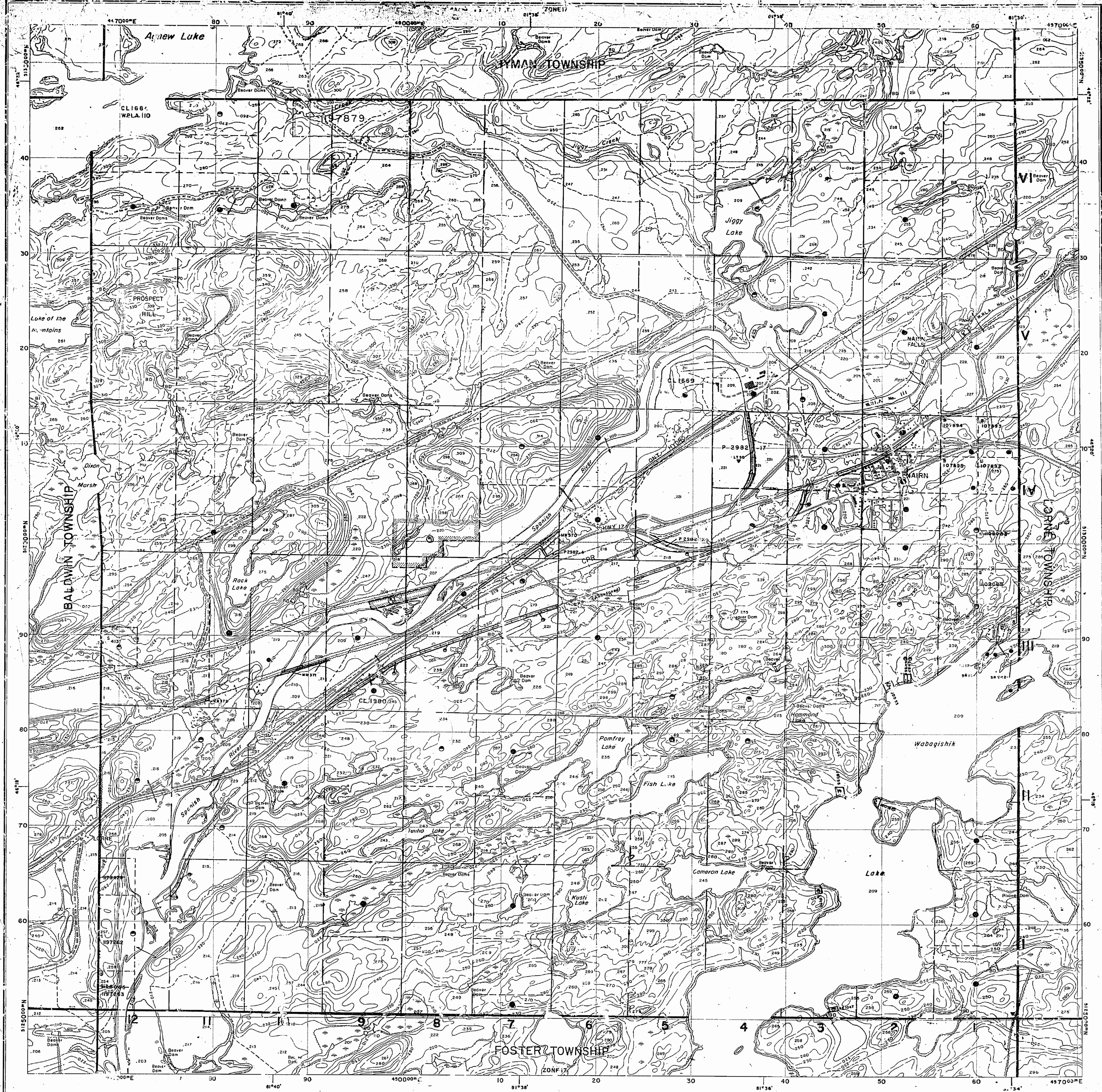
400' Reserve around all lakes & rivers to Dept. of Lands & Forests.

AREA SHOWN THUS  SURFACE RIGHTS ONLY RESERVED TO DEPARTMENT OF LANDS & FORESTS. FILE: 16265.



M. 883

Oct 27/69



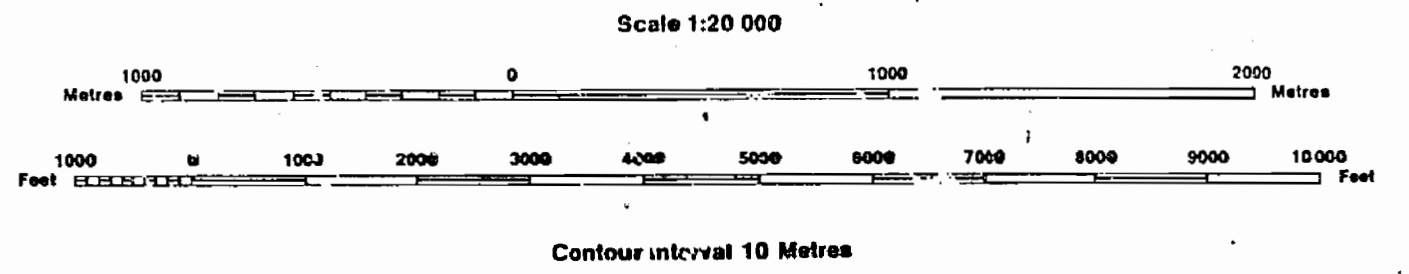
In Service: June 30, 1988

INDEX TO LAND DISPOSITION

PLAN
G-2976
 TOWNSHIP
NAIRN

DATE OF ISSUE
 JUN 30 1988
 MINING RECORDS OFFICE

M. N. R. ADMINISTRATIVE DISTRICT
FSPANOLA
 MINING DIVISION
SUDBURY
 LAND TITLES/REGISTRATION DIVISION
SUDBURY



AREAS WITHDRAWN FROM DISPOSITION

Description	Order No.	Date	Disposition	File
SEC. 34/80	W.1/84	10/5/85	S.R.O.	188539
SEC. 34/80	W.2/85	NER 12/12/85	S.R.O.	

SYMBOLS

- Boundary Township, Meridian, Base line
- Road allowance; surveyed, sharrow
- Lot/Concession; surveyed, unsurveyed
- Parcel; surveyed, unsurveyed
- Right-of-way; road, railway, utility
- Reservation
- Cut, Fill, Pile
- Contour Interpolated, Approximate, Depression
- Control point (horizontal)
- Flooded land
- Mine head frame
- Pipeline (above ground)
- Railway; single track, double track, abandoned
- Road; highway, county, township access, trail, bush
- Shoreline (original)
- Transmission line
- Wadeable area

DATE OF ISSUE
 JUN 30 1988
 SUPERVISOR
 MINING RECORDS OFFICE

DISPOSITION OF CROWN LANDS

- Patent Surface & Mining Rights
- Surface Rights Only
- Mining Rights Only
- Lease Surface & Mining Rights
- Surface Rights Only
- Mining Rights Only
- Licence of Occupation
- Order-in-Council
- Cancelled
- Reservation
- Sand & Gravel

NOTES
 400 FOOT SURFACE RIGHTS RESERVATION AROUND ALL LAKES AND RIVERS.

THE INFORMATION THAT APPEARS ON THIS MAP HAS BEEN COMPILED FROM VARIOUS SOURCES, AND ACCURACY IS NOT GUARANTEED. THOSE WISHING TO STAKE MINING CLAIMS SHOULD CONSULT WITH THE MINING RECORDER, MINISTRY OF NORTHERN DEVELOPMENT AND MINES, FOR ADDITIONAL INFORMATION ON THE STATUS OF THE LANDS SHOWN HEREON.

NAINR TWP
 G-2976



Ontario

Ministry of Natural Resources

Ministry of Northern Development and Mines

Revised June 30, 1972

INDEX TO LAND DISPOSITION

PLAN

G - 2976

TOWNSHIP

NAIRN

M. R. A. ADMINISTRATION DISTRICT

FSPANOLA


118228 - 118227

SUDBUKY

LAND FILES/REGISTRY DISTRICT

SUDBUKY

Scale 1:25,000



Contours are 10 Meters

AREAS WITHDRAWN FROM DISPOSITION

M. R. O. - MINING RIGHTS ONLY
S. R. O. - SURFACE RIGHTS ONLY
M. + S. - MINING AND SURFACE RIGHTS

Description	Order No.	Date	Disposition	File
(R1) SEE 16/100	01/784	05/72	S. R. O.	188339
(R2) SEE 16/100	02/784	12/72	S. R. O.	

SYMBOLS

- Boundary
- Township, Meridian, Baseline
- Road allowance, surveyed
- shoreline
- Lot/Concession, surveyed
- unsurveyed
- Parcel, surveyed
- unsurveyed
- Right-of-way, road
- railway
- utility
- Reservation
- Cliff, Pit, Pile
- Contour
- Interpolated
- Approximate
- Depression
- Control point (horizontal)
- Flooded land
- Mine head frame
- Pipeline (above ground)
- Railway, single track
- double track
- abandoned
- Road, highway, county, township
- access
- trail, bush
- Shoreline (original)
- Transmission line
- Wooded area

DISPOSITION OF CROWN LANDS

- Patent
- Surface & Mining Rights
- Surface Rights Only
- Mining Rights Only
- Lease
- Surface & Mining Rights
- Surface Rights Only
- Mining Rights Only
- Licence of Occupation
- Order-in-Council
- Cancelled
- Reservation
- Sand & Gravel
- LAND USE PERMIT

NOTES

400 FOOT SURFACE RIGHTS RESERVATION AROUND ALL LAKES AND RIVERS.
APPLICATION UNDER SEC. 30(1) OF THE 1972 LAND REGISTRY ACT

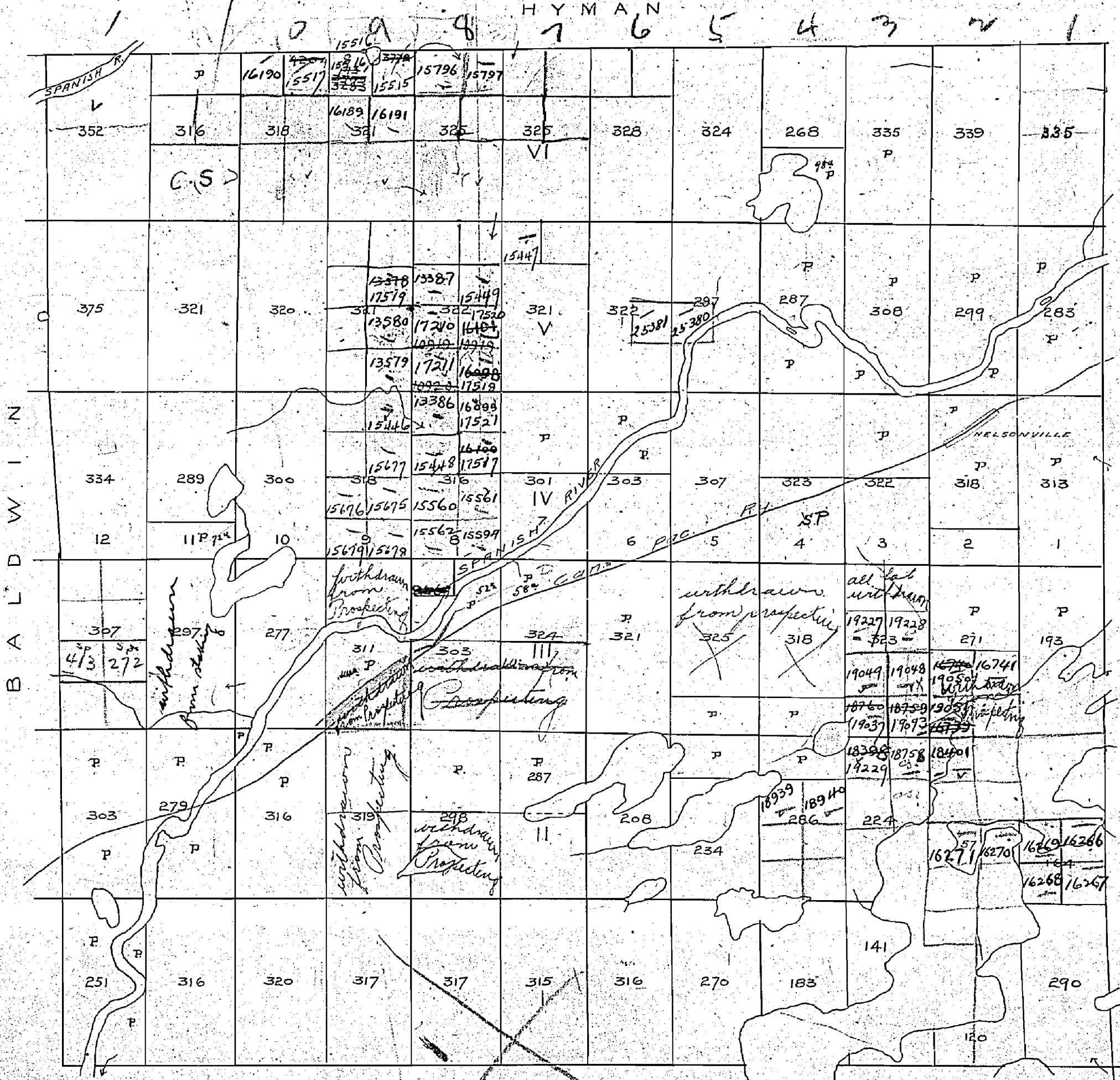
THE INFORMATION THAT APPEARS ON THIS MAP HAS BEEN COMPILED FROM VARIOUS SOURCES, AND ACCURACY IS NOT GUARANTEED. THOSE WISHING TO STAKE MINING CLAIMS SHOULD CONSULT WITH THE MINING RECORDER, MINISTRY OF NORTHERN DEVELOPMENT AND MINES, FOR ADDITIONAL INFORMATION ON THE STATUS OF THE LANDS SHOWN HEREON.

N AIR N

Surveyed by Geo. B. Abrey P.L.S.
1885

SCALE 40 CHAINS TO AN INCH

H Y M A N



B
A
L
D
W
I
N

L
O
R
N
E

F O S T E R

M883

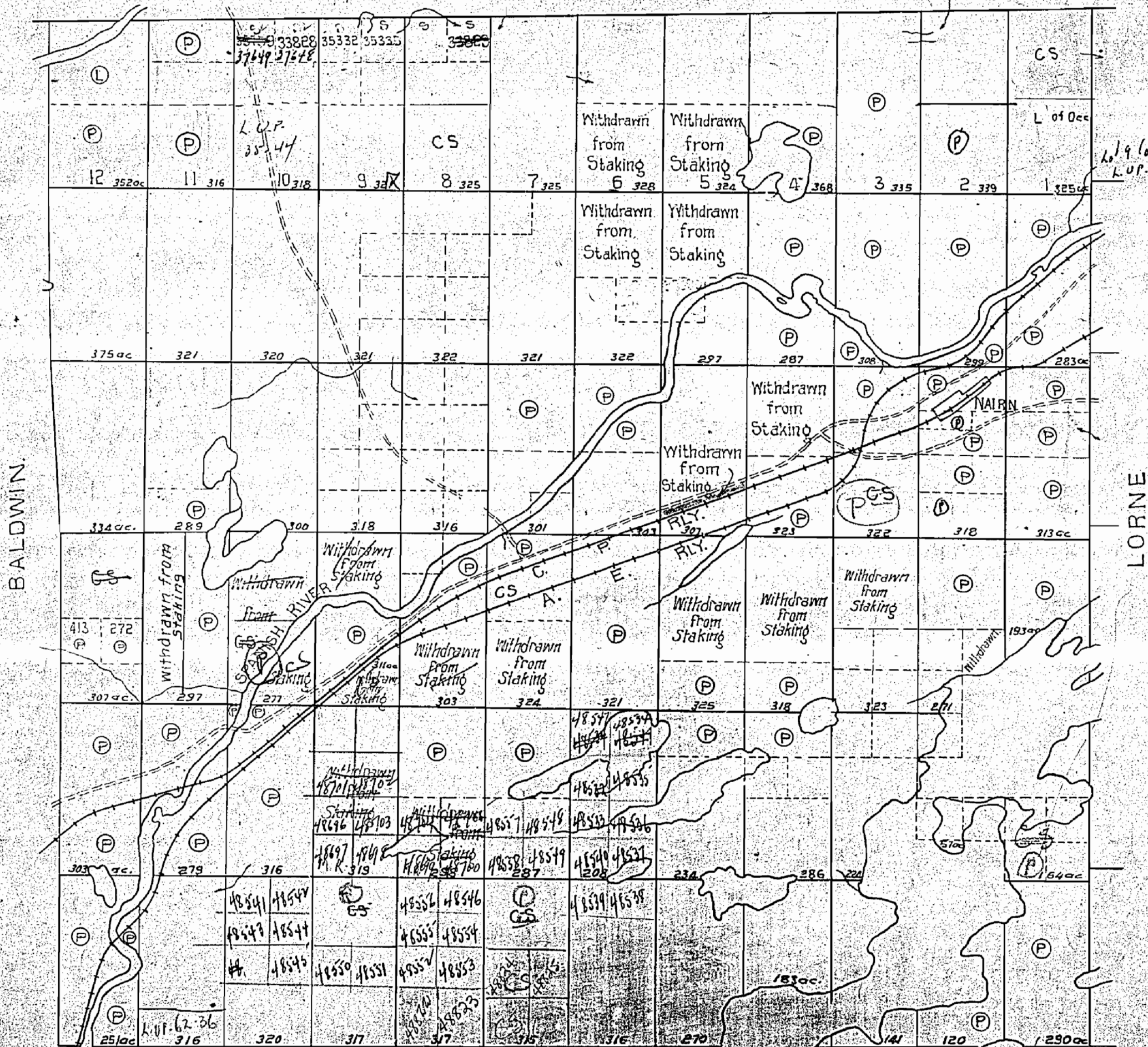
NAIRN

No. L. R.

SUDBURY MINING DIVISION

Scale: 40 chains - 1 Inch

HYMAN



BALDWIN.

LORNE

FOSTER

M. 883

April

HYMAN

Geo. H. Res.

Temp file

THE TOWNSHIP OF
OF
NAIRN

DISTRICT OF SUDBURY
SUDBURY MINING
DIVISION

SCALE: 1 INCH TO 40 CHAINS

LEGEND

PATENTED LAND	(P)
CROWN LAND SALE	(S)
CROWN LEASE	(L)
LICENSE OF OCCUPATION	L.O.
LOCATED LAND	Loc
RAILWAYS	---
WATER POWER LEASE	W.P.L.
IMPROVED ROADS	==
ROADS	---

NOTES

Land indicated thus [hatched box] withdrawn from staking for Reforestation

SEP 6/51

QUARRY PERMIT No 1-7

N/2 Lot 4 Con 4 EXPIRES MAR 31/52 EXPIRED

SEE QUARRY PERMIT FILE

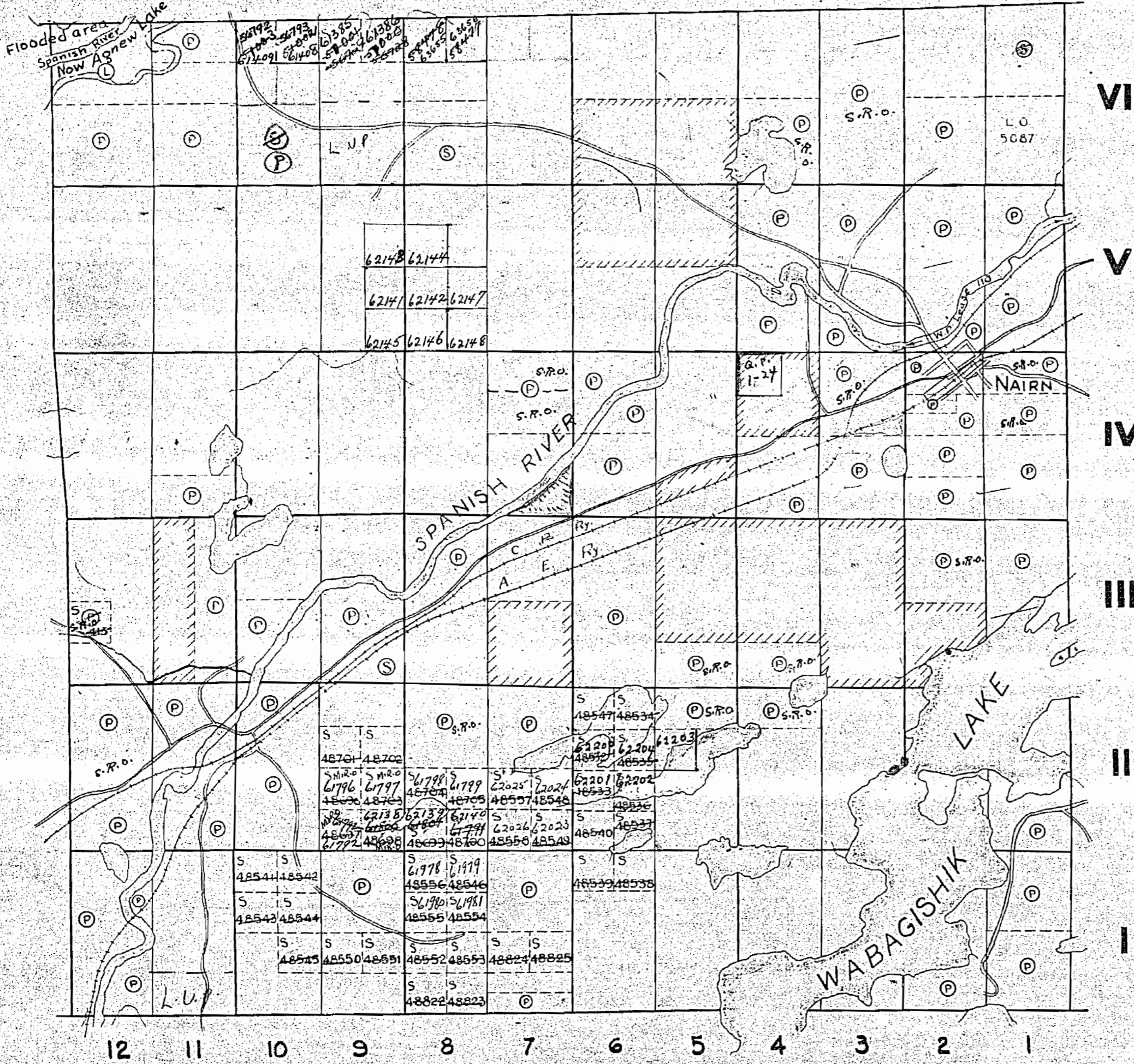
PT. S. of Spanish River LOT 7 Con 4 Reserved To Dept. of Highways CLAIMS ACCEPTED EXC. Sand & Gravel

J.F.M. May 2/52

QR 1-24 NW 1/4 N 1/2 1/4 of EXPIRES MAR 31/53

BALDWIN

LORNE



FOSTER

883

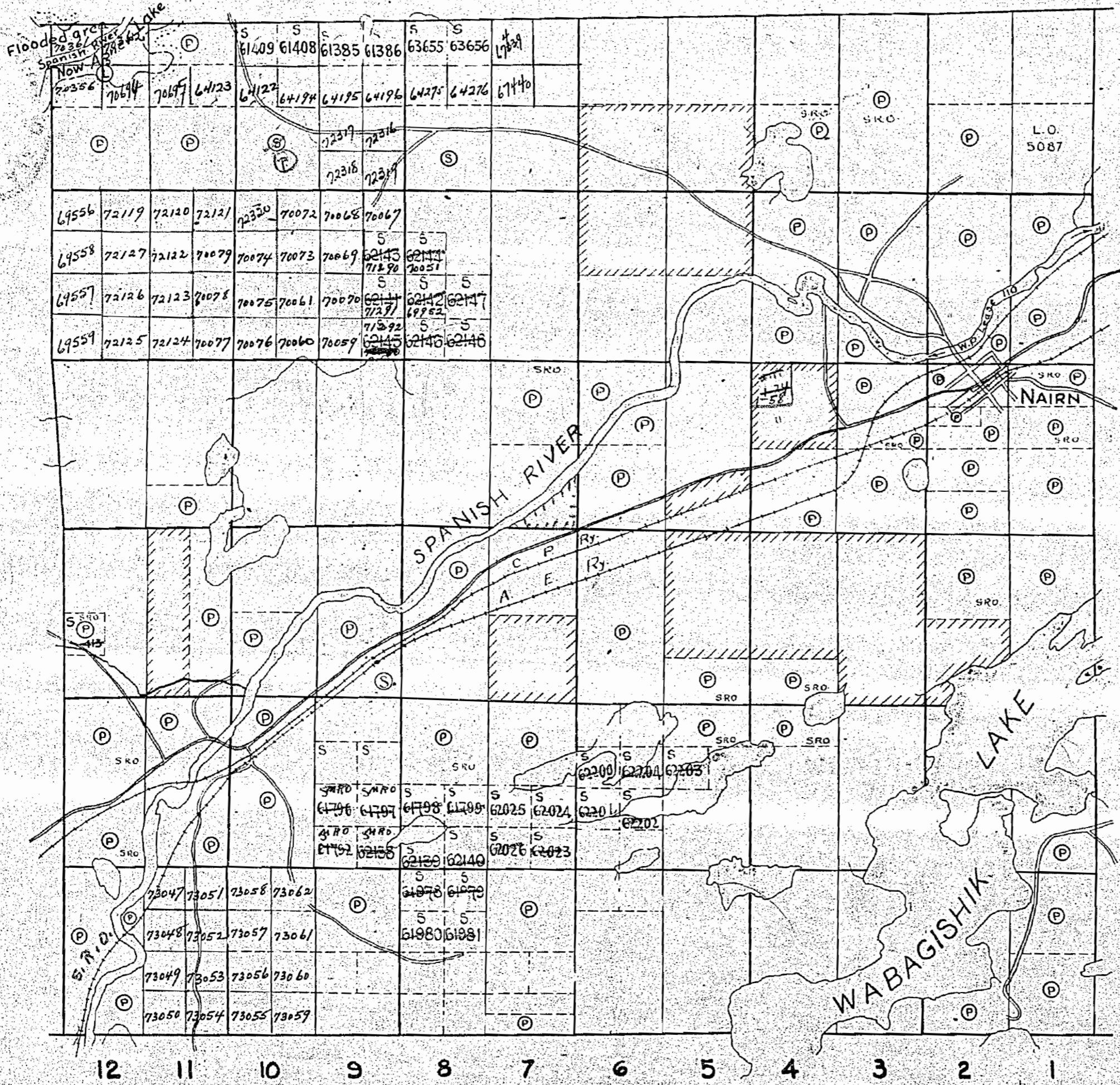
Traps file

HYMAN

THE TOWNSHIP OF
OF
NAIRN

DISTRICT OF SUDBURY
SUDBURY MINING
DIVISION

SCALE: 1 INCH TO 40 CHAINS



VI

V

IV

III

II

I

LORNE

BALDWIN

FOSTER

LEGEND

- PATENTED LAND (P)
- CROWN LAND SALE (S)
- CROWN LEASE (L)
- LICENSE OF OCCUPATION L.O.
- LOCATED LAND Loc
- RAILWAYS (Ry)
- WATER POWER LEASE W.P.L.
- IMPROVED ROADS (solid line)
- ROADS (dashed line)

NOTES

Land indicated thus withdrawn from staking for Re-forestation

Lot 7, Con 4, Pt. S. of Spanish River Reserved to Dept. Highways. Claims accepted exclusive sand & gravel.

Q.P. 1-58 Expired Mar 31/53

Q.P. 1-58 Expired Mar 31/54

Mg. Rts. in lot 12 Con. 1 Open June 1/53 less 13.45 acres to Railways. See R.S. Gazette May 16/53

200 wide reservations on surface by Dept. of L.I.F. shown hereon that

M.883

*L.R. in
Twp. 10. E. 12 N.*

THE TOWNSHIP OF
OF
NAIRN

HYMAN

DISTRICT OF SUDBURY
SUDBURY MINING
DIVISION
SCALE: 1 INCH TO 40 CHAINS

Old

LEGEND

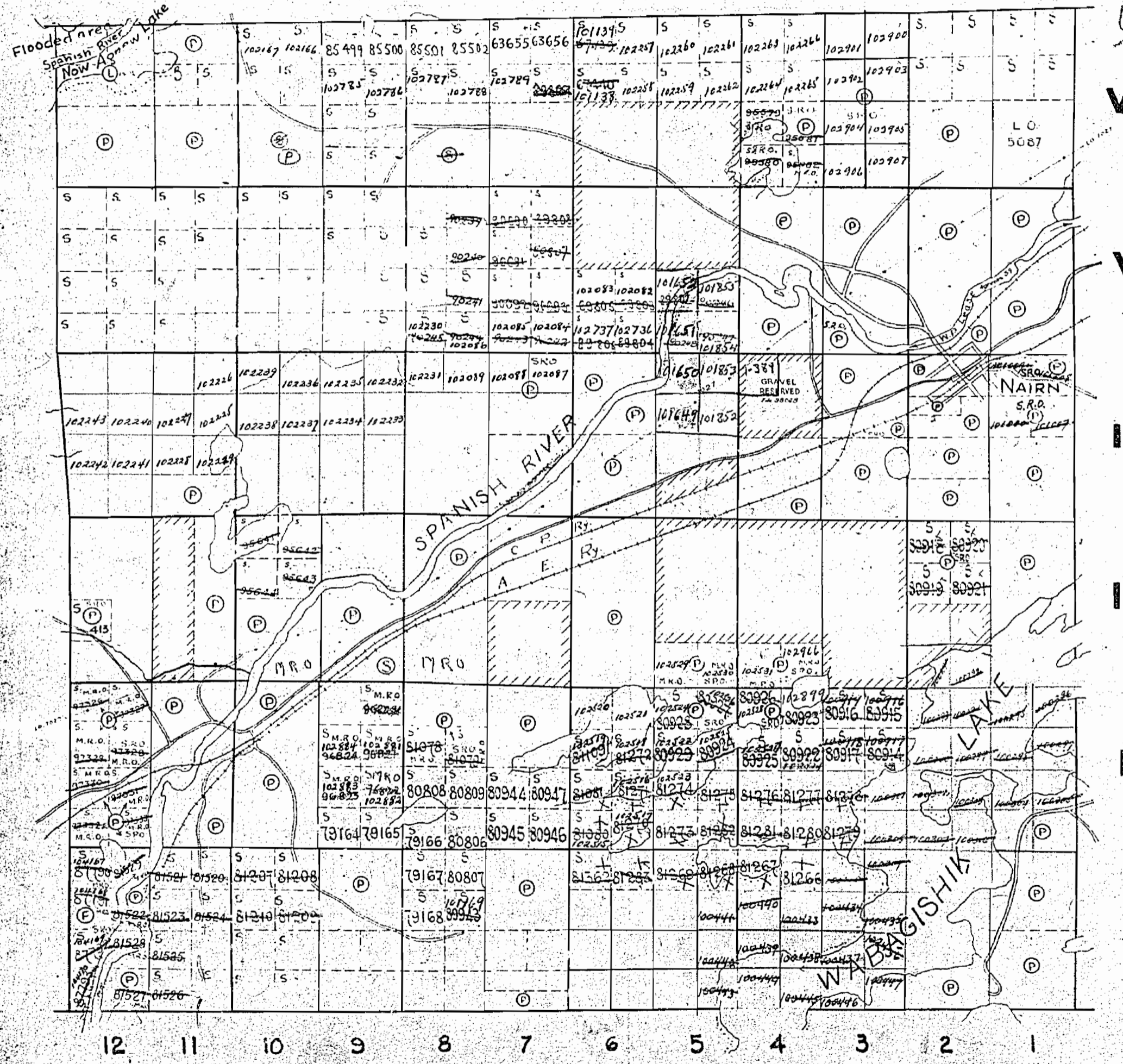
- PATENTED LAND (P)
- CROWN LAND SALE (S)
- CROWN LEASE (L)
- LICENSE OF OCCUPATION L.O.
- LOCATED LAND Loc
- RAILWAYS Ry.
- WATER POWER LEASE W.P.L.
- IMPROVED ROADS (dashed line)
- ROADS (solid line)

NOTES

Land indicated thus [hatched box] withdrawn from staking for Reforestation

BALDWIN

LORNE



FOSTER

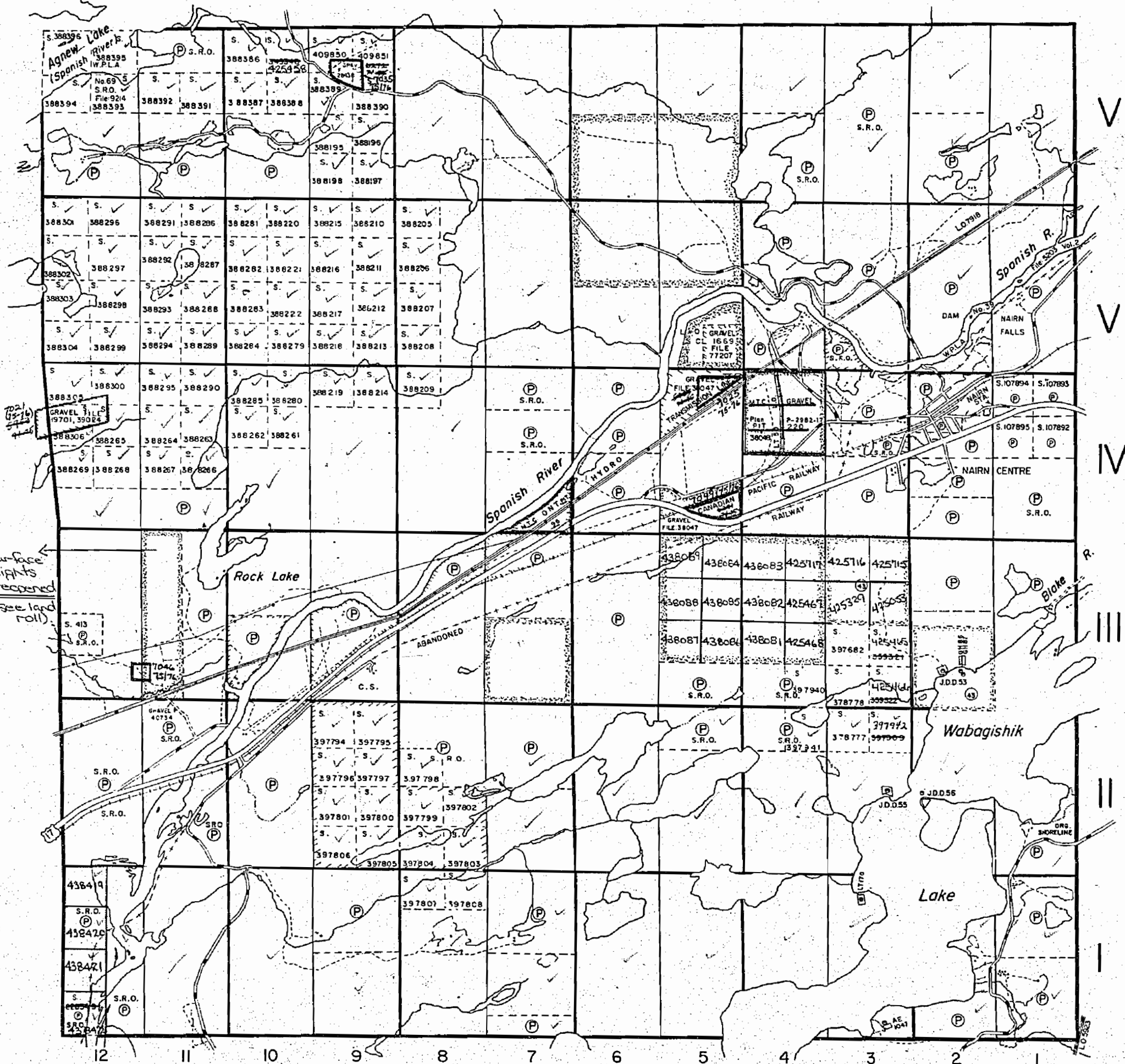
M. 883 *Oct 1/36*

Hyman Twp. (M-945)

Baldwin Twp. (M-645)

Lorne Twp. (M-999)

Foster Twp. (M-814)



THE TOWNSHIP OF
OF
NAIRN

DISTRICT OF SUDBURY

SUDBURY MINING DIVISION

SCALE: 1-INCH = 40 CHAINS

LEGEND

- PATENTED LAND (P)
- CROWN LAND SALE (C.S.)
- LEASES (L)
- LOCATED LAND (Loc.)
- LICENSE OF OCCUPATION (L.O.)
- MINING RIGHTS ONLY (M.R.O.)
- SURFACE RIGHTS ONLY (S.R.O.)
- ROADS (—)
- IMPROVED ROADS (—)
- KING'S HIGHWAYS (—)
- RAILWAYS (—)
- POWER LINES (—)
- MARSH OR MUSKEG (—)
- MINES (—)
- CANCELLED (—)
- PATENTED S.R.O. (—)

NOTES


400' surface rights reservation along the shores of all lakes and rivers.

Area Shown Thus: [diagonal lines] SURFACE RIGHTS Only Withdrawn from Staking.
Sec.42 of the Mining Act (R.S.O. 1960).
File: 77208.

SURFACE RIGHTS Only Reserved for the Ministry of N.R. in South Half Lot 8 Con II and all of Lot 9 Con II Shown thus: [dotted lines]
File: 77198.

Areas withdrawn from staking under Section 43 of the Mining Act (R.S.O. 1970).

File	Date	Disposition
77201	17/1/75	S.R.O.



NAIRN
PLAN NO. M.883
















NAIRN

DISTRICT OF SUDBURY

SUDBURY MINING DIVISION

SCALE: 1-INCH = 40-CHAINS


LEGEND

- PATENTED LAND 
- CROWN LAND SALE 
- LEASES 
- CATED LAND 
- LICENSE OF OCCUPATION 
- MINING RIGHTS ONLY 
- SURFACE RIGHTS ONLY 
- ROADS 
- IMPROVED ROADS 
- KING'S HIGHWAYS 
- RAILWAYS 
- POWER LINES 
- MARSH OR MUSKEG 
- MINES 
- CANCELLED 

NOTES

400 Surface Rights Reservation around all Lakes and Rivers.

Area Shown Thus:  SURFACE RIGHTS Only Withdrawn from Staking, Sec 42 of the Mining Act. File: 77208.

SURFACE RIGHTS Only Reserved for the Dept. of L. & F. in South Half Lot B, Con II and all of Lot 9 Con II. Shown Thus:  File: 77198.

Areas withdrawn from staking under Section 43 of the Mining Act (R.S.O. 1970).

File	Date	Disposition
77201	11/21/75	S.R.O.



NAIRN
PLAN NO. **M-883**

Baldwin Twp. (M-645)

Lorne Twp. (M-999)

Foster Twp. (M-814)

NAIRN

DISTRICT OF
SUDBURY

SUDBURY
MINING DIVISION

SCALE: 1-INCH 40 CHAINS

LEGEND -

- PATENTED LAND (P)
- CROWN LAND SALE (C.S.)
- LEASES (L)
- CATED LAND (LUL)
- LICENSE OF OCCUPATION (L.O.)
- MINING RIGHTS ONLY (M.R.O.)
- SURFACE RIGHTS ONLY (S.R.O.)
- ROADS
- IMPROVED ROADS
- KING'S HIGHWAYS
- RAILWAYS
- POWER LINES
- MARSH OR MUSKEG
- MINES
- CANCELLED

NOTES

400' Surface Rights Reservation
around all Lakes and Rivers.

Area Shown Thus: SURFACE RIGHTS Only Withdrawn from Staking, Sec.42 of the Mining Act. File: 77208.

SURFACE RIGHTS Only Reserved for the Dept. of L. & F. in South Half Lot B Con II and all of Lot 9 Con II. Shown thus: File: 77198.

Areas withdrawn from staking under Section 43 of the Mining Act (R.S.O. 1970).

File	Date	Disposition
77201	17/1/73	S.R.O.

NOV 7 1973

NAIRN

PLAN NO. M-883

ONTARIO

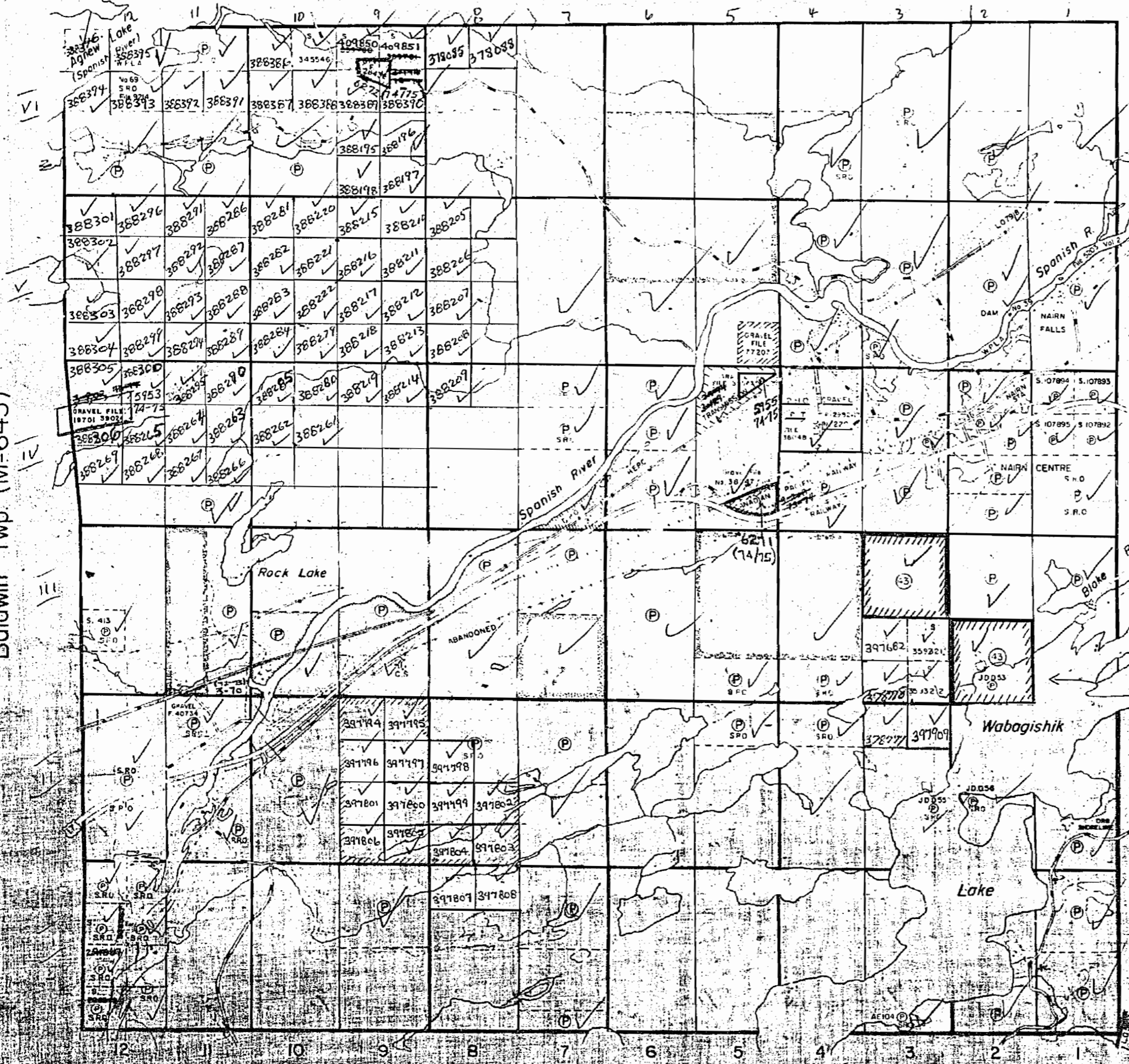
MINISTRY OF NATURAL RESOURCES

SURVEYS AND MAPPING BRANCH

Baldwin Twp. (M-645)

Lorne Twp. (M-999)

Foster Twp. (M-814)



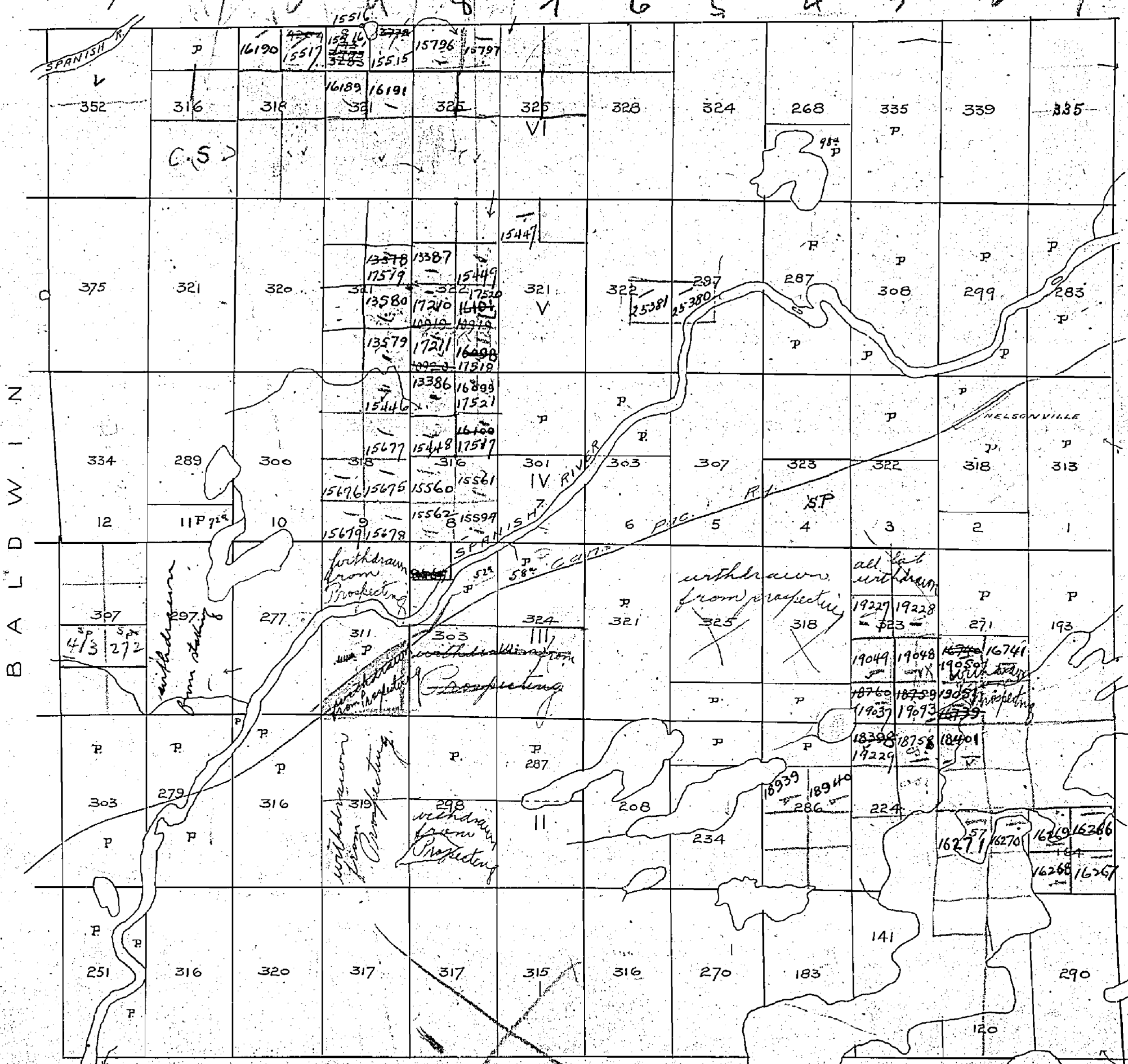
N AIR N

Surveyed by Geo. B. Abrey P.L.S.

1885

SCALE 40 CHAINS TO AN INCH

H Y M A N



F O S T E R

M883

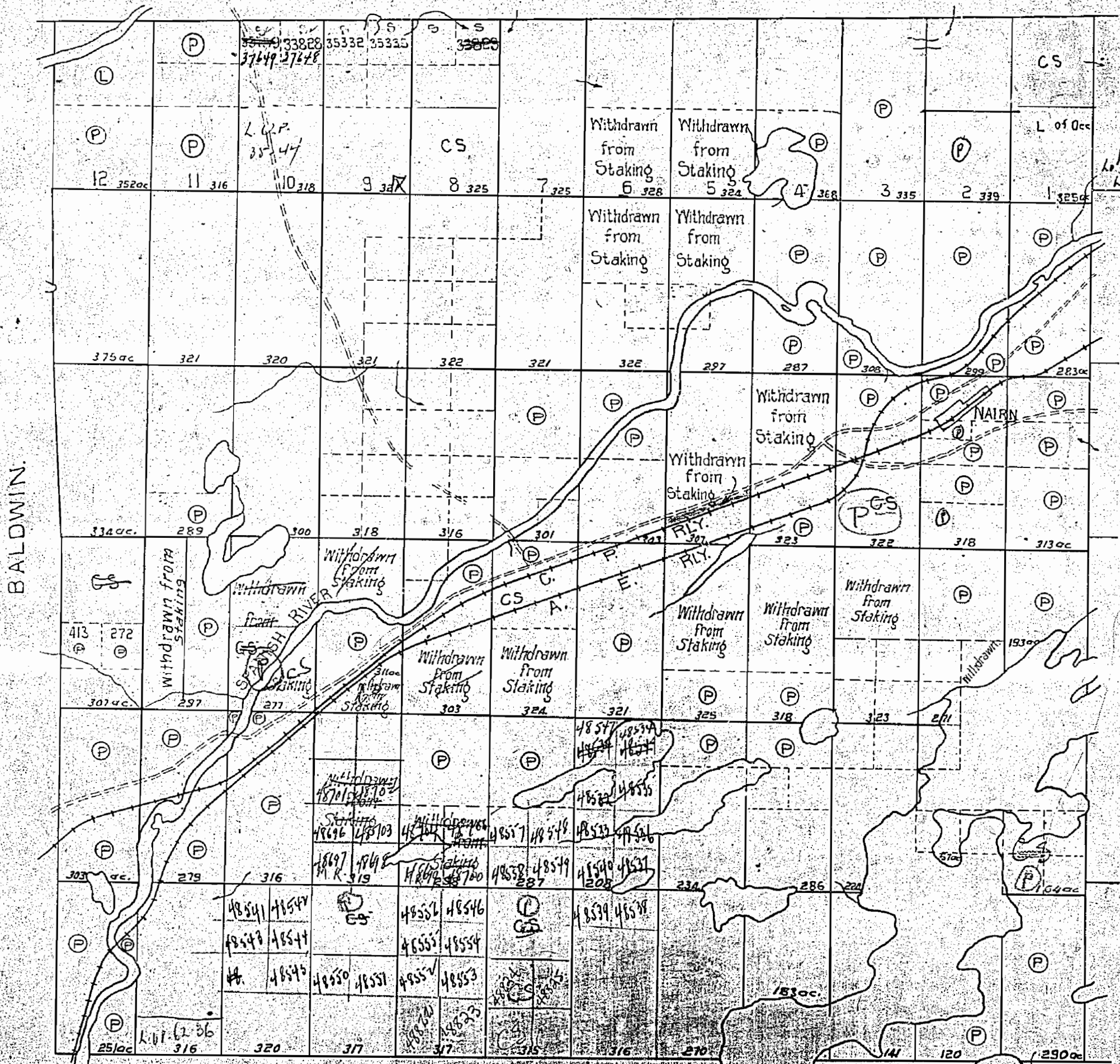
NAIRN

No. h. R.

SUDBURY MINING DIVISION

Scale: 40 chains - 1 Inch

HYMAN



BALDWIN.

LORNE

EASTER

M. 883

April 26/43

HYMAN

Geo. P. Res.

map file

THE TOWNSHIP OF **NAIRN**


DISTRICT OF SUDBURY
SUDBURY MINING
DIVISION

SCALE: 1 INCH TO 40 CHAINS

LEGEND

- PATENTED LAND (P)
- CROWN LAND SALE (S)
- CROWN LEASE (L)
- LICENSE OF OCCUPATION L.O.
- LOCATED LAND Loc
- RAILWAYS Ry.
- WATER POWER LEASE W.P.L.
- IMPROVED ROADS (dashed line)
- ROADS (solid line)

NOTES

Land indicated thus  withdrawn from staking for Re-forestation

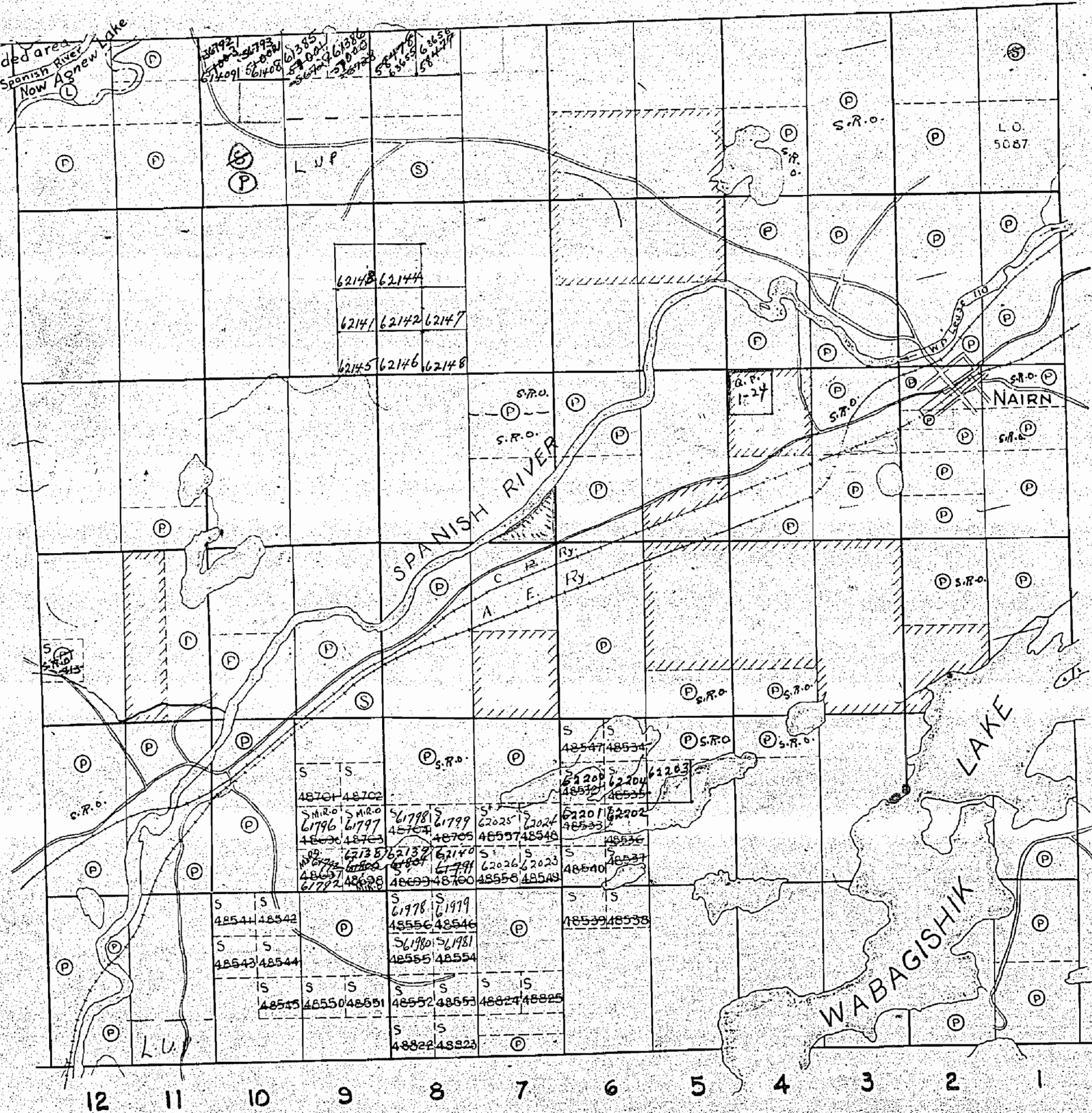
SEPT 4/51
 QUARRY PERMIT No 1-7
 N/2 Lot 4 Con 4 EXPIRES MAR 31/52
 MAR 31/52 EXPIRED
 SEE QUARRY PERMIT FILE

Pt. S. of Spanish River
 Lot 7 Con 4 Reserved
 To Dept. of Highways
 CLAIMS ACCEPTED EXCEPT
 Sand & Gravel

J.P.M. May 2/52
 Q.P. 1-24
 NW 1/4 n/2 4 & 4
 EXPIRE MAR 31/53

BALDWIN

LORNE



FOSTER

M.883

Dec 9/47

L. R. in
Taspo. file

THE TOWNSHIP
OF
NAIRN

HYMAN

DISTRICT OF SUDBURY
SUDBURY MINING
DIVISION

SCALE: 1 INCH TO 40 CHAINS

Old

LEGEND

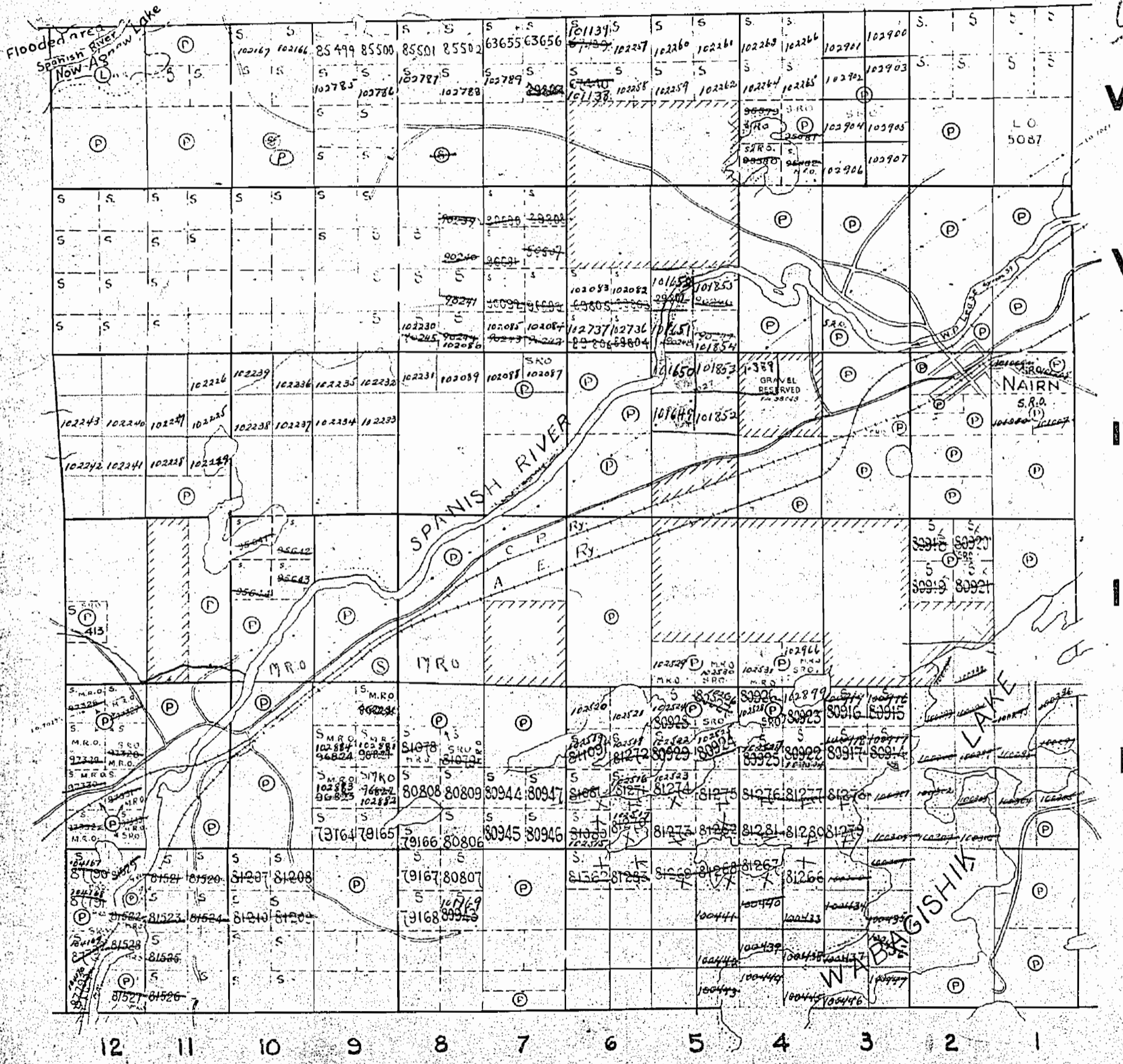
- PATENTED LAND (P)
- CROWN LAND SALE (C)
- CROWN LEASE (L)
- LICENSE OF OCCUPATION L.O.
- LOCATED LAND Loc
- RAILWAYS ---
- WATER POWER LEASE W.P.L.
- IMPROVED ROADS ---
- ROADS ---

NOTES

Land indicated thus
withdrawn from
staking for Reforest-
ation

BALDWIN

LORNE



FOSTER

All rights reserved on surface by Dept. of L. & F.
Shawn Heenan Trust


M. 883 *bx 1/8*

HYMAN










THE TOWNSHIP OF
OF
NAIRN

DISTRICT OF SUDBURY
SUDBURY MINING
DIVISION

SCALE: 1 INCH TO 40 CHAINS



LEGEND

- PATENTED LAND 
- CROWN LAND SALE 
- CROWN LEASE 
- LICENSE OF OCCUPATION 
- LOCATED LAND 
- RAILWAYS 
- WATER POWER LEASE 
- IMPROVED ROADS 
- ROADS 

NOTES

- Land indicated as withdrawn from staking for Reforestation
- 1/2 LOT 8 CON 2 AND ALL OF LOTS 9, CON 2, SURFACE RIGHTS ONLY RESERVED.
- 400' Surface Rights Reservation around all Lakes and Rivers
- AREA SHOWN THIS SURFACE RIGHTS ONLY RESERVED TO DEPARTMENT OF LANDS & FORESTS FILE 16268

WABAGISHIK

BALDWIN

LORNE

FOSTER

M. 883

DEPARTMENT OF MINES
— ONTARIO —

883

883

HYMAN

Old

THE TOWNSHIP OF NAIRN


DISTRICT OF SUDBURY
SUDBURY MINING
DIVISION


SCALE: 1 INCH TO 40 CHAINS

LEGEND

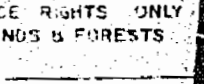
- PATENTED LAND P
- CROWN LAND SALE C
- CROWN LEASE L
- LICENSE OF OCCUPATION L.O.
- LOCATED LAND Loc
- RAILWAYS R
- WATER POWER LEASE W.P.L.
- IMPROVED ROADS I
- ROADS R

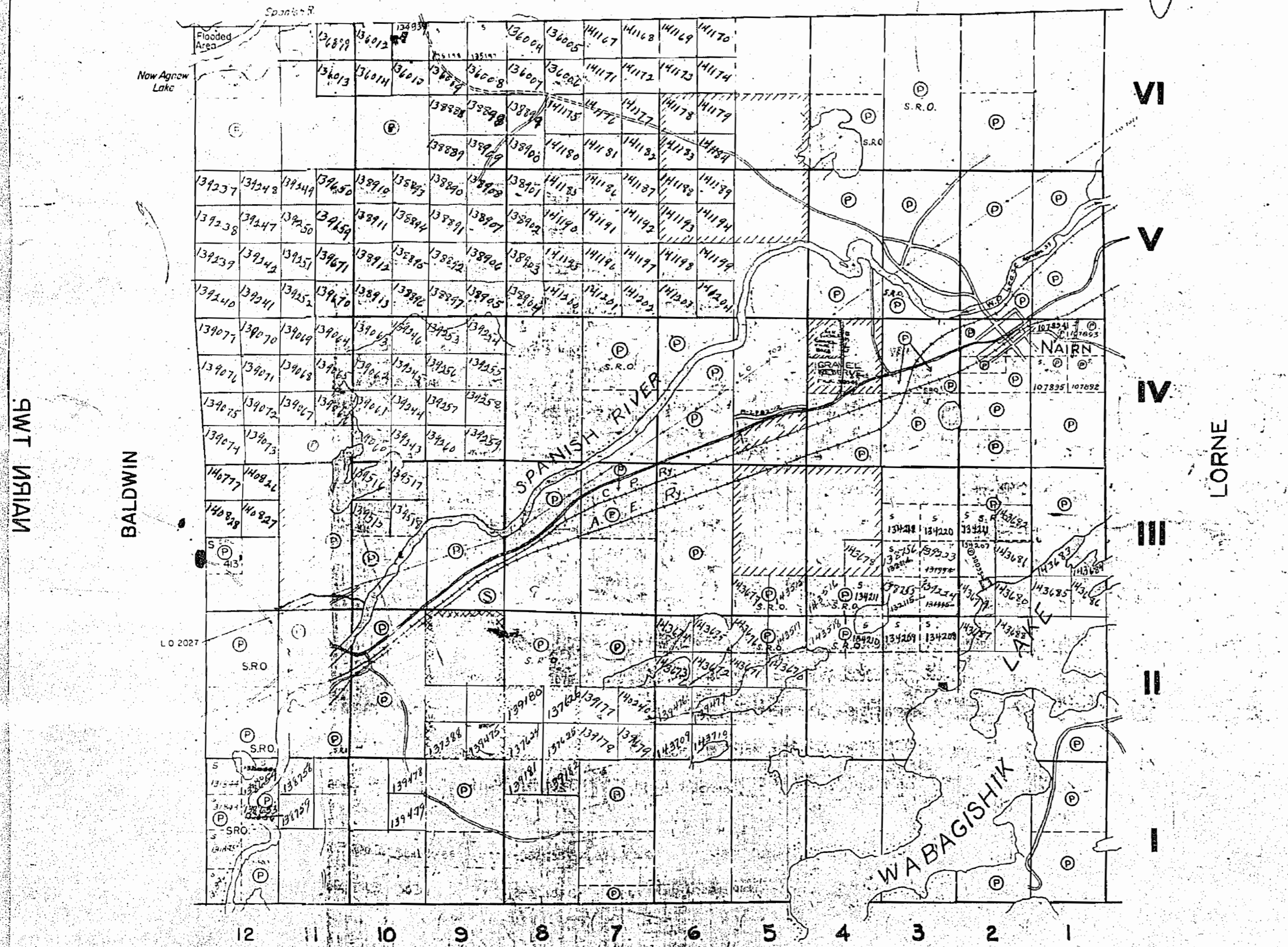
NOTES

AREA SHOWN THUS: 
SURFACE RIGHTS ONLY WITHDRAWN
FROM STAKING SEC. 42 OF THE
MINING ACT.
FILE # 77208.

5/8 LOT 8, CON. 2 AND ALL OF LOT
9, CON 2, SURFACE RIGHTS ONLY
RESERVED. SHOWN THUS: 

400' Surface Rights Reservation around
all Lakes and Rivers.

AREA SHOWN THUS: 
SURFACE RIGHTS ONLY
RESERVED TO DEPARTMENT OF LANDS & FORESTS
FILE # 16265.



NAIRN

BALDWIN

LORNE

FOSTER

883

M. 883

May 24/66

Hyman Twp. (M-945)

THE TOWNSHIP OF

NAIRN

DISTRICT OF SUDBURY

SUDBURY MINING DIVISION

SCALE: 1-INCH = 40 CHAINS

LEGEND

- PATENTED LAND (P)
- CROWN LAND SALE (C.S.)
- LEASES (L)
- CATED LAND (Loc.)
- LICENSE OF OCCUPATION (L.O.)
- MINING RIGHTS ONLY (M.R.O.)
- SURFACE RIGHTS ONLY (S.R.O.)
- ROADS
- IMPROVED ROADS
- KING'S HIGHWAYS
- RAILWAYS
- POWER LINES
- MARSH OR MUSKEG
- MINES
- CANCELLED (X)

NOTES

400' Surface Rights Reservation around all Lakes and Rivers.

Area Shown Thus: [Symbol], SURFACE RIGHTS Only Withdrawn from Staking. Sec.42 of the Mining Act. File: 77208.

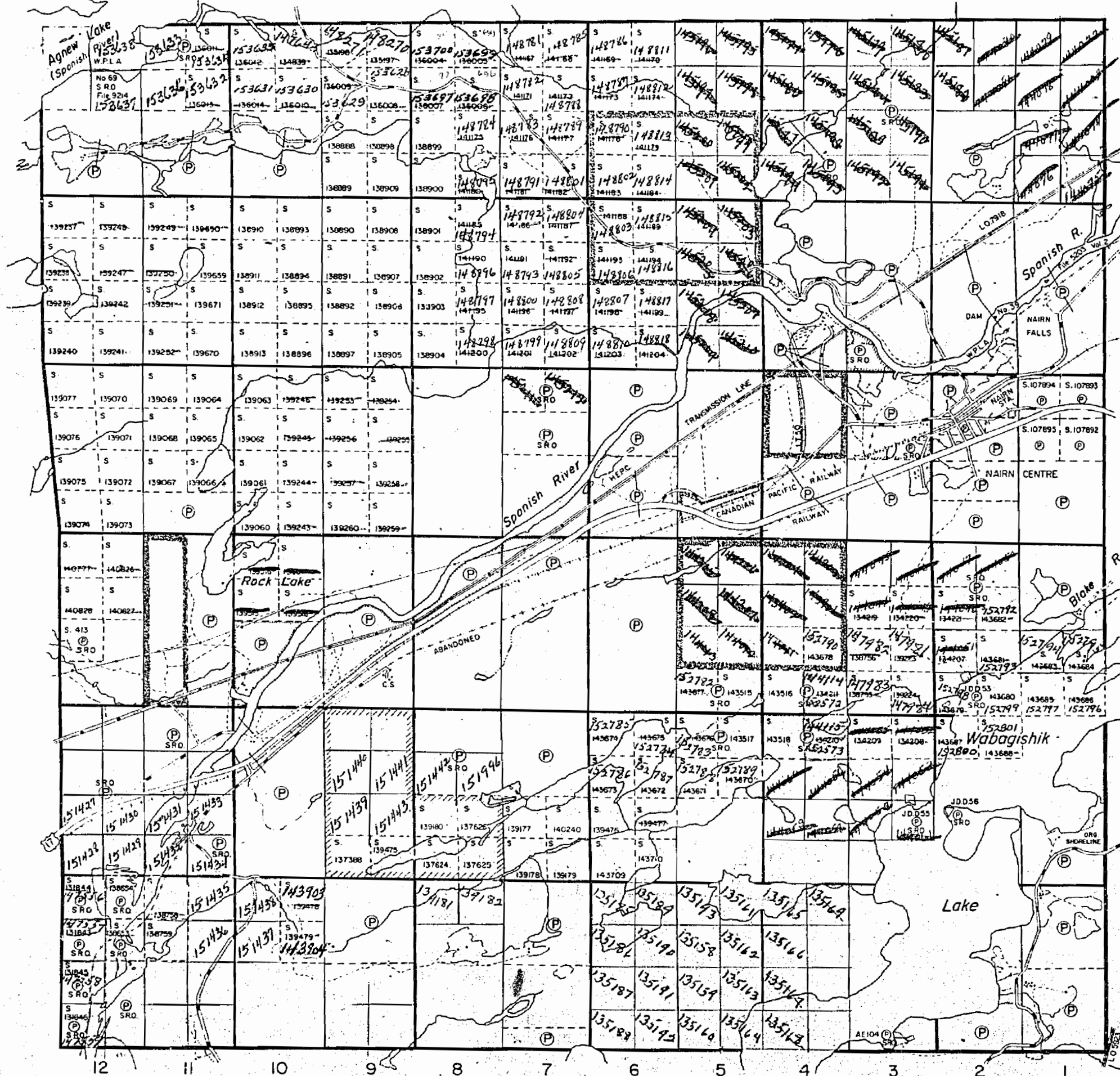
SURFACE RIGHTS Only Reserved for the Dept. of L. & F. in South Half Lot B Con II and all of Lot 9 Con II Shown thus: [Symbol] File: 77198.

July 30/68

Mar 31/67

Baldwin Twp. (M-645)

Lorne Twp. (M-999)



Foster Twp. (M-814)

PLAN NO. M.883

DEPARTMENT OF MINES - ONTARIO -

Hyman Twp. (M-945)

SUDBURY MINING DIV. RECEIVE JUN 22 1970

THE TOWNSHIP OF

NAIRN

DISTRICT OF SUDBURY

SUDBURY MINING DIVISION

SCALE: 1-INCH 40 CHAINS

LEGEND

- PATENTED LAND (P)
- CROWN LAND SALE (C.S.)
- LEASES (L)
- CATED LAND (LOC.)
- LICENSE OF OCCUPATION (L.O.)
- MINING RIGHTS ONLY (M.R.O.)
- SURFACE RIGHTS ONLY (S.R.O.)
- ROADS
- IMPROVED ROADS
- KING'S HIGHWAYS
- RAILWAYS
- POWER LINES
- MARSH OR MUSKEG
- MINES
- CANCELLED (C)

NOTES

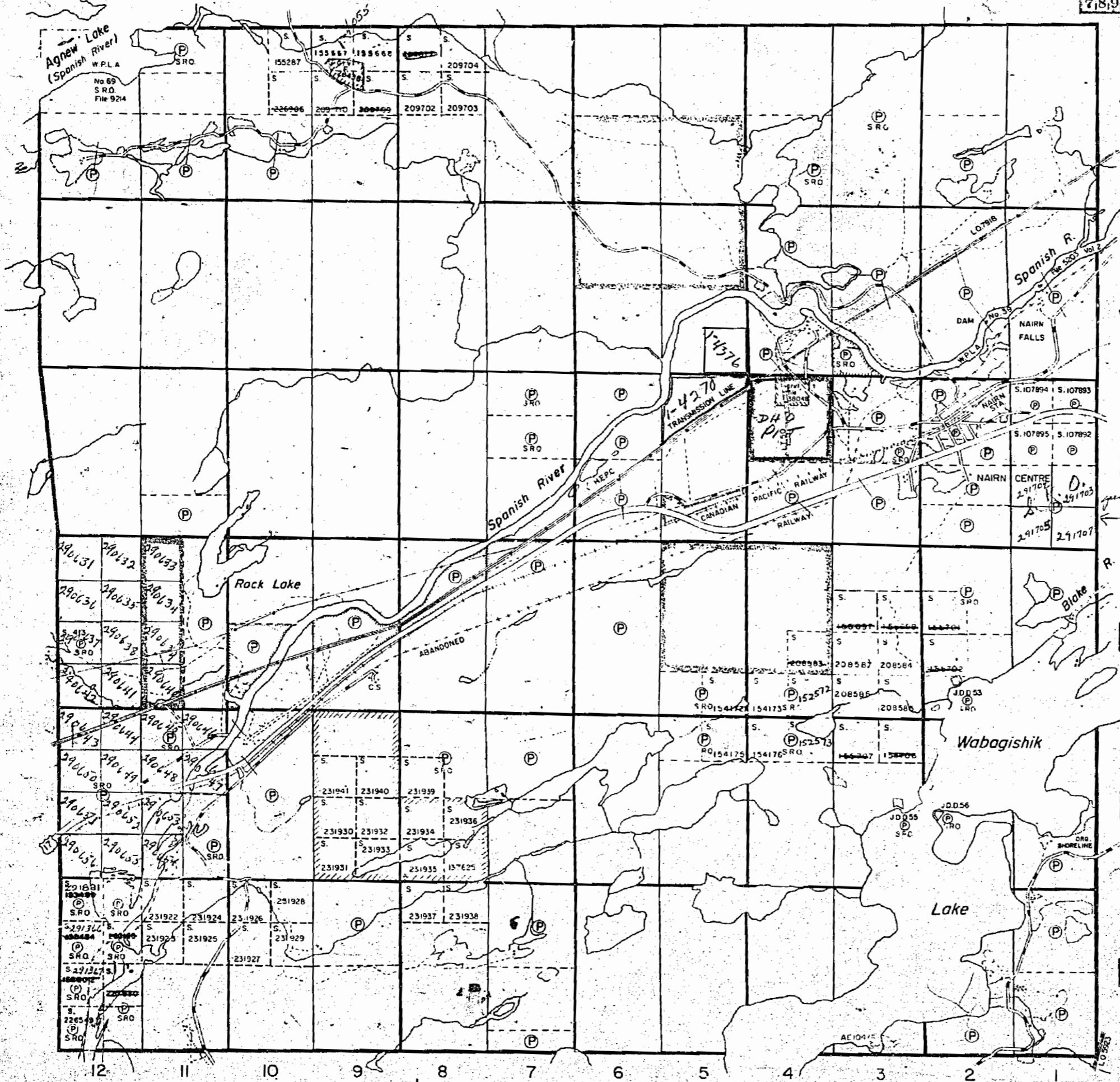
400' Surface Rights Reservation around all Lakes and Rivers.

Area Shown Thus: SURFACE RIGHTS Only Withdrawn from Staking. Sec.42 of the Mining Act. File: 77208.

SURFACE RIGHTS Only Reserved for the Dept. of L.B.F. in South Half Lot 8 Con II and all of Lot 9 Con II Shown thus: File: 77198.

N 1/2 lot 4, Con IV is now DHO pit

June 24/70



VI

V

IV

III

II

I

Baldwin Twp. (M-645)

Lorne Twp. (M-999)

Foster Twp. (M-814)

PLAN NO. M.883

DEPARTMENT OF MINES

ONTARIO

Hyman Twp. (M-945)

THE TOWNSHIP
OF

NAIRN

DISTRICT OF
SUDBURY

SUDBURY
MINING DIVISION

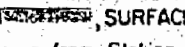
SCALE: 1-INCH = 40 CHAINS

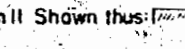
LEGEND

PATENTED LAND	(P)
CROWN LAND SALE	C.S.
LEASES	(L)
CATED LAND	Loc.
LICENSE OF OCCUPATION	L.O.
MINING RIGHTS ONLY	M.R.O.
SURFACE RIGHTS ONLY	S.R.O.
ROADS	—
IMPROVED ROADS	—
KING'S HIGHWAYS	—
RAILWAYS	—
POWER LINES	—
MARSH OR MUSKOGEE	—
MINES	—
CANCELLED	C.

NOTES

400' Surface Rights Reservation
around all Lakes and Rivers.

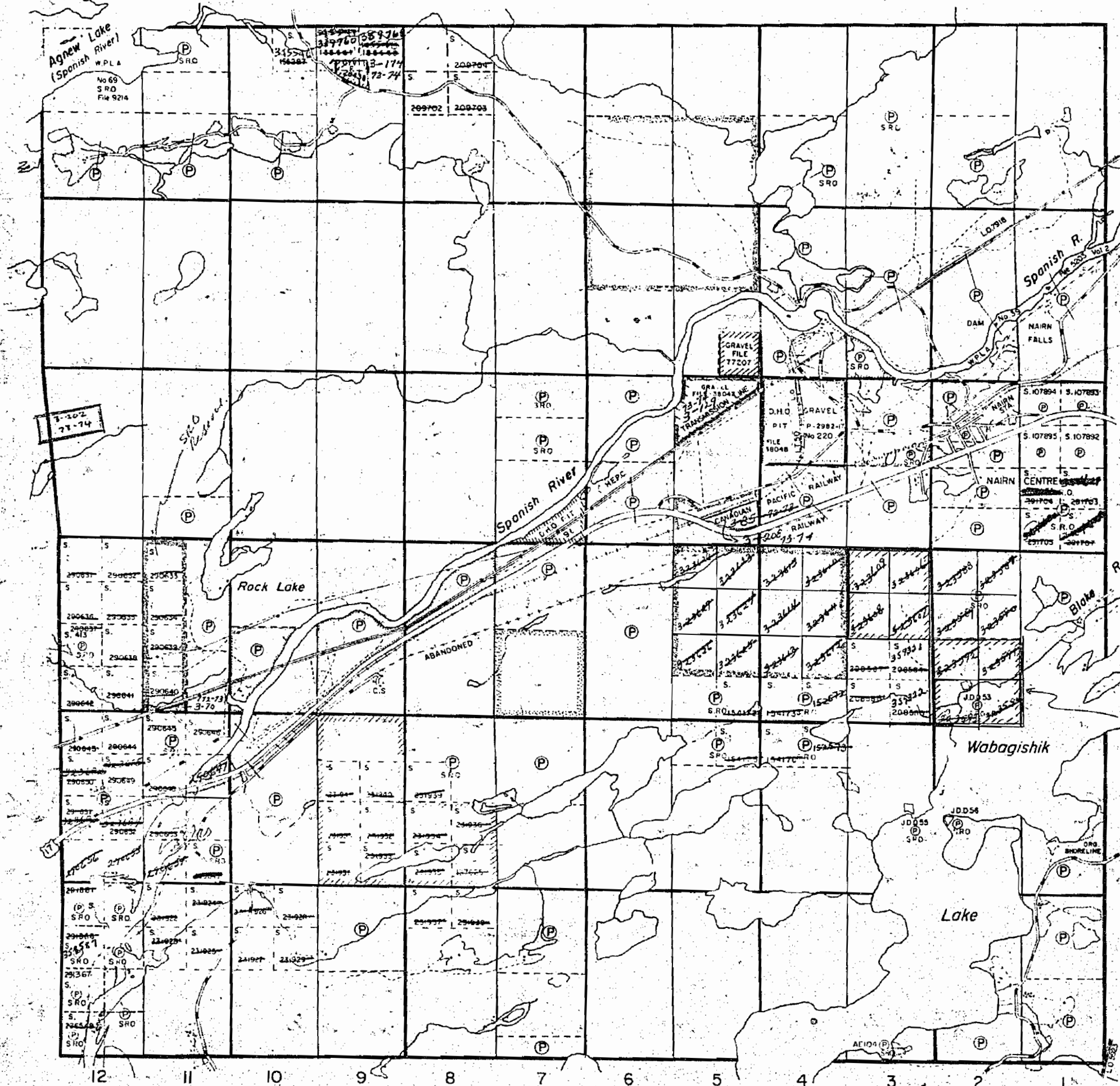
Area Shown Thus: , SURFACE RIGHTS Only Withdrawn from Staking, Sec.42 of the Mining Act. File: 77208.

SURFACE RIGHTS Only Reserved for the Dept. of L. & F. in South Half Lot 8 Con II and all of Lot 9 Con II Shown thus:  File: 77198.

VI
V
IV
III
II
I

Baldwin Twp. (M-645)

Lorne Twp. (M-999)



Aug 19/71

PLAN NO. M.883

ONTARIO
DEPARTMENT OF MINES
AND NORTHERN AFFAIRS

Foster Twp. (M-814)

NAIRN

DISTRICT OF SUDBURY

SUDBURY MINING DIVISION

SCALE: 1-INCH 40 CHAINS

LEGEND

- PATENTED LAND (P)
- CROWN LAND SALE (C.S.)
- LEASES (L)
- CATED LAND (L.O.L.)
- LICENSE OF OCCUPATION (L.O.)
- MINING RIGHTS ONLY (M.R.O.)
- SURFACE RIGHTS ONLY (S.R.O.)
- ROADS (—)
- IMPROVED ROADS (—)
- KING'S HIGHWAYS (—)
- RAILWAYS (—)
- POWER LINES (—)
- MARSH OR MUSKEG (—)
- MINES (X)
- CANCELLED (C)

NOTES

400' Surface Rights Reservation around all Lakes and Rivers.

Area Shown Thus: SURFACE RIGHTS Only Withdrawn from Staking, Sec 42 of the Mining Act. File: 77208

SURFACE RIGHTS Only Reserved for the Dept. of L. & F. in South Half Lot B Con II and all of Lot 9 Con II Shown Thus: File: 77198

Areas withdrawn from staking under Section 43 of the Mining Act (R.S.O. 1970).

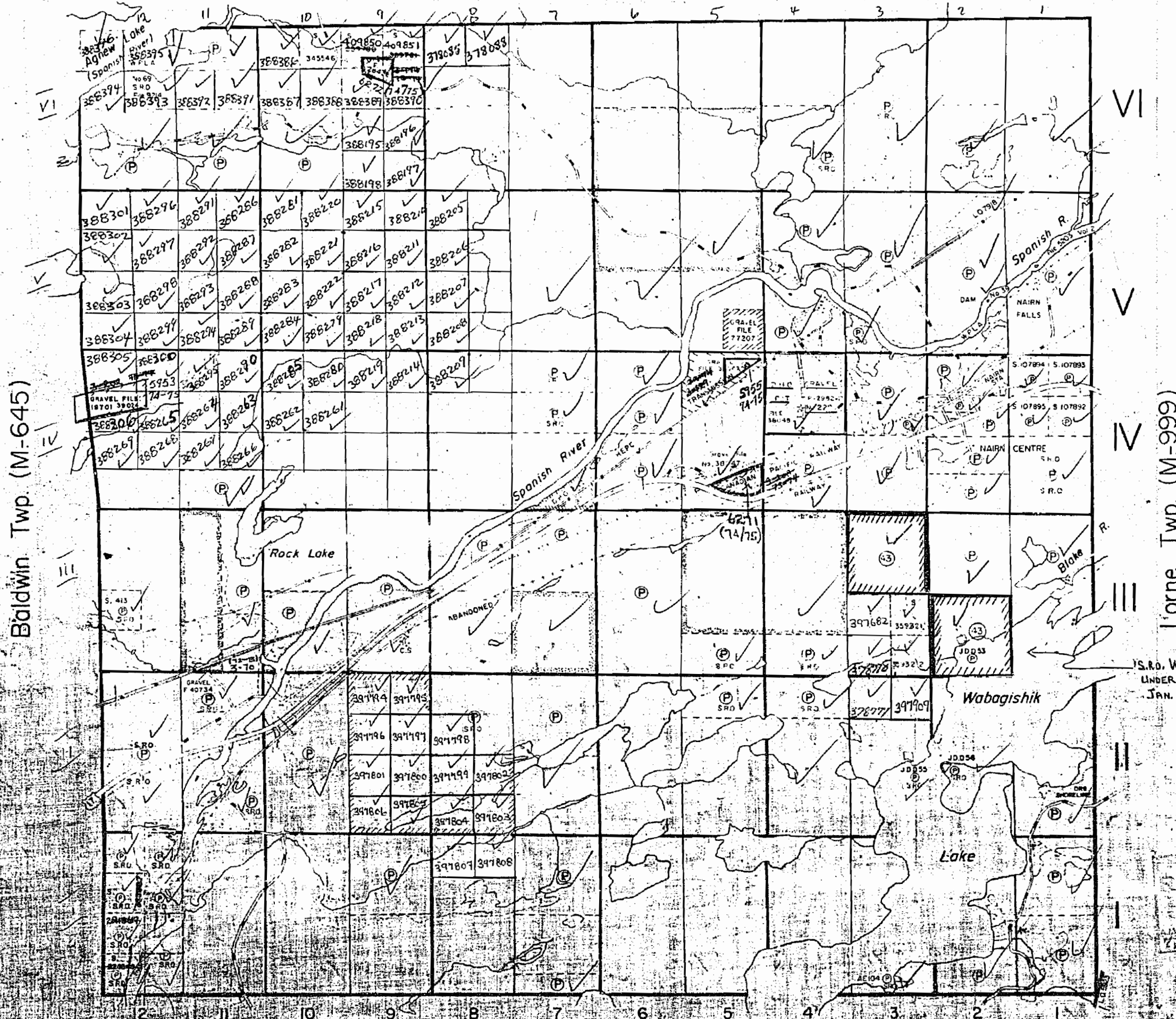
File	Date	Disposition
(43) 77201	17/1/73	S.R.O.

S.R.O. WITHDRAWN UNDER SEC. 43 JAN. 17/73

RECEIVED NOV 7 1973

NAIRN

PLAN NO. M-883



Baldwin Twp. (M-645)

Lorne Twp. (M-999)

Foster Twp. (M-814)
















NAIRN

DISTRICT OF SUDBURY

SUDBURY MINING DIVISION


SCALE: 1-INCH = 40-CHAINS


LEGEND

- PATENTED LAND 
- CROWN LAND SALE 
- LEASES 
- CATED LAND 
- LICENSE OF OCCUPATION 
- MINING RIGHTS ONLY 
- SURFACE RIGHTS ONLY 
- ROADS 
- IMPROVED ROADS 
- KING'S HIGHWAYS 
- RAILWAYS 
- POWER LINES 
- MARSH OR MUSKEG 
- MINES 
- CANCELLED 

NOTES

400' Surface Rights Reservation around all Lakes and Rivers.

Area Shown thus  SURFACE RIGHTS Only Withdrawn from Staking Sec 42 of the Mining Act File 77208

SURFACE RIGHTS Only Reserved for the Dept of L. & F. in South Half Lot 8 Con II and all of Lot 9 Con II Shown thus  File 77198

Areas withdrawn from staking under Section 43 of the Mining Act (R.S.O. 1970)

File	Date	Disposition
77201	1721/73	S.R.O.



NAIRN

PLAN NO. M.883

Baldwin Twp. (M-645)

Lorne Twp. (M-999)

Foster Twp. (M-814)

* See Revised Summary Sheet Dec. 3rd / 82

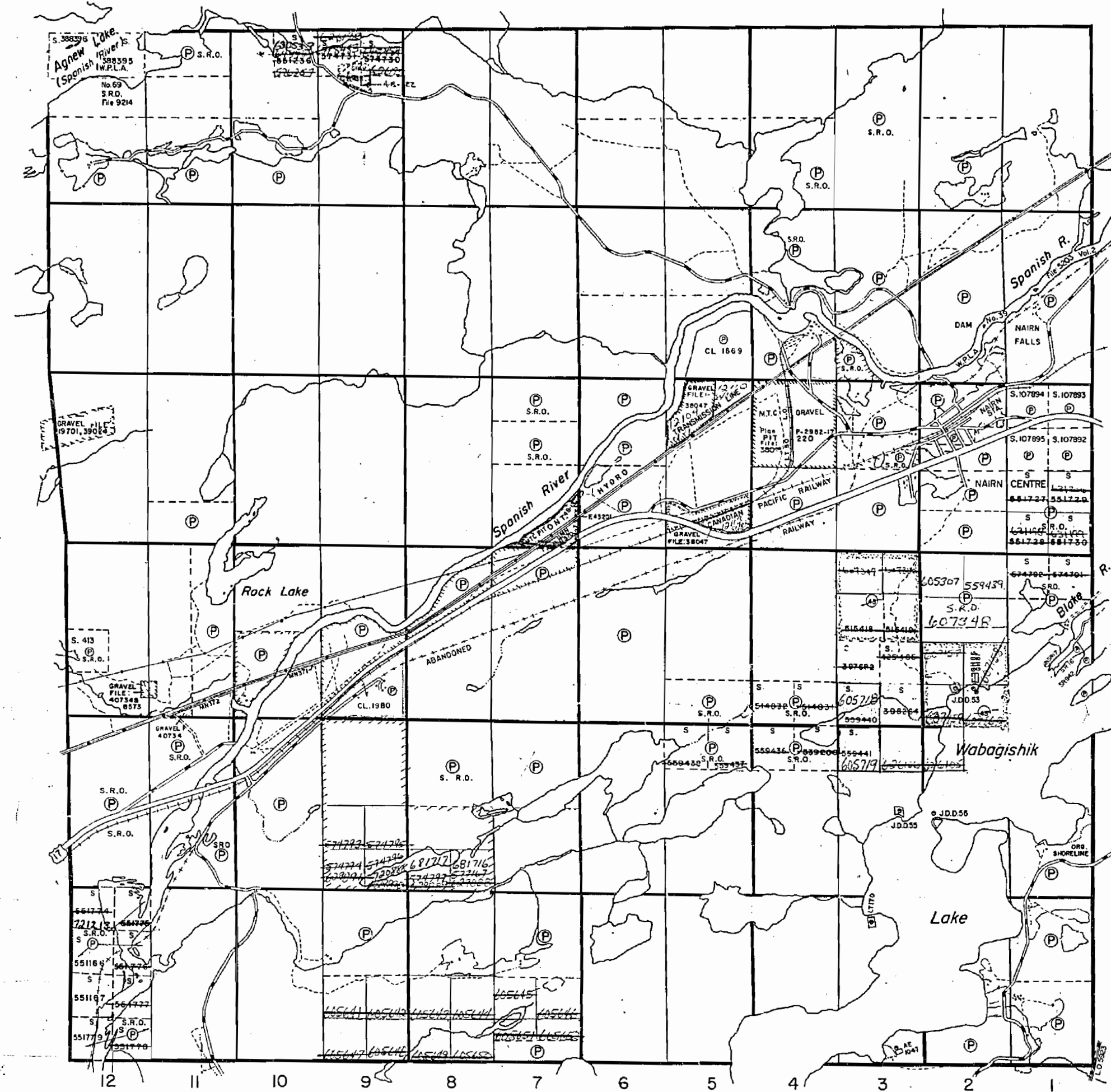
OFFICE USE ONLY

Hyman Twp. (M-945)

Baldwin Twp. (M-645)

Lorne Twp. (M-999)

Foster Twp. (M-814)



THE TOWNSHIP OF

OF

NAIRN

DISTRICT OF SUDBURY

SUDBURY MINING DIVISION

SCALE: 1-INCH = 40 CHAINS

LEGEND

PATENTED LAND	Ⓟ
CROWN LAND SALE	C.S.
LEASES	Ⓛ
LOCATED LAND	Loc.
LICENSE OF OCCUPATION	L.O.
MINING RIGHTS ONLY	M.R.O.
SURFACE RIGHTS ONLY	S.R.O.
ROADS	—
IMPROVED ROADS	—
KING'S HIGHWAYS	—
RAILWAYS	—
POWER LINES	—
MARSH OR MUSKOG	—
MINES	Ⓜ
CANCELLED	Ⓢ
PATENTED S.R.O.	Ⓢ

NOTES


400' surface rights reservation along the shores of all lakes and rivers.

Area Shown Thus: [Symbol], SURFACE RIGHTS Only Withdrawn from Staking. Sec.42 of the Mining Act (R.S.O. 1960). File: 77208.

SURFACE RIGHTS Only Reserved for the Ministry of N.R. in South Half Lot 8 Con II and all of Lot 9 Con II Shown thus: [Symbol] File: 77198.

Areas withdrawn from staking under Section 43 of the Mining Act (R.S.O. 1970):

Date	Disposition
77201	772173
1982.02.03	(See Nairn Twp. Land Rail file)



NAIRN

PLAN NO. M.883

ONTARIO
MINISTRY OF NATURAL RESOURCES
SURVEYS AND MAPPING BRANCH

883

Tray file

HYMAN

THE TOWNSHIP OF
OF
NAIRN


DISTRICT OF SUDBURY
SUDBURY MINING
DIVISION

SCALE: 1 INCH TO 40 CHAINS

LEGEND

- PATENTED LAND (P)
- CROWN LAND SALE (S)
- CROWN LEASE (L)
- LICENSE OF OCCUPATION L.O.
- LOCATED LAND Loc
- RAILWAYS (R)
- WATER POWER LEASE W.P.L.
- IMPROVED ROADS (I)
- ROADS (R)

NOTES

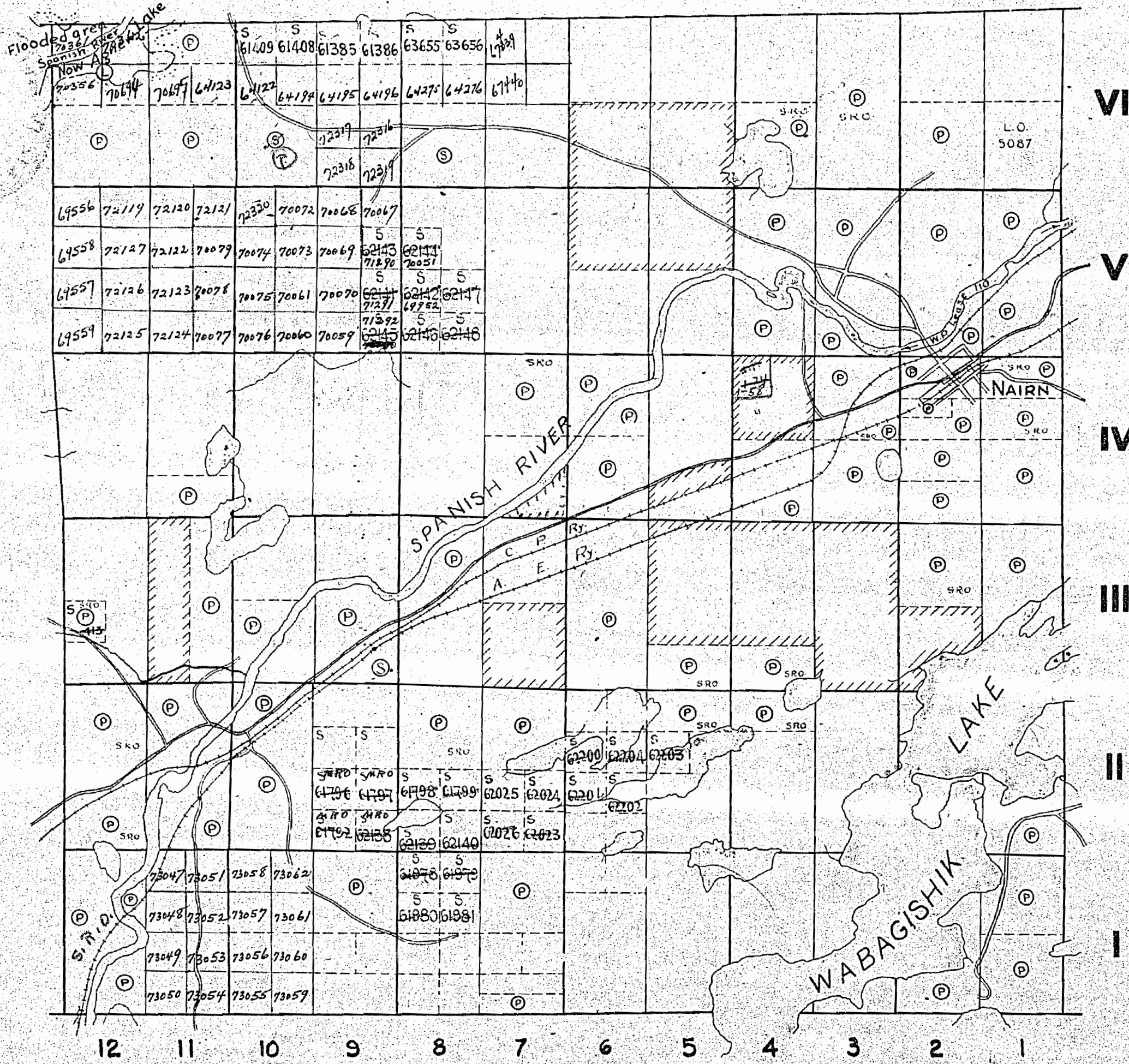
Land indicated thus  withdrawn from staking for Reforestation

Lot 7, Con 4, Pt. S. of Spanish River Reserved to Dept. Highways. Claims accepted exclusive sand & gravel


Q.P. 1-58 Expire MAR 31/53
Q.P. 1-58 Expire MAR 31/54
mg. Rts. in lot 12 Con. 1
Open June 1/53 less
13.45 acres to Railway. See
Ont. Gazette Mar 16/53

BALDWIN

LORNE



FOSTER

200 wide reservations on surface by Dept. of L.I.F.
shown hereon thus 

M.883

883

HYMAN

*Old
Twp file*

THE TOWNSHIP
OF
NAIRN


DISTRICT OF SUDBURY
SUDBURY MINING
DIVISION

SCALE: 1 INCH TO 40 CHAINS

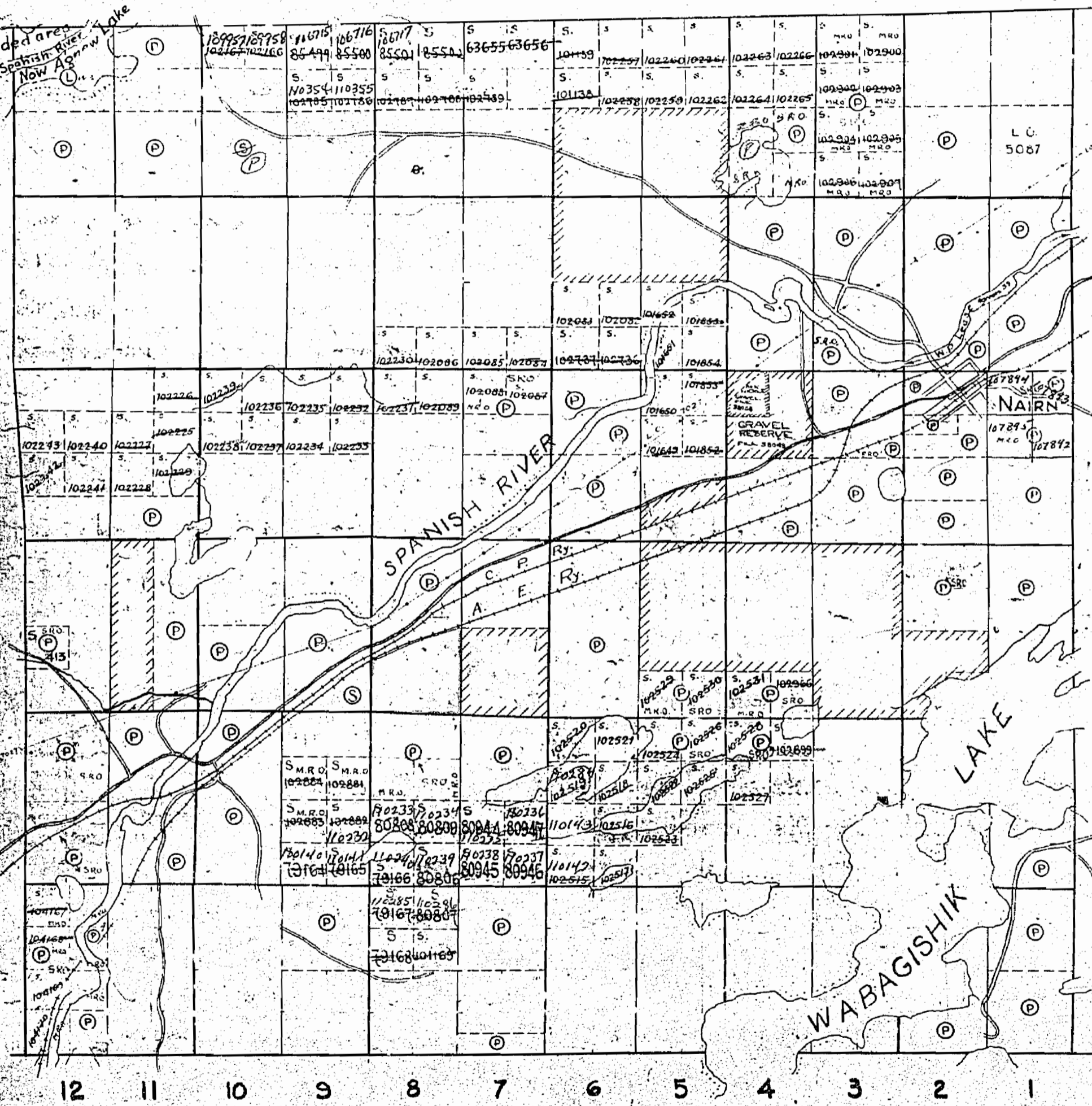
LEGEND

- PATENTED LAND (P)
- CROWN LAND SALE (S)
- CROWN LEASE (L)
- LICENSE OF OCCUPATION L.O.
- LOCATED LAND Loc
- RAILWAYS ---
- WATER POWER LEASE W.P.L.
- IMPROVED ROADS =
- ROADS - - -

NOTES

Land indicated thus  withdrawn from staking for Reforestation

S.R.D. S.P. lot 2 Con 3 withdrawn by L. & F. (Stevens Oct. 26/59)



VI

V

IV

III

II

I

LORNE

12 11 10 9 8 7 6 5 4 3 2 1

FOSTER

...reservations on surface by Dept. of L. & F.
...hereon this

M.883

Att. 25/68

NAIRN

DISTRICT OF SUDBURY

SUDBURY MINING DIVISION

SCALE: 1-INCH = 40 CHAINS

LEGEND

PATENTED LAND	Ⓟ
CROWN LAND SALE LEASES	C.S.
PATENTED LAND	Loc.
LICENSE OF OCCUPATION	L.D.
MINING RIGHTS ONLY	M.R.O.
SURFACE RIGHTS ONLY	S.R.O.
ROADS	—
IMPROVED ROADS	—
KING'S HIGHWAYS	—
RAILWAYS	—
POWER LINES	—
MARSH OR MUSKEG	—
MINES	Ⓜ
CANCELLED	C.

NOTES

400' Surface Rights Reservation around all Lakes and Rivers.

Area Shown Thus: SURFACE RIGHTS Only Withdrawn from Staking.

Sec.42 of the Mining Act.

File: 77208.

SURFACE RIGHTS Only Reserved for the Dept. of L. & F. in South Half Lot B. Con II and all of Lot 9 Con II Shown Thus: File: 77198.

Handwritten signature and date: JUN 20 1969

VI

V

IV

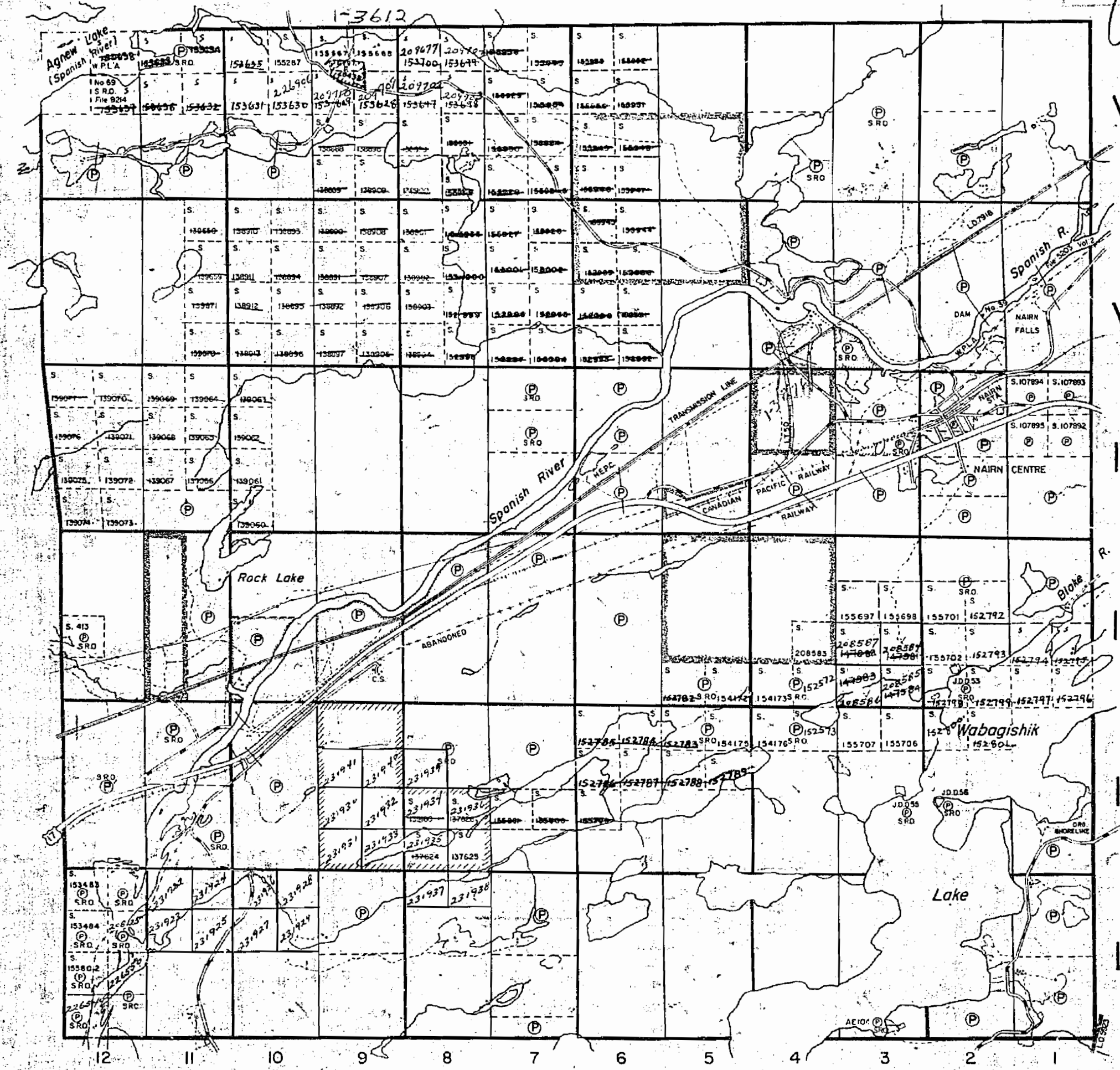
III

II

I

Lorne Twp. (M-999)

Baldwin Twp. (M-645)



Handwritten date: JUN 20/69

Hyman Twp. (M-945)

THE TOWNSHIP OF
OF

NAIRN

DISTRICT OF
SUDBURY

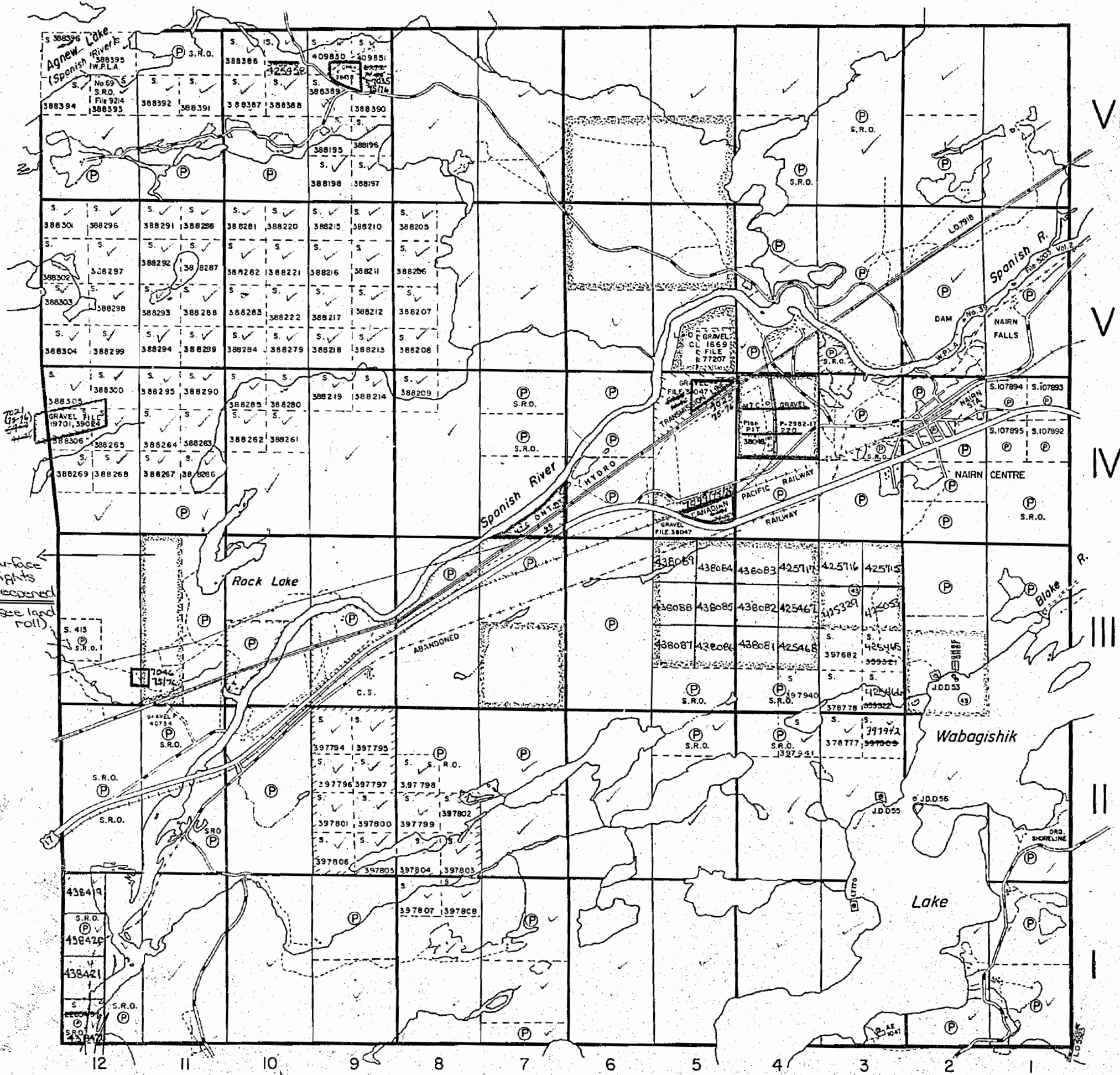
SUDBURY
MINING DIVISION

SCALE: 1-INCH - 40 CHAINS

Baldwin Twp. (M-645)

Lorne Twp. (M-999)

Foster Twp. (M-814)



LEGEND

- PATENTED LAND (P)
- CROWN LAND SALE (C.S.)
- LEASES (L)
- LOCATED LAND (Loc.)
- LICENSE OF OCCUPATION (L.O.)
- MINING RIGHTS ONLY (M.R.O.)
- SURFACE RIGHTS ONLY (S.R.O.)
- ROADS
- IMPROVED ROADS
- KING'S HIGHWAYS
- RAILWAYS
- POWER LINES
- MARSH OR MUSKEG
- MINES
- CANCELLED
- PATENTED S.R.O.

NOTES

400' surface rights reservation along the shores of all lakes and rivers.


Area Shown Thus: [Hatched Pattern], SURFACE RIGHTS Only Withdrawn from Staking.

Sec.42 of the Mining Act (R.S.O.1960).
File: 77208.

SURFACE RIGHTS Only Reserved for the Ministry of N.R. in South Half Lot B Con II and all of Lot 9 Con II Shown thus: [Cross-hatched Pattern]
File: 77198.

Areas withdrawn from staking under Section 43 of the Mining Act (R.S.O.1970)

File	Date	Disposition
77201	17/11/73	S.R.O.



NAIRN
PLAN NO. **M.883**

ONTARIO
MINISTRY OF NATURAL RESOURCES
SURVEYS AND MAPPING BRANCH

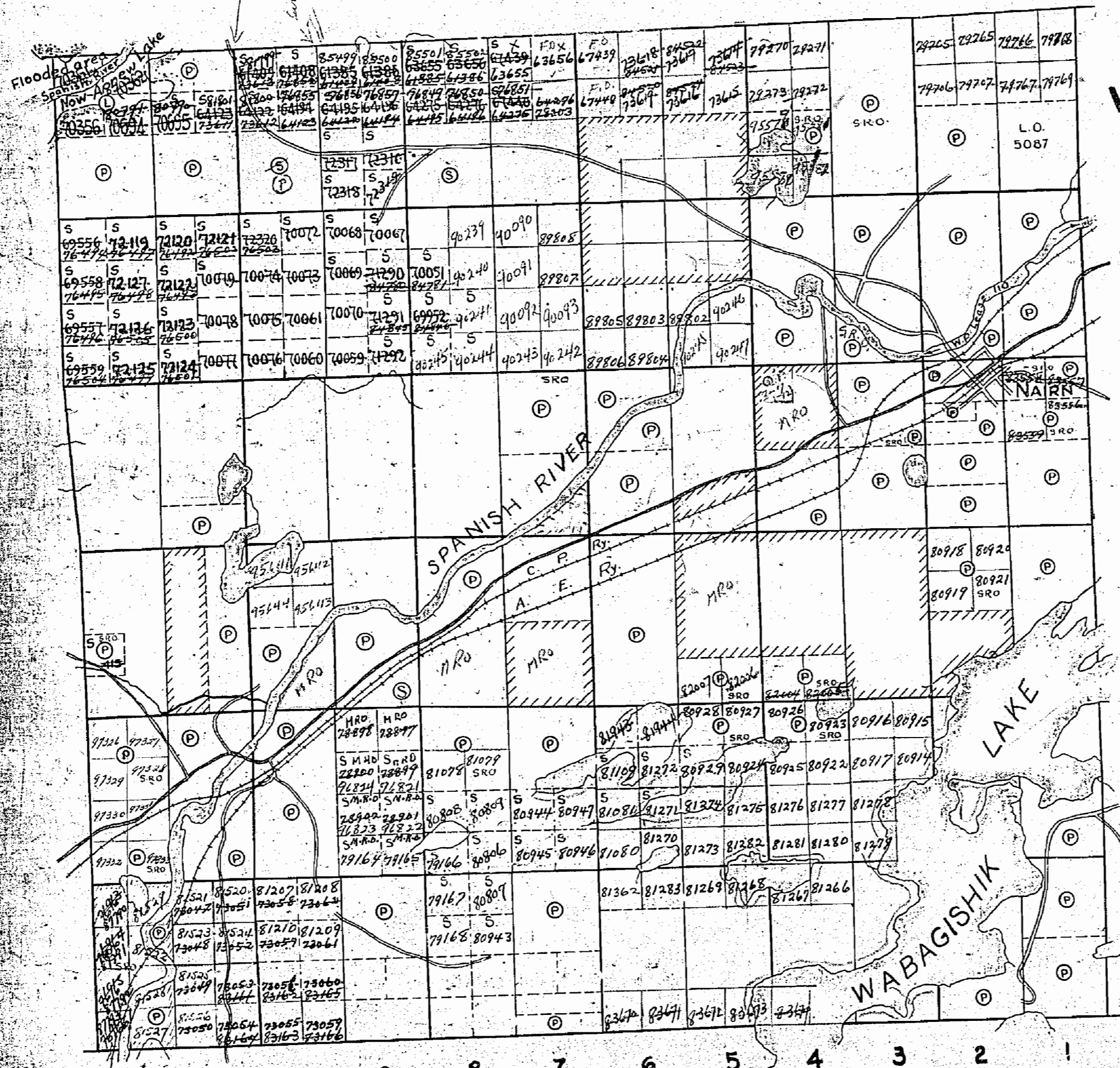
L.R. File
in Township File

HYMAN

THE TOWNSHIP OF
OF
NAIRN

DISTRICT OF SUDBURY
SUDBURY MINING
DIVISION

SCALE: 1 INCH TO 40 CHAINS



LEGEND

- PATENTED LAND (P)
- CROWN LAND SALE (C)
- CROWN LEASE (L)
- LICENSE OF OCCUPATION (L.O.)
- LOCATED LAND (Loc)
- RAILWAYS (R)
- WATER POWER LEASE (W.P.L.)
- IMPROVED ROADS (I.R.)
- ROADS (Rd)

NOTES

Land indicated thus [hatched box] withdrawn from staking for Reforestation
 Lot 3, Con. 4, of S. of Spanish River Reserved to Dept. of Highways, Claims accepted exclusively of Grant
 Q.P. 3-7 Expire Mar. 31/55
 Eng. Tits. in lot 12 Con. 7 of Spanish River, 1/53. Onli. Dwyette Mar. 31/55
 PT OF LOT 3 Con. 5
 32.0 ACRES OPEN M.R.O.
 JUNE 1/54
 PT OF PARCEL 732 A.M.S.
 Q.P. 1-121 UNNOT. P.W.S. Limit
 Expire Mar. 31/55
 SE PT Lot 11 Con 3
 N 1/2 " 4 " 4 MRO
 Spt " 8 " 3
 Spt " 7 " 3
 N 3/4 " 5 " 3
 REFORESTATION MAR 31/55

M.883

200 wide reservations on surface by Dept. of L.I.F.
shown hereon thus [hatched line symbol]

Nov 25/53

Hyman Twp. (M-945)

THE TOWNSHIP OF
OF
NAIRN

DISTRICT OF
SUDBURY

SUDBURY
MINING DIVISION

SCALE: 1-INCH = 40 CHAINS

LEGEND

- PATENTED LAND (P)
- CROWN LAND SALE (C.S.)
- LEASES (L)
- PATENTED LAND (Loc.)
- LICENSE OF OCCUPATION (L.O.)
- MINING RIGHTS ONLY (M.R.O.)
- SURFACE RIGHTS ONLY (S.R.O.)
- ROADS
- IMPROVED ROADS
- KING'S HIGHWAYS
- RAILWAYS
- POWER LINES
- MARSH OR MUSKEG
- MINES
- CANCELLED

NOTES

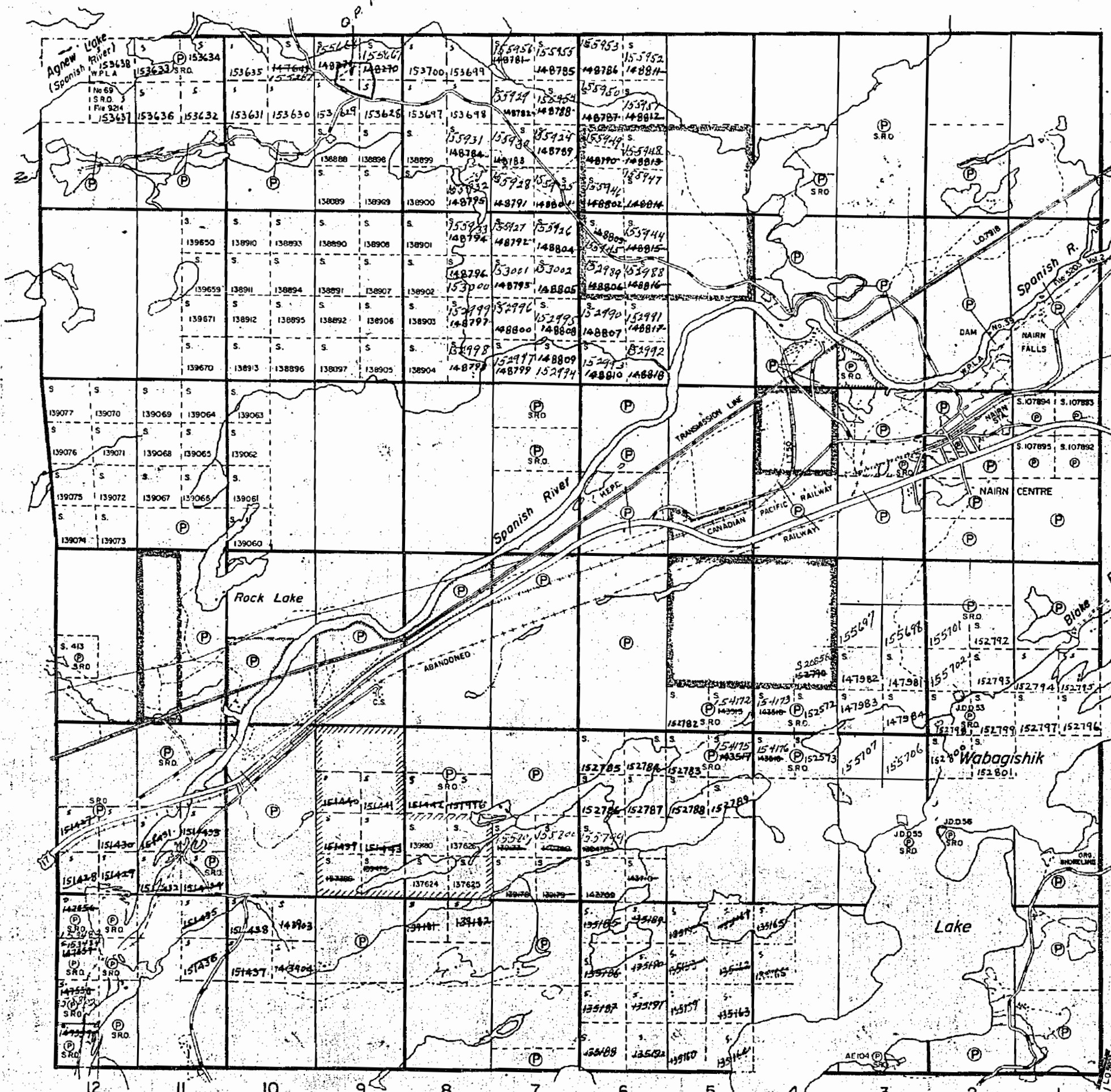
400' Surface Rights Reservation
around all Lakes and Rivers.

Area Shown Thus: SURFACE
RIGHTS Only Withdrawn from Staking.
Sec.42 of the Mining Act.
File: 77208.

SURFACE RIGHTS Only Reserved for the
Dept. of L. & F. in South Half Lot 8 Con II
and all of Lot 9 Con II Shown thus:
File: 77198.

Baldwin Twp. (M-645)

Lorne Twp. (M-999)



Foster Twp. (M-814)

PLAN NO. **M.883**

DEPARTMENT OF MINES

— ONTARIO —

Oct 2/68

888.M

883

Twp File

HYMAN

THE TOWNSHIP OF
OF
NAIRN

DISTRICT OF SUDBURY
SUDBURY MINING
DIVISION

SCALE: 1 INCH TO 40 CHAINS

LEGEND

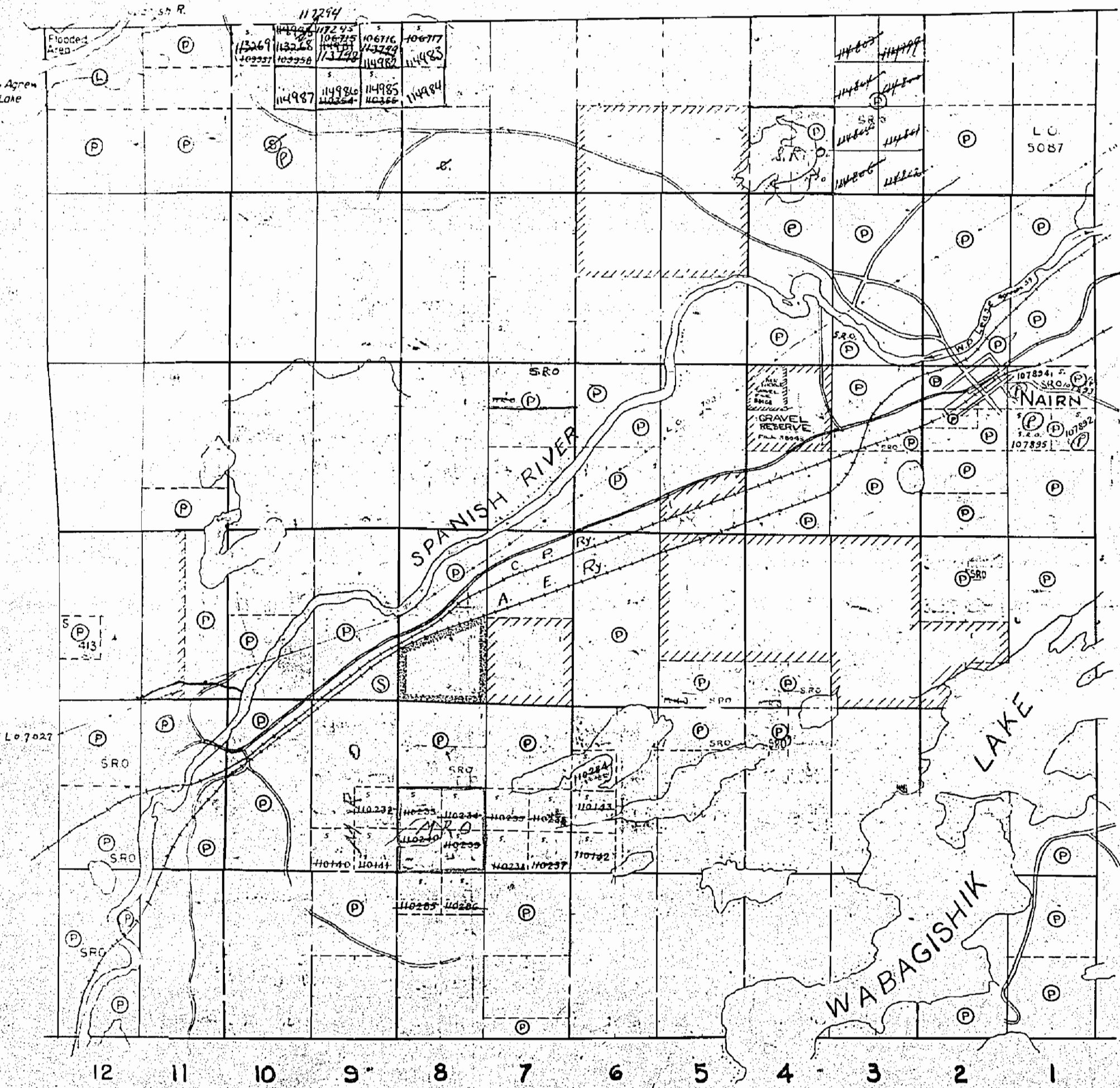
- PATENTED LAND (P)
- CROWN LAND SALE (S)
- CROWN LEASE (L)
- LICENSE OF OCCUPATION L.O.
- LOCATED LAND Loc
- RAILWAYS W.P.L.
- WATER POWER LEASE W.P.L.
- IMPROVED ROADS (dashed line)
- ROADS (solid line)

NOTES

- Land indicated thus withdrawn from staking for Reforestation
- 5/8 LOT 8, CON. 2; AND ALL OF LOT 9, CON 2, SURFACE RIGHTS ONLY RESERVED.
- 400' Reserve around all lakes & rivers to Dept. of Lands & Forests.
- AREA SHOWN THIS SURFACE RIGHTS ONLY RESERVED TO DEPARTMENT OF LANDS & FORESTS. FILE: 16265.

BALDWIN

BALDWIN



VI

V

IV

III

II

I

LORNE

FOSTER

M. 883

Oct 27/69

888.M

Hyman Twp. (M-945)

THE TOWNSHIP
OF

NAIRN

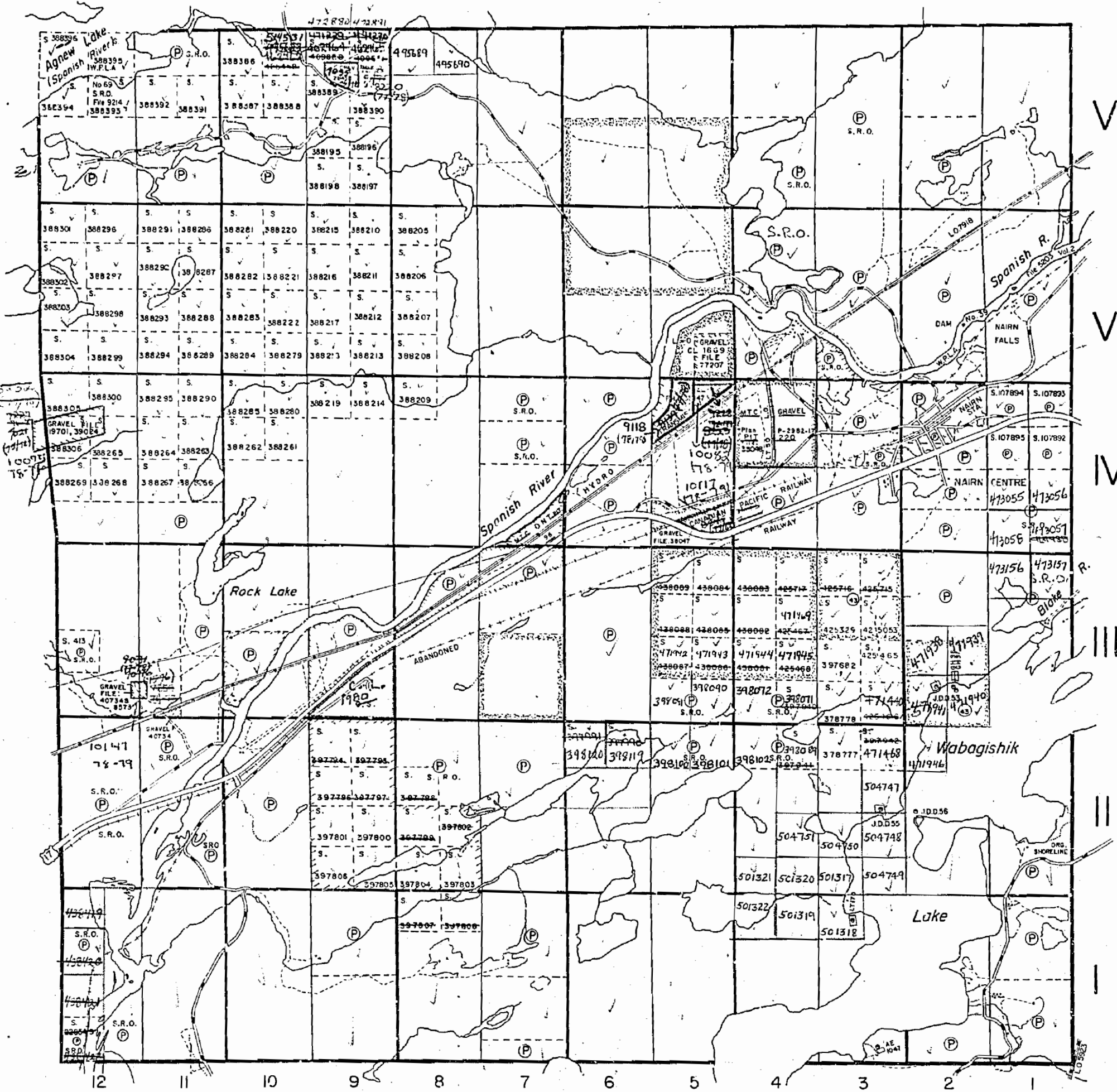
DISTRICT OF
SUDBURY

SUDBURY
MINING DIVISION

SCALE: 1-INCH = 40 CHAINS

Baldwin Twp. (M-645)

Lorne Twp. (M-999)



LEGEND

- PATENTED LAND (P)
- CROWN LAND SALE (C.S.)
- LEASES (L)
- LOCATED LAND (Loc.)
- LICENSE OF OCCUPATION (L.O.)
- MINING RIGHTS ONLY (M.R.O.)
- SURFACE RIGHTS ONLY (S.R.O.)
- ROADS
- IMPROVED ROADS
- KING'S HIGHWAYS
- RAILWAYS
- POWER LINES
- MARSH OR MUSKEG
- MINES
- CANCELLED
- PATENTED S.R.O.

NOTES

400' surface rights reservation along the shores of all lakes and rivers.


Area Shown Thus: SURFACE RIGHTS Only Withdrawn from Staking.

Sec.42 of the Mining Act (R.S.O.1960).
File: 77208.

SURFACE RIGHTS Only Reserved for the Ministry of N.R. in South Half Lot B Con II and all of Lot 9 Con II Shown thus:
File: 77198.

Areas withdrawn from staking under Section 43 of the Mining Act (R.S.O.1970).

File	Date	Disposition
77201	17/1/73	S.R.O.



NAIRN
PLAN NO. M.883

Foster Twp. (M-314)

Hyman Twp. (M.-945)

THE TOWNSHIP
OF

NAIRN

DISTRICT OF
SUDBURY

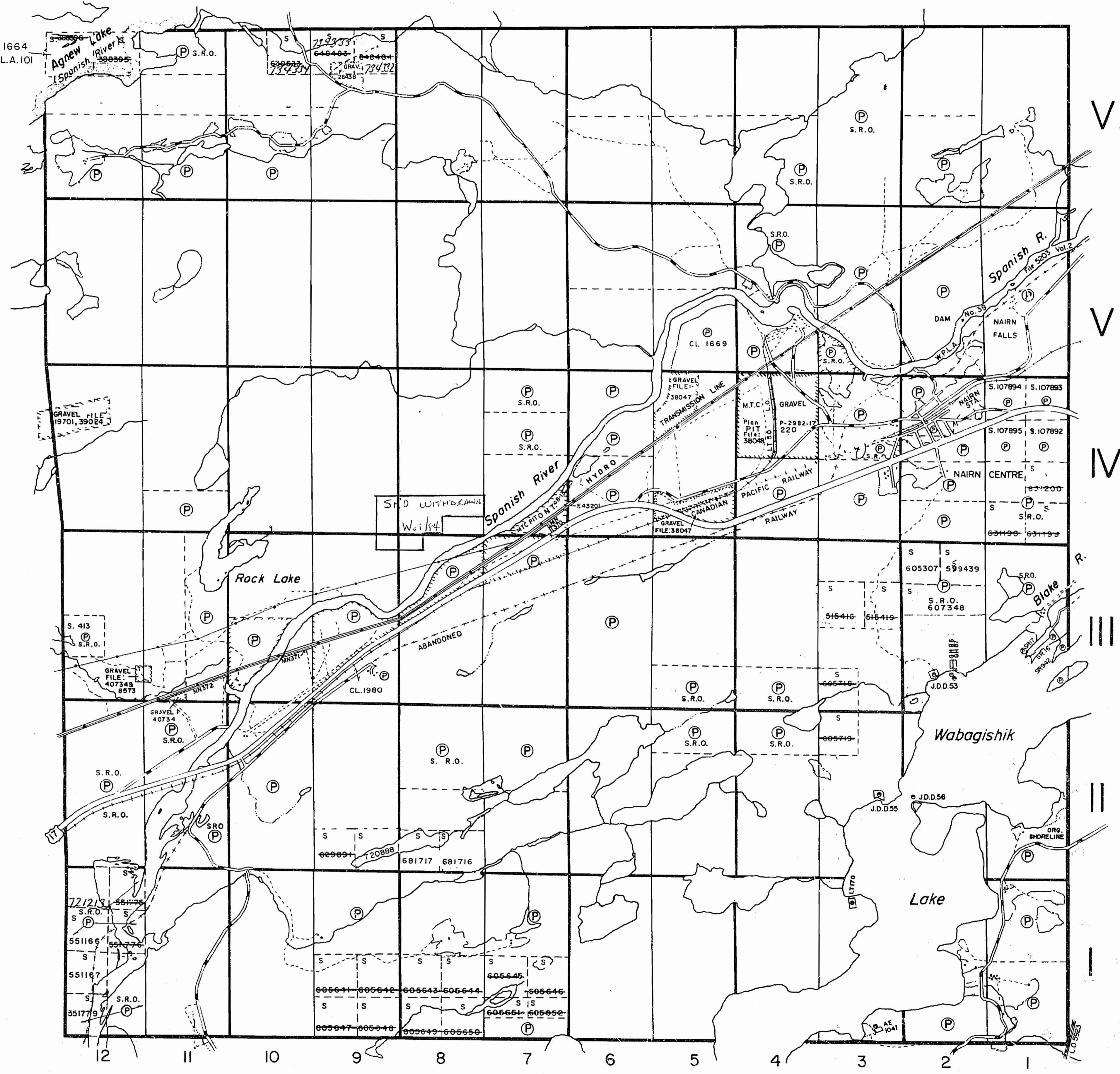
SUDBURY
MINING DIVISION

SCALE: 1-INCH = 40 CHAINS

Baldwin Twp. (M.-645)

Lorne Twp. (M.-999)

Foster Twp. (M.-814)



LEGEND

PATENTED LAND	(P)
CROWN LAND SALE	C.S.
LEASES	(L)
LOCATED LAND	Luc.
LICENSE OF OCCUPATION	L.O.
MINING RIGHTS ONLY	M.R.O.
SURFACE RIGHTS ONLY	S.R.O.
ROADS	—
IMPROVED ROADS	—
KING'S HIGHWAYS	—
RAILWAYS	—
POWER LINES	—
MARSH OR MUSKEG	—
MINES	(*)
CANCELLED	(C)
PATENTED S.R.O.	(P)

NOTES

400' surface rights reservation along the shores of all lakes and rivers.

Area Shown Thus: [Symbol], SURFACE RIGHTS Only Withdrawn from Staking.
Sec.42 of the Mining Act (R.S.O. 1960).
File: 77208.

Areas withdrawn from staking under Section 43 of the Mining Act (R.S.O. 1970).
File Date Disposition

* IN SERVICE 1983 10 01 - Now

NAIRN
PLAN NO. **M.883**

ONTARIO
MINISTRY OF NATURAL RESOURCES
SURVEYS AND MAPPING BRANCH