

2237

WEST OF KIPPEN LAKE - M.3181

AREA OF

NAMAYBIN LAKE

DISTRICT OF  
KENORA  
PATRICIA PORTIONRED LAKE  
MINING DIVISION

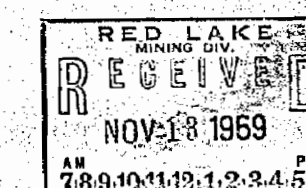
SCALE: 1-INCH = 40 CHAINS

## LEGEND

PATENTED LAND (P or E)  
PATENTED FOR SURFACE RIGHTS ONLY (L.O.)  
LEASES (L.S.)  
LICENSE OF OCCUPATION (Loc.)  
CROWN LAND SALE (C)  
LOCATED LAND (M.R.O.)  
CANCELLED (S.R.O.)  
MINING RIGHTS ONLY  
SURFACE RIGHTS ONLY  
HIGHWAY & ROUTE TO  
ROADS  
RAILWAYS  
POWER LINES  
MARSHES & MUSKIE  
RIVERS

## NOTES

100' Section to be used in the Survey of All Towns and Ranges.



PLAN NO. M.2237

DEPARTMENT OF MINES  
— ONTARIO

EAST OF ROTTENFISH LAKE - M.3007

SOUTH OF KIPPEN LAKE - M.3166



WEST OF KIPPEN LAKE - M.3181

AREA OF

# NAMAYBIN LAKE

DISTRICT OF  
KENORA  
PATRICIA PORTION

RED LAKE  
MINING DIVISION

SCALE: 1-INCH = 40 CHAINS

## LEGEND

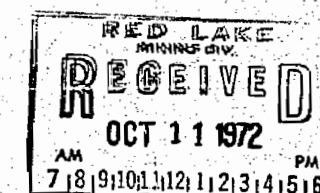
- PATENTED LAND
- PATENTED FOR SURFACE RIGHTS ONLY
- LEASES
- LICENSE OF OCCUPATION
- CROWN LAND SALE
- LOCATED LAND
- CANCELLED
- MINING RIGHTS ONLY
- SURFACE RIGHTS ONLY
- HIGHWAY & ROUTE No.
- ROADS
- TRAILS
- RAILWAYS
- POWER LINES
- MARSH OR MUSKEG
- MINES

Dr.  
L.O.  
C.S.  
Loc.  
C.  
M.R.O.  
S.R.O.

\*Used only with summer resort locations if when space is limited

## NOTES

100' Surface Rights Reservation Around the Shores of All Lakes and Rivers



NATIONAL TOPOGRAPHIC SERIES 53F

PLAN NO. M.2237

ONTARIO  
DEPARTMENT OF MINES  
AND NORTHERN AFFAIRS

EAST OF ROTTENFISH LAKE - M.3007

SOUTH OF KIPPEN LAKE - M.3166



WEST OF KIPPEN LAKE - G-2253

LEGEND


- HIGHWAY AND ROUTE NO.  
OTHER ROADS  
TRAILS  
SURVEYED LINES:  
TOWNSHIPS, BASE LINES, ETC.  
LOTS, MINING CLAIMS, PARCELS, ETC.  
UNSURVEYED LINES:  
LOT LINES  
PARCEL BOUNDARY  
MINING CLAIMS ETC.  
RAILWAY AND RIGHT OF WAY  
UTILITY LINES  
NON-PERENNIAL STREAM  
FLOODING OR FLOODING RIGHTS  
SUBDIVISION OR COMPOSITE PLAN  
RESERVATIONS  
ORIGINAL SHORELINE  
MARSH OR MUSKEG  
MINES  
TRAVERSE MONUMENT

DISPOSITION OF CROWN LANDS

TYPE OF DOCUMENT	SYMBOL
PATENT, SURFACE & MINING RIGHTS	●
" SURFACE RIGHTS ONLY	○
" MINING RIGHTS ONLY	○
LEASE, SURFACE & MINING RIGHTS	■
" SURFACE RIGHTS ONLY	□
" MINING RIGHTS ONLY	□
LICENCE OF OCCUPATION	▼
ORDER-IN-COUNCIL	OC
RESERVATION	⊙
CANCELLED	⊙
SAND & GRAVEL	⊙

NOTE: MINING RIGHTS IN PARCELS PATENTED PRIOR TO MAY 5, 1913, VESTED IN ORIGINAL PATENTEE BY THE PUBLIC LANDS ACT, R.S.O. 1970, CHAP. 380, SEC. 63, SUBSEC. 1.

SCALE: 1 INCH = 40 CHAINS




AREAS WITHDRAWN FROM DISPOSITION

- M.R.O. - MINING RIGHTS ONLY  
S.R.O. - SURFACE RIGHTS ONLY  
M.+S. - MINING AND SURFACE RIGHTS

Description Order No. Date Disposition File

AREA  
**NAMAYBIN LAKE**  
M.N.R. ADMINISTRATIVE DISTRICT  
**SIoux LOOKOUT**  
MINING DIVISION  
**RED LAKE**  
LAND TITLES / REGISTRY DIVISION  
**KENORA (PATRICIA PORTION)**



Date FEBRUARY, 1984

G-2136

EAST OF ROTTENFISH LAKE - G-2022

SOUTH OF KIPPEN LAKE - G-2216

RED LAKE  
MINING DIV.  
**RECEIVED**  
AUG - 2 1984  
A.M. 7:8:9:10:11:12:1:2:3:4:5:6 P.M.

WEST OF SAKWASO LAKE G-2258



2237

WEST OF KIPPEN LAKE - M.3181

AREA OF  
**NAMAYBIN LAKE**

DISTRICT OF  
KENORA  
PATRICIA PORTION

RED LAKE  
MINING DIVISION

SCALE: 1-INCH = 40 CHAINS

**LEGEND**

PATENTED LAND  
PATENTED FOR SURFACE RIGHTS ONLY  
LEASES  
LICENSE OF OCCUPATION  
CROWN LAND SALE  
LOCATED LAND  
CANCELLED  
MINING RIGHTS ONLY  
SURFACE RIGHTS ONLY  
HIGHWAY & ROUTE No.  
ROADS  
TRAILS  
RAILWAYS  
POWER LINES  
MARSH OR MUSKEG  
MINES

DR  
L.O.  
C.S.  
LOC.  
C.  
M.R.O.  
S.R.O.  
17

Used only with summer resort locations of when  
space is limited

**NOTES**

100' Surface Rights Reservation Around the Shores of All Lakes  
and Rivers

RED LAKE  
MINING DIV.  
**RECEIVED**  
OCT 11 1972  
AM 7 18 19 10 11 12 1 12 13 14 15 16 PM

NATIONAL TOPOGRAPHIC SERIES 53F

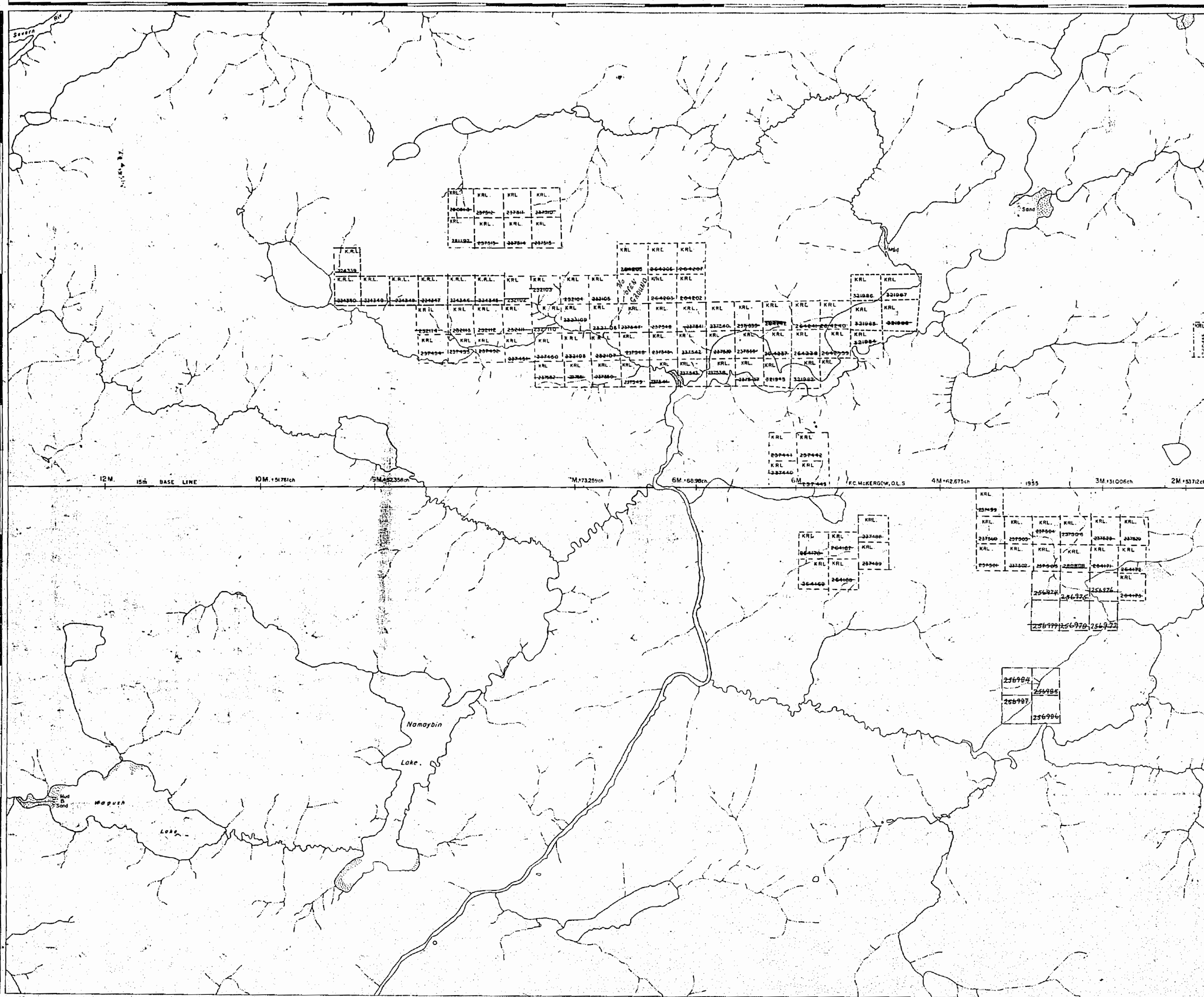
PLAN NO. **M.2237**

ONTARIO  
DEPARTMENT OF MINES  
AND NORTHERN AFFAIRS

EAST OF ROTTENFISH LAKE - M.3007

SOUTH OF KIPPEN LAKE - M.3166

53°07'30" 92°15' 14' 13' 12' 11' 10' 09' 08' 07' 06' 05' 04' 03' 02' 01' 92°00'





2237

WEST OF KIPPEN LAKE - M.3181

AREA OF

## NAMAYBIN LAKE

DISTRICT OF  
KENORA  
PATRICIA PORTIONRED LAKE  
MINING DIVISION

SCALE: 1-INCH = 40 CHAINS

## LEGEND

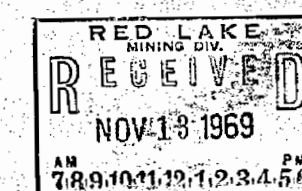
PATENTED LAND  
PATENTED FOR SURFACE RIGHTS ONLY  
LEASES  
LICENSE OF OCCUPATION  
CROWN LAND SALE  
LOCATED LAND  
CAPTIVED  
MINING RIGHTS ONLY  
SURFACE RIGHTS ONLY  
HIGHWAY & ROUTE No.  
ROADS  
RAILWAYS  
POWER LINES  
MARSH OR MUSKIE  
MILLS

P or  
L.O.  
C.S.  
Loc.  
C  
MRO  
SRO  
17

used for, with some resort locations of other  
space of the map

## NOTES

100' Scale is for the purpose of the Survey of All Lands  
and Routes



PLAN NO. M.2237

DEPARTMENT OF MINES  
— ONTARIO

EAST OF ROTTENFISH LAKE - M.3007

SOUTH OF KIPPEN LAKE - M.3166