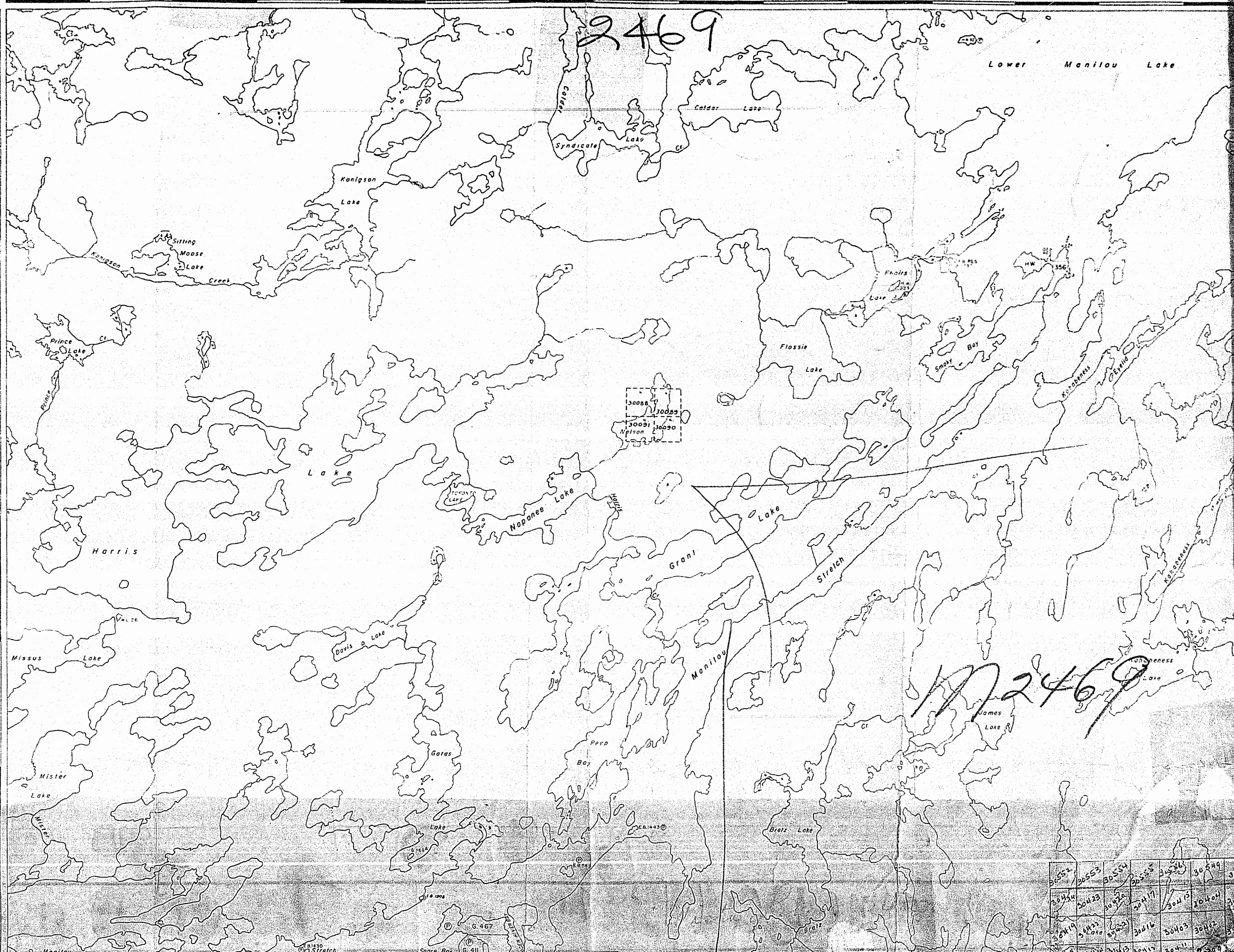


Napanee
Jul 69

2469

2469



30552	30553	30554	30555	30556	30557	30
30434	30433	30432	30431	30430	30429	30
30419	30418	30417	30416	30415	30414	30
30404	30403	30402	30401	30400	30399	30

AREA OF

NAPANEE LAKE

DISTRICT OF
KENORA

KENORA
MINING DIVISION

SCALE: 1-INCH = 40 CHAINS

LEGEND

PATENTED LAND	⊙
CROWN LAND SALE	CS
LEASES	⊙
LOCATED LAND	LO
LICENSE OF OCCUPATION	LO
MINING RIGHTS ONLY	MRO
SURFACE RIGHTS ONLY	SRO
ROADS	—
IMPROVED ROADS	—
KING'S HIGHWAYS	—
RAILWAYS	—
POWER LINES	—
MARSH OR MUSKEG	—
MINES	—

NOTES

400' Reserve around all lakes & rivers to Dept of Lands & Forests.

OCT. 27/60
 Feb. 6/61
 Oct. 16/61
 Feb. 15/62
 Nov. 19/62

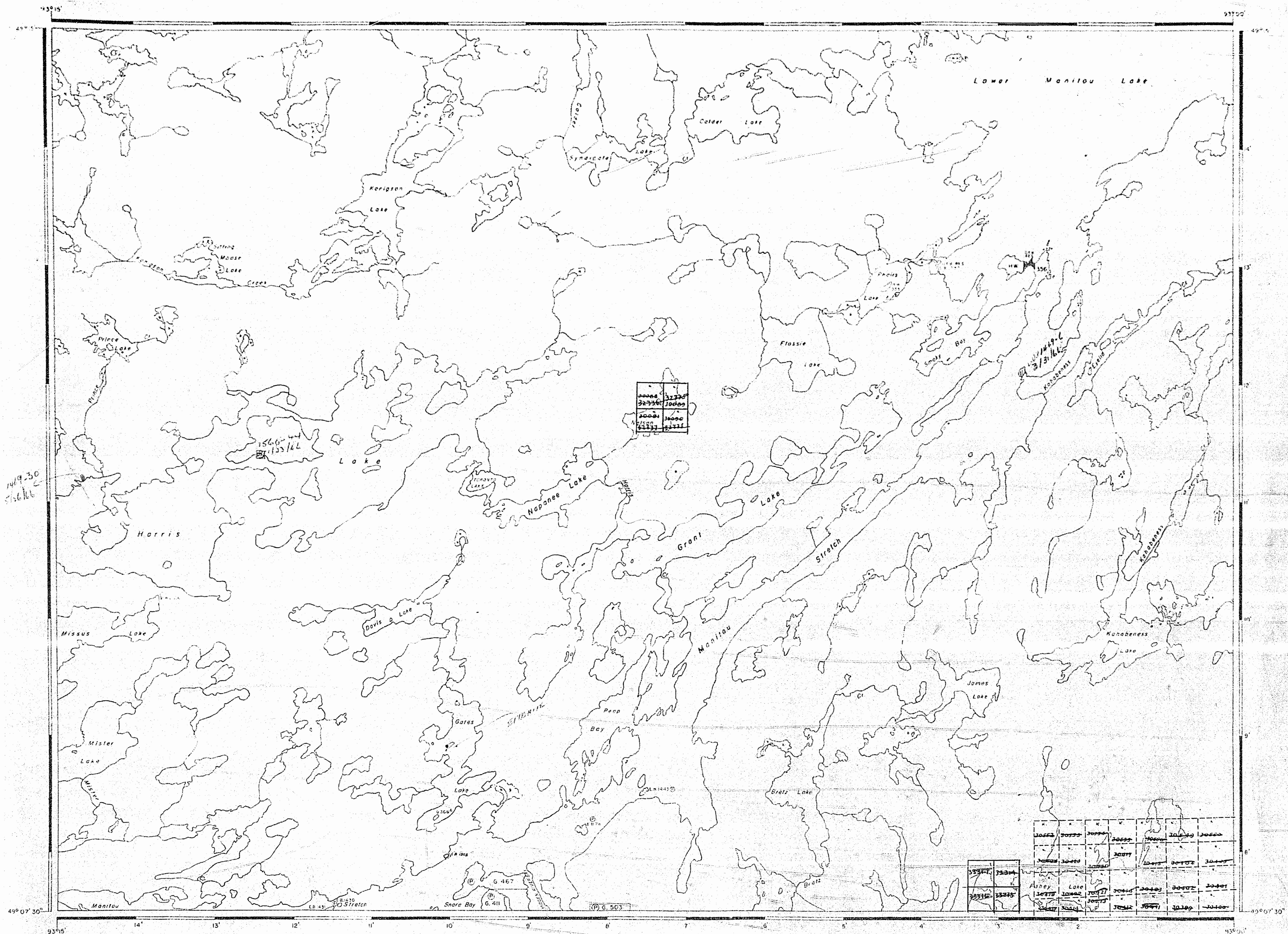
Subsidiary islands
 H.D. Hall
 W. H. Hargrave
 killing done by H. H. Hargrave
 2/19/62

OBSOLETE

RECEIVED
 OCT 17 1960
 KENORA MINING DIV.

PLAN NO. M-2469

DEPARTMENT OF MINES
ONTARIO



AREA OF

NAPANEE LAKE

DISTRICT OF
KENORA

KENORA
MINING DIVISION

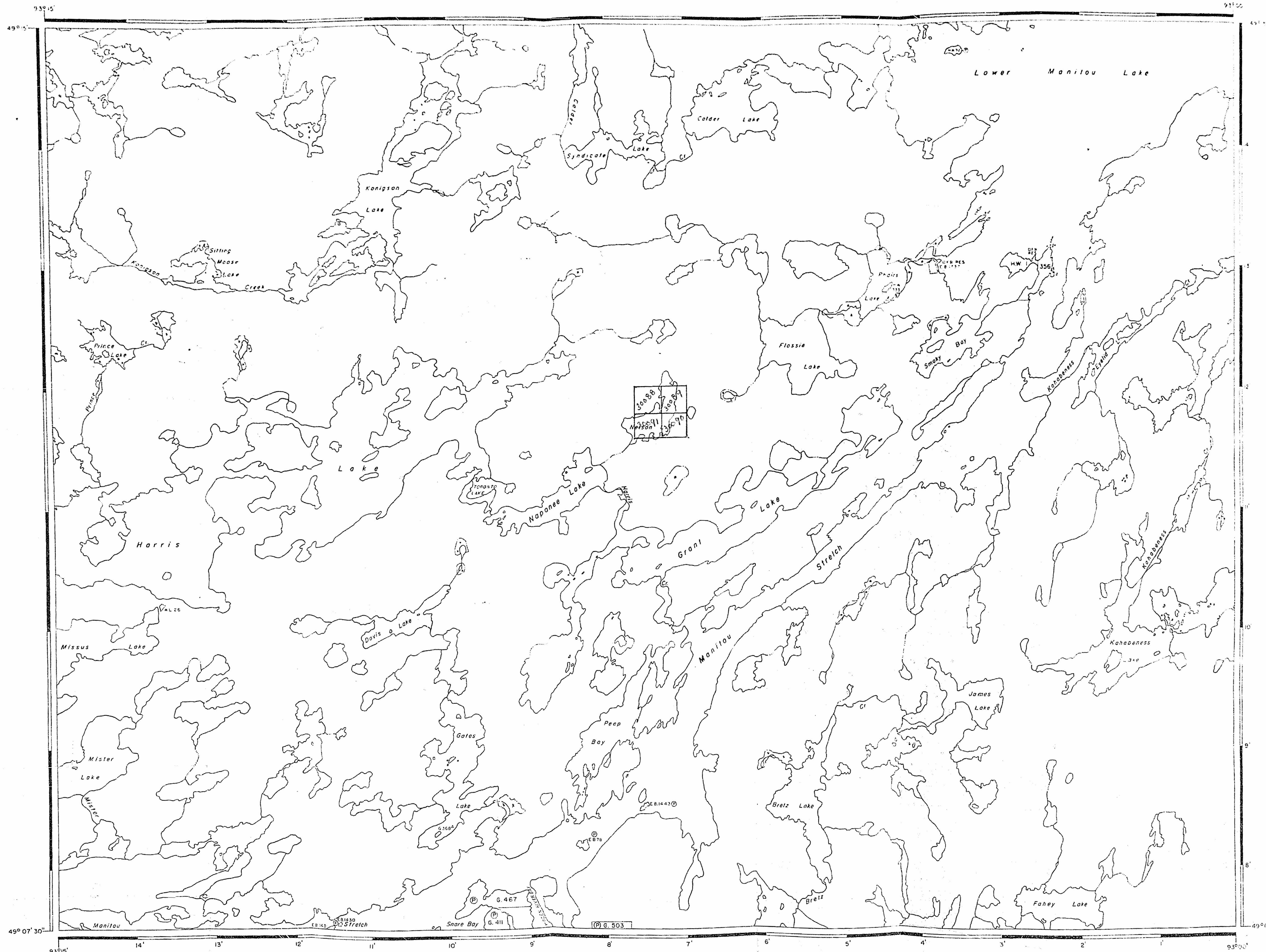
SCALE: 1-INCH = 40 CHAINS

LEGEND

- PATENTED LAND
- CROWN LAND SALE
- LEASES
- LOCATED LAND
- LICENSE OF OCCUPATION
- MINING RIGHTS ONLY
- SURFACE RIGHTS ONLY
- ROADS
- IMPROVED ROADS
- KING'S HIGHWAYS
- RAILWAYS
- POWER LINES
- MARSH OR MUSKEG
- MINES

NOTES

400' Reserve around all lakes & rivers to Dept. of Lands & Forests.



PLAN NO. M-2469

DEPARTMENT OF MINES

NAPANEE LAKE

DISTRICT OF
KENORA

KENORA
MINING DIVISION

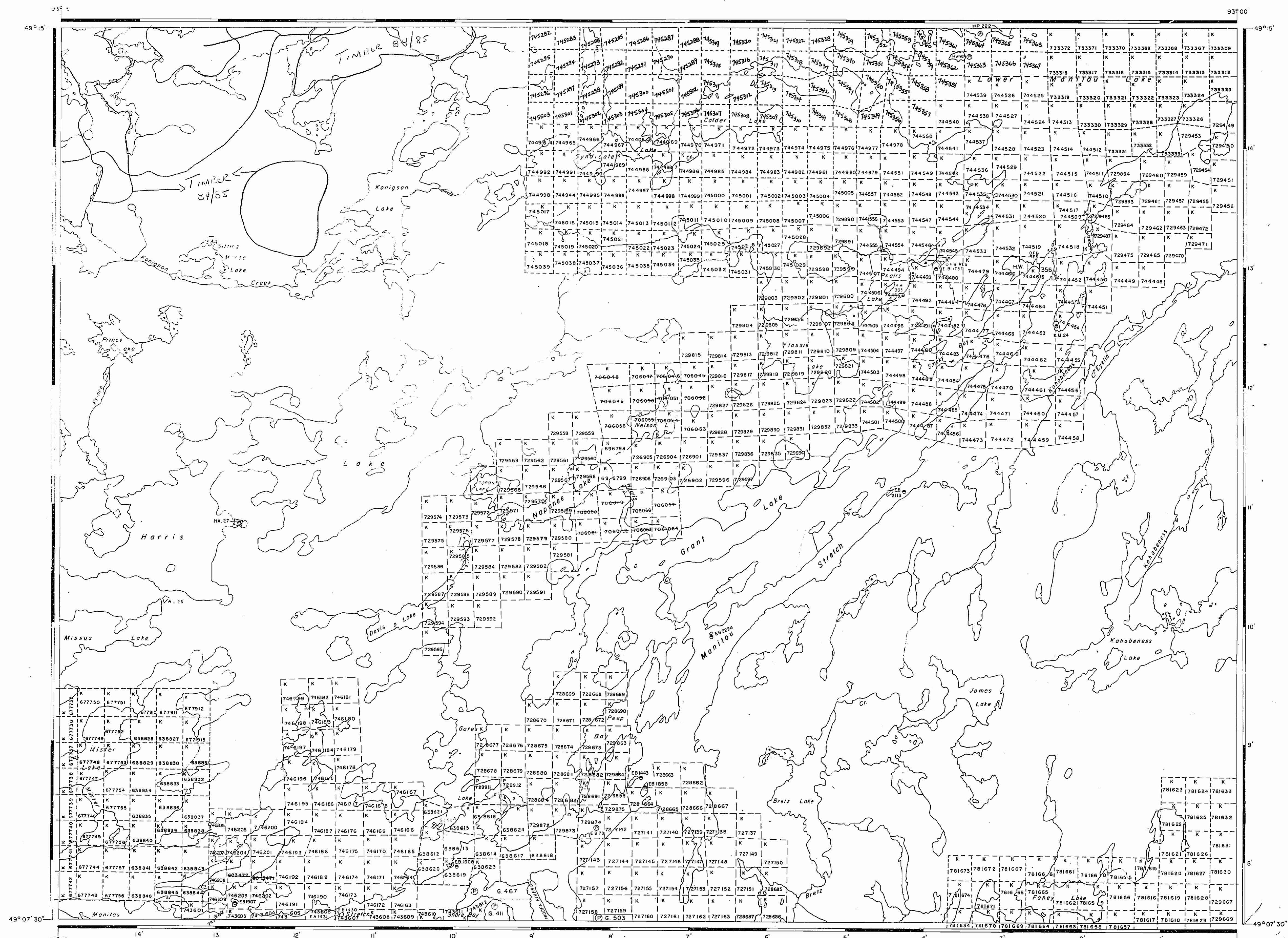
SCALE: 1-INCH = 40 CHAINS

LEGEND

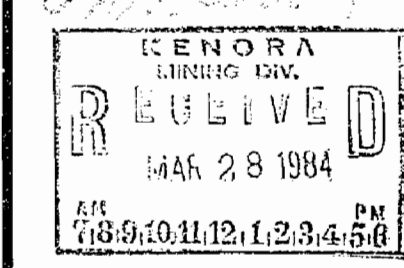
- PATENTED LAND Ⓟ
- CROWN LAND SALE C.S.
- LEASES Ⓛ
- LOCATED LAND Loc.
- LICENSE OF OCCUPATION L.O.
- MINING RIGHTS ONLY M.R.O.
- SURFACE RIGHTS ONLY S.R.O.
- ROADS —
- IMPROVED ROADS —
- KING'S HIGHWAYS —
- RAILWAYS —
- POWER LINES —
- MARSH OR MUSKOG —
- MINES Ⓜ
- PATENTED for S.R.O. Ⓜ

NOTES

400' Surface Rights Reservation around the shores of all lakes and rivers.



Charles Mayall



NATIONAL TOPOGRAPHIC SERIES 52F3

PLAN. NO. **M-2469**

ONTARIO
MINISTRY OF NATURAL RESOURCES
SURVEYS AND MAPPING BRANCH

LEGEND

- HIGHWAY AND ROUTE No.
- OTHER ROADS
- TRAIL
- SURVEYED LINES
- TOWNSHIPS, BASE LINES, ETC.
- LOTS, MINING CLAIMS, PARCELS, ETC.
- UNSURVEYED LINES
- LOT LINES
- PARCEL BOUNDARY
- MINING CLAIMS, ETC.
- RAILWAY AND RIGHT OF WAY
- UTILITY LINES
- NON PERENNIAL STREAM
- FLOODING OR FLOODING RIGHTS
- SUBDIVISION OR COMPOSITE PLAN
- RESERVATIONS
- ORIGINAL SHORELINE
- MARSH OR MUSKEG
- MINES
- TRAVERSE MONUMENT

DISPOSITION OF CROWN LANDS

- | TYPE OF DOCUMENT | SYMBOL |
|--------------------------------|--------|
| PATENT SURFACE & MINING RIGHTS | |
| " SURFACE RIGHTS ONLY | |
| " MINING RIGHTS ONLY | |
| LEASE, SURFACE & MINING RIGHTS | |
| " SURFACE RIGHTS ONLY | |
| " MINING RIGHTS ONLY | |
| LICENCE OF OCCUPATION | |
| ORDER IN COUNCIL | |
| RESERVATION | |
| CANCELLED | |
| SAND & GRAVEL | |
- NOTE: MINING RIGHTS IN PARCELS PATENTED PRIOR TO MAY 5, 1913, VESTED IN ORIGINAL PATENTEE BY THE PUBLIC LANDS ACT, R.S.O. 1970, CHAP. 380, SEC. 63 SUBSEC. 1.

REFERENCES

- AREAS WITHDRAWN FROM DISPOSITION:**
- M.R.O. - MINING RIGHTS ONLY
 - S.R.O. - SURFACE RIGHTS ONLY
 - M.S. - MINING AND SURFACE RIGHTS

Description	Order No.	Date	Disposition	File

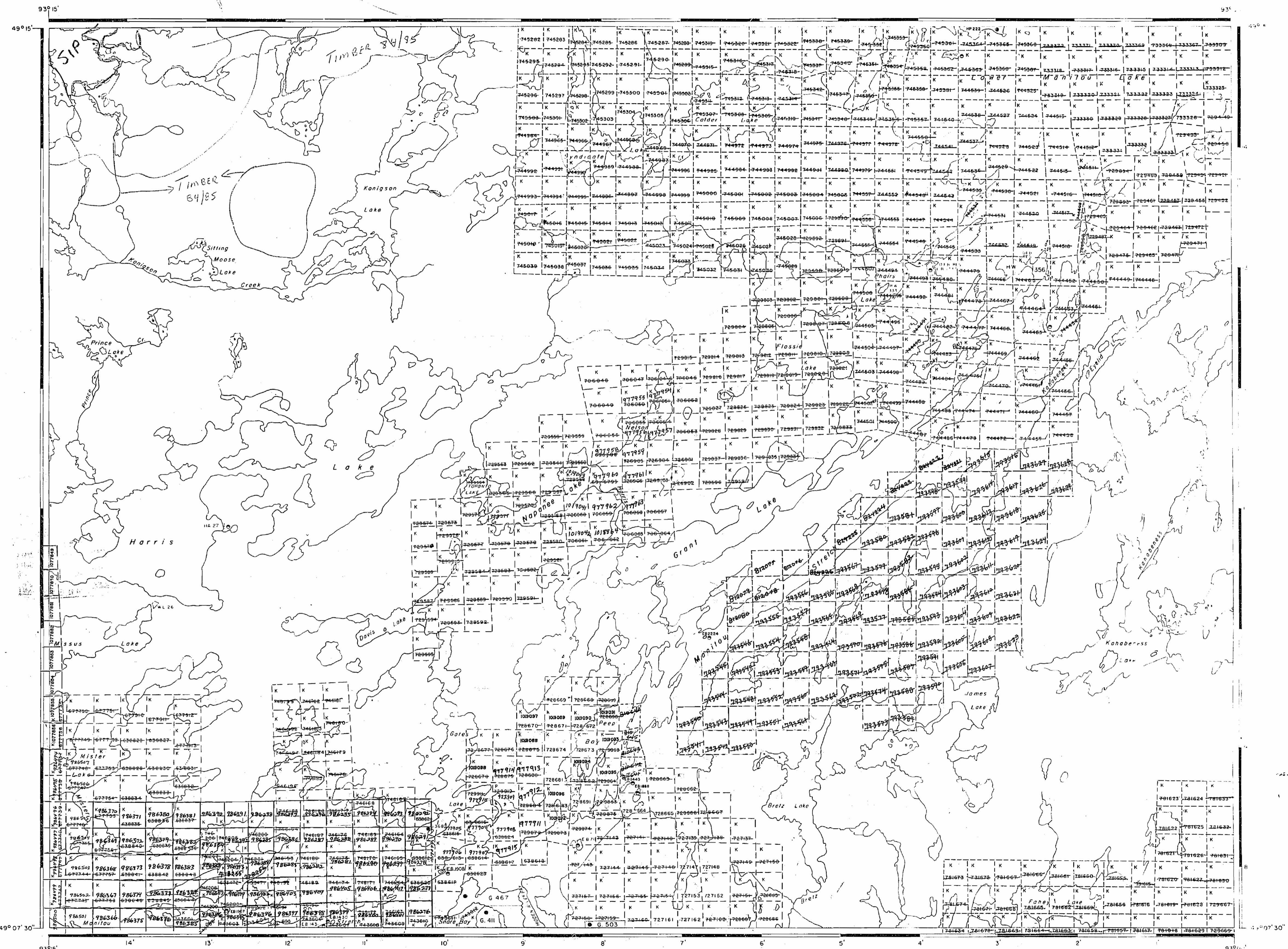
SCALE: 1 INCH = 40 CHAINS

AREA

NAPANEE LAKE

M.N.R. ADMINISTRATIVE DISTRICT
FORT FRANCES
 MINING DIVISION
KENORA
 LAND TITLES / REGISTRY DIVISION
KENORA

Ministry of Land Natural Resources Management Branch
 Ontario



NAPANEE LAKE

DISTRICT OF
KENORA

KENORA
MINING DIVISION

SCALE: 1-INCH = 40 CHAINS

LEGEND

PATENTED LAND	⊙
CROWN LAND SALE	CS
LEASES	⊖
LOCATED LAND	LK
LICENSE OF OCCUPATION	LO
MINING RIGHTS ONLY	MRO
SURFACE RIGHTS ONLY	SRO
ROADS	—
IMPROVED ROADS	—
KING'S HIGHWAYS	—
RAILWAYS	—
POWER LINES	—
MARSH OR MUSKEG	—
MINES	*

NOTES

400' Reserve ground all lakes & rivers to West of Lands & Forests


KENORA

FILED:
 REF. MAY 11 1972
 RECEIPT No.
 MINING DIVISION

Nov 10/72
Dec 11/72

July 18/73
Nov 14/73

Sept 11/74
MAY 23/75



K	M	N
361168	361171	361175
K	K	M
361169	361170	361174
Huron L.		
361170	361172	361173

361170	361172
361171	361173

361166	361167
361168	361169

361168	361169	361170
361171	361172	361173

NATIONAL TOPOGRAPHIC SERIES 52F3

PLAN NO M-2469

ONTARIO
DEPARTMENT OF MINES
AND NORTHERN AFFAIRS

NAPANEE LAKE

DISTRICT OF
KENORA

KENORA
MINING DIVISION

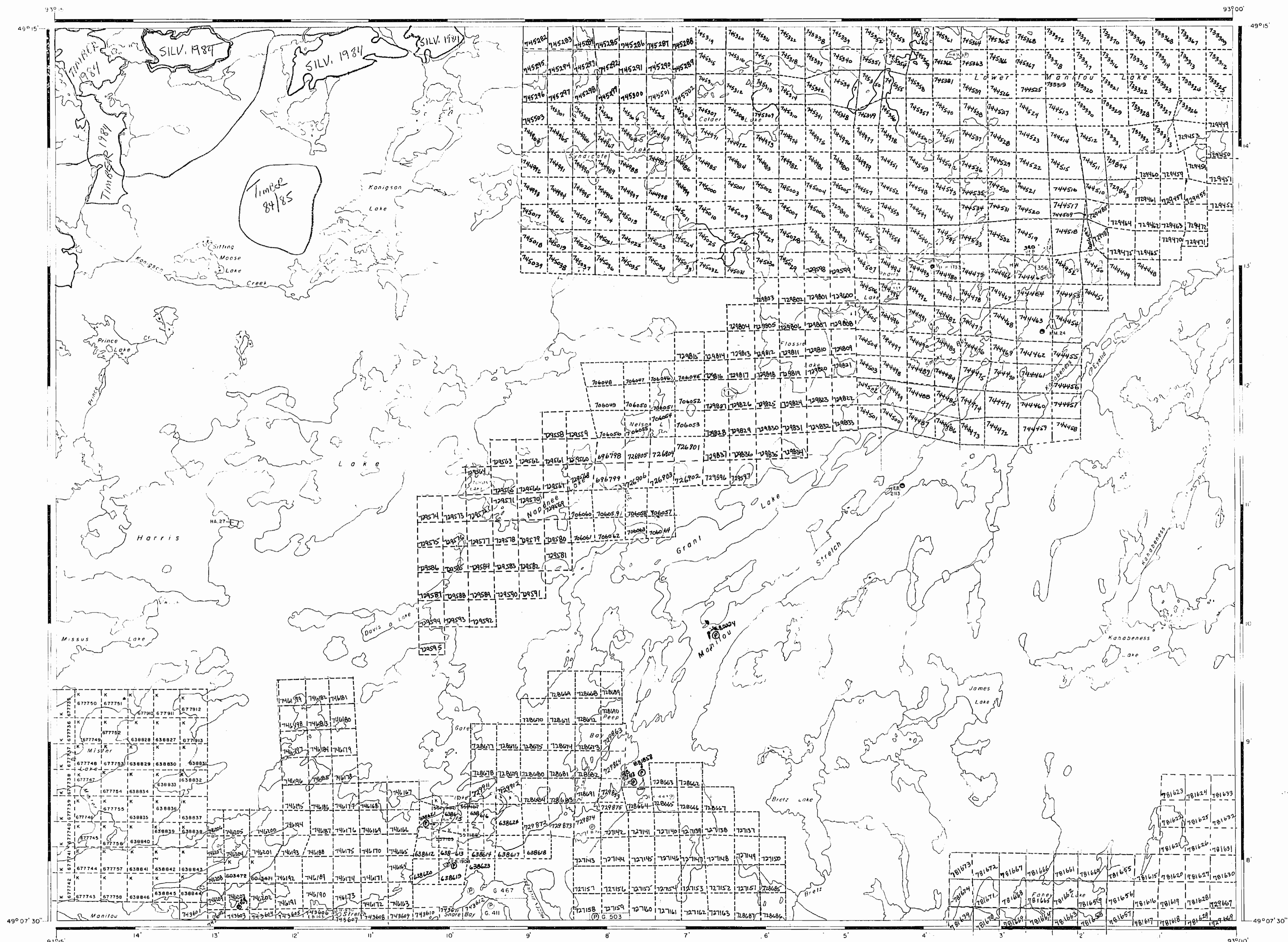
SCALE: 1-INCH 40 CHAINS

LEGEND

- PATENTED LAND Ⓟ
- CROWN LAND SALE C.S.
- LEASES Ⓛ
- LOCATED LAND Loc
- LICENSE OF OCCUPATION L.O.
- MINING RIGHTS ONLY M.R.O.
- SURFACE RIGHTS ONLY S.R.O.
- ROADS —
- IMPROVED ROADS —
- KING'S HIGHWAYS —
- RAILWAYS —
- POWER LINES —
- MARSH OR MUSKEG —
- MINES *

NOTES

400' Surface Rights Reservation around the shores of all lakes and rivers.



KENORA
MINING DIV.
RECEIVED
MAY 17 1983
AM 7:00 10:11:12 1:23:45:6 PM

NATIONAL TOPOGRAPHIC SERIES 52F3

PLAN NO. **M-2469**

ONTARIO
MINISTRY OF NATURAL RESOURCES
SURVEYS AND MAPPING BRANCH

LEGEND

- HIGHWAY AND ROUTE No.
- OTHER ROADS
- TRAILS
- SURVEYED LINES
- TOWNSHIP 5-N-E 21-W
- LOTS, MINING CLAIM, PARCELS, ETC.
- UNSURVEYED LINES
- LOT LINES
- PARCEL BOUNDARY
- MINING CLAIMS ETC.
- RAILWAY AND RIGHT OF WAY
- UTILITY LINES
- NON-PERENNIAL STREAM
- FLOODING OR FLOODING RIGHTS
- SUBDIVISION OR COMPOSITE PLAN
- RESERVATIONS MINING DIVISION
- ORIGINAL SHORELINE
- MARSH OR MUSKEG
- MINES
- TRAVERSE MONUMENT
- TOURIST CAMPS (TOP & OUTPOST)

DISPOSITION OF CROWN LANDS

TYPE OF DOCUMENT	SYMBOL
PATENT, SURFACE & MINING RIGHTS	
LEASE, SURFACE RIGHTS ONLY	
LEASE, MINING RIGHTS ONLY	
LEASE, SURFACE & MINING RIGHTS	
LEASE, SURFACE RIGHTS ONLY	
LEASE, MINING RIGHTS ONLY	
LICENCE OF OCCUPATION	
ORDER-IN-COUNCIL	
RESERVATION	
CANCELLED	
SAND & GRAVEL	

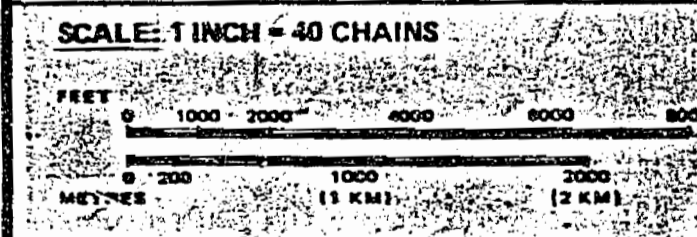

NOTE: MINING RIGHTS IN PARCELS PATENTED PRIOR TO MAY 8, 1913, VESTED IN ORIGINAL PATENTEES BY THE PUBLIC LANDS ACT, R.S.O. 1970, CHAP. 380, SEC. 63, SUBSEC. 1.

REFERENCES


- AREAS WITHDRAWN FROM DISPOSITION
- M.R.O. - MINING RIGHTS ONLY
- S.R.O. - SURFACE RIGHTS ONLY
- M.S. - MINING AND SURFACE RIGHTS

THE INFORMATION THAT APPEARS ON THIS MAP HAS BEEN COMPILED FROM VARIOUS SOURCES AND ACCURACY IS NOT GUARANTEED. THOSE WISHING TO STAKE MINING CLAIMS SHOULD CONSULT WITH THE MINING RECORDER, MINISTRY OF NORTHERN DEVELOPMENT AND MINES, FOR ADDITIONAL INFORMATION ON THE STATUS OF THE LANDS SHOWN HEREON.

DATE OF ISSUE
AUG 20 1998
PROVINCIAL RECORDING OFFICE - SUDBURY



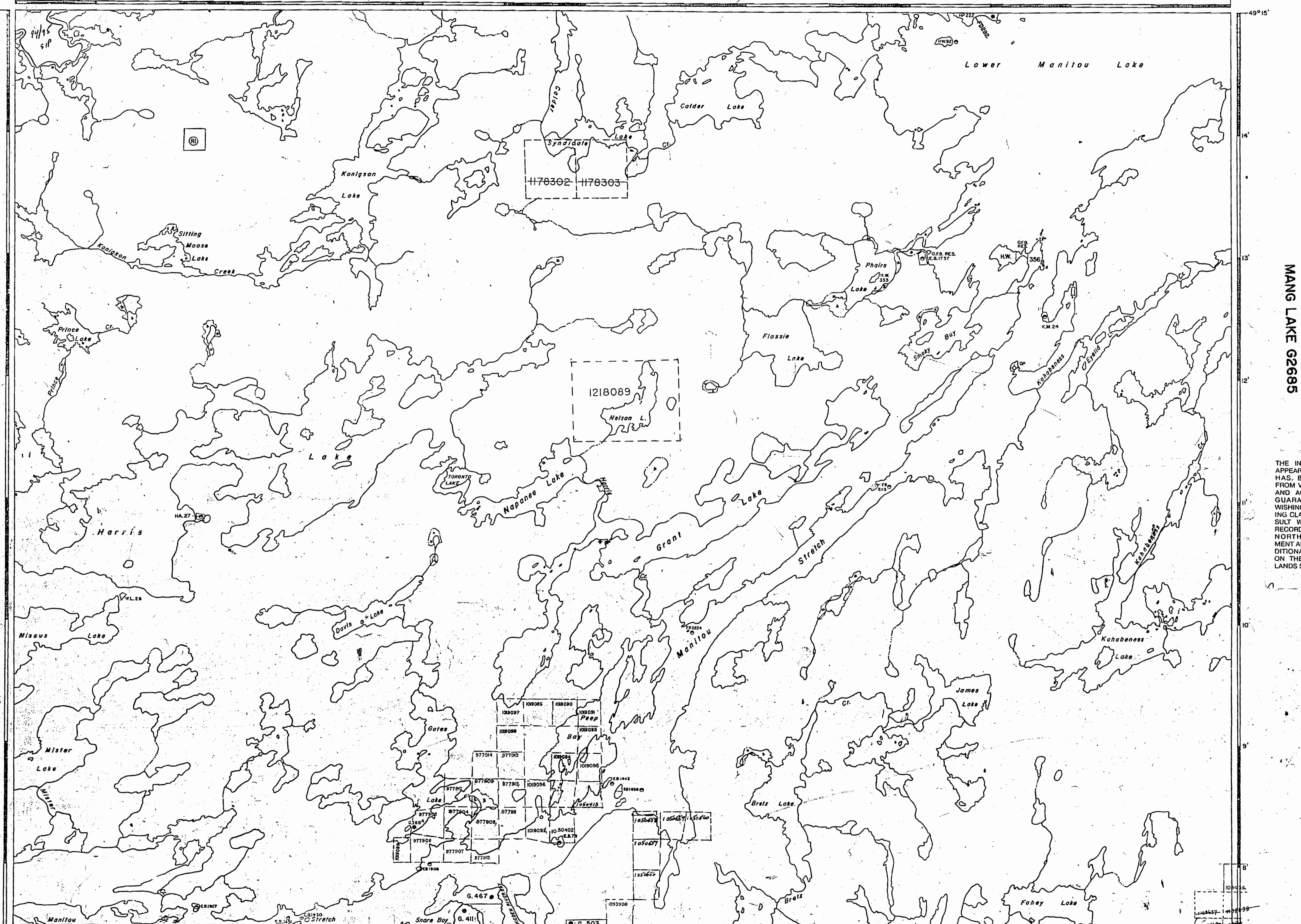
AREA
NAPANEE LAKE
M.N.R. ADMINISTRATIVE DISTRICT
FORT FRANCES
MINING DIVISION
KENORA
LAND TITLES / REGISTRY DIVISION
KENORA



DATE: FEBRUARY 1, 1994

BLUFFPOINT LAKE G2669

MANG LAKE G2685



MINING RIGHTS G41 OPEN TO STAKING JUNE 1, 1995

M-2570

AREA OF

NAPANEE LAKE

DISTRICT OF
KENORA

KENORA
MINING DIVISION

SCALE: 1 INCH = 40 CHAINS

LEGEND

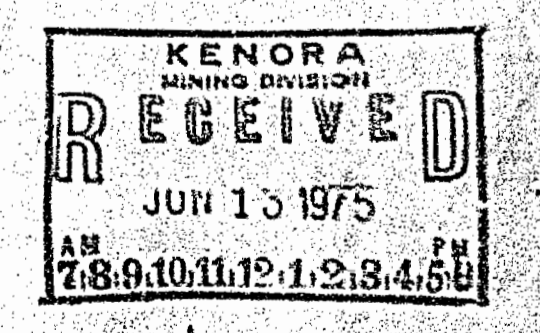
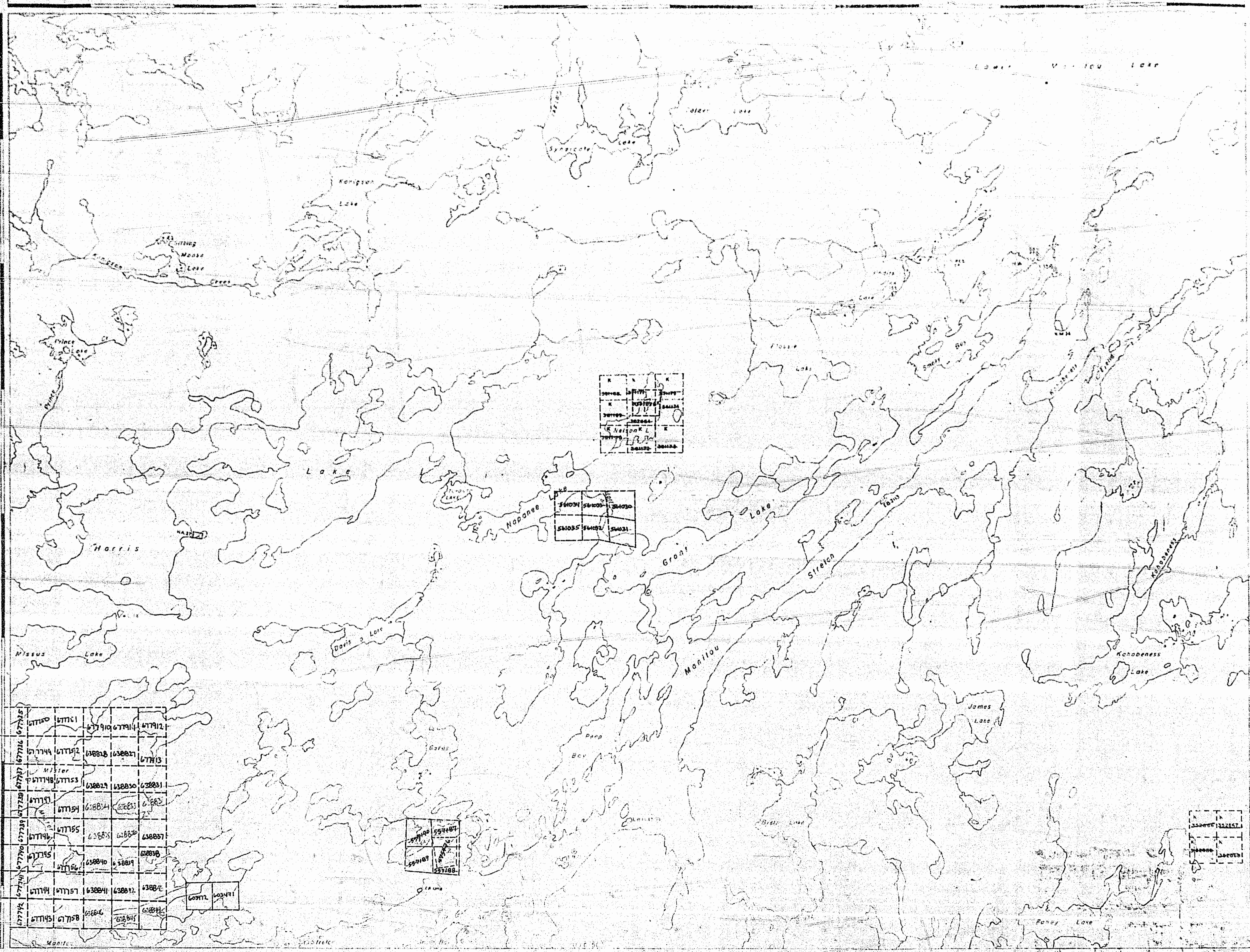
- PATENTED LAND ⊙
- CROWN LAND SALE C/S
- LEASES ⊖
- LOCATED LAND L/C
- LICENSE OF OCCUPATION L/O
- MINING RIGHTS ONLY M/R/O
- SURFACE RIGHTS ONLY S/R/O
- ROADS —
- IMPROVED ROADS —
- KING'S HIGHWAYS —
- RAILWAYS —
- POWER LINES —
- MARSH OR MUSKEG —
- MINES X

NOTES

400' Reserve around all lakes & rivers, to Dept. of Lands & Forests.

M-2469

M-2469



NATIONAL TOPOGRAPHIC SERIES 52F.3

PLAN NO. M-2469

ONTARIO
MINISTRY OF NATURAL RESOURCES
SURVEYS AND MAPPING BRANCH

NAPANEE 24

M-2469

NAPANEE LAKE

DISTRICT OF
KENORA

KENORA
MINING DIVISION

SCALE: 1-INCH = 40 CHAINS

LEGEND

PATENTED LAND	Ⓟ
CROWN LAND SALE	C.S.
LEASES	Ⓛ
LOCATED LAND	Loc.
LICENSE OF OCCUPATION	L.O.
MINING RIGHTS ONLY	M.R.O.
SURFACE RIGHTS ONLY	S.R.O.
ROADS	—
IMPROVED ROADS	—
KING'S HIGHWAYS	—
RAILWAYS	—
POWER LINES	—
MARSH OR MUSKOG	—
MINES	—

NOTES

400' Surface Rights Reservation around the shores of all lakes and rivers.

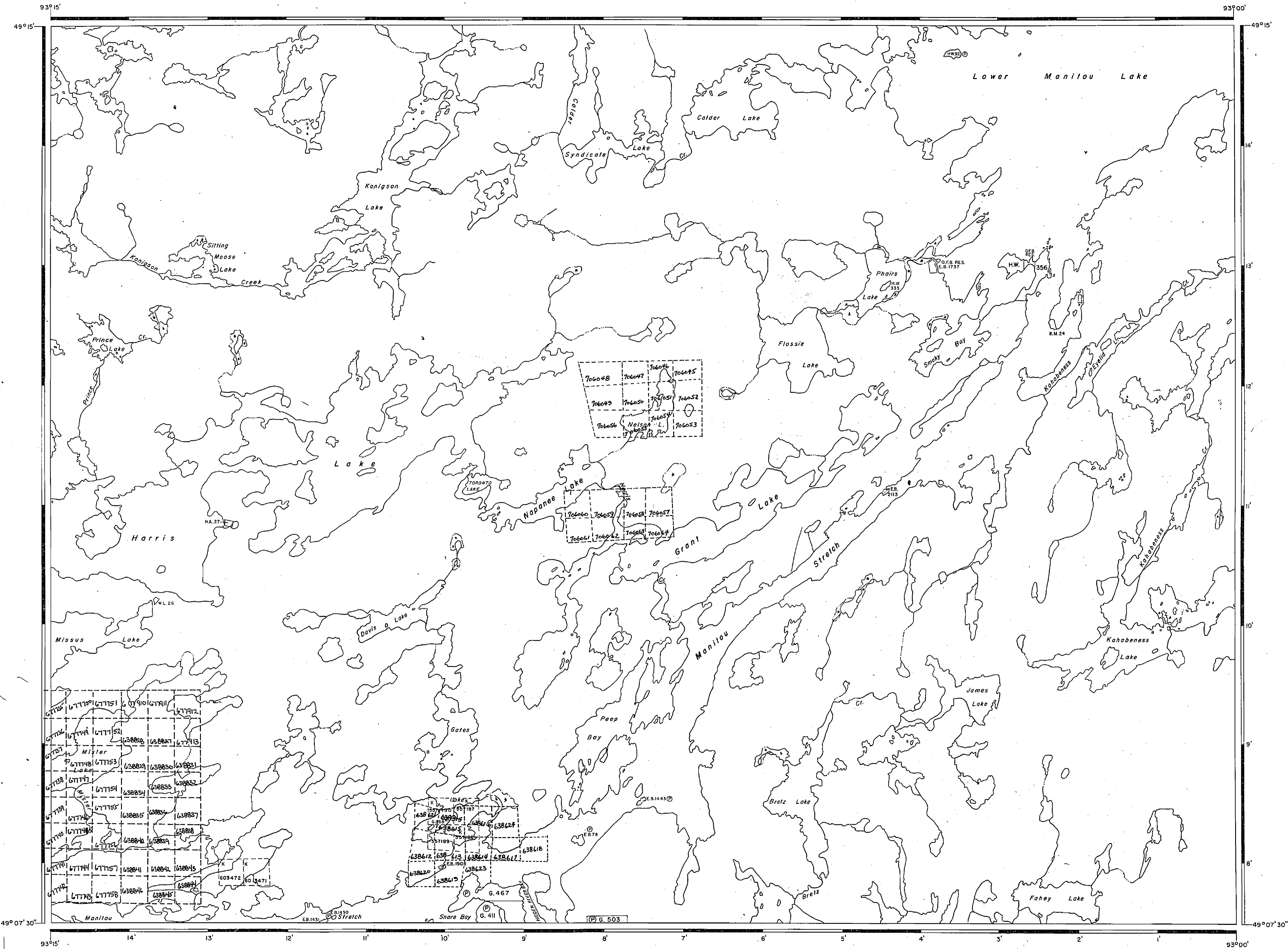
EFFECTIVE AS LINED
 KENORA
 MINING DIV.
RECEIVED
 MAR 30 1983
 AM 7:8 9:10 11:12 1:2 3:4 5:6 PM
until May 17/83

DATE OF ISSUE
 MAR 1 1993
 Ministry of Natural Resources
 TORONTO

NATIONAL TOPOGRAPHIC SERIES 52F3

PLAN NO. **M-2469**

ONTARIO
MINISTRY OF NATURAL RESOURCES
SURVEYS AND MAPPING BRANCH



- HIGHWAY AND ROUTE No.
- OTHER ROADS
- TRAILS
- SURVEYED LOTS
- LOTS MINING CLAIMS, P.F.S. ETC.
- UNSURVEYED LINES
- LOT LINES
- PARCEL BOUNDARY
- MINING CLAIMS ETC.
- RAILWAY AND RIGHT OF WAY
- UTILITY LINES
- NON PERENNIAL STREAM
- FLOODING OR FLOODING RIGHTS
- SUBDIVISION OR COMPOSITE PLAN
- RESERVATIONS
- ORIGINAL SHORELINE
- MARSH OR MUSKEG
- MINES
- TRAVERSE MONUMENT
- TOURIST CAMPS [OP] [OUTPOST]

DISPOSITION OF CROWN LANDS

TYPE OF DOCUMENT	SYMBOL
PATENT, SURFACE & MINING RIGHTS	
SURFACE RIGHTS ONLY	
MINING RIGHTS ONLY	
LEASE, SURFACE & MINING RIGHTS	
SURFACE RIGHTS ONLY	
MINING RIGHTS ONLY	
LICENCE OF OCCUPATION	
ORDER-IN-COUNCIL	
RESERVATION	
CANCELLED	
SAND & GRAVEL	

NOTE: MINING RIGHTS IN PARCELS PATENTED PRIOR TO MAY 8, 1912, VESTED IN ORIGINAL PATENTEE BY THE PUBLIC LANDS ACT, R.S.O. 1970, CHAP. 380, SEC. 62, SUBSEC. 1.

REFERENCES

AREAS WITHDRAWN FROM DISPOSITION

- M.R.O. - MINING RIGHTS ONLY
- S.R.O. - SURFACE RIGHTS ONLY
- M.+S. - MINING AND SURFACE RIGHTS

THE INFORMATION THAT APPEARS ON THIS MAP HAS BEEN COMPILED FROM VARIOUS SOURCES, AND ACCURACY IS NOT GUARANTEED. THOSE WISHING TO STAKE MINING CLAIMS SHOULD CONSULT WITH THE MINING RECORDER, MINISTRY OF NORTHERN DEVELOPMENT AND MINES, FOR ADDITIONAL INFORMATION ON THE STATUS OF THE LANDS SHOWN HEREON.

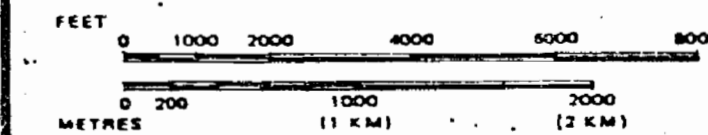
Order No. W-R-60795 Date JULY 25/92 Disposition 35M 1995

DATE OF ISSUE
FEB 09 1998

PROVINCIAL RECORDING OFFICE - SUBURRY

Effective as shown

SCALE: 1 INCH = 40 CHAINS



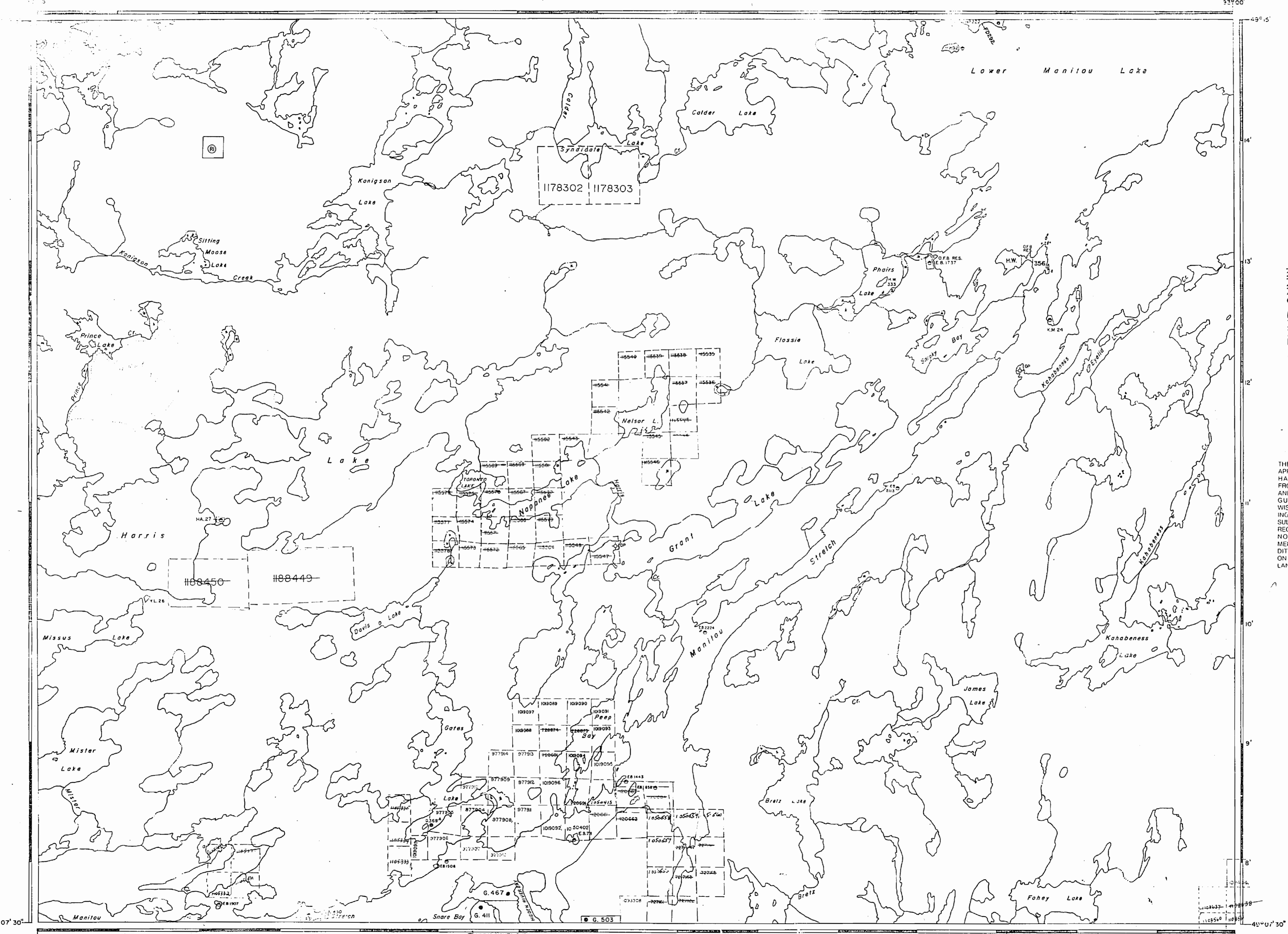
AREA
NAPANEE LAKE
M.N.R. ADMINISTRATIVE DISTRICT
FORT FRANCES
MINING DIVISION
KENORA
LAND TITLES / REGISTRY DIVISION
KENORA

Ministry of Land
Natural Resources Management
Ontario Resources Branch

Date: FEBRUARY 1984
Number: G-2690

BLUFFPOINT LAKE G2669

MANG LAKE G2695



49° 07' 30" 93° 15' 14' 13' 12' 11' 10' 9' 8' 7' 6' 5' 4' 3' 2' 1' 93° 00'

VISTA LAKE G2701

MINING RIGHTS G.41 OPEN TO STAKING JUNE 1, 1995

AREA OF

NAPANEE LAKE

DISTRICT OF KENORA

KENORA MINING DIVISION

SCALE: 1-INCH = 40 CHAINS

LEGEND

- PATENTED LAND Ⓟ
- CROWN LAND SALE C.S.
- LEASES Ⓞ
- LOCATED LAND Loc.
- LICENSE OF OCCUPATION L.O.
- MINING RIGHTS ONLY M.R.O.
- SURFACE RIGHTS ONLY S.R.O.
- ROADS —
- IMPROVED ROADS —
- KING'S HIGHWAYS —
- RAILWAYS —
- POWER LINES —
- MARSH OR MUSKEG —
- MINES *

NOTES

400' Reserve around all lakes & rivers to Dept of Lands & Forests.

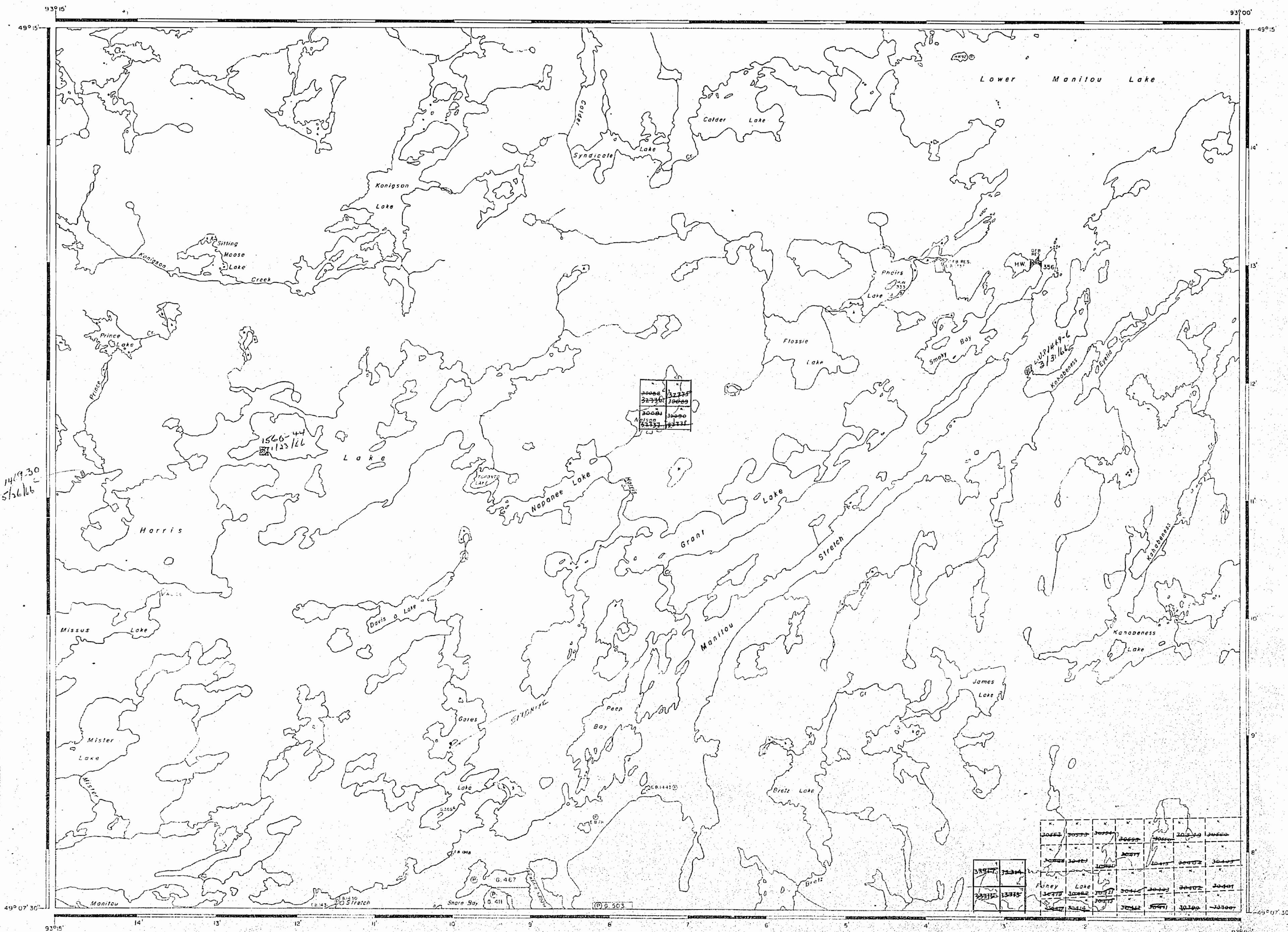
OCT. 27/60
 Feb. 6/61
 Oct. 16/61
 Feb. 18/62
 Nov. 19/62

St. John's Island
 11-12-13 all mine and for
 Wm. H. ...
 Mining done by ...
 20 yrs ago.



PLAN NO. M-2469

DEPARTMENT OF MINES
 ONTARIO



14/19.30
 5/26/66

49° 07' 30"

49° 07' 30"

AREA OF
NAPANEE LAKE
 DISTRICT OF
 KENORA
 KENORA
 MINING DIVISION
 SCALE: 1-INCH = 40 CHAINS

LEGEND

PATENTED LAND	⊙
CROWN LAND SALE	C.S.
LEASES	Ⓢ
LOCATED LAND	Loc.
LICENSE OF OCCUPATION	L.O.
MINING RIGHTS ONLY	M.R.O.
SURFACE RIGHTS ONLY	S.R.O.
ROADS	—
IMPROVED ROADS	—
KING'S HIGHWAYS	—
RAILWAYS	—
POWER LINES	—
MARSH OR MUSKEG	—
MINES	✕

NOTES
 400' Reserve around all lakes & rivers to Dept. of Lands & Forests.

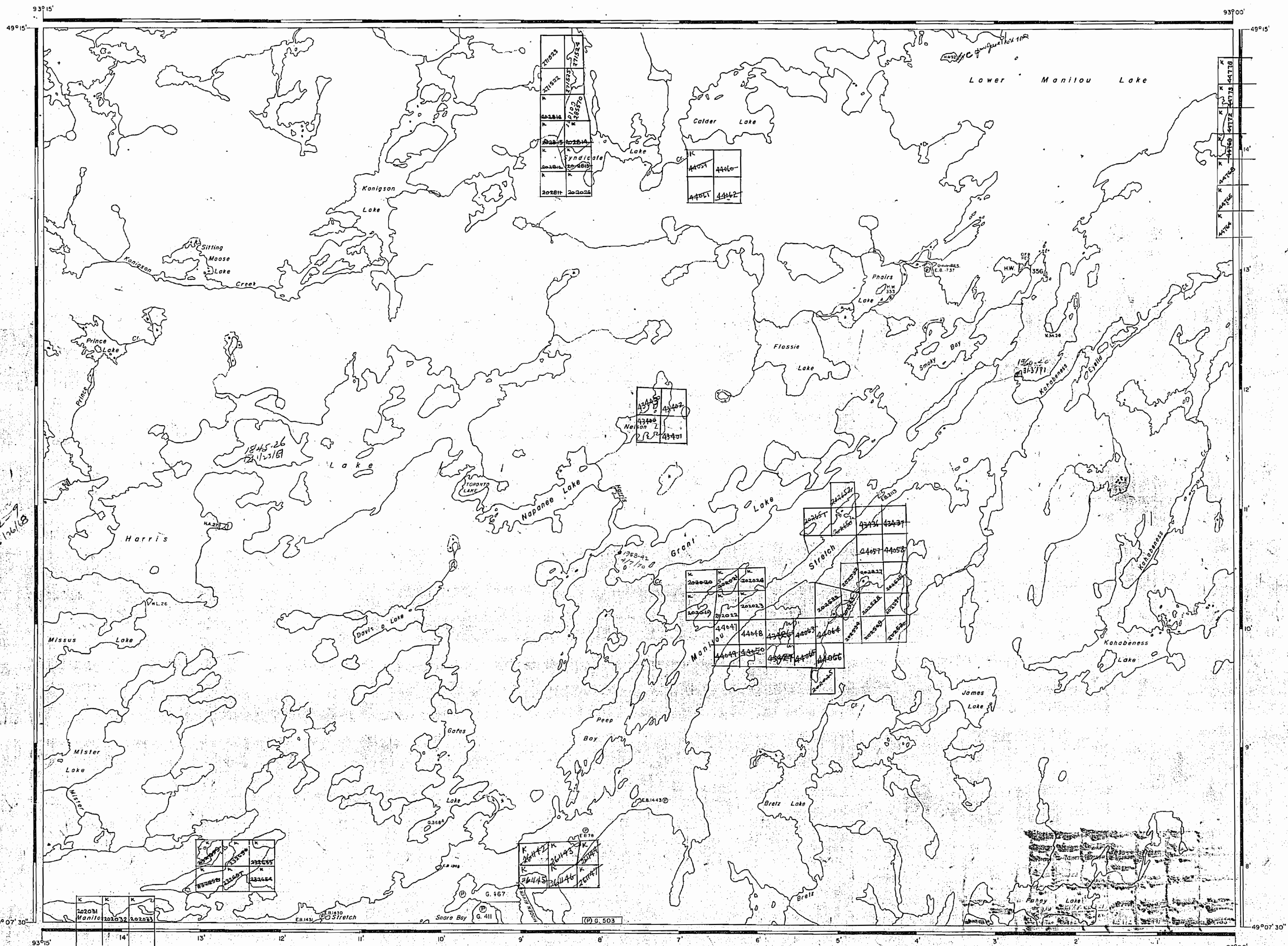
KENORA
 FILED
 REC'D. FEB 28 1966
 RECEIPT No.
 MINING DIVISION

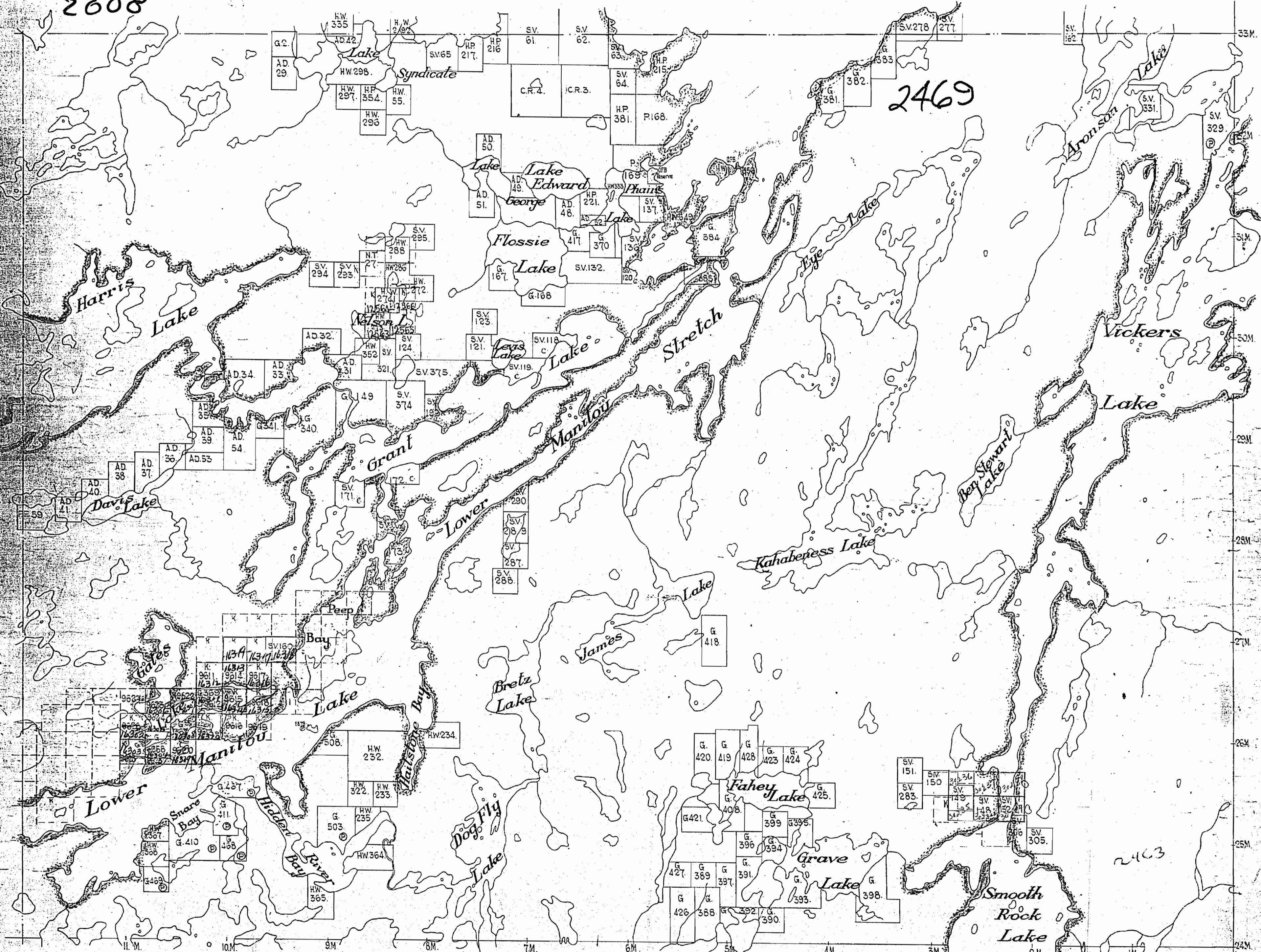
JUNE 21/68
 OCT 2/68
 JULY 19/69
 AUG 11/69
 SEP 20/69
 SEP 19/69
 OCT 10/70
 JAN 25/71
 JUNE 2/71
 NOV 22/71
 4/18/72

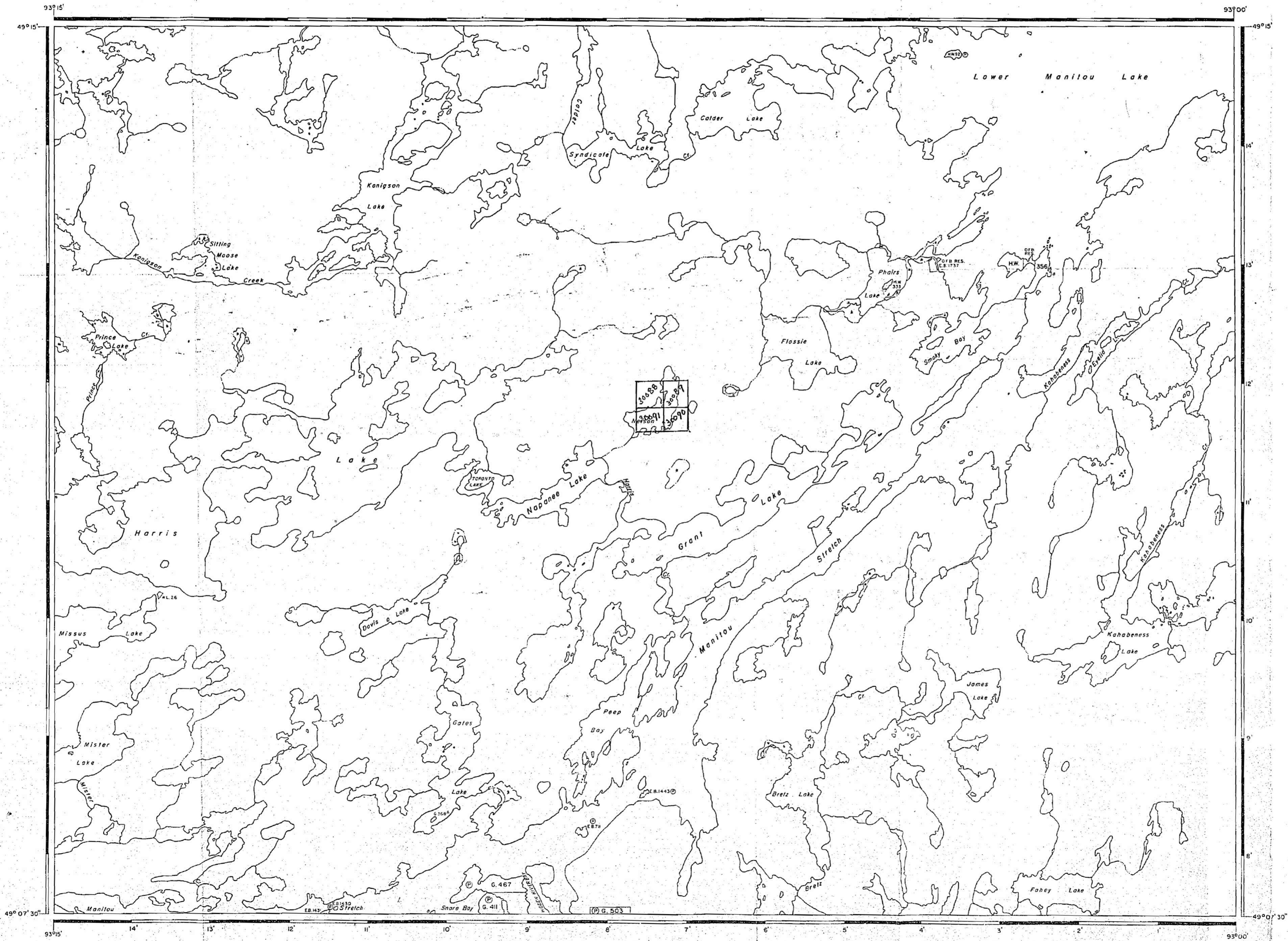
PLAN NO. **M-2469**

DEPARTMENT OF MINES

NAPANEE 2469 ONTARIO -







AREA OF
NAPANEE LAKE

DISTRICT OF
KENORA

KENORA
MINING DIVISION

SCALE: 1-INCH = 40 CHAINS

LEGEND

PATENTED LAND	Ⓟ
CROWN LAND SALE	C.S.
LEASES	Ⓛ
LOCATED LAND	Loc.
LICENSE OF OCCUPATION	L.O.
MINING RIGHTS ONLY	M.R.O.
SURFACE RIGHTS ONLY	S.R.O.
ROADS	—
IMPROVED ROADS	—
KING'S HIGHWAYS	—
RAILWAYS	—
POWER LINES	—
MARSH OR MUSKEG	—
MINES	✕

NOTES

400' Reserve around all lakes & rivers to Dept. of Lands & Forests.

PLAN NO. **M-2469**

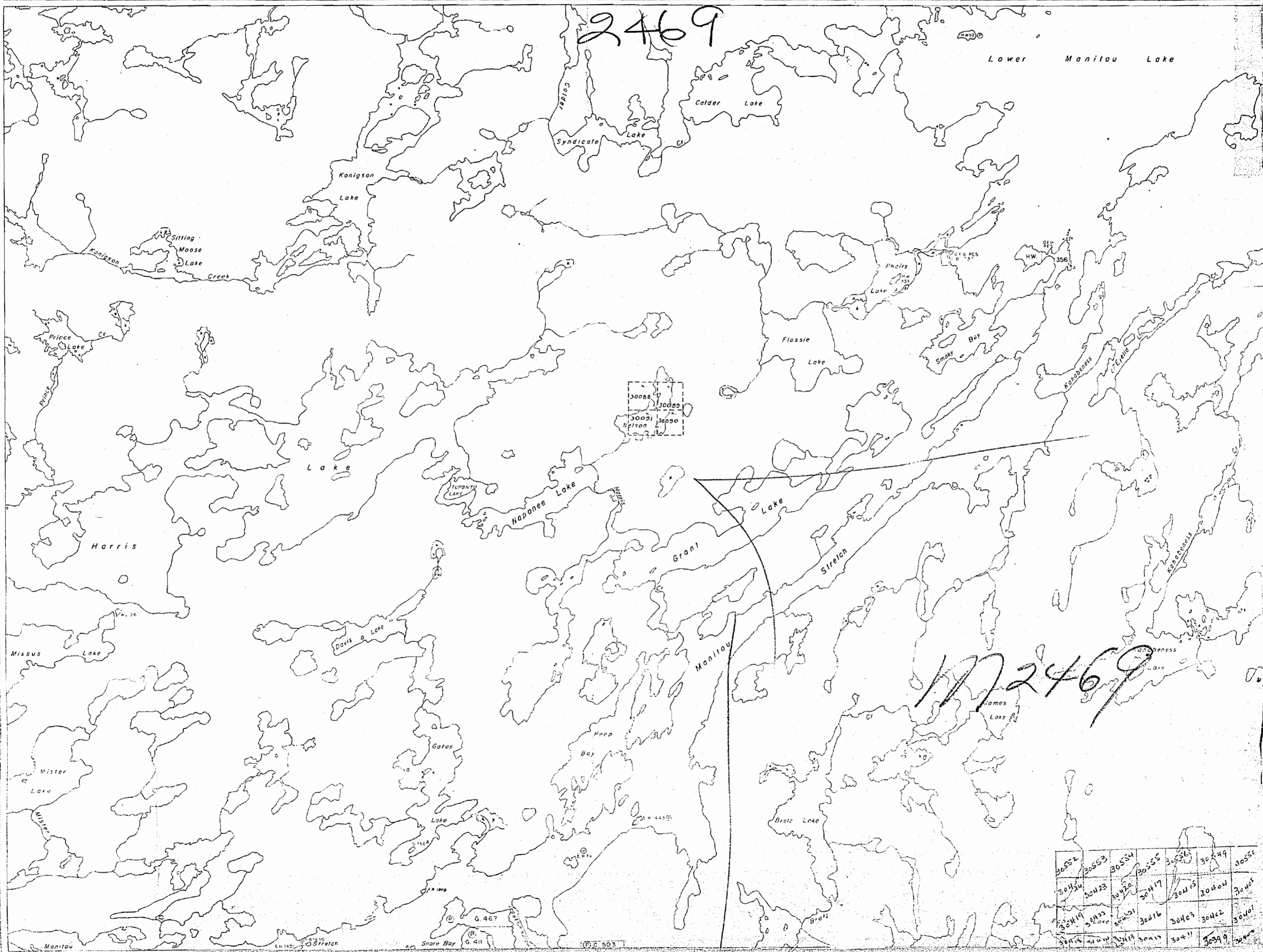
DEPARTMENT OF MINES
— ONTARIO —

2469

Napanee
Jul 69

93° 15'

93



LEGEND

- HIGHWAY AND ROUTE No.
- OTHER ROADS
- TRAILS
- SURVEYED LINES
- TOWNSHIP RANGE LOT PARCELS, ETC.
- UNSURVEYED LINES
- LOT LINES
- PARCEL BOUNDARY
- MINING CLAIMS ETC.
- RAILWAY AND RIGHT OF WAY
- UTILITY LINES
- NON-PERENNIAL STREAM
- FLOODING OR FLOODING RIGHTS
- SUBDIVISION OR COMPOSITE PLAN
- RESERVATIONS MINING DIVISION
- ORIGINAL SHORELINE
- MARSH OR BUSKELING
- MINES
- TRAVERSE MONUMENT
- TOURIST CAMPS (TOP & OUTPOST)

DISPOSITION OF CROWN LANDS

TYPE OF DOCUMENT	SYMBOL
PATENT SURFACE & MINING RIGHTS	
LICENSE SURFACE RIGHTS ONLY	
LEASE SURFACE & MINING RIGHTS	
LEASE SURFACE RIGHTS ONLY	
LEASE MINING RIGHTS ONLY	
LICENCE OF OCCUPATION	
ORDER-IN-COUNCIL	
RESERVATION	
CANCELLED	
SAND & GRAVEL	

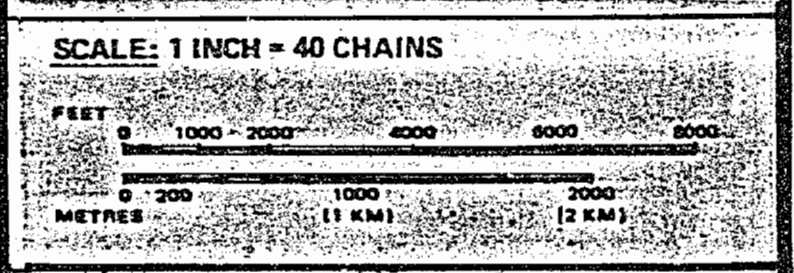
NOTE: MINING RIGHTS IN PARCELS PATENTED PRIOR TO MAY 8, 1912, VESTED IN ORIGINAL PATENTEES BY THE PUBLIC LANDS ACT, R.S.O. 1970, CHAP. 390, SEC. 61, SUBSEC. 1.

REFERENCES

- AREAS WITHDRAWN FROM DISPOSITION
- M.R.O. - MINING RIGHTS ONLY
- S.R.O. - SURFACE RIGHTS ONLY
- M.A.S. - MINING AND SURFACE RIGHTS

THE INFORMATION THAT APPEARS ON THIS MAP HAS BEEN COMPILED FROM VARIOUS SOURCES AND ACCURACY IS NOT GUARANTEED. THOSE WISHING TO STAKE MINING CLAIMS SHOULD CONSULT WITH THE MINING RECORDER, MINISTRY OF NORTHERN DEVELOPMENT AND MINES, FOR ADDITIONAL INFORMATION ON THE STATUS OF THE LANDS SHOWN HEREON.

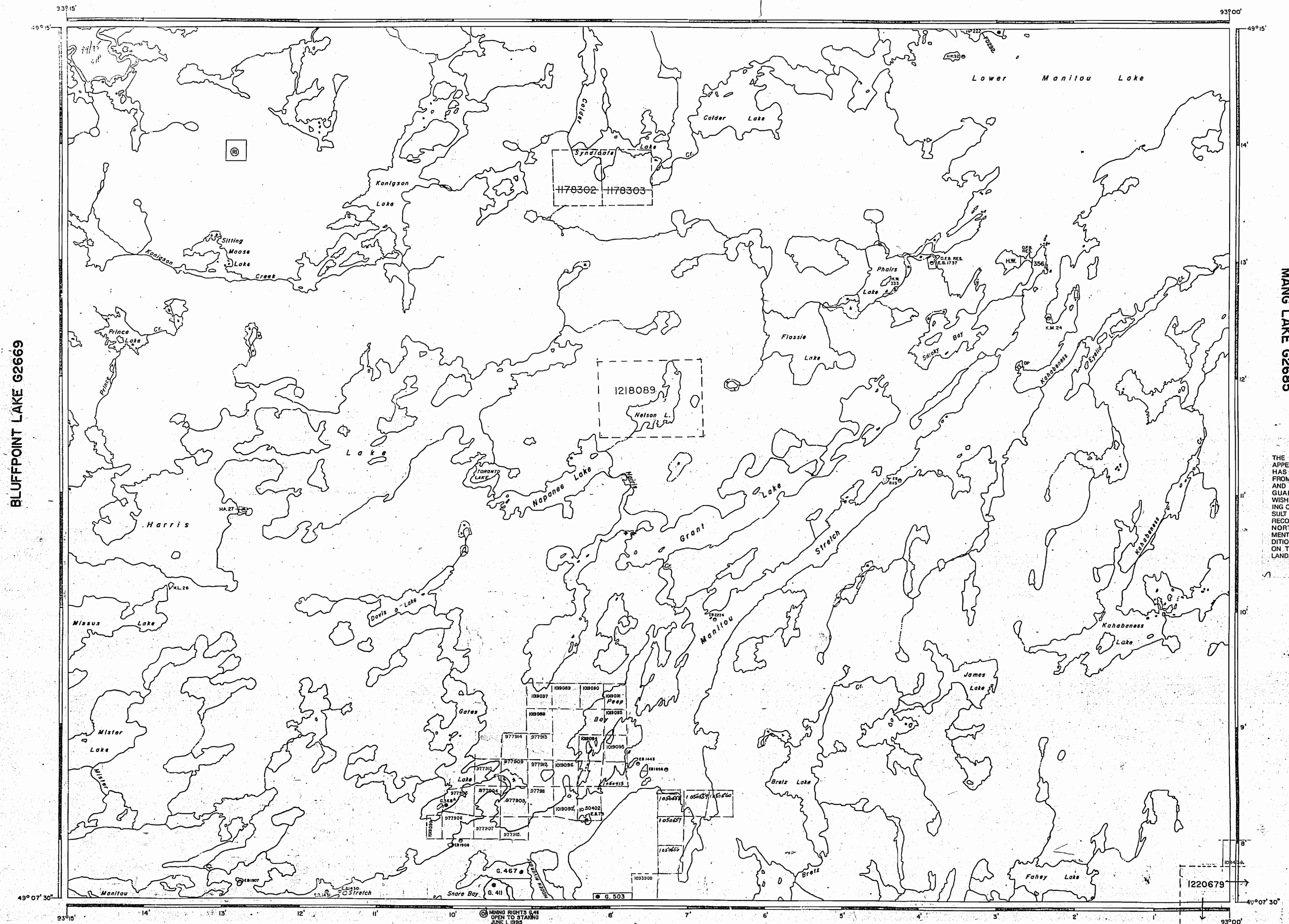
KENORA MINING DIV.
RECEIVED
 AUG 4 1988
 AS 78010119.123458



AREA:
NAPANEE LAKE
 M.R.R. ADMINISTRATIVE DISTRICT
FORT FRANCES
 MINING DIVISION
KENORA
 LAND TITLES / REGISTRY DIVISION
KENORA

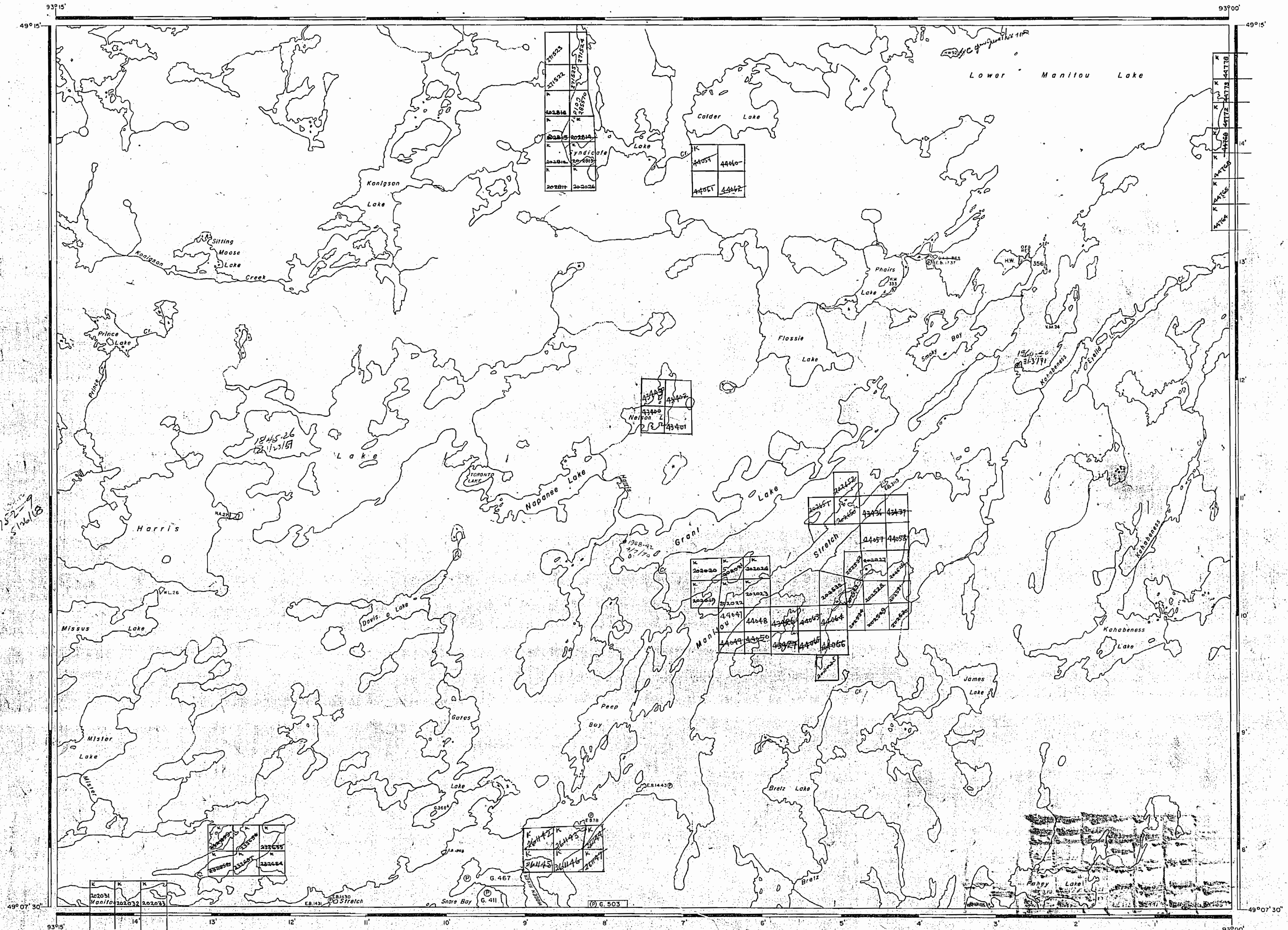
Ministry of Land
 Natural Resources Management
 Ontario Branch 469

DATE: FEBRUARY 1, 1984
 NUMBER: MINES
G-2690



MINING RIGHTS ARE OPEN TO STAKING JUNE 1, 1993

VISTA LAKE G2701



AREA OF
NAPANEE LAKE
 DISTRICT OF
 KENORA
 KENORA
 MINING DIVISION
 SCALE: 1-INCH=40 CHAINS

LEGEND

PATENTED LAND	⊙
CROWN LAND SALE	C.S.
LEASES	⊖
LOCATED LAND	Loc.
LICENSE OF OCCUPATION	L.O.
MINING RIGHTS ONLY	M.R.O.
SURFACE RIGHTS ONLY	S.R.O.
ROADS	—
IMPROVED ROADS	—
KING'S HIGHWAYS	—
RAILWAYS	—
POWER LINES	—
MARSH OR MUSKEG	—
MINES	⊗

NOTES
 400' Reserve around all lakes & rivers to Dept. of Lands & Forests.

KENORA
 FILED:
 REC'D. FEB 28 1966
 RECEIPT No.
 MINING DIVISION

JUNE 21/68
 OCT. 4/68
 JULY 16/69
 AUG 11/69
 SEP 20/69
 FEB. 19/69
 OCT 10/69
 NOV. 10/70
 JAN. 25/71
 JUNE 2/71
 NOV. 23/71
 4/18/72

PLAN NO. **M-2469**

DEPARTMENT OF MINES

AREA OF

NAPANEE LAKE

DISTRICT OF
KENORA

KENORA
MINING DIVISION

SCALE: 1-INCH = 40 CHAINS

LEGEND

- PATENTED LAND Ⓢ
- CROWN LAND SALE C.S.
- LEASES Ⓛ
- LOCATED LAND Loc.
- LICENSE OF OCCUPATION L.O.
- MINING RIGHTS ONLY M.R.O.
- SURFACE RIGHTS ONLY S.R.O.
- ROADS —
- IMPROVED ROADS —
- KING'S HIGHWAYS —
- RAILWAYS —
- POWER LINES —
- MARSH OR MUSKIEG —
- MINES *

NOTES

400' Reserve around al. lakes & rivers to Dept. of Lands & Forests.

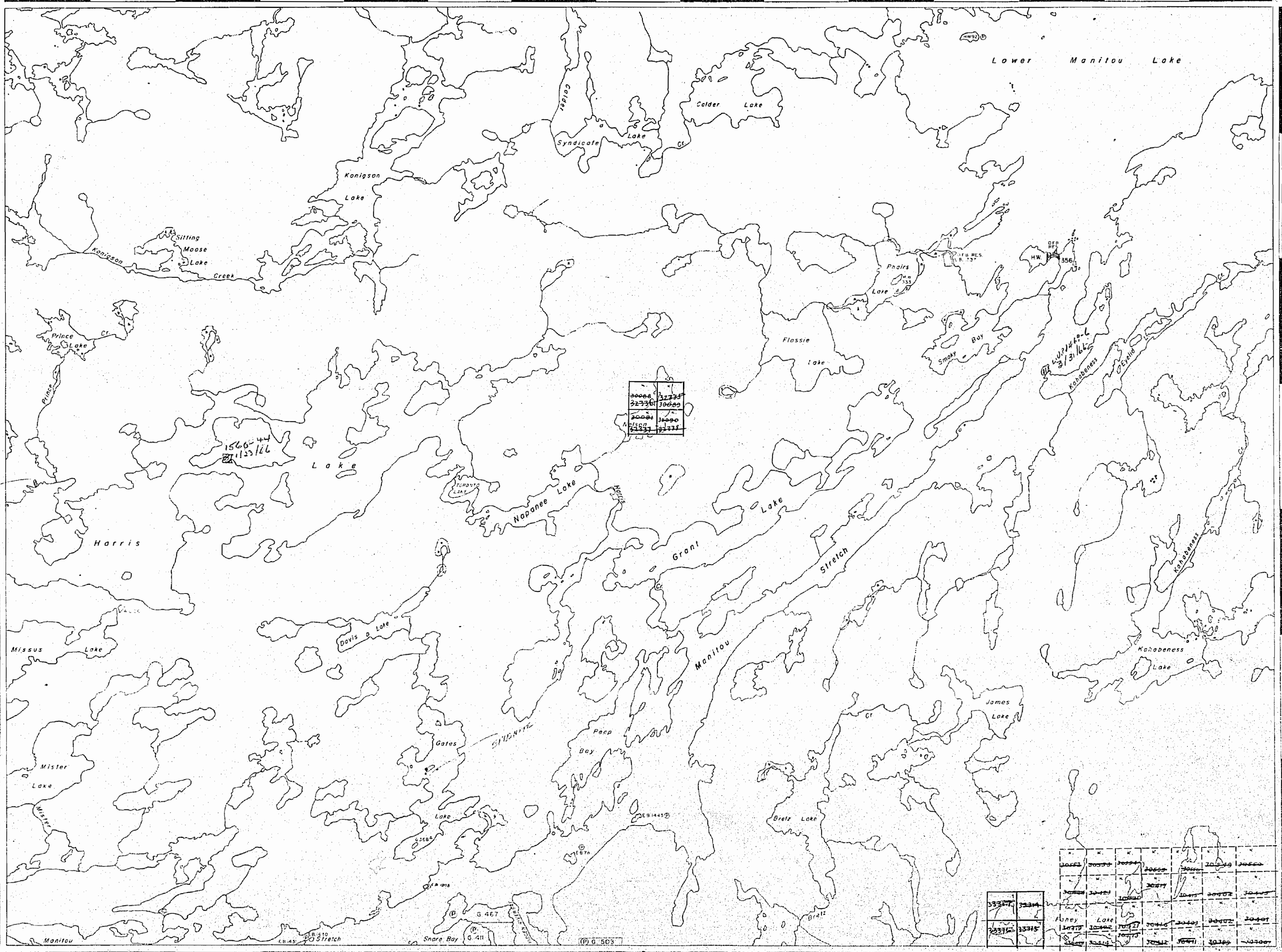
OCT. 27/60
 Feb. 6/61
 Oct. 11/61
 Feb. 18/62
 Nov. 19/62

attracted to island.
 H. D. Ball mine exp. for
 Wm. H. ...
 mining done by ...
 20 yrs ago.



PLAN NO. M-2469

DEPARTMENT OF MINES
ONTARIO



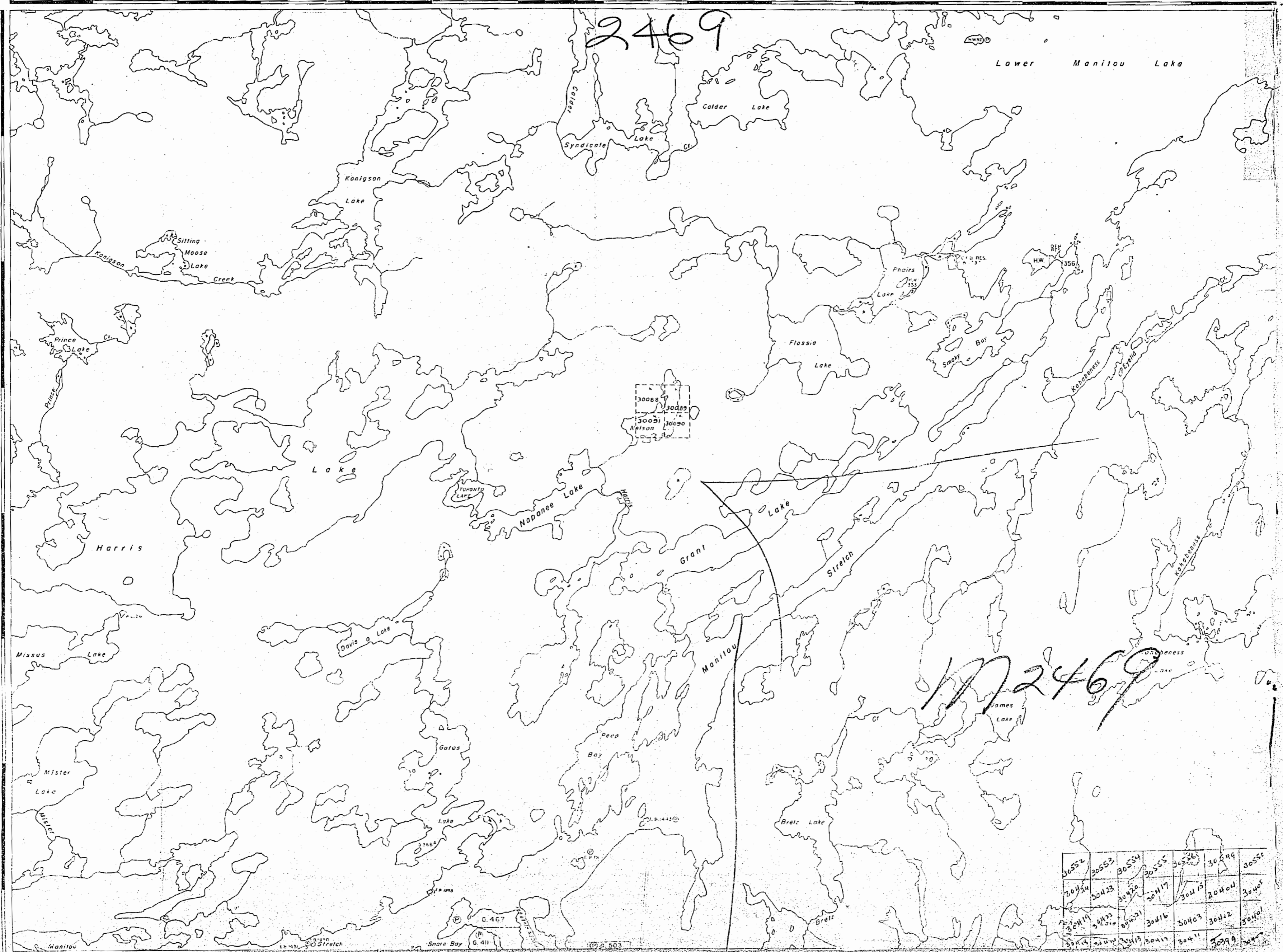
1419.30
5/26/66

49° 07' 30"

2469

Naponee
Jul 69

2469

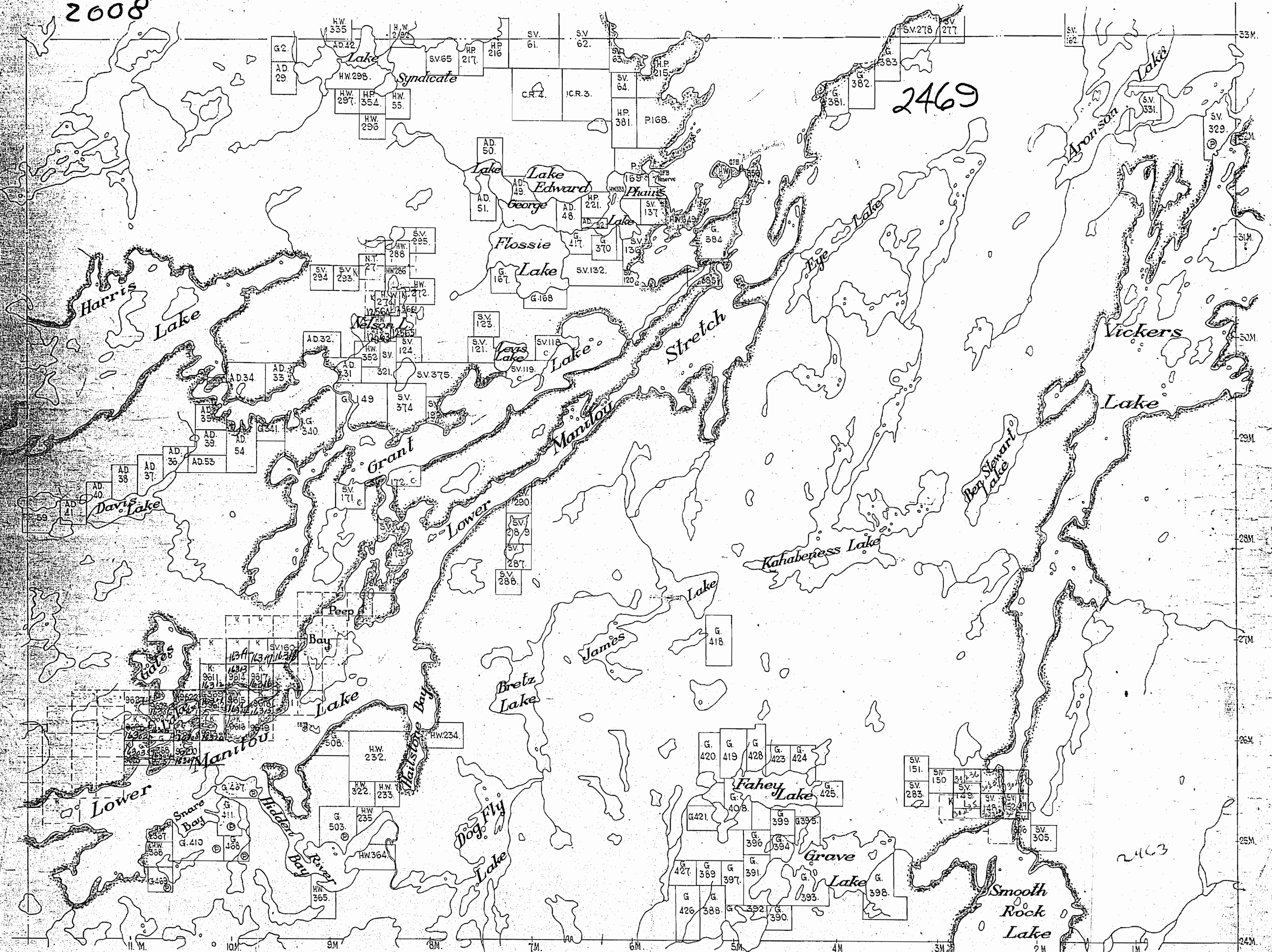


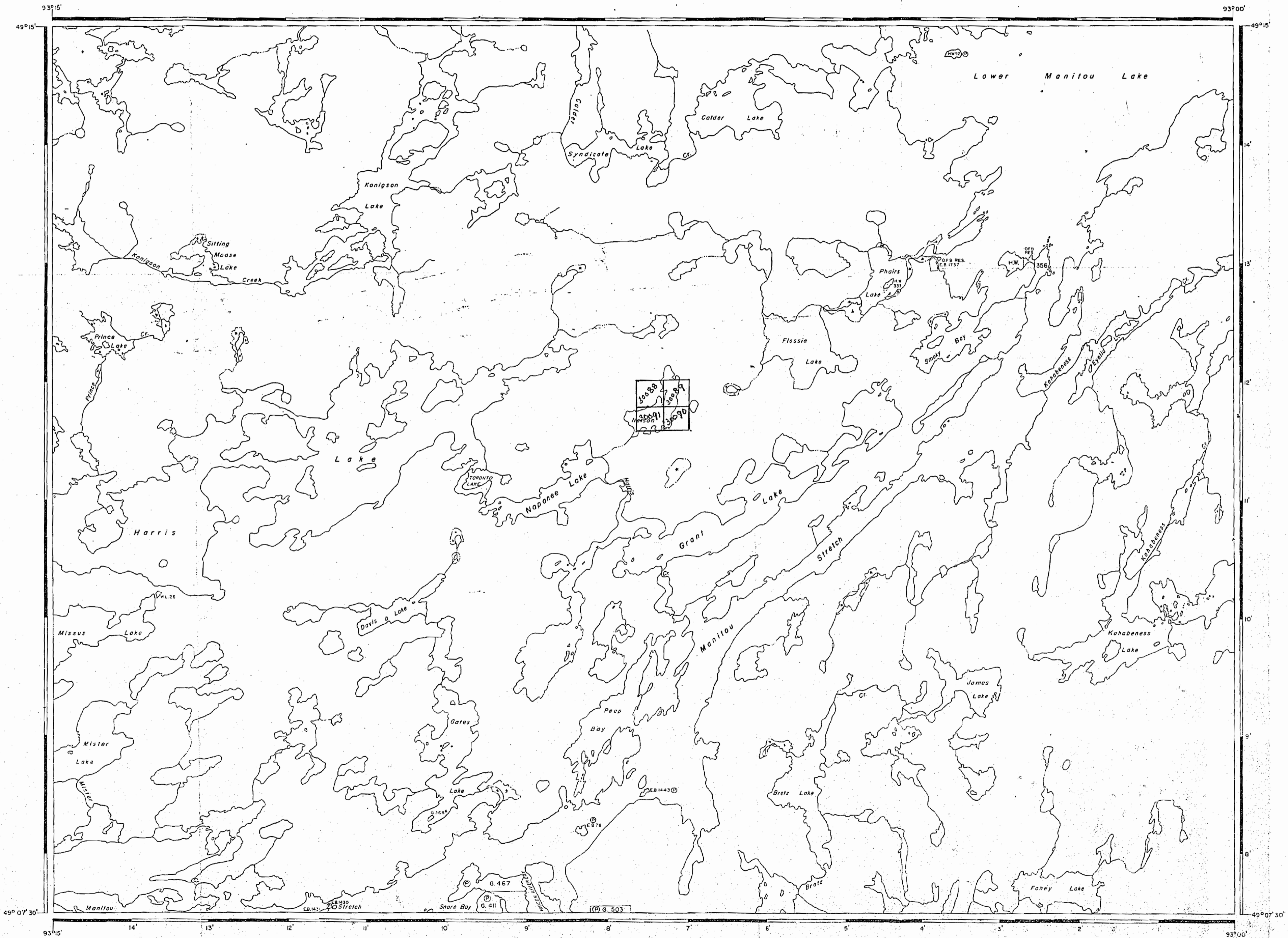
30552	30553	30554	30555	30556	30419	30551
30424	30423	30420	30417	30415	30404	30405
30411	30410	30401	30403	30402	30401	
30411	30399	30400				

2008

2469

NAPANEE L 2469





AREA OF

NAPANEE LAKE

DISTRICT OF
KENORA

KENORA
MINING DIVISION

SCALE: 1-INCH = 40 CHAINS

LEGEND

PATENTED LAND	Ⓢ
CROWN LAND SALE	C.S.
LEASES	Ⓛ
LOCATED LAND	Loc.
LICENSE OF OCCUPATION	L.O.
MINING RIGHTS ONLY	M.R.O.
SURFACE RIGHTS ONLY	S.R.O.
ROADS	—
IMPROVED ROADS	—
KING'S HIGHWAYS	—
RAILWAYS	—
POWER LINES	—
MARSH OR MUSKEG	—
MINES	✕

NOTES

400' Reserve around all lakes & rivers to Dept. of Lands & Forests.

PLAN NO. M-2469

DEPARTMENT OF MINES

NAPANEE LAKE

DISTRICT OF
KENORA

KENORA
MINING DIVISION

SCALE: 1-INCH = 40 CHAINS

LEGEND

PATENTED LAND	⊙
CROWN LAND SALE	C.S.
LEASES	⊖
LOCATED LAND	L.O.C.
LICENSE OF OCCUPATION	L.O.C.
MINING RIGHTS ONLY	M.R.O.
SURFACE RIGHTS ONLY	S.R.O.
ROADS	—
IMPROVED ROADS	—
KING'S HIGHWAYS	—
RAILWAYS	—
POWER LINES	—
MARSH OR MUSKEG	—
MINES	✕

NOTES

400' Reserve around all lakes & rivers to Dept. of Lands & Forests.

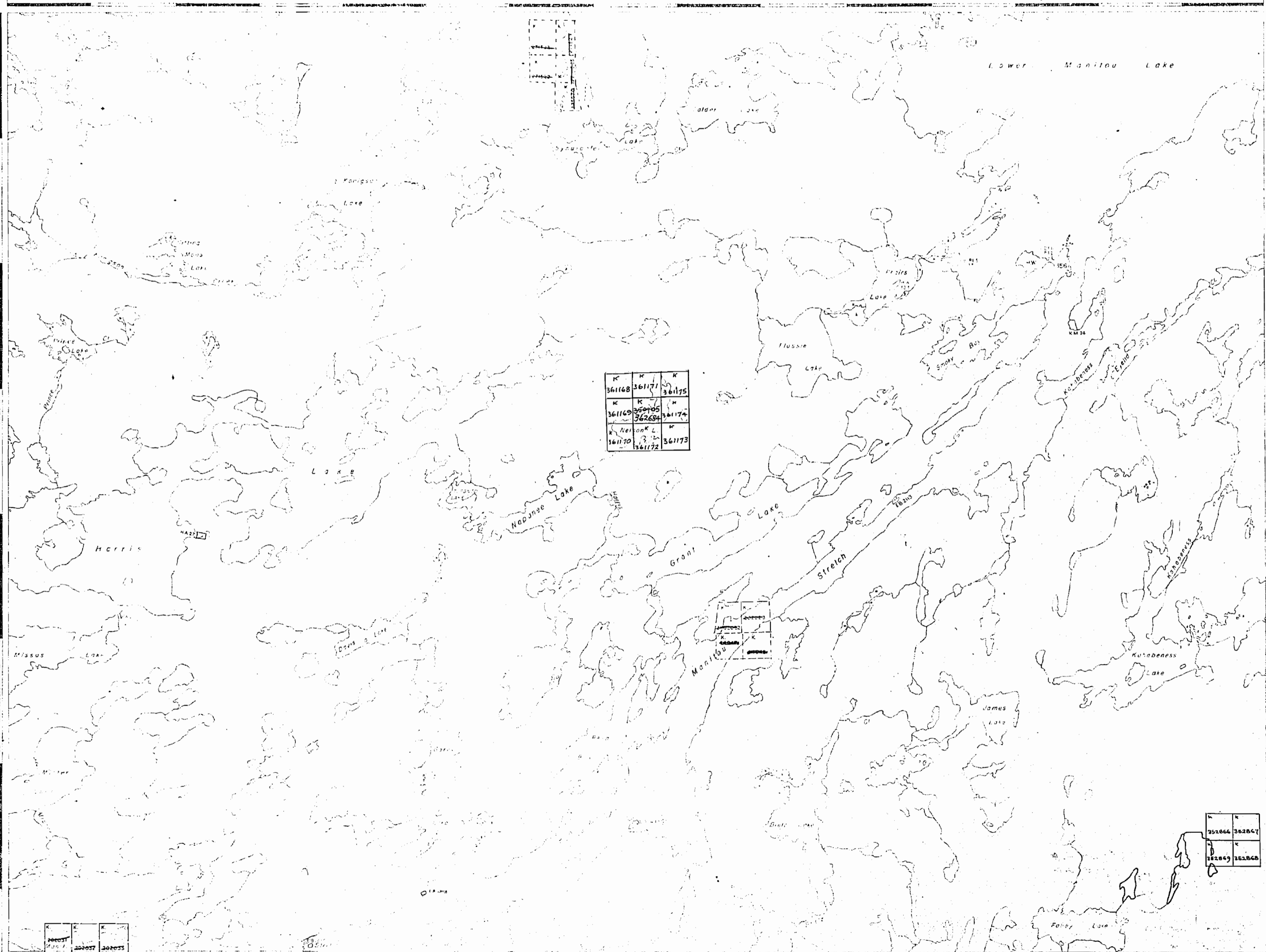
KENORA

FILED:

REC'D. MAY 11 1972

RECEIPT No.
MINING DIVISION

Nov. 10/72
Dec. 11/72
July 18/73
Nov. 14/73
Nov. 21/73
Sept. 10/74
MAY 23/75



K	K	K
361168	361171	361175
K	K	K
361169	361170	361174
K	K	K
361170	361172	361173

K	K
352864	362867
K	K
352865	362868

K	K	K
302037	302037	302037

NATIONAL TOPOGRAPHIC SERIES 52F3

PLAN NO. M-2469

ONTARIO
DEPARTMENT OF MINES
AND NORTHERN AFFAIRS