

NOTES

400 surface rights reservation along the shores of all lakes and rivers.

Part of Township closed to staking effective May 8/78, Section 38(f) of the Mining Act.

(R) Surface and Mining Rights on all Crown Land in this township Withdrawn from prospecting, staking out, sale or lease Section 36 R.S.O. 1980, The Mining Act. Order NRW 14 / 82 effective October 21, 1982 at 1:42 pm.

*** Part of order NRW 14/82 RE-OPENED by order D-ML01-90 NER effective April 3, 1990 at 7:00 AM E.S.T.

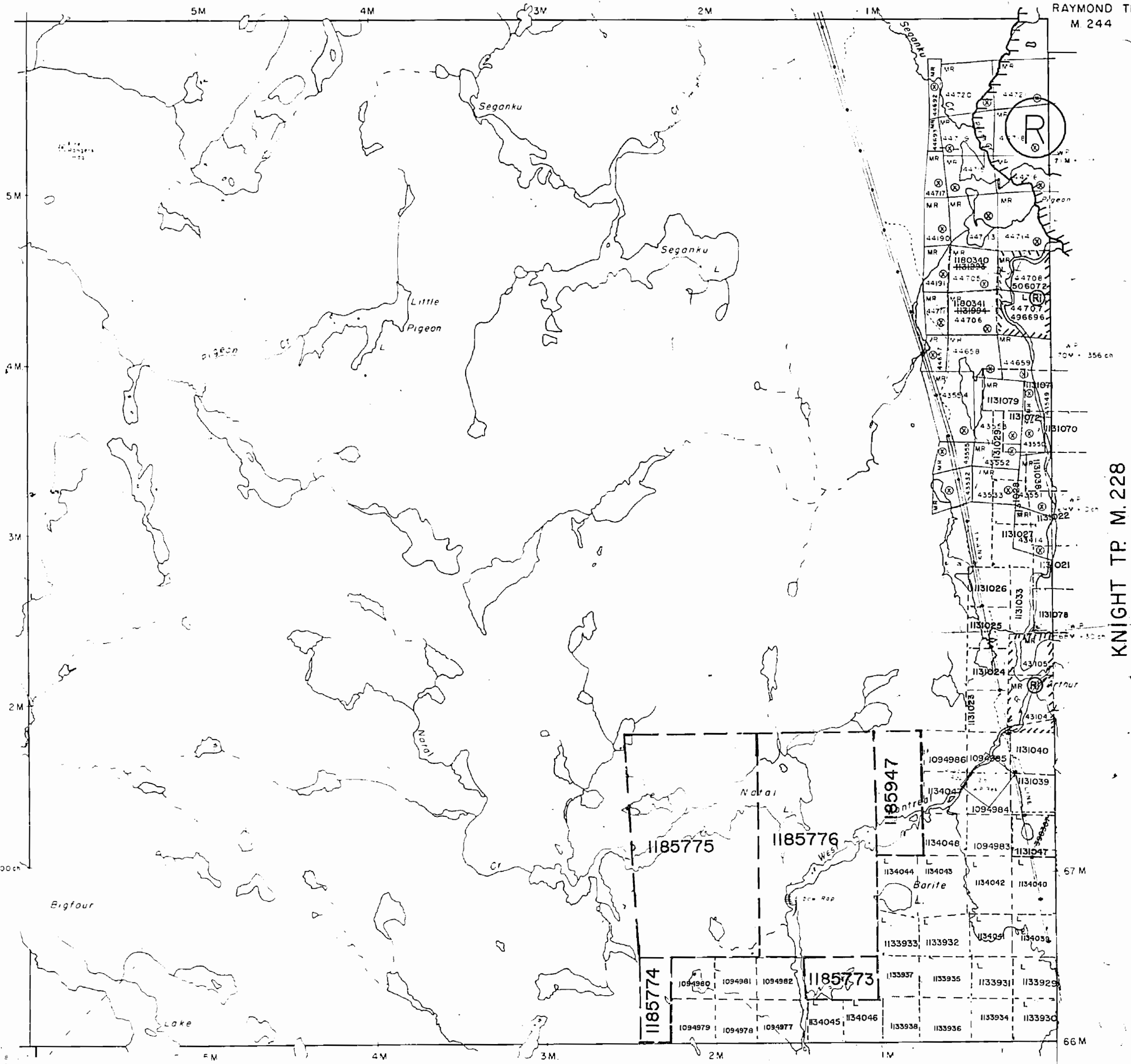
(R1) Surface and Mining Rights Withdrawn from staking section 36 of the Mining Act R.S.O. 1980. Order W-L2-90 NER effective on April 3, 1990 at 7:01 E.S.T.

THE INFORMATION THAT APPEARS ON THIS MAP HAS BEEN COMPILED FROM VARIOUS SOURCES, AND ACCURACY IS NOT GUARANTEED. THOSE WISHING TO STAKE MINING CLAIMS SHOULD CONSULT WITH THE MINING RECORDER, MINISTRY OF NORTHERN DEVELOPMENT AND MINES, FOR ADDITIONAL INFORMATION ON THE STATUS OF THE LANDS SHOWN HEREON.

NOTICE OF FORESTRY ACTIVITY

THIS TOWNSHIP / AREA FALLS WITHIN THE SHININGTREE MANAGEMENT UNIT AND MAY BE SUBJECT TO FORESTRY OPERATIONS. THE MNR UNIT FORESTER FOR THIS AREA CAN BE CONTACTED AT: P.O. BOX 129, LOW AVENUE, GOGAMA, ONT. P0M 1W0, 705-894-2000

KELVIN TP. M. 964



"THIS MAP SHOWS THE APPROXIMATE LOCATION OF THE BOUNDARIES OF THE AREA WHICH IS THE SUBJECT OF CURRENT LITIGATION. THE EXACT LOCATION WILL BE SHOWN FOLLOWING CONFIRMATION BY THE PARTIES TO THE ACTION."

MACMURCHY TP. M. 842

THIS COPY WAS ARCHIVED ON MARCH 25/92

geology reference-COBALT

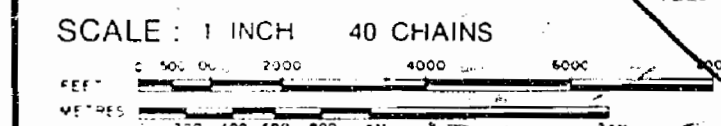
RESIDENT GEO.

LEGEND

- HIGHWAY AND ROUTE No
- OTHER ROADS
- TRAILS
- SURVEYED LINES
 - TOWNSHIPS, BASE LINES ETC
 - LOTS, MINING CLAIMS, PARCELS, ETC
- UNSURVEYED LINES
 - LOT LINES
 - PARCEL BOUNDARY
 - MINING CLAIMS ETC
- RAILWAY AND RIGHT OF WAY
- UTILITY LINES
- NON-PERENNIAL STREAM
- FLOODING OR FLOODING RIGHTS
- SUBDIVISION
- ORIGINAL SHORELINE
- MARSH OR MUSKEG
- MINES

DISPOSITION OF CROWN LANDS

- | TYPE OF DOCUMENT | SYMBOL |
|--------------------------------|--------|
| PATENT SURFACE & MINING RIGHTS | |
| SURFACE RIGHTS ONLY | |
| MINING RIGHTS ONLY | |
| LEASE SURFACE & MINING RIGHTS | |
| SURFACE RIGHTS ONLY | |
| MINING RIGHTS ONLY | |
| LICENCE OF OCCUPATION | |
| CROWN LAND SALE | CS |
| ORDER-IN-COUNCIL | OC |
| RESERVATION | |
| CANCELLED | |
| SAND & GRAVEL | |



| | |
|-------|----------|
| ACRES | HECTARES |
| 40 | 16 |

TOWNSHIP


NATAL

DISTRICT

SUDBURY

MINING DIVISION

LARDER LAKE



Ministry of Natural Resources #1

Ontario Surveys and Mapping Branch

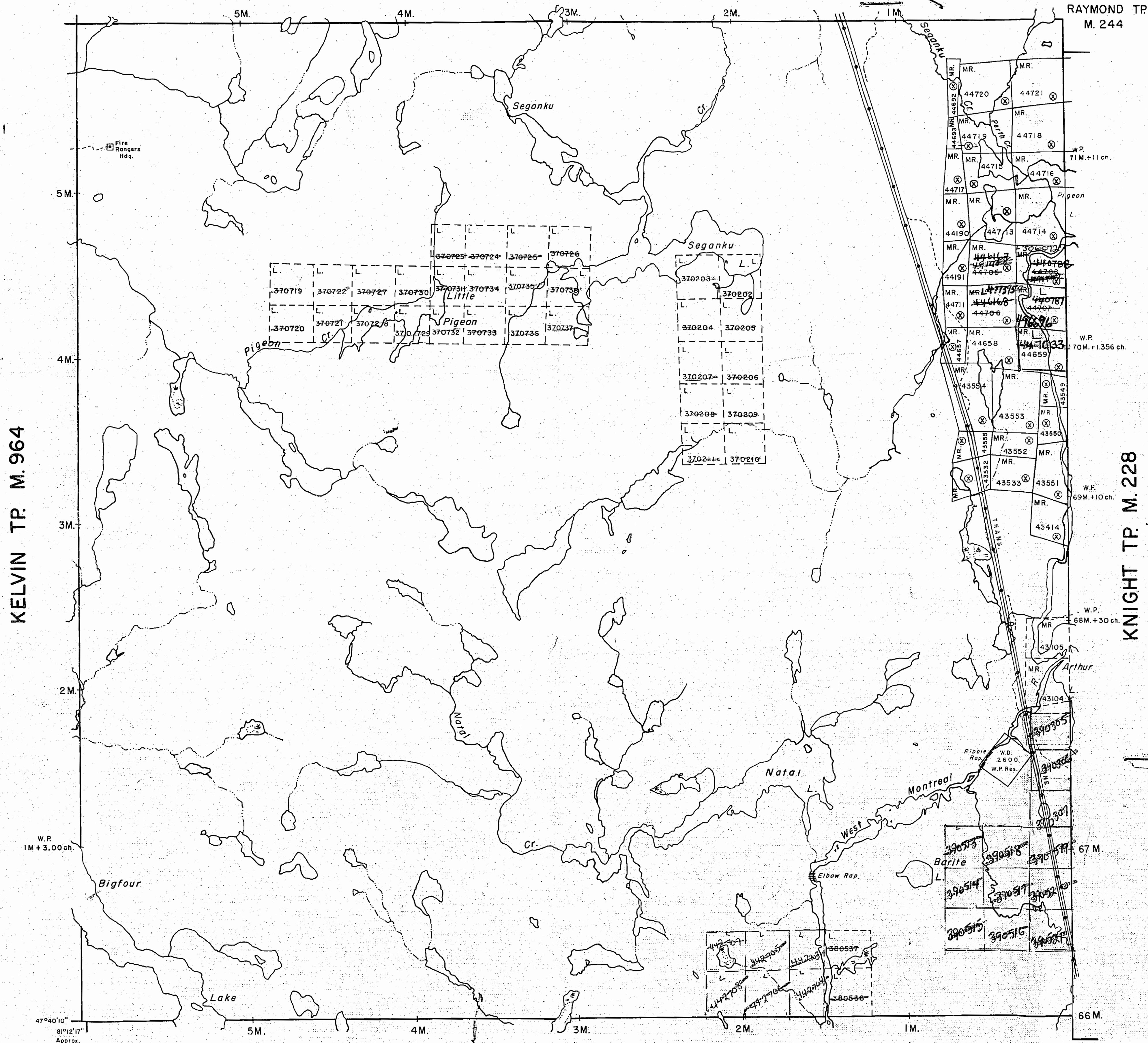
Date _____ Plan No. _____

M. 885

NOTES

400' surface rights reservation along the shores of all lakes and rivers.

MOND TP. M.870

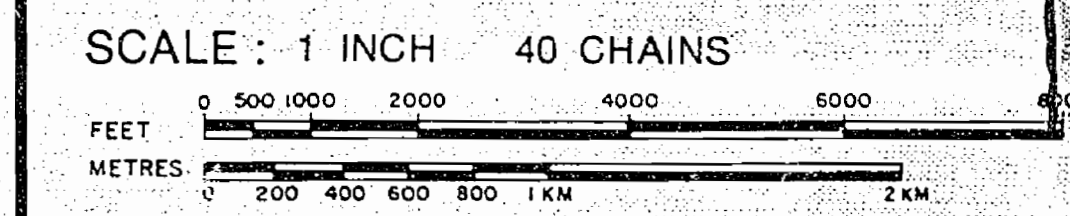


LEGEND

- HIGHWAY AND ROUTE No.
- OTHER ROADS
- TRAILS
- SURVEYED LINES:
 - TOWNSHIPS, BASE LINES, ETC.
 - LOTS, MINING CLAIMS, PARCELS, ETC.
- UNSURVEYED LINES:
 - LOT LINES
 - PARCEL BOUNDARY
 - MINING CLAIMS ETC.
- RAILWAY AND RIGHT OF WAY
- UTILITY LINES
- NON-PERENNIAL STREAM
- FLOODING OR FLOODING RIGHTS
- SUBDIVISION
- ORIGINAL SHORELINE
- MARSH OR MUSKEG
- MINES

DISPOSITION OF CROWN LANDS

| TYPE OF DOCUMENT | SYMBOL |
|---------------------------------|--------|
| PATENT, SURFACE & MINING RIGHTS | |
| SURFACE RIGHTS ONLY | |
| MINING RIGHTS ONLY | |
| LEASE, SURFACE & MINING RIGHTS | |
| SURFACE RIGHTS ONLY | |
| MINING RIGHTS ONLY | |
| LICENCE OF OCCUPATION | |
| CROWN LAND SALE | |
| ORDER-IN-COUNCIL | |
| RESERVATION | |
| CANCELLED | |
| SAND & GRAVEL | |



| ACRES | HECTARES |
|-------|----------|
| 40 | 16 |

TOWNSHIP **NATAL**
 DISTRICT **SUDBURY**
 MINING DIVISION **LARDER LAKE**

Ministry of Natural Resources
 Ontario Surveys and Mapping Branch
 Date *Sept. 1973* Plan No. **M.885**
 Whitney Block
 Queen's Park, Toronto

DATE OF ISSUE
 SEP 11 1974

LARDER LAKE MINING DIV.
RECEIVED
 SEP 23 1974
 AM 7 8 9 10 11 12 1 2 3 4 5 6 PM

MACMURCHY TP. M.842

Replaced by plan M.26/80

NOTES

400' surface rights reservation along the shores of all lakes and rivers.

Township closed to staking effective May 8/78, Section 38(1) of the Mining Act.
Surface and Mining Rights on all Crown land in this township withdrawn from prospecting, staking out, sale or lease. See S.O. 1980, The Mining Act Order No. N.W. 91/82, Effective Oct 4/82, 2:00 pm.

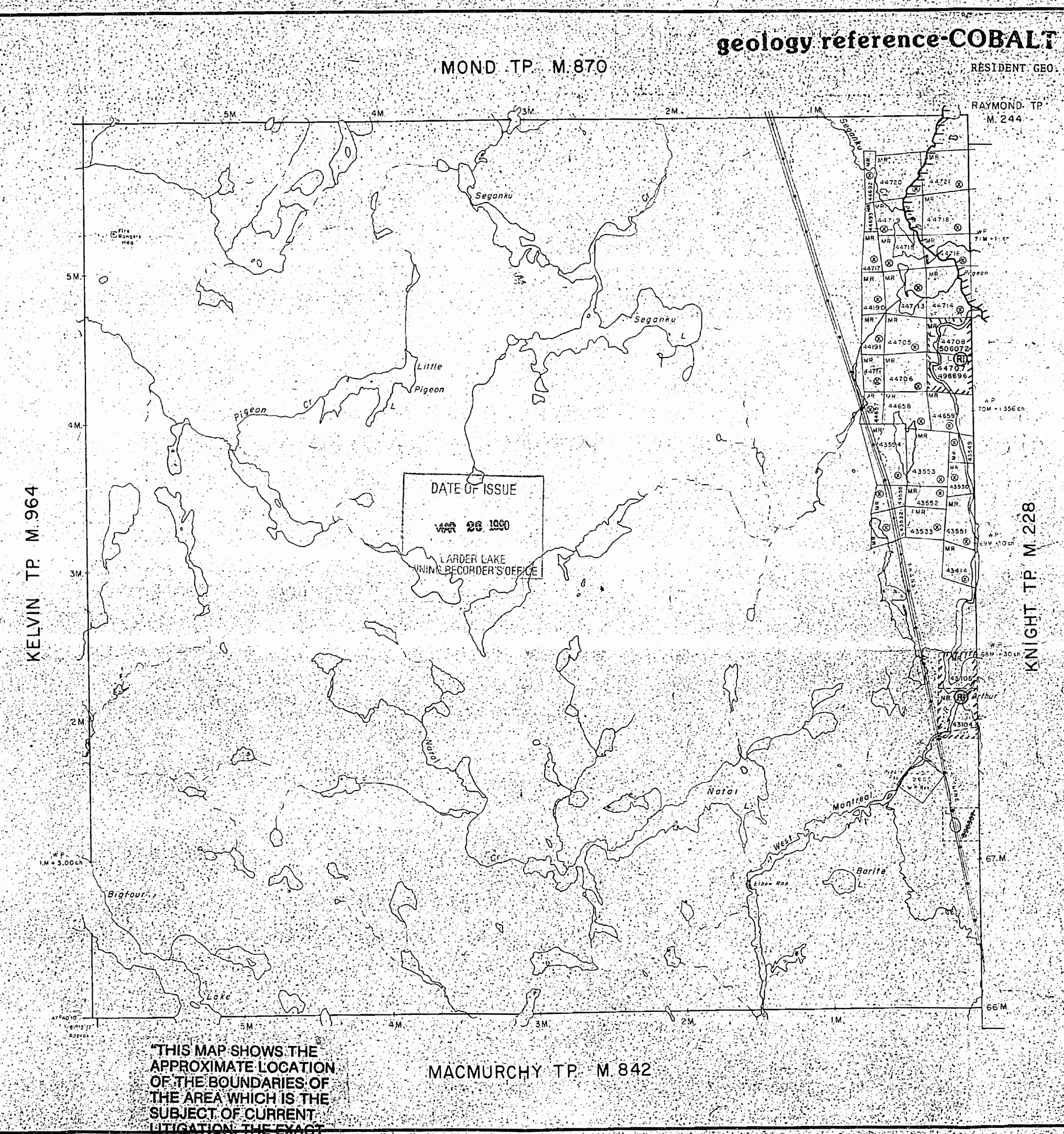
Ⓢ SURFACE AND MINING RIGHTS WITHDRAWN FROM STAKING SECTION 38 OF THE MINING ACT R.S.O.1980, ORDER W-12-90 NR EFFECTIVE APRIL 3/1990 7:01 AM E.S.T.

THE INFORMATION THAT APPEARS ON THIS MAP HAS BEEN COMPILED FROM VARIOUS SOURCES, AND ACCURACY IS NOT GUARANTEED; THOSE WISHING TO STAKE MINING CLAIMS SHOULD CONSULT WITH THE MINING RECORDER, MINISTRY OF NORTHERN DEVELOPMENT AND MINES, FOR ADDITIONAL INFORMATION ON THE STATUS OF THE LANDS SHOWN HEREON.

NOTICE OF FORESTRY ACTIVITY:
THIS TOWNSHIP / AREA FALLS WITHIN THE SHINGNISTREE MANAGEMENT UNIT, AND MAY BE SUBJECT TO FORESTRY OPERATIONS. THE MNR UNIT FORESTER FOR THIS AREA CAN BE CONTACTED AT: P.O. BOX 129
LOW AVENUE
GOGAMA, ONT.
POM, IWO
705-694-2000

"THIS MAP SHOWS THE APPROXIMATE LOCATION OF THE BOUNDARIES OF THE AREA WHICH IS THE SUBJECT OF CURRENT LITIGATION. THE EXACT LOCATION WILL BE SHOWN FOLLOWING CONFIRMATION BY THE PARTIES TO THE ACTION."

geology reference-COBALT

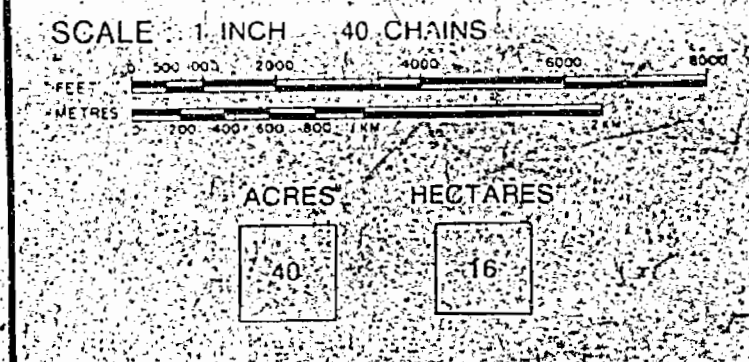


LEGEND

| | |
|------------------------------------|--|
| HIGHWAY AND ROUTE No. | |
| OTHER ROADS | |
| TRAILS | |
| SURVEYED LINES | |
| TOWNSHIPS, BASE LINES, ETC. | |
| LOTS, MINING CLAIMS, PARCELS, ETC. | |
| UNSURVEYED LINES | |
| LOT LINES | |
| PARCEL BOUNDARY | |
| MINING CLAIMS, ETC. | |
| RAILWAY AND RIGHT OF WAY | |
| UTILITY LINES | |
| NON-PERENNIAL STREAM | |
| FLOODING OR FLOODING RIGHTS | |
| SUBDIVISION | |
| ORIGINAL SHORELINE | |
| MARSH OR MUSKEG | |
| MINES | |

DISPOSITION OF CROWN LANDS

| TYPE OF OCCUPMENT | SYMBOL |
|---------------------------------|--------|
| PATENT, SURFACE & MINING RIGHTS | |
| SURFACE RIGHTS ONLY | |
| MINING RIGHTS ONLY | |
| LEASE, SURFACE & MINING RIGHTS | |
| SURFACE RIGHTS ONLY | |
| MINING RIGHTS ONLY | |
| LICENCE OF OCCUPATION | |
| CROWN LAND SALE | |
| ORDER-IN-COUNCIL | |
| RESERVATION | |
| CANCELLED | |
| SAND & GRAVEL | |



TOWNSHIP
NATAL

DISTRICT
SUDBURY

MINING DIVISION
LARDER LAKE

Ministry of Natural Resources
Ontario Surveys and Mapping Branch
Date: _____ Plan No. _____
M 885

Geology Reference- COBALT

RESIDENT GEOLOGIST

NOTES

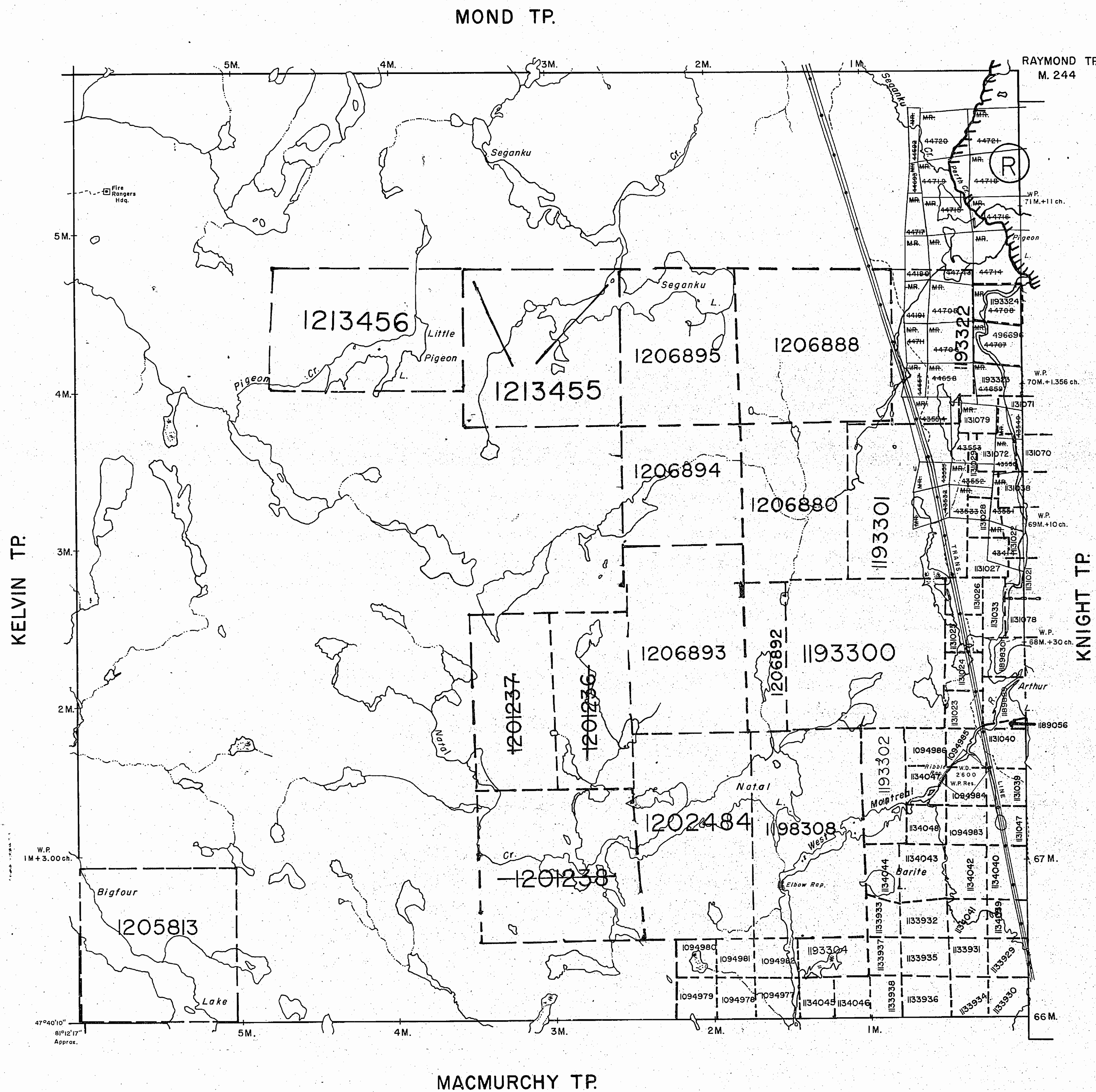
400' surface rights reservation along the shores of all lakes and rivers.

Part of township closed to staking effective May 8, 1978, Section 38 (f) of the Mining Act.

(R) SURFACE AND MINING RIGHTS ON CROWN LAND IN THIS TOWNSHIP WITHDRAWN FROM PROSPECTING, STAKING OUT, SALE OR LEASE SECTION 36 R.S.O. 1980, THE MINING ACT. ORDER NRW 14/82 EFFECTIVE OCTOBER 21, 1982 AT 1:42 P.M.

***PART OF ORDER NRW 14/82 REOPENED BY ORDER O-ML01-90 NER EFFECTIVE APRIL 3/90 AT 7:00 A.M. EST

THE INFORMATION THAT APPEARS ON THIS MAP HAS BEEN COMPILED FROM VARIOUS SOURCES, AND ACCURACY IS NOT GUARANTEED. THOSE WISHING TO STAKE MINING CLAIMS SHOULD CONSULT WITH THE MINING RECORDER, MINISTRY OF NORTHERN DEVELOPMENT AND MINES, FOR ADDITIONAL INFORMATION ON THE STATUS OF THE LANDS SHOWN HEREON.



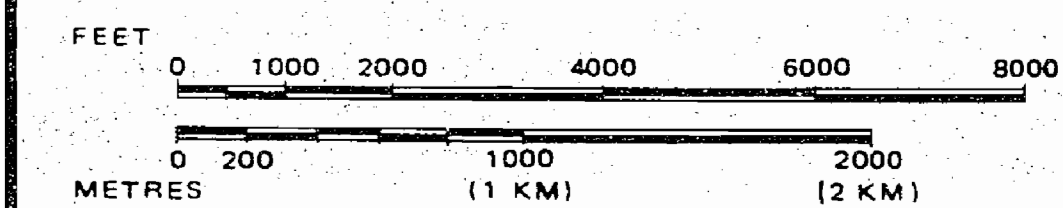
LEGEND

- HIGHWAY AND ROUTE No.
- OTHER ROADS
- TRAILS
- SURVEYED LINES:
 - TOWNSHIPS, BASE LINES, ETC.
 - LOTS, MINING CLAIMS, PARCELS, ETC.
- UNSURVEYED LINES:
 - LOT LINES
 - PARCEL BOUNDARY
 - MINING CLAIMS ETC.
- RAILWAY AND RIGHT OF WAY
- UTILITY LINES
- NON-PERENNIAL STREAM
- FLOODING OR FLOODING RIGHTS
- SUBDIVISION OR COMPOSITE PLAN
- RESERVATIONS
- ORIGINAL SHORELINE
- MARSH OR MUSKEG
- MINES
- TRAVERSE MONUMENT

DISPOSITION OF CROWN LANDS

| TYPE OF DOCUMENT | SYMBOL |
|---------------------------------|--------|
| PATENT, SURFACE & MINING RIGHTS | |
| " SURFACE RIGHTS ONLY | |
| " MINING RIGHTS ONLY | |
| LEASE, SURFACE & MINING RIGHTS | |
| " SURFACE RIGHTS ONLY | |
| " MINING RIGHTS ONLY | |
| LICENCE OF OCCUPATION | |
| ORDER-IN-COUNCIL | |
| RESERVATION | |
| CANCELLED | |
| SAND & GRAVEL | |

SCALE: 1 INCH = 40 CHAINS



TOWNSHIP
NATAL

M.N.R. ADMINISTRATIVE DISTRICT
TIMMINS

MINING DIVISION
LARDER LAKE

LAND TITLES / REGISTRY DIVISION
SUDBURY

Ministry of Natural Resources
 Ministry of Northern Development and Mines

Date SEPT. 1973

Number

G-998

CIRCULATED SEPTEMBER 1, 1994

Natal
Sept 1973

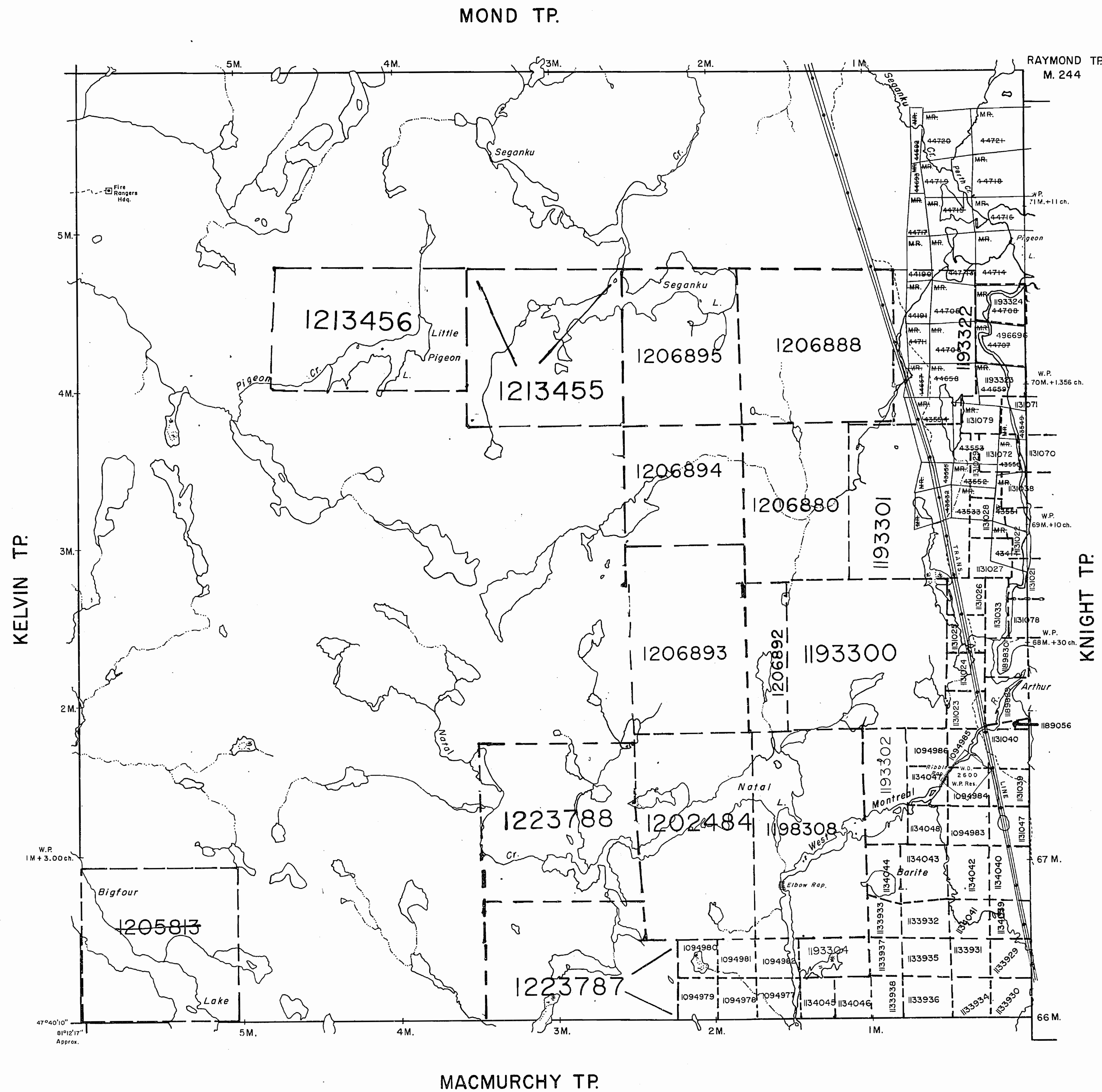
DRAWING NUMBER
PLAN HOLD CORPORATION - IRVINE, CALIFORNIA

Geology Reference- COBALT
RESIDENT GEOLOGIST

NOTES

400' surface rights reservation along the shores of all lakes and rivers.

THE INFORMATION THAT APPEARS ON THIS MAP HAS BEEN COMPILED FROM VARIOUS SOURCES, AND ACCURACY IS NOT GUARANTEED. THOSE WISHING TO STAKE MINING CLAIMS SHOULD CONSULT WITH THE MINING RECORDER, MINISTRY OF NORTHERN DEVELOPMENT AND MINES, FOR ADDITIONAL INFORMATION ON THE STATUS OF THE LANDS SHOWN HEREON.



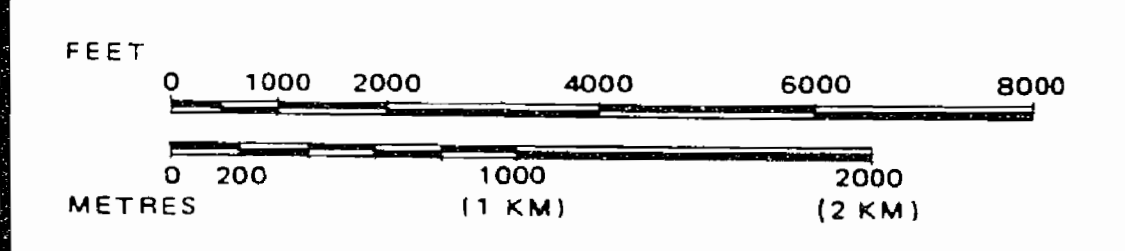
LEGEND

- HIGHWAY AND ROUTE No.
- OTHER ROADS
- TRAILS
- SURVEYED LINES:
 - TOWNSHIPS, BASE LINES, ETC.
 - LOTS, MINING CLAIMS, PARCELS, ETC.
- UNSURVEYED LINES:
 - LOT LINES
 - PARCEL BOUNDARY
 - MINING CLAIMS ETC.
- RAILWAY AND RIGHT OF WAY
- UTILITY LINES
- NON-PERENNIAL STREAM
- FLOODING OR FLOODING RIGHTS
- SUBDIVISION OR COMPOSITE PLAN RESERVATIONS
- ORIGINAL SHORELINE
- MARSH OR MUSKEG
- MINES
- TRAVERSE MONUMENT

DISPOSITION OF CROWN LANDS

| TYPE OF DOCUMENT | SYMBOL |
|---------------------------------|--------|
| PATENT, SURFACE & MINING RIGHTS | |
| " SURFACE RIGHTS ONLY | |
| " MINING RIGHTS ONLY | |
| LEASE, SURFACE & MINING RIGHTS | |
| " SURFACE RIGHTS ONLY | |
| " MINING RIGHTS ONLY | |
| LICENCE OF OCCUPATION | |
| ORDER-IN-COUNCIL | |
| RESERVATION | |
| CANCELLED | |
| SAND & GRAVEL | |

SCALE: 1 INCH = 40 CHAINS



TOWNSHIP

NATAL

M.N.R. ADMINISTRATIVE DISTRICT
TIMMINS
MINING DIVISION
LARDER LAKE
LAND TITLES / REGISTRY DIVISION
SUDBURY

DATE OF ISSUE
APR 28 1998
PROVINCIAL RECORDING
OFFICE - SUDBURY

Ministry of Natural Resources Ontario
Ministry of Northern Development and Mines

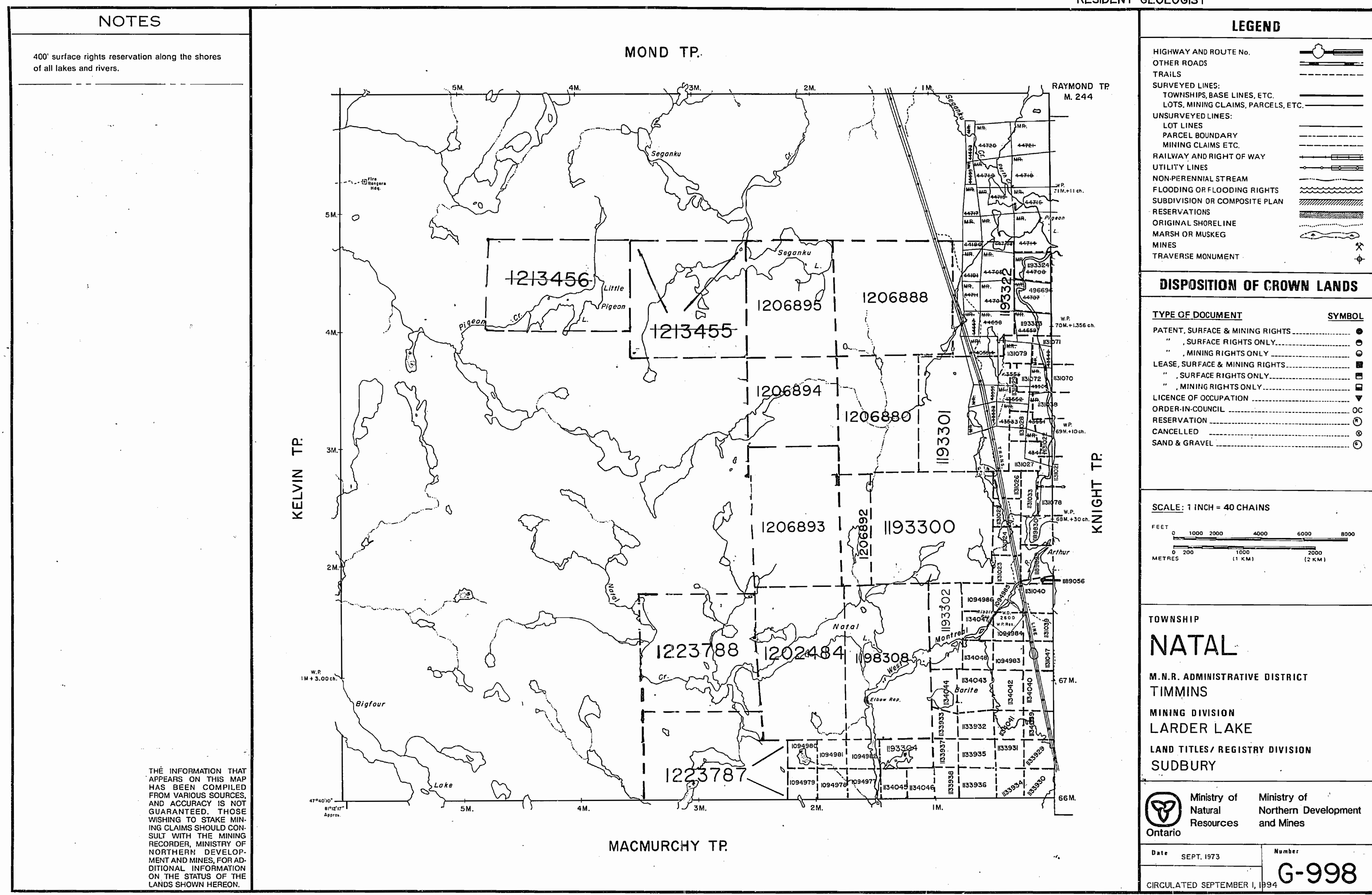
Date SEPT. 1973 Number
G-998

CIRCULATED SEPTEMBER 1, 1994

ARCHIVED SEPT. 19, 1996

Geology Reference-COBALT
RESIDENT GEOLOGIST

G-998



NOTES

400' surface rights reservation along the shores of all lakes and rivers.

THE INFORMATION THAT APPEARS ON THIS MAP HAS BEEN COMPILED FROM VARIOUS SOURCES, AND ACCURACY IS NOT GUARANTEED. THOSE WISHING TO STAKE MINING CLAIMS SHOULD CONSULT WITH THE MINING RECORDER, MINISTRY OF NORTHERN DEVELOPMENT AND MINES, FOR ADDITIONAL INFORMATION ON THE STATUS OF THE LANDS SHOWN HEREON.

LEGEND

HIGHWAY AND ROUTE No.

OTHER ROADS

TRAILS

SURVEYED LINES:
TOWNSHIPS BASE LINES, ETC.

LOTS, MINING CLAIMS, PARCELS, ETC.

UNSURVEYED LINES:
LOT LINES

PARCEL BOUNDARY

MINING CLAIMS ETC.

RAILWAY AND RIGHT OF WAY

UTILITY LINES

NON-PERENNIAL STREAM

FLOODING OR FLOODING RIGHTS

SUBDIVISION OR COMPOSITE PLAN

RESERVATIONS
ORIGINAL SHORELINE

MARSH OR MUSKEG

MINES

TRAVERSE MONUMENT

DISPOSITION OF CROWN LANDS

| TYPE OF DOCUMENT | SYMBOL |
|---------------------------------|--------|
| PATENT, SURFACE & MINING RIGHTS | |
| " SURFACE RIGHTS ONLY | |
| " MINING RIGHTS ONLY | |
| LEASE, SURFACE & MINING RIGHTS | |
| " SURFACE RIGHTS ONLY | |
| " MINING RIGHTS ONLY | |
| LICENCE OF OCCUPATION | |
| ORDER-IN-COUNCIL | |
| RESERVATION | |
| CANCELLED | |
| SAND & GRAVEL | |

SCALE: 1 INCH = 40 CHAINS

FEET 0 1000 2000 4000 6000 8000

METRES 0 200 1000 2000 (1 KM) (2 KM)

TOWNSHIP
NATAL

M.N.R. ADMINISTRATIVE DISTRICT
TIMMINS

MINING DIVISION
LARDER LAKE

LAND TITLES / REGISTRY DIVISION
SUDBURY

Ministry of Natural Resources Ontario
Ministry of Northern Development and Mines

Date SEPT. 1973 Number
G-998

CIRCULATED SEPTEMBER 1, 1974
ARCHIVED SEPT. 19, 1996

NATAL TWP.

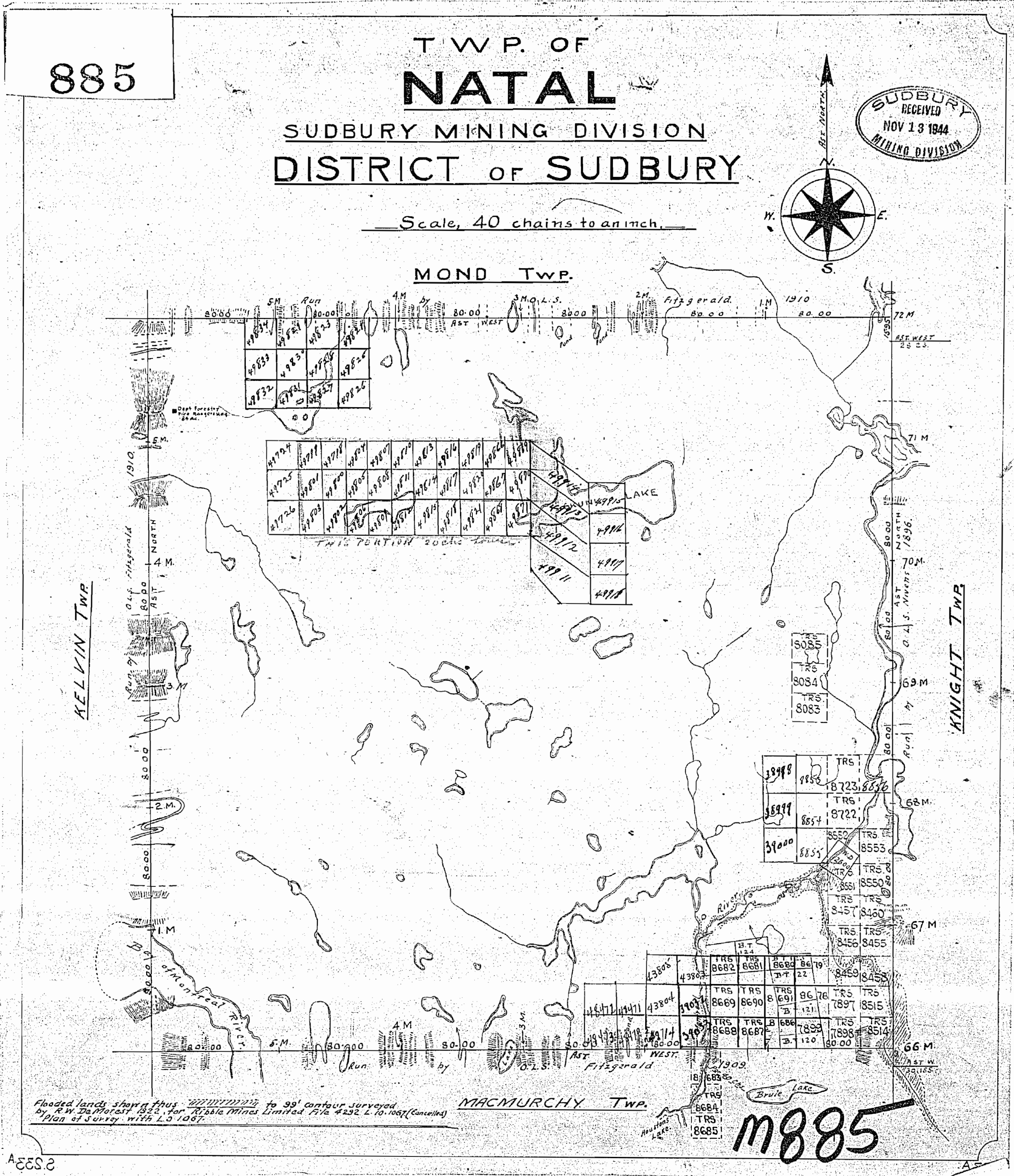
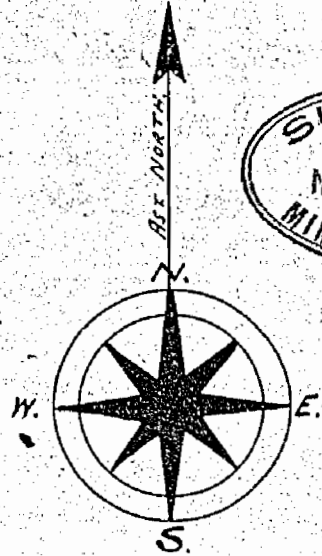
G-998

885

TWP. OF
NATAL
SUBBURY MINING DIVISION
DISTRICT OF SUBBURY

SUBBURY
RECEIVED
NOV 13 1884
MINING DIVISION

Scale, 40 chains to an inch



A 225 2



885

Mond Twp. - M.870

Kelvin Twp. - M.964

Knight Twp. - M.228

Macmurchy Twp. - M.842

THE TOWNSHIP OF

NATAL

DISTRICT OF SUDBURY

LARDER LAKE MINING DIVISION

SCALE: 1-INCH = 40 CHAINS

LEGEND

- PATENTED LAND ⊙
- CROWN LAND SALE ⊙
- LEASES ⊙
- LOCATED LAND Loc.
- LICENSE OF OCCUPATION L.O.
- MINING RIGHTS ONLY M.R.O.
- SURFACE RIGHTS ONLY S.R.O.
- ROADS —
- IMPROVED ROADS —
- KING'S HIGHWAYS —
- RAILWAYS —
- POWER LINES —
- MARSH OR MUSKEG —
- MINES *
- CANCELLED x


NOTES

400' Surface Rights Reservation around all lakes and rivers.

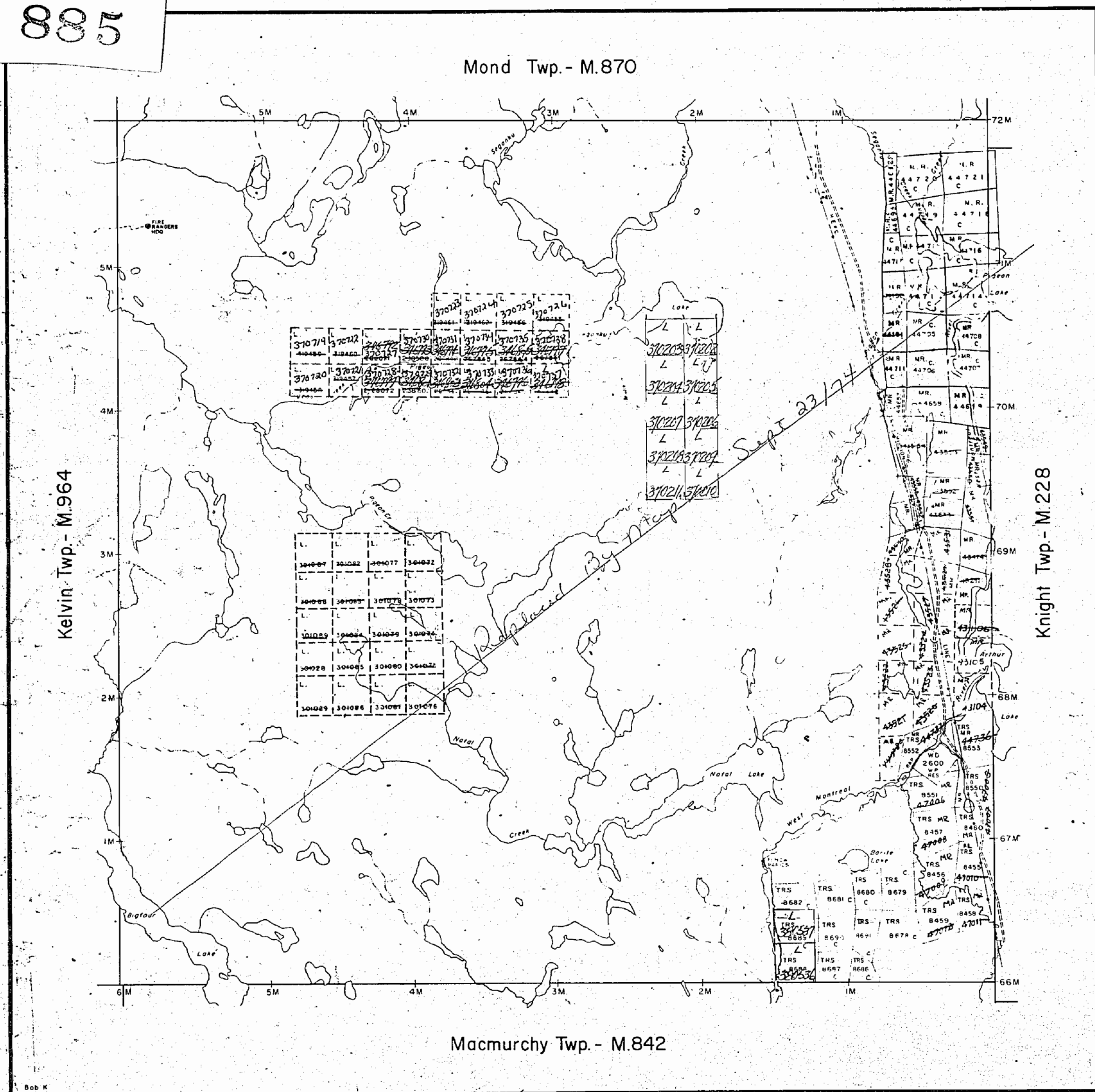
LARDER LAKE
RECEIVED
APR 8 1971
7 15 10 11 12 13 14 15 16

PLAN NO. M.885

ONTARIO DEPARTMENT OF MINES AND NORTHERN AFFAIRS



885



THE TOWNSHIP OF

NATAL

DISTRICT OF SUBBURY

LARDER LAKE MINING DIVISION

SCALE: 1 INCH = 40 CHAINS

LEGEND:

| | |
|-----------------------|--------|
| PATENTED LAND | ⊙ |
| CROWN LAND SALE | CS |
| LEASES | ⊖ |
| LOCATED LAND | Loc |
| LICENSE OF OCCUPATION | LO |
| MINING RIGHTS ONLY | M.R.O. |
| SURFACE RIGHTS ONLY | S.R.O. |
| ROADS | — |
| IMPROVED ROADS | — |
| KING'S HIGHWAYS | — |
| RAILWAYS | — |
| POWER LINES | — |
| MARSH OR MUSKIE | — |
| MINES | X |
| CANCELLED | C |

NOTES

400' Surface Rights Reservation around all lakes and rivers.

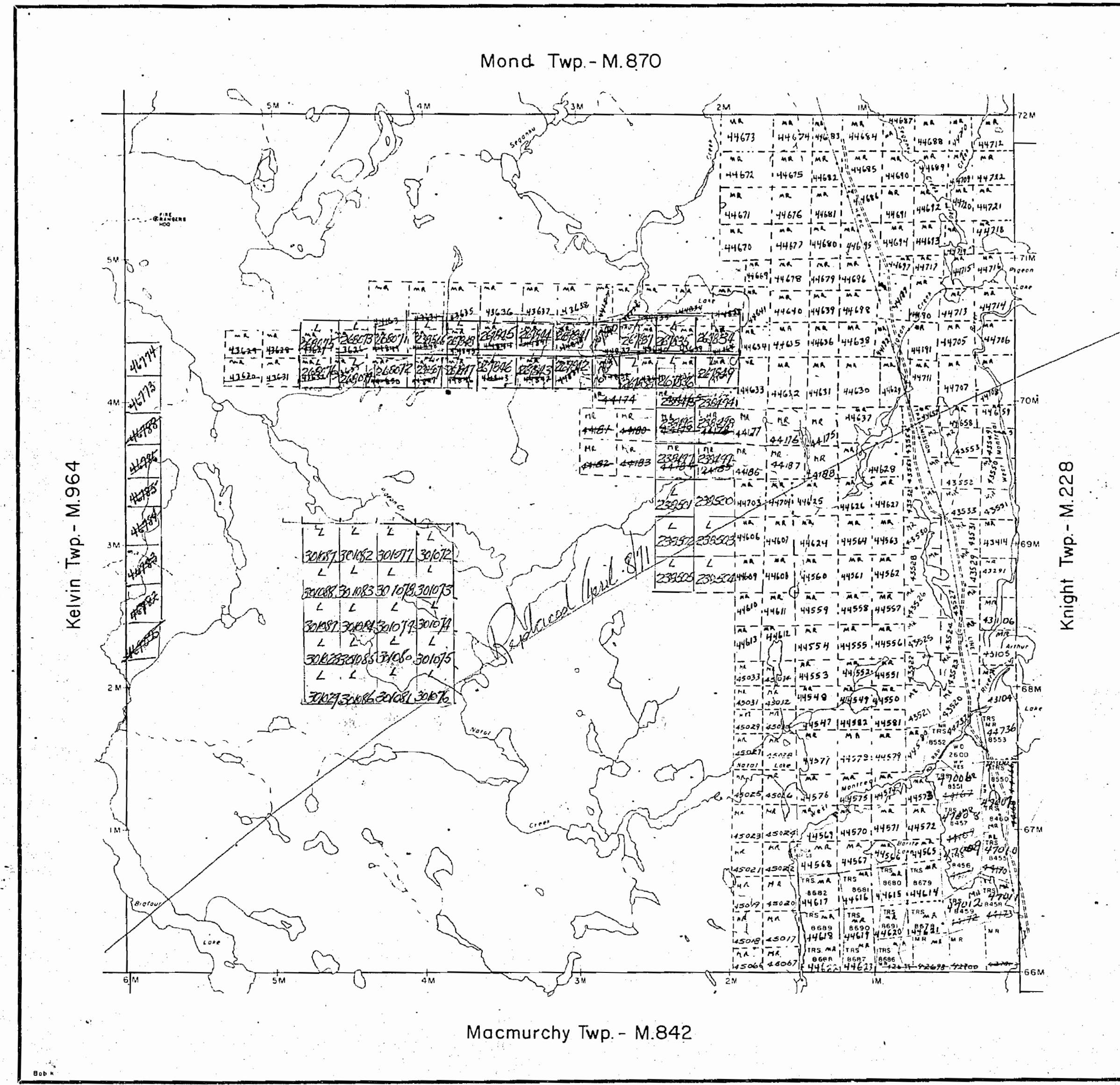
LARDER LAKE
RECEIVED
 JAN 19 1972
 AM 7:18 PM 1972 12:34:51

PLAN NO. M.885 #1

ONTARIO DEPARTMENT OF MINES AND NORTHERN AFFAIRS



885



THE TOWNSHIP OF
OF
NATAL
DISTRICT OF
SUDBURY
MONTREAL RIVER
MINING DIVISION
SCALE: 1-INCH = 40 CHAINS

LEGEND

| | |
|-----------------------|--------|
| PATENTED LAND | ⊙ |
| CROWN LAND SALE | CS |
| LEASES | ⊖ |
| LOCATED LAND | Loc. |
| LICENSE OF OCCUPATION | L.O. |
| MINING RIGHTS ONLY | M.R.O. |
| SURFACE RIGHTS ONLY | S.R.O. |
| ROADS | — |
| IMPROVED ROADS | — |
| KING'S HIGHWAYS | — |
| RAILWAYS | — |
| POWER LINES | — |
| MARSH OR MUSKOGEE | — |
| MINES | ✕ |
| CANCELLED | — |

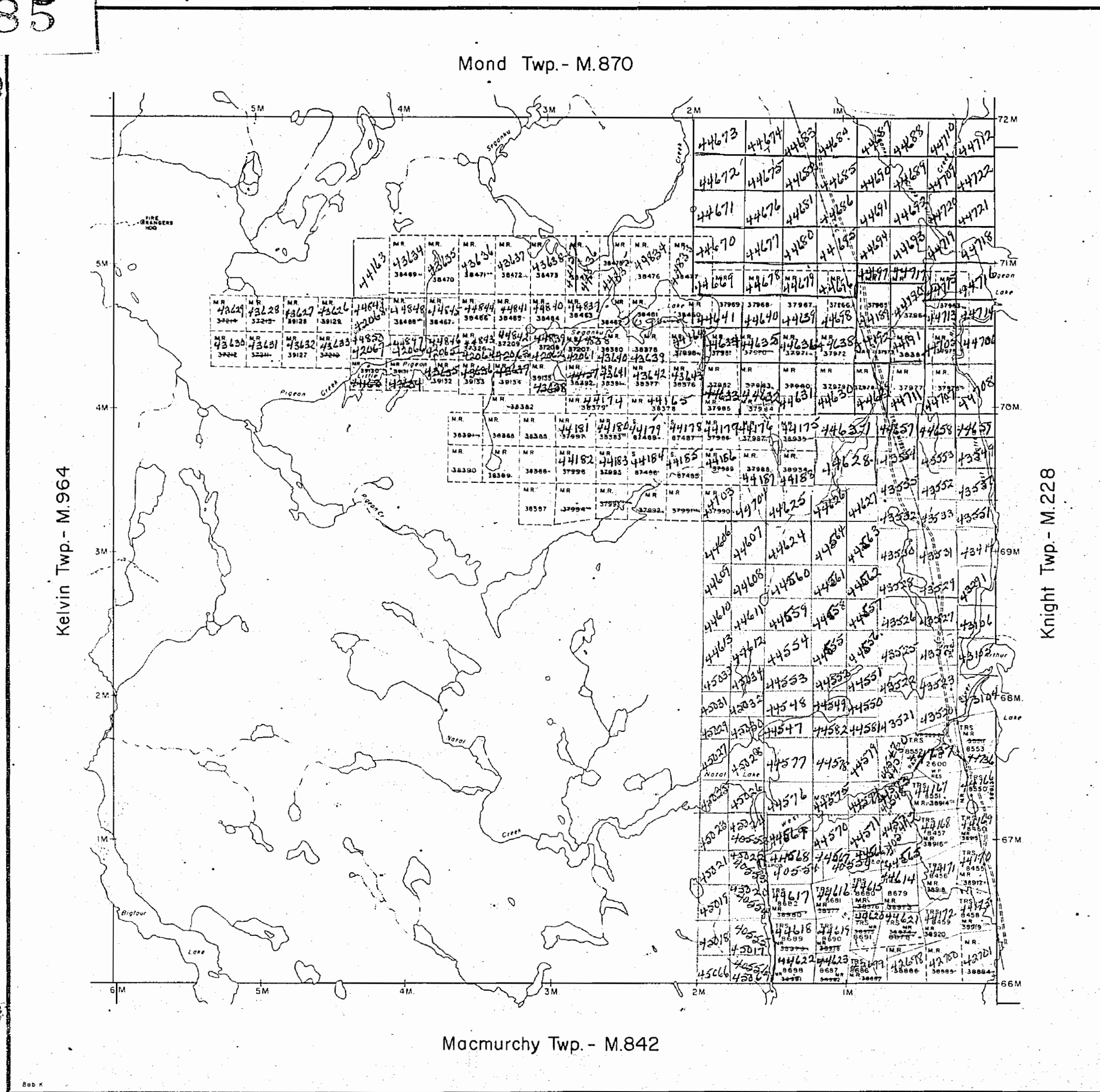
NOTES

400' Surface Rights Reservation around
all lakes and rivers.

Aug 16/16

PLAN NO. **M.885**
DEPARTMENT OF MINES
— ONTARIO —

885



THE TOWNSHIP OF
NATAL
DISTRICT OF SUDBURY
MONTREAL RIVER MINING DIVISION
SCALE: 1-INCH = 40 CHAINS

LEGEND

| | |
|-----------------------|-----|
| PATENTED LAND | ⊙ |
| CROWN LAND SALE | ⊙ |
| LEASES | ⊙ |
| LOCATED LAND | Loc |
| LICENSE OF OCCUPATION | LO |
| MINING RIGHTS ONLY | MRO |
| SURFACE RIGHTS ONLY | SRO |
| ROADS | — |
| IMPROVED ROADS | — |
| KING'S HIGHWAYS | — |
| RAILWAYS | — |
| POWER LINES | — |
| MARSH OR MUSKOG | — |
| MINES | — |
| CANCELLED | — |

NOTES

400' Surface Rights Reservation around all lakes and rivers.

to Aug 16/66

PLAN NO. **M.885**
DEPARTMENT OF MINES
— ONTARIO —

885


NATAL

MONTREAL RIVER MINING DIVISION
DISTRICT OF SUDBURY

M-885

Scale - 40 Chains = 1 Inch

NOTE
400' Surface Rights Reservation
around all Lakes and Rivers.



885

NATAL

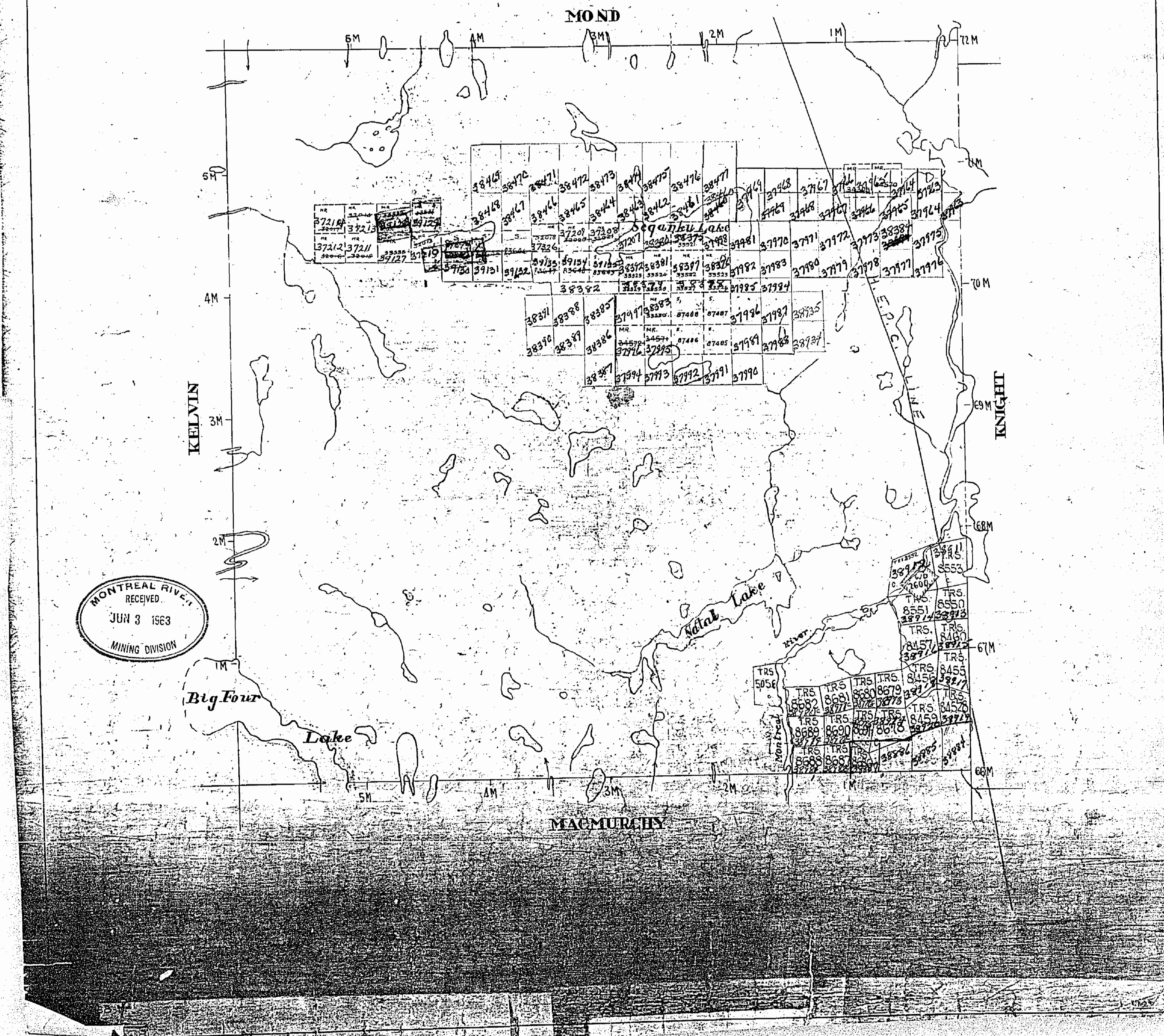
MONTREAL RIVER MINING DIVISION

DISTRICT OF SUDBURY

NATAL M-885

Scale - 40 Chains = 1 Inch

NOTE
400' Surface Rights Reservation
around all Lakes and Rivers.



W 882 M

T JATAI BT

W 882 M

NOTES

400' surface rights reservation along the shores of all lakes and rivers.

Part of Township closed to staking effective May 8/78, Section 38(f) of the Mining Act.

Surface and Mining Rights on all Crown Land in this township withdrawn from prospecting, staking out, sale or lease Section 35 R.S.O. 1980, The Mining Act. Order NRM 14 / 82 effective October 21, 1982 at 1:42 pm.

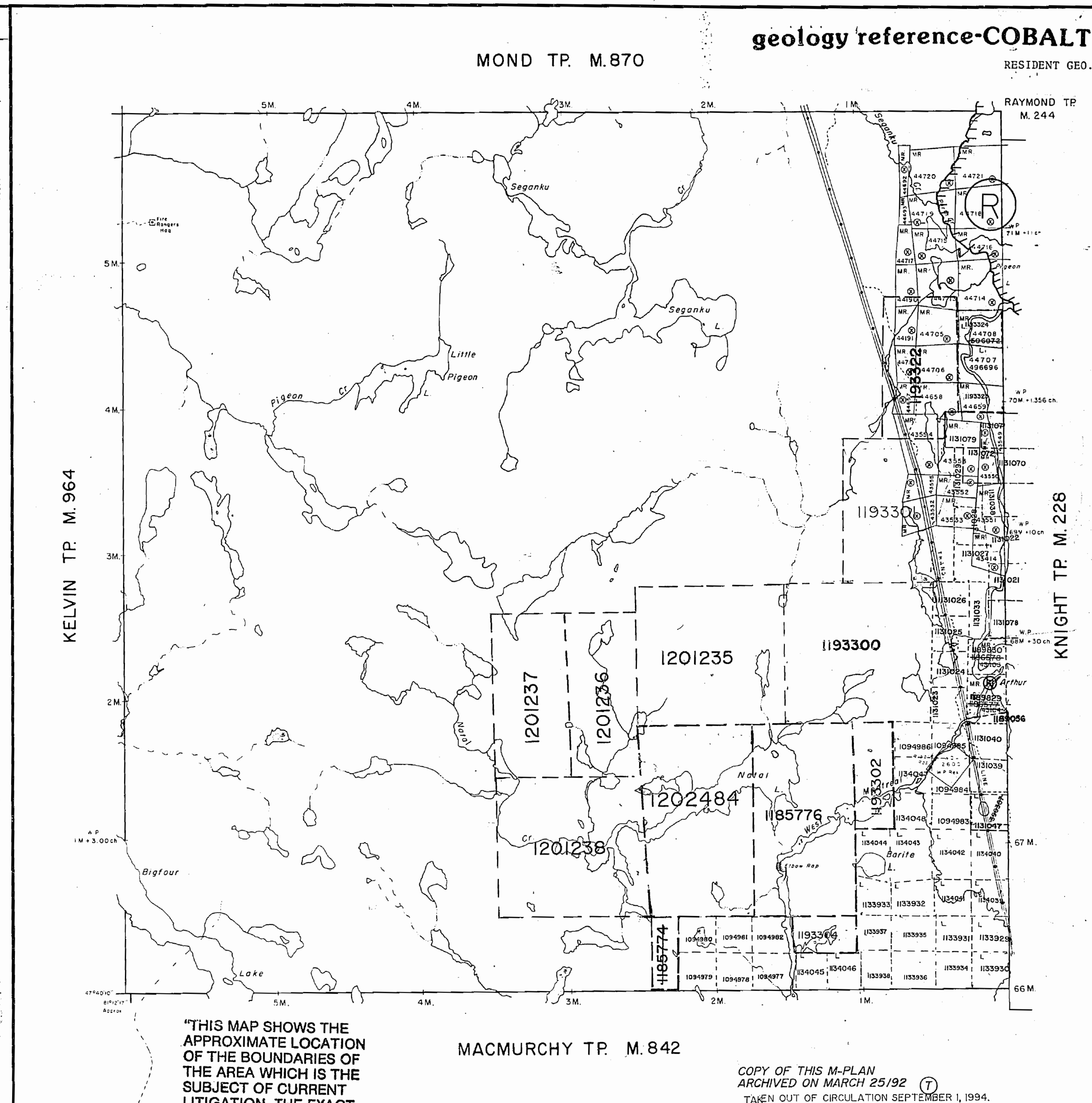
*** Part of order NRM 14/82 RE-OPENED by order O-MO1-90 NER effective April 3, 1990 at 7:00 AM E.S.T.

Surface and Mining Rights Withdrawn from staking section 35 of the Mining Act R.S.O. 1980. Order N-L2-90 NER effective on April 3, 1990 at 7:01 E.S.T.

Part of order W-L2-90 NER REOPENED by order O-DNT-06/92 NER/CR effective March 16 1992 at 9:15 pm E.S.T.

Part of order W-L2-90 NER REOPENED by order O-DNT-07/92 NER/CR dated March 23 1992 at 8:45 am E.S.T. This Order comes into effect at 7:00 AM E.S.T. on JUNE 1992.

THE INFORMATION THAT APPEARS ON THIS MAP HAS BEEN COMPILED FROM VARIOUS SOURCES, AND ACCURACY IS NOT GUARANTEED. THOSE WISHING TO STAKE MINING CLAIMS SHOULD CONSULT WITH THE MINING RECORDER, MINISTRY OF NORTHERN DEVELOPMENT AND MINES, FOR ADDITIONAL INFORMATION ON THE STATUS OF THE LANDS SHOWN HEREON.



LEGEND

HIGHWAY AND ROUTE No. [Symbol]

OTHER ROADS [Symbol]

TRAILS [Symbol]

SURVEYED LINES: TOWNSHIPS, BASE LINES, ETC. [Symbol]

LOTS, MINING CLAIMS, PARCELS, ETC. [Symbol]

UNSURVEYED LINES: LOT LINES [Symbol]

PARCEL BOUNDARY MINING CLAIMS, ETC. [Symbol]

RAILWAY AND RIGHT OF WAY [Symbol]

UTILITY LINES [Symbol]

NON-PERENNIAL STREAM [Symbol]

FLOODING OR FLOODING RIGHTS [Symbol]

SUBDIVISION [Symbol]

ORIGINAL SHORELINE [Symbol]

MARSH OR MUSKEG [Symbol]

MINES [Symbol]

DISPOSITION OF CROWN LANDS

| TYPE OF DOCUMENT | SYMBOL |
|---------------------------------|--------|
| PATENT, SURFACE & MINING RIGHTS | ● |
| SURFACE RIGHTS ONLY | ○ |
| MINING RIGHTS ONLY | ◐ |
| LEASE, SURFACE & MINING RIGHTS | ■ |
| SURFACE RIGHTS ONLY | □ |
| MINING RIGHTS ONLY | ◑ |
| LICENCE OF OCCUPATION | ◒ |
| CROWN LAND SALE | CS |
| ORDER-IN-COUNCIL | OC |
| RESERVATION | ◎ |
| CANCELLED | ⊙ |
| SAND & GRAVEL | ⊘ |

SCALE: 1 INCH = 40 CHAINS

FEET: 0 200 400 600 800 1000

METRES: 0 200 400 600 800 1000

ACRES: 40

HECTARES: 16

TOWNSHIP

NATAL

DISTRICT

SUDBURY

MINING DIVISION

LARDER LAKE

Ministry of Natural Resources

Ontario Surveys and Mapping Branch

Date: Sept. 27, 1992 Plan No. M.885

Whitney Block Queen's Park, Toronto

W 882 M


T JATAI BT

W 882 M

"THIS MAP SHOWS THE APPROXIMATE LOCATION OF THE BOUNDARIES OF THE AREA WHICH IS THE SUBJECT OF CURRENT LITIGATION. THE EXACT LOCATION WILL BE SHOWN FOLLOWING CONFIRMATION BY THE PARTIES TO THE ACTION."

COPY OF THIS M-PLAN ARCHIVED ON MARCH 25/92
TAKEN OUT OF CIRCULATION SEPTEMBER 1, 1994.

885





NATAL

1885

26

885



885


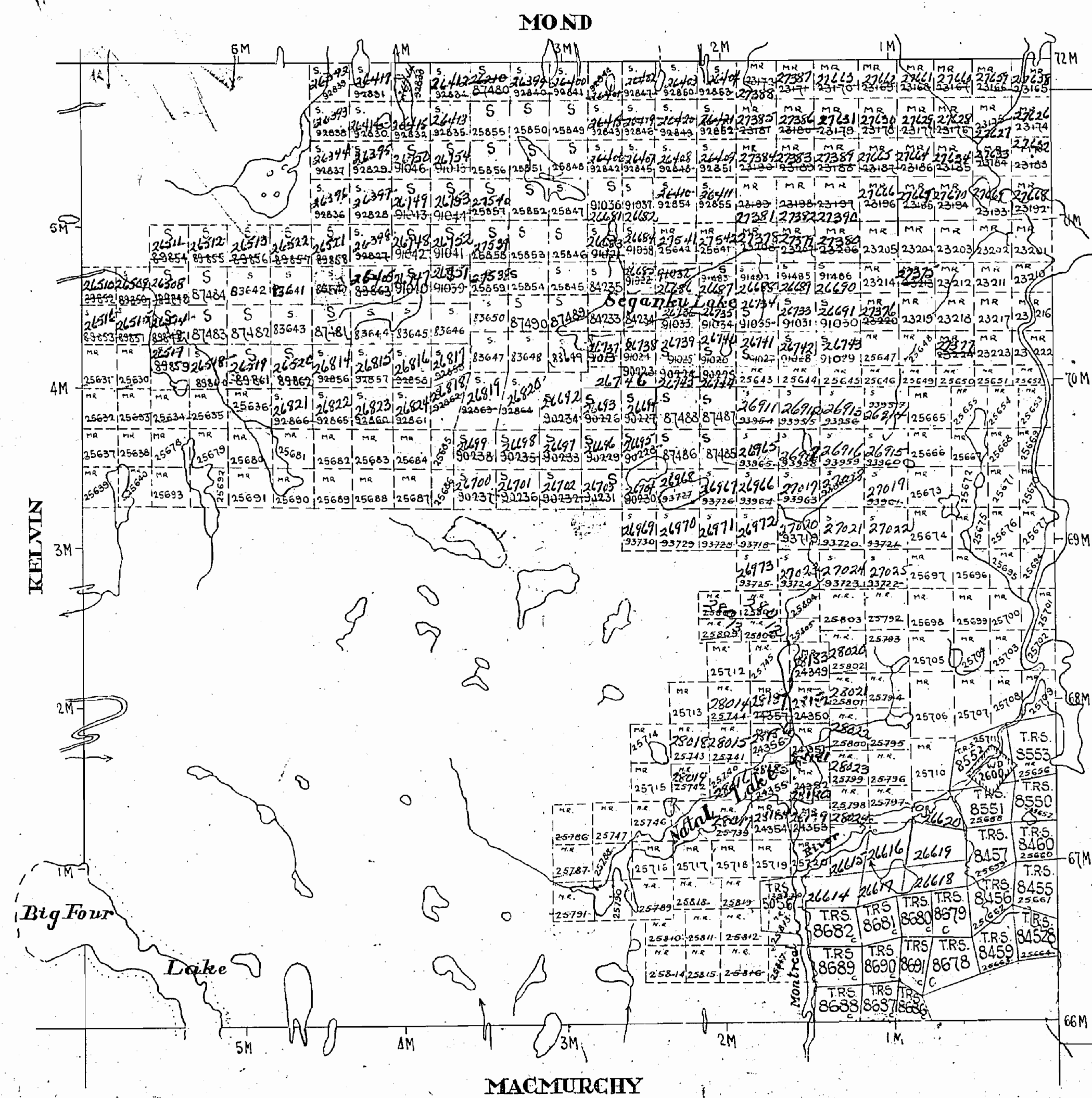
NATAL

MONTREAL RIVER MINING DIVISION

DISTRICT OF SUDBURY

M-885

Scale: 40 Chains = 1 Inch



885

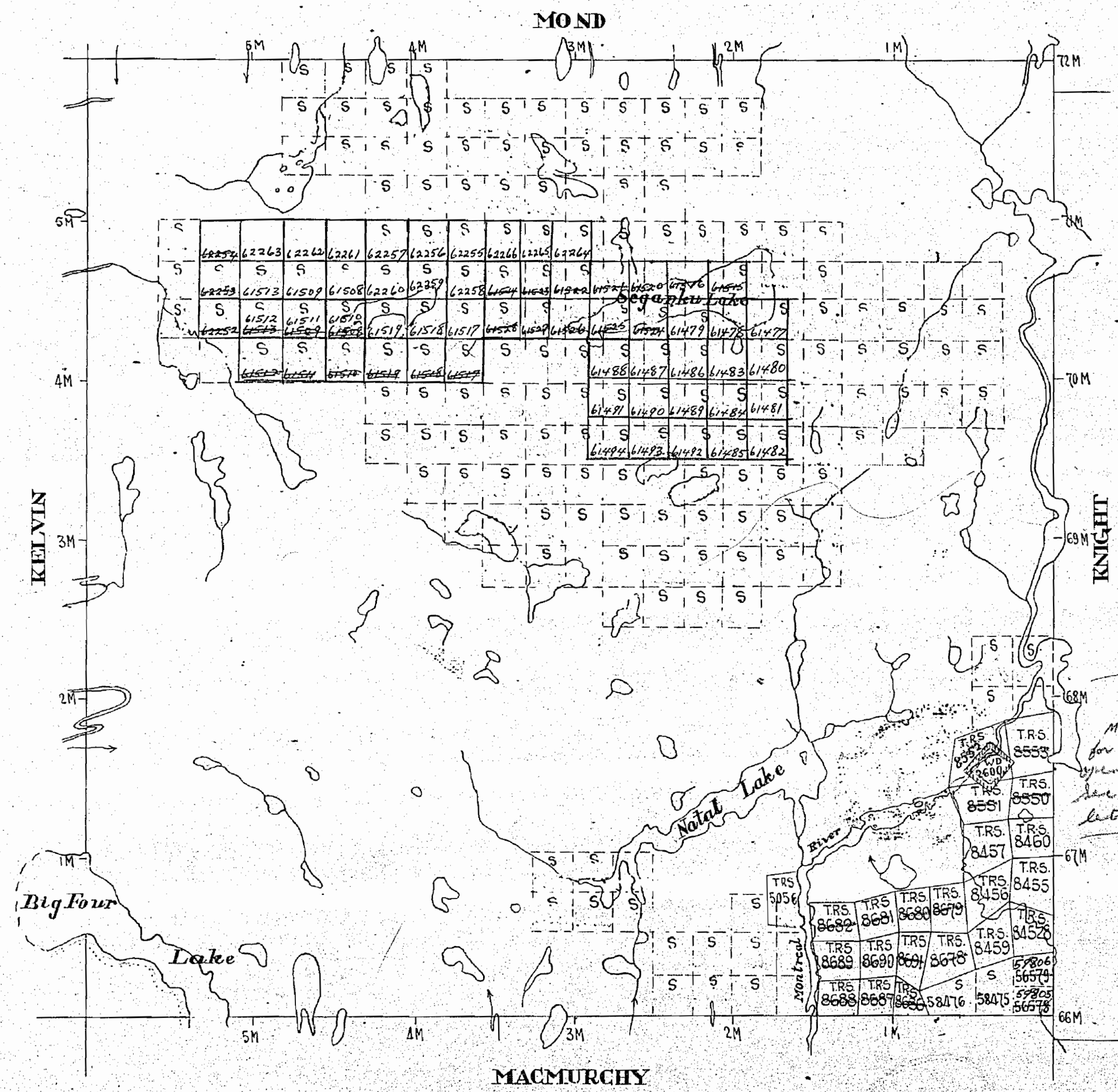
NATAL

SUDBURY MINING DIVISION

DISTRICT OF SUDBURY

TEM. Res

Scale: 40 Chains = 1 Inch



NOTE:
MINING RIGHTS
for W.D. 2600 met
by law for siting under
Sec. 41 and J.F.M.
letter May 29/51

M885

Scale: 40 Chains = 1 Inch

885

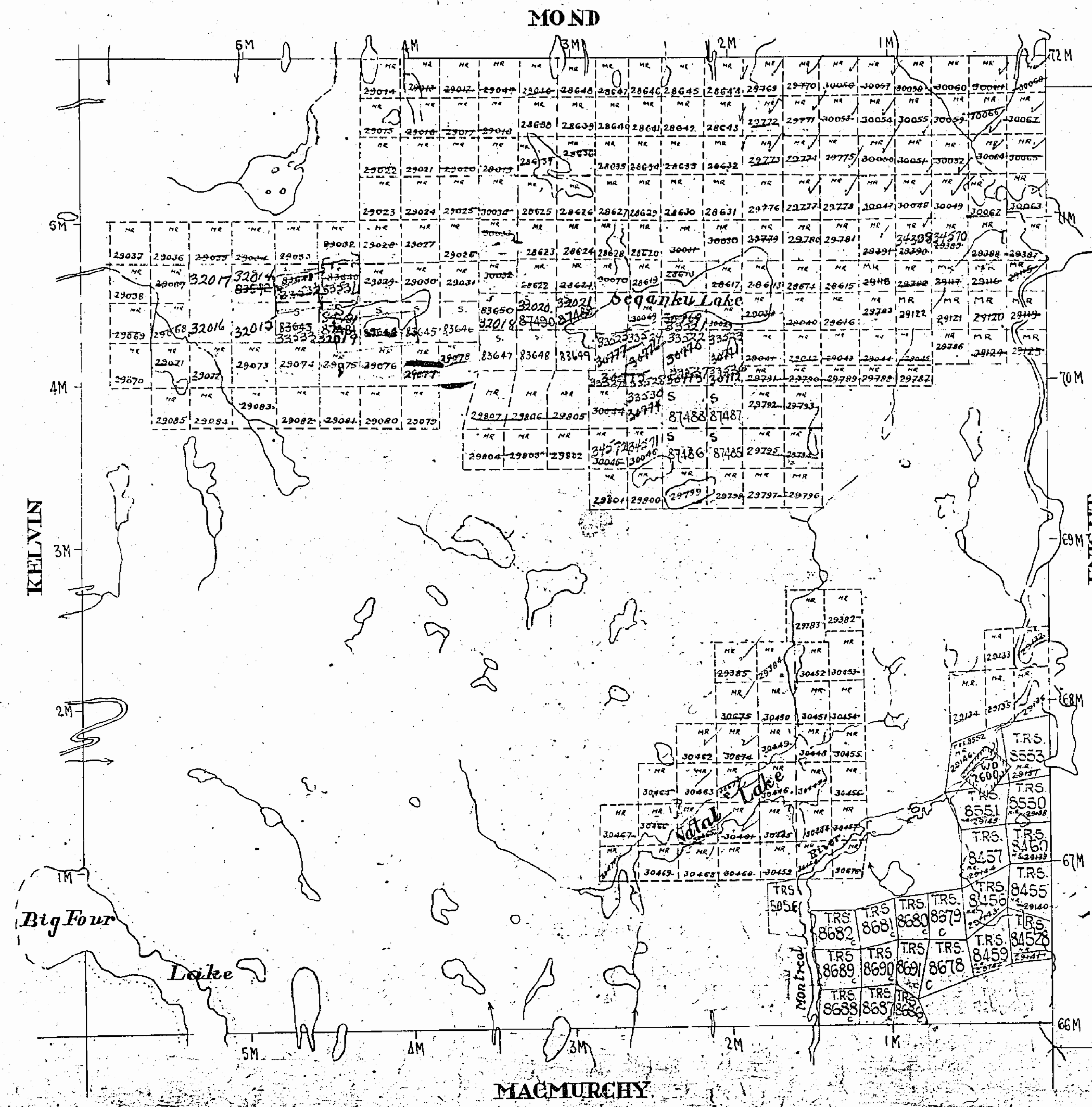
NATAL

MONTRÉAL RIVER MINING DIVISION

DISTRICT OF SUDBURY M-885

Scale: 40 Chains = 1 Inch

NATAL



885

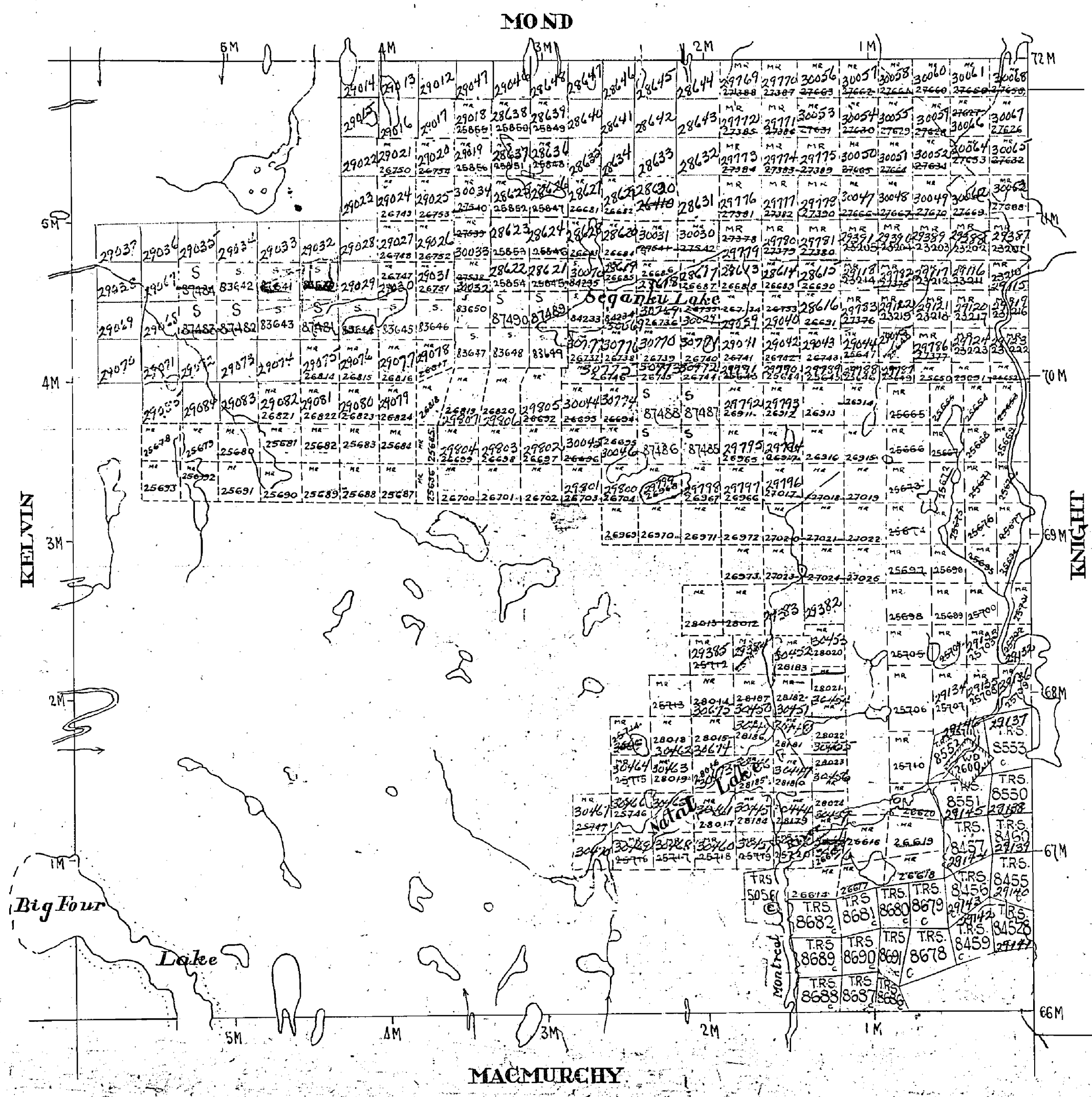
NATAL

MONTREAL RIVER MINING DIVISION

DISTRICT OF SUDBURY M-885

Scale: - 40 Chains = 1 Inch

NATAL




885

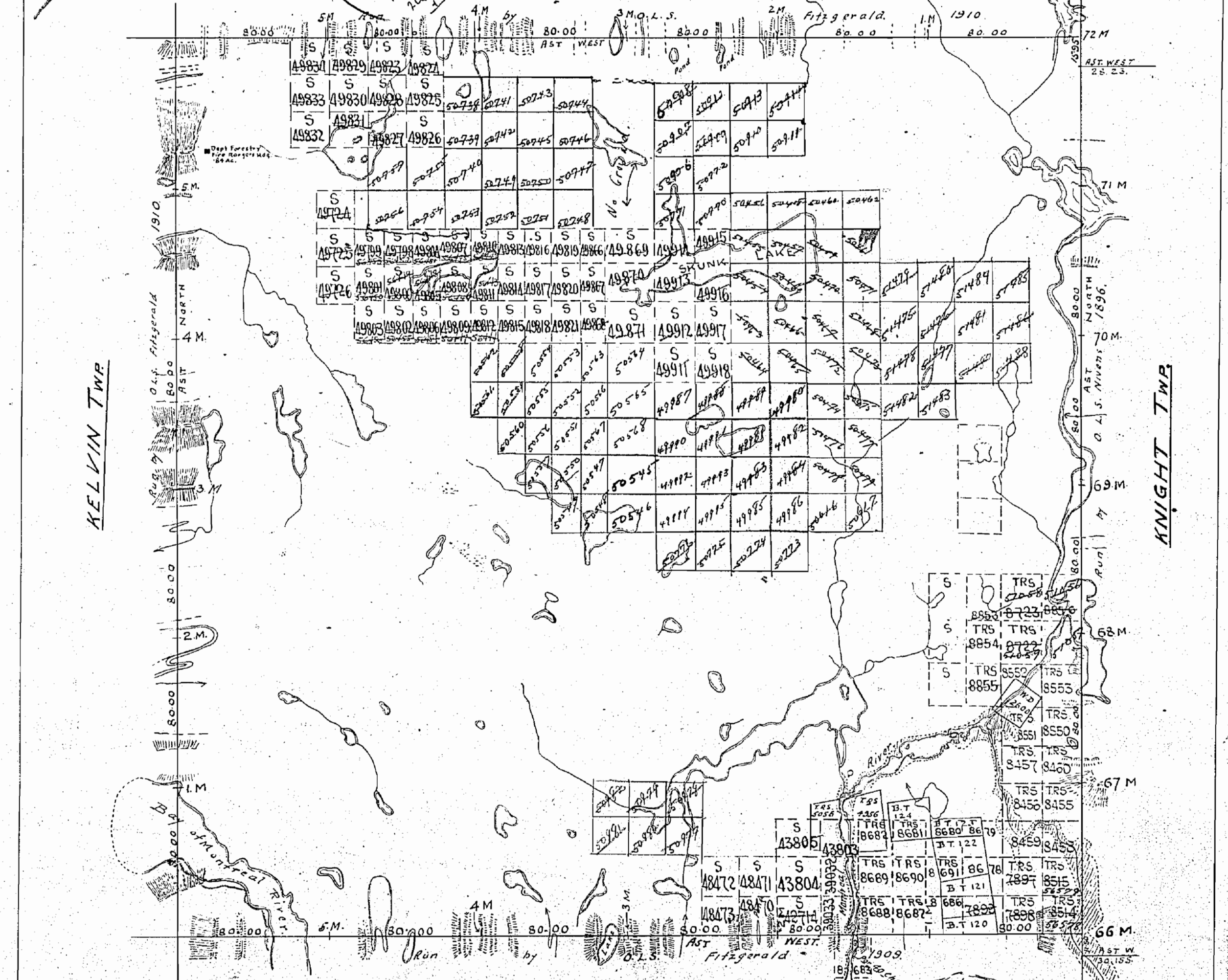
200' Res

T W P. OF
NATAL
SUDBURY MINING DIVISION
DISTRICT OF SUDBURY

Scale, 40 chains to an inch.



MOND Twp.



Flooded lands shown this 22nd 1885 to 99' contour surveyed by W. D. Forrest 1884 for Natal Mines Limited 1/16 4252 L. 10. 1000 (contour) and 1/16 4252 L. 10. 1000
MINING RIGHTS ON W.D. 2600
NOT OPEN FOR STAKING UNDER SECTION 41
J.F.M. LETTER
1794 29/51

m885



885

NATAL

SUDBURY MINING DIVISION

DISTRICT OF SUDBURY

M-885

Scale: - 40 Chains = 1 Inch

NATAL

