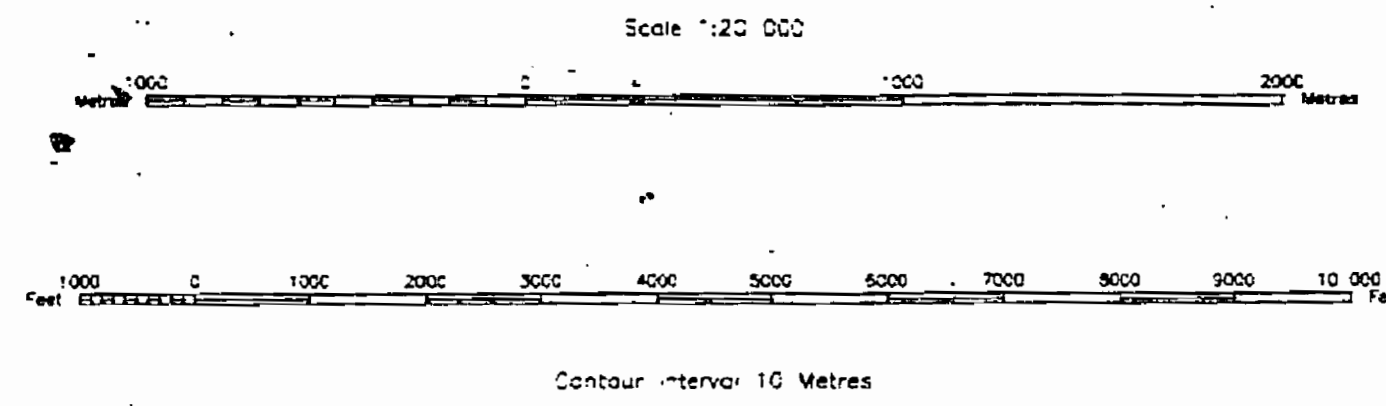


INDEX TO LAND DISPOSITION

PLAN  
G 3692  
TOWNSHIP  
NICOL

M.N.R. ADMINISTRATIVE DISTRICT  
KIRKLAND LAKE  
MINING DIVISION  
LARDER LAKE  
LAND TITLES/REGISTRY DIVISION  
TIMISKAMING



AREAS WITHDRAWN FROM DISPOSITION

MFO - Mining Rights Only  
SRO - Surface Rights Only  
MFS - Mining and Surface Rights

SYMBOLS

Boundary	
Administrative District	— — — — —
Township, Meridian, Baseline	— — — — —
Road allowance, surveyed	— — — — —
shoreline	— — — — —
lot/concession, surveyed	— — — — —
unsurveyed	— — — — —
Parcel, surveyed	— — — — —
unsurveyed	— — — — —
Right-of-way, road	— — — — —
railway	— — — — —
utility	— — — — —
Reservation	— — — — —
City, P.M. file	— — — — —
Contour	— — — — —
interpolated	— — — — —
Approximate	— — — — —
Depression	— — — — —
Control point (horizontal)	— — — — —
Flooded land	— — — — —
Mine shaft	— — — — —
Pipeline (above ground)	— — — — —
Railway: single track	— — — — —
double track	— — — — —
abandoned	— — — — —
River/Stream/Creek	— — — — —
Intermittent	— — — — —
Road: highway, county, township	— — — — —
access	— — — — —
trail, access	— — — — —
Shoreline (original)	— — — — —
Transmission line	— — — — —
Wooded area	— — — — —

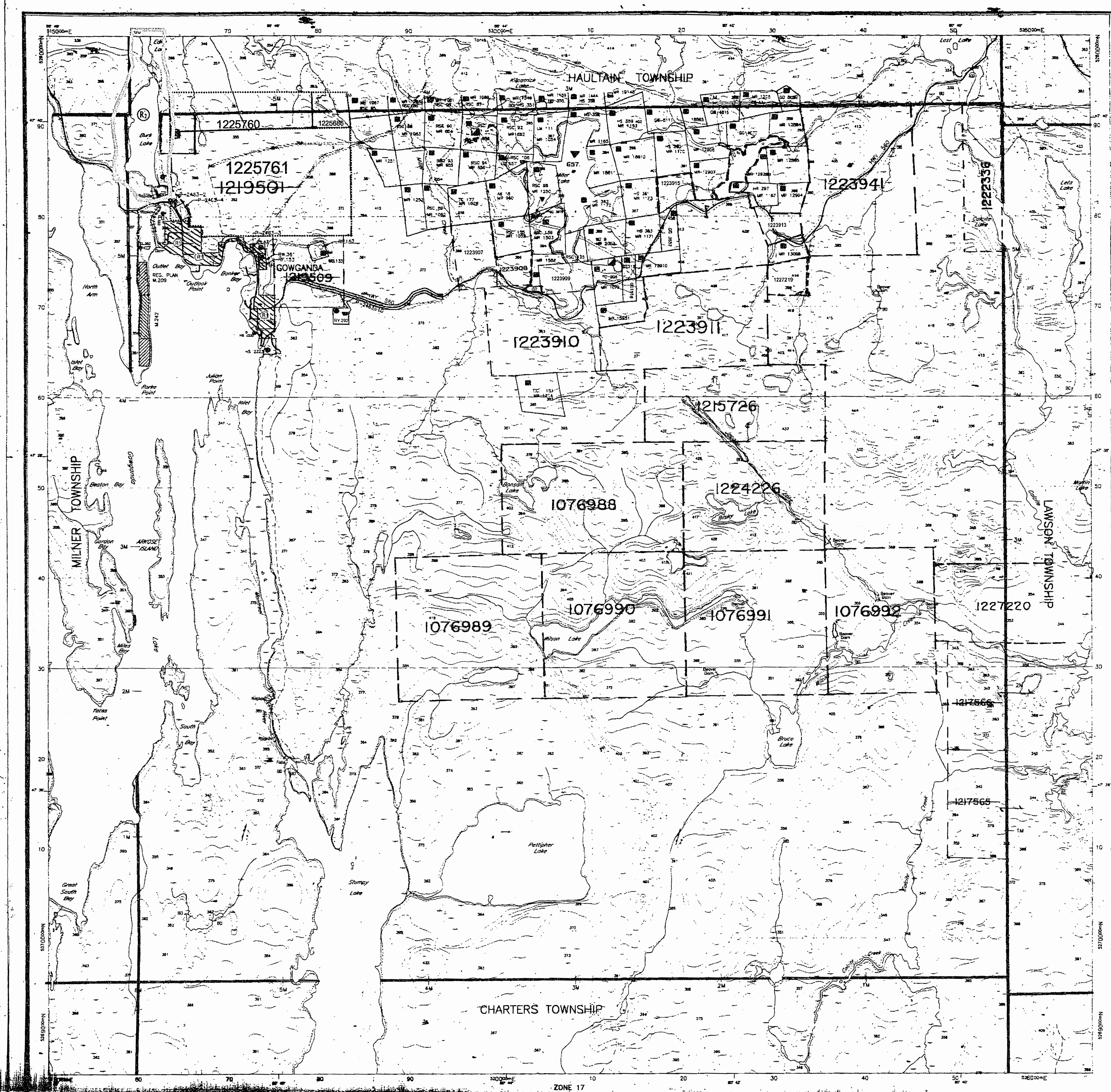
- ① MFC PFT 35-2
- ② MFC PFT 1174
- ③ GRANSEL FILE 28238
- ④ GRANSEL FILE 908
- ⑤ GOWGANDA TOWNSITE - SEE SECTION 29 (B) MINING ACT - NO STAKING WITHOUT PERMISSION OF THE MINISTER Established by O.C. - Aug 5, 1910
- ⑥ SEC 35 W-LL-P1715/89 ONT MAY 13/89 M8S (200 METRES FROM WATERS EDGE)

DISPOSITION OF CROWN LANDS

Patent	
Surface & Mining Rights	●
Surface Rights Only	○
Mining Rights Only	◐
Lease	
Surface & Mining Rights	■
Surface Rights Only	□
Mining Rights Only	◑
Licence of Occupation	▼
Order-in-Council	OC
Cancelled	⊗
Reservation	⊙
Sale & Gravel	⊕
Land Use Permit	◇

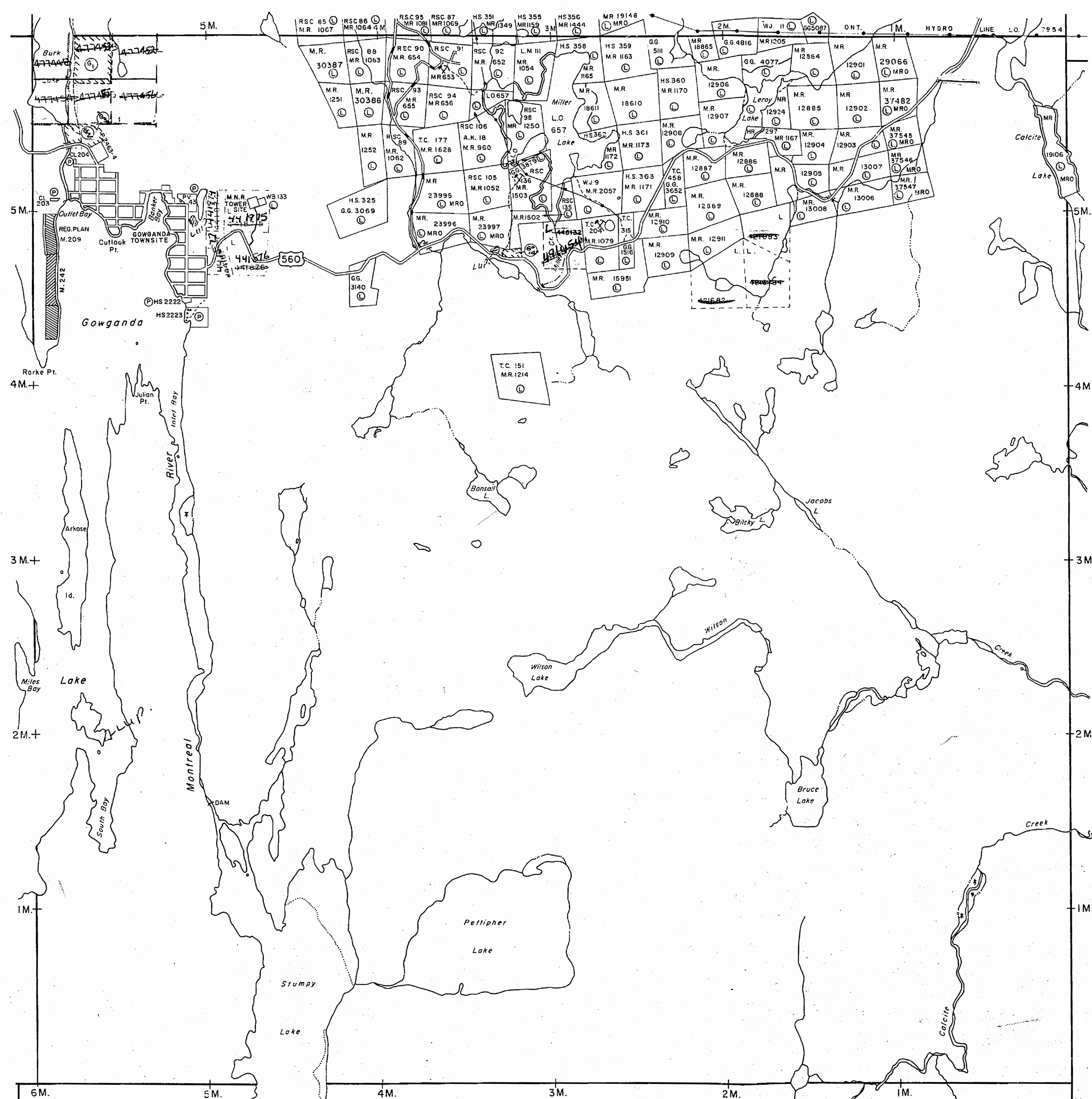
THE INFORMATION THAT APPEARS ON THIS MAP HAS BEEN COMPILED FROM VARIOUS SOURCES, AND ACCURACY IS NOT GUARANTEED. THOSE DESIRING TO STAKE MINING CLAIMS SHOULD CONSULT WITH THE MINING RECORDER, MINISTRY OF NORTHERN DEVELOPMENT AND MINES, FOR ADDITIONAL INFORMATION ON THE STATUS OF THE LANDS SHOWN HEREON.

CIRCULATED AUGUST 19, 1996  
ARCHIVED SEPT. 19, 1996





Haultain Twp. - M.222



Charters Twp. - M.212

THE TOWNSHIP OF  
OF

**NICOL**  
CAUTION FILED  
DISTRICT OF  
TIMISKAMING

LARDER LAKE  
MINING DIVISION

SCALE: 1-INCH = 40 CHAINS

LEGEND

FATED LAND	Ⓢ
CROWN LAND SALE	C.S.
LEASES	Ⓛ
LOCATED LAND	Loc.
LICENSE OF OCCUPATION	L.O.
MINING RIGHTS ONLY	M.R.O.
SURFACE RIGHTS ONLY	S.R.O.
ROADS	
IMPROVED ROADS	—
KING'S HIGHWAYS	—
RAILWAYS	—
POWER LINES	—
MARSH OR MUSKIEG	—
MINES	Ⓜ
CANCELLED	Ⓢ
PATENTED S.R.O.	Ⓢ

NOTES


400' Surface Rights Reservation along the shores of all lakes and rivers.

Flooding on Gowganda Lake to contour elevation 103.74'. File: 33070.

Flooding to contour elevation 1051' above the first rapids on the Montreal River - now known locally as Stumpy Lake.

SAND and GRAVEL

- ① - M.T.C. PIT 1532
- ② - M.T.C. PIT 1174
- ③ - GRAVEL File 26295
- ④ - GRAVEL File 9531



Revised by *W.L.*  
M. 25/80

PLAN NO. **M.239**

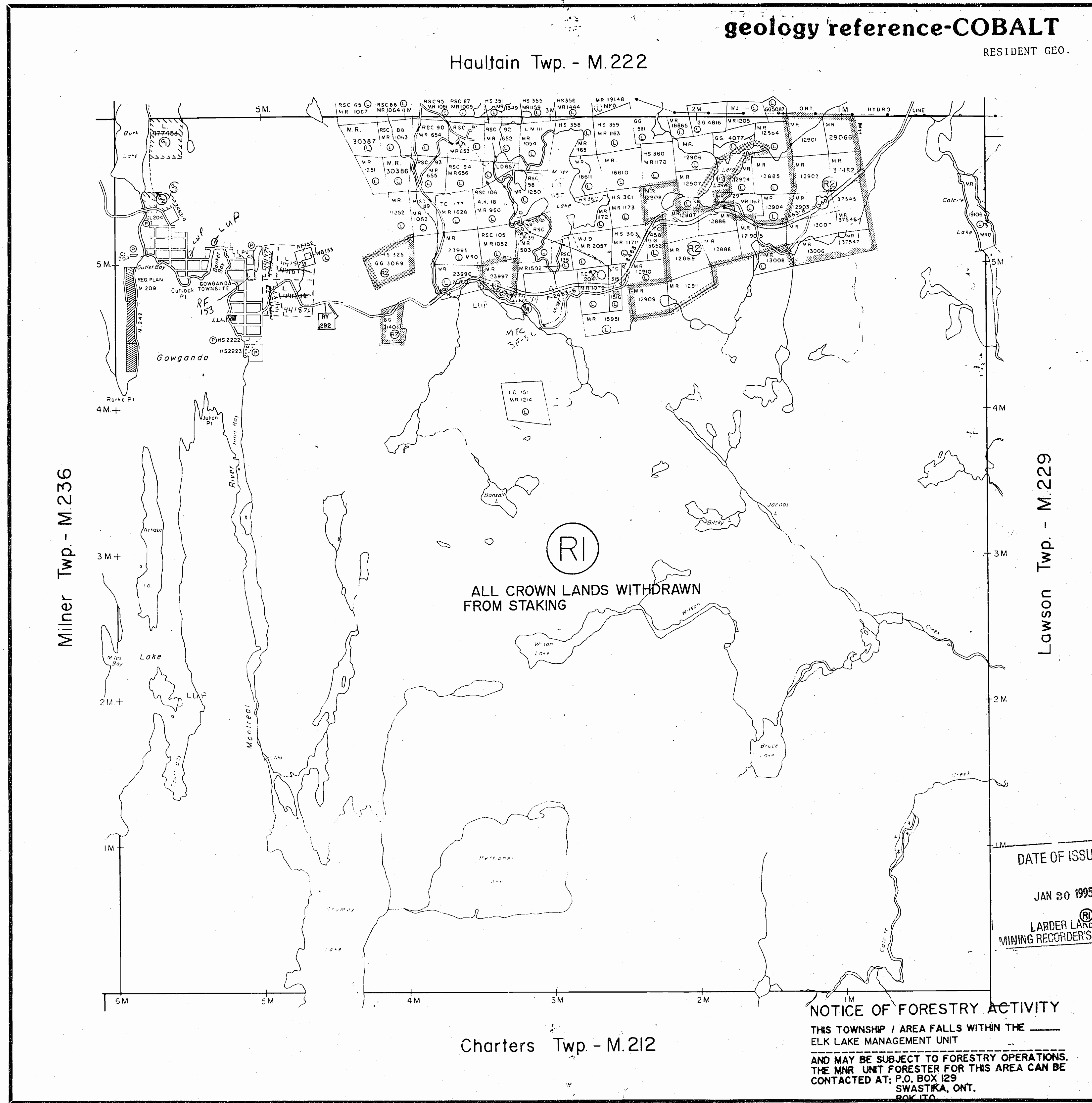
ONTARIO #B  
MINISTRY OF NATURAL RESOURCES  
SURVEYS AND MAPPING BRANCH



W.523

MICOJ TWP

W.523



### geology reference-COBALT

RESIDENT GEO.

Haultain Twp. - M.222

Milner Twp. - M.236

Lawson Twp. - M.229

Charters Twp. - M.212

#### NOTICE OF FORESTRY ACTIVITY

THIS TOWNSHIP / AREA FALLS WITHIN THE ELK LAKE MANAGEMENT UNIT AND MAY BE SUBJECT TO FORESTRY OPERATIONS. THE MNR UNIT FORESTER FOR THIS AREA CAN BE CONTACTED AT: P.O. BOX 129 SWASTKA, ONT. BOX 129 705-642-3222

THE TOWNSHIP OF

# NICOL

DISTRICT OF TIMISKAMING

LARDER LAKE MINING DIVISION

SCALE: 1-INCH = 40 CHAINS

#### LEGEND

PATENTED LAND	Ⓟ
CROWN LAND SALE	C.S.
LEASES	Ⓞ
LOCATED LAND	Loc.
LICENSE OF OCCUPATION	L.O.
MINING RIGHTS ONLY	M.R.O.
SURFACE RIGHTS ONLY	S.R.O.
ROADS	—
IMPROVED ROADS	—
KING'S HIGHWAYS	—
RAILWAYS	—
POWER LINES	—
MARSH OR MUSKEG	—
MINES	Ⓚ
CANCELLED	Ⓞ
PATENTED S.R.O.	Ⓞ

#### NOTES

- 400' Surface Rights Reservation along the shores of all lakes and rivers.
- Flooding on Gowganda Lake to contour elevation 103.74'. File: 33070.
- Flooding to contour elevation 1051' above the first rapids on the Montreal River—now known locally as Stumpy Lake.

#### SAND and GRAVEL

- ① MTC PIT 3F-B
  - ② MTC PIT 1174
  - ③ GRAVEL: File 26295
  - ④ GRAVEL File 9531
- XPR & MR withdrawn from staking per Sec 36 The Mining Act

#### DATE OF ISSUE

JAN 30 1995

LARDER LAKE MINING RECORDERS

Township closed to staking effective May 8, 1978, Sec. 38(f) of The Mining Act.

Mining and surface right of all Crown Land withdrawn from prospecting, staking, sale or lease, Section 36, The Mining Act RSC 1980 Order No. NRW 73/83 Dec 30/83 11:20 am

SURFACE AND MINING RIGHTS WITHDRAWN FROM PROSPECTING, STAKING, SALE OR LEASE, SECTION 36 OF THE MINING ACT RSO 1990 ORDER W.L. 71/94 NER EFFECTIVE MAY 27 1994 4:42 PM

PLAN NO. **M.239**

ONTARIO #3  
MINISTRY OF NATURAL RESOURCES

SURVEYS AND MAPPING BRANCH

THE INFORMATION THAT APPEARS ON THIS MAP HAS BEEN COMPILED FROM VARIOUS SOURCES, AND ACCURACY IS NOT GUARANTEED. THOSE WISHING TO STAKE MINING CLAIMS SHOULD CONSULT WITH THE MINING RECORDER, MINISTRY OF NORTHERN DEVELOPMENT AND MINES, FOR ADDITIONAL INFORMATION ON THE STATUS OF THE LANDS SHOWN HEREON.

DATE OF ISSUE

30/1

LARDER LAKE MINING RECORDERS

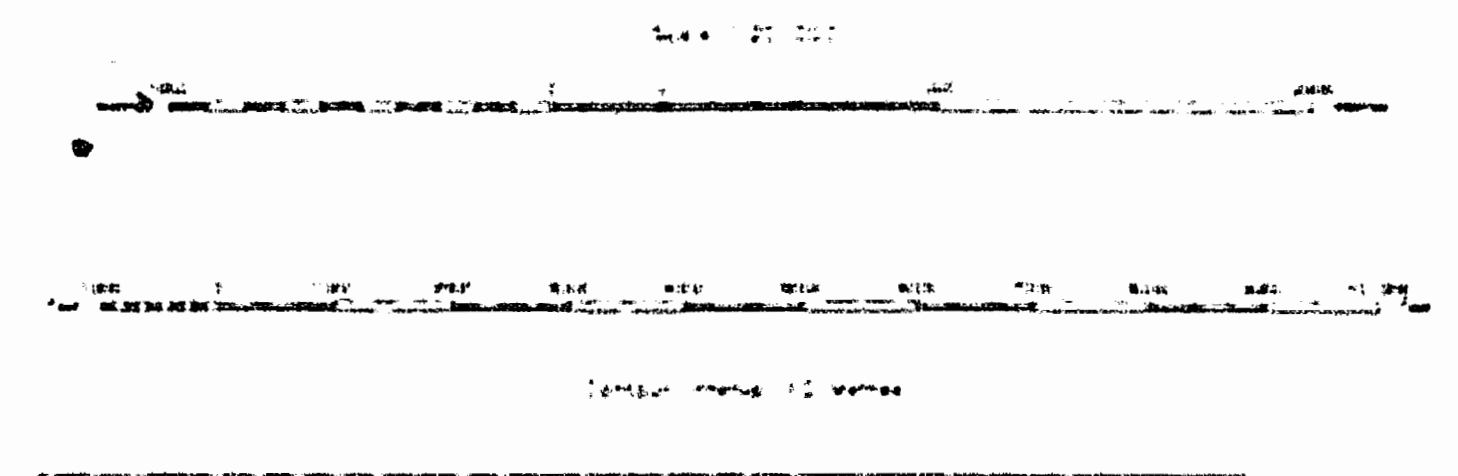
NICOL TOWNSHIP  
M.239  
Jan. 30/95



INDEX TO LAND DISPOSITION

PLAN  
G - 3692  
TOWNSHIP  
NICOL

M.N.R. ADMINISTRATIVE DISTRICT  
KIRKLAND LAKE  
MINING DIVISION  
LARDER LAKE  
LAND TITLES/REGISTRY DIVISION  
TIMISKAMING



AREAS WITHDRAWN FROM DISPOSITION  
MRD - Mining Rights Only  
SRD - Surface Rights Only  
MS - Mining and Surface Rights

SYMBOLS

Boundary	
Administrative District	---
Township Meridian Boundary	---
Road Boundary Surveyed	---
Road Boundary Unsurveyed	---
Lot/Concession Boundary Surveyed	---
Lot/Concession Boundary Unsurveyed	---
Road Surveyed	---
Road Unsurveyed	---
Right-of-way Road	---
Utility	---
Reservation	---
City, P.C. or C.P.	---
Contour	---
Interpolated	---
Approximate	---
Depression	---
Centre point (horizontal)	---
Flooded and	---
Wire shaft	---
Feature above ground	---
To way right from	---
to way track	---
abandoned	---
River/Stream/Creek	---
Intermittent	---
Road, Highway, County, Township	---
access	---
Stake flag	---
Shoreline (original)	---
Transmission line	---
Wooded area	---

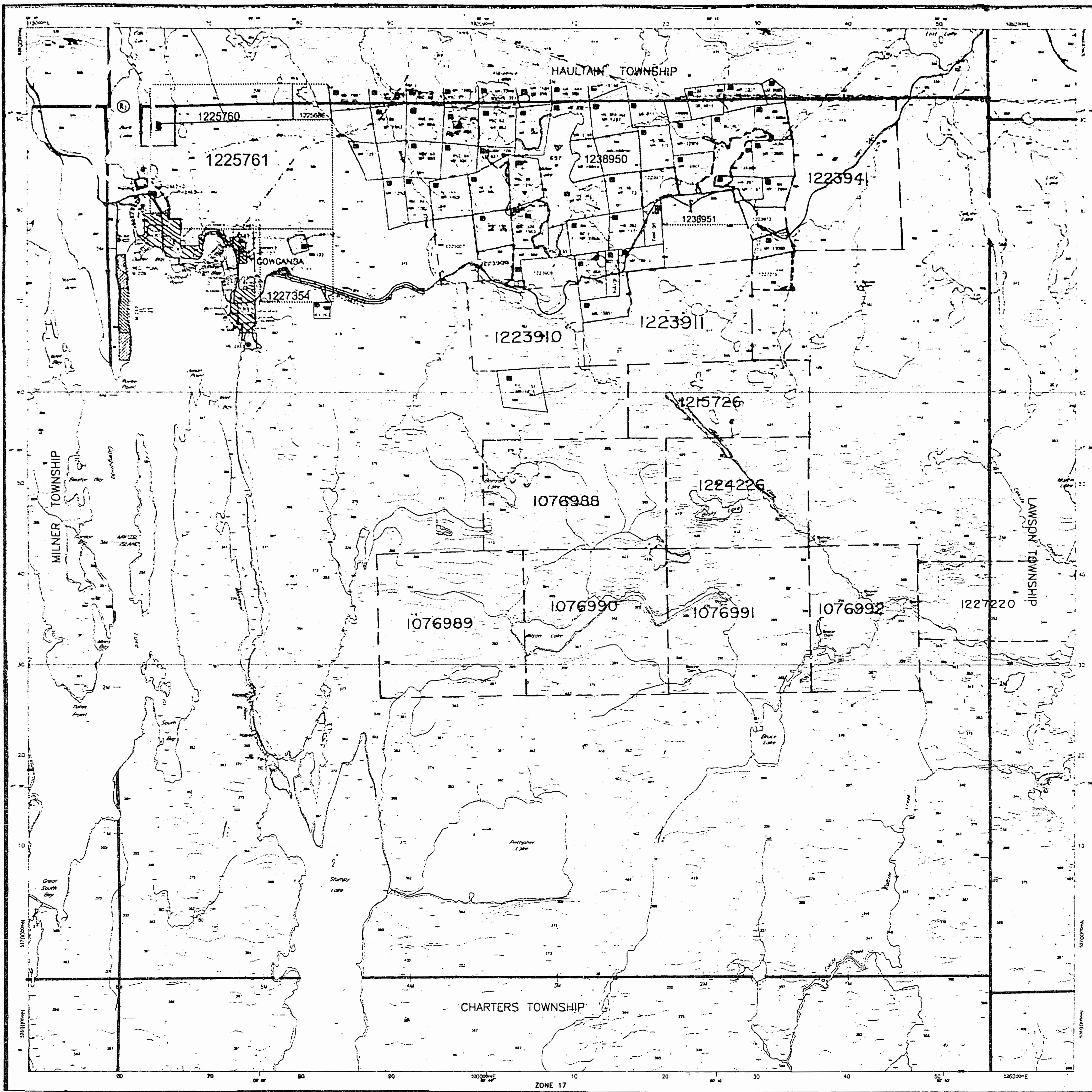
DISPOSITION OF CROWN LANDS

Patent	●
Surface & Mining Rights	○
Surface Rights Only	○
Mining Rights Only	○
Lease	■
Surface & Mining Rights	■
Surface Rights Only	■
Mining Rights Only	■
License of Occupation	▽
Order-in-Council	□
Cancelled	○
Reservation	○
Sand & Gravel	○
Land use permit	○

- ① M.T.C. FILE 105-2
- ② M.T.C. FILE 1176
- ③ CORREL. FILE 26220
- ④ CORREL. FILE 9329
- ⑤ GOWGANDA TOWNSITE - SEE SECTION 29.2(1) MINING ACT - NO STAKING WITHOUT PERMISSION OF THE MINISTER Established by O.C. - Aug 5, 1910
- ⑥ SEC 35 W-LL-P1715/09 ONT MAY 13/99 MMS (200 METRES FROM WATER'S EDGE)

THE INFORMATION THAT APPEARS ON THIS MAP HAS BEEN COMPILED FROM VARIOUS SOURCES AND ACCURACY IS NOT GUARANTEED. THOSE PERSONS TO STAKE CLAIMS SHOULD CONSULT WITH THE MINING RESEARCH DIVISION OF NORTHERN DEVELOPMENT AND MINES FOR ADDITIONAL INFORMATION ON THE STATUS OF THE LANDS SHOWN HEREON.

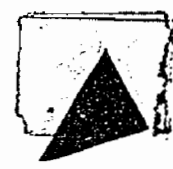

CIRCULATED AUGUST 19, 1996  
ARCHIVED SEPT. 19, 1996





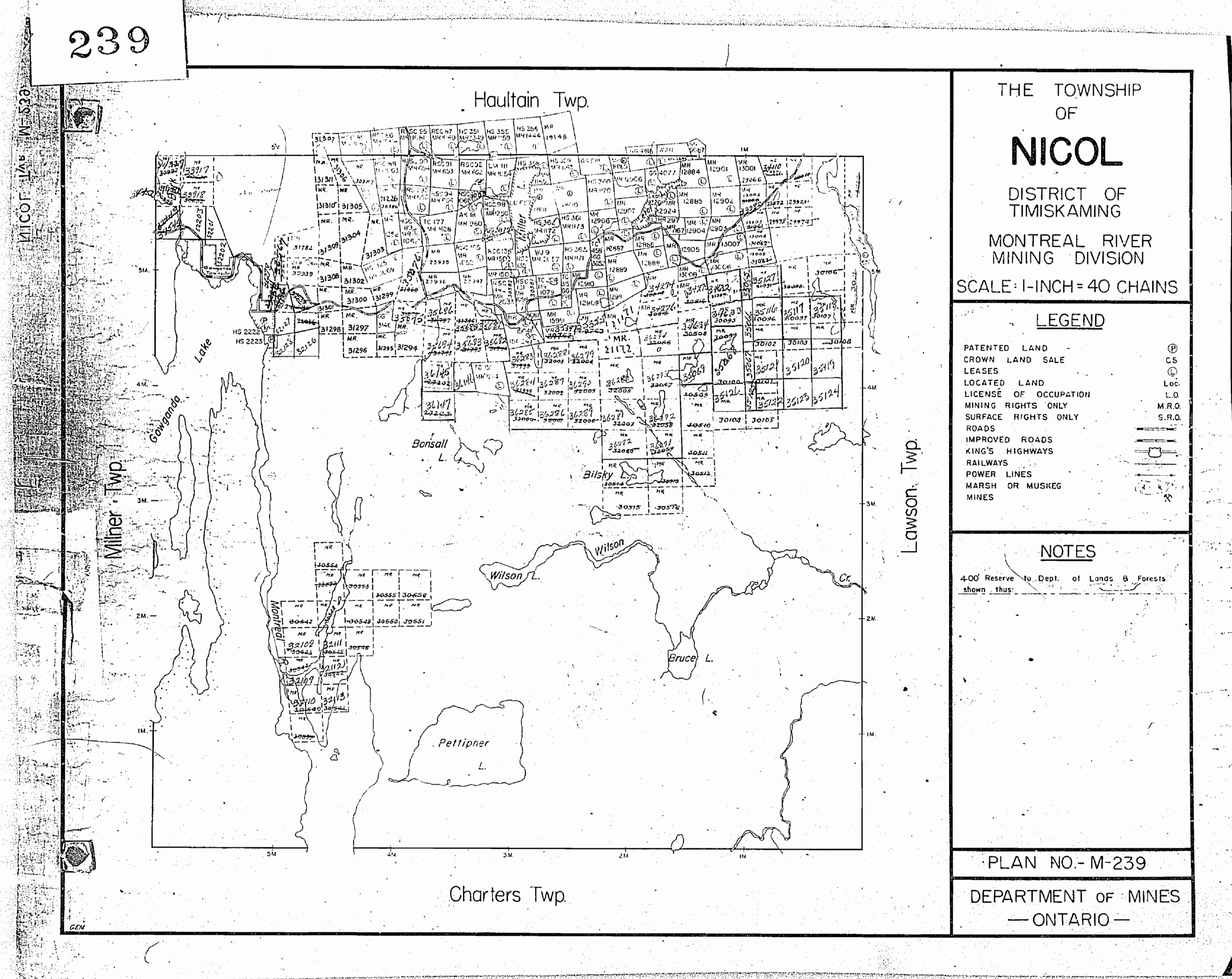
BACK OF NICOL  
MARCH 21  
1918

23





239



THE TOWNSHIP  
OF  
**NICOL**  
DISTRICT OF  
TIMISKAMING  
MONTREAL RIVER  
MINING DIVISION  
SCALE: 1-INCH = 40 CHAINS

**LEGEND**

PATENTED LAND	⊕
CROWN LAND SALE	CS
LEASES	⊙
LOCATED LAND	Loc
LICENSE OF OCCUPATION	L.O.
MINING RIGHTS ONLY	M.R.O.
SURFACE RIGHTS ONLY	S.R.O.
ROADS	—
IMPROVED ROADS	—
KING'S HIGHWAYS	—
RAILWAYS	—
POWER LINES	—
MARSH OR MUSKOG	—
MINES	—

**NOTES**

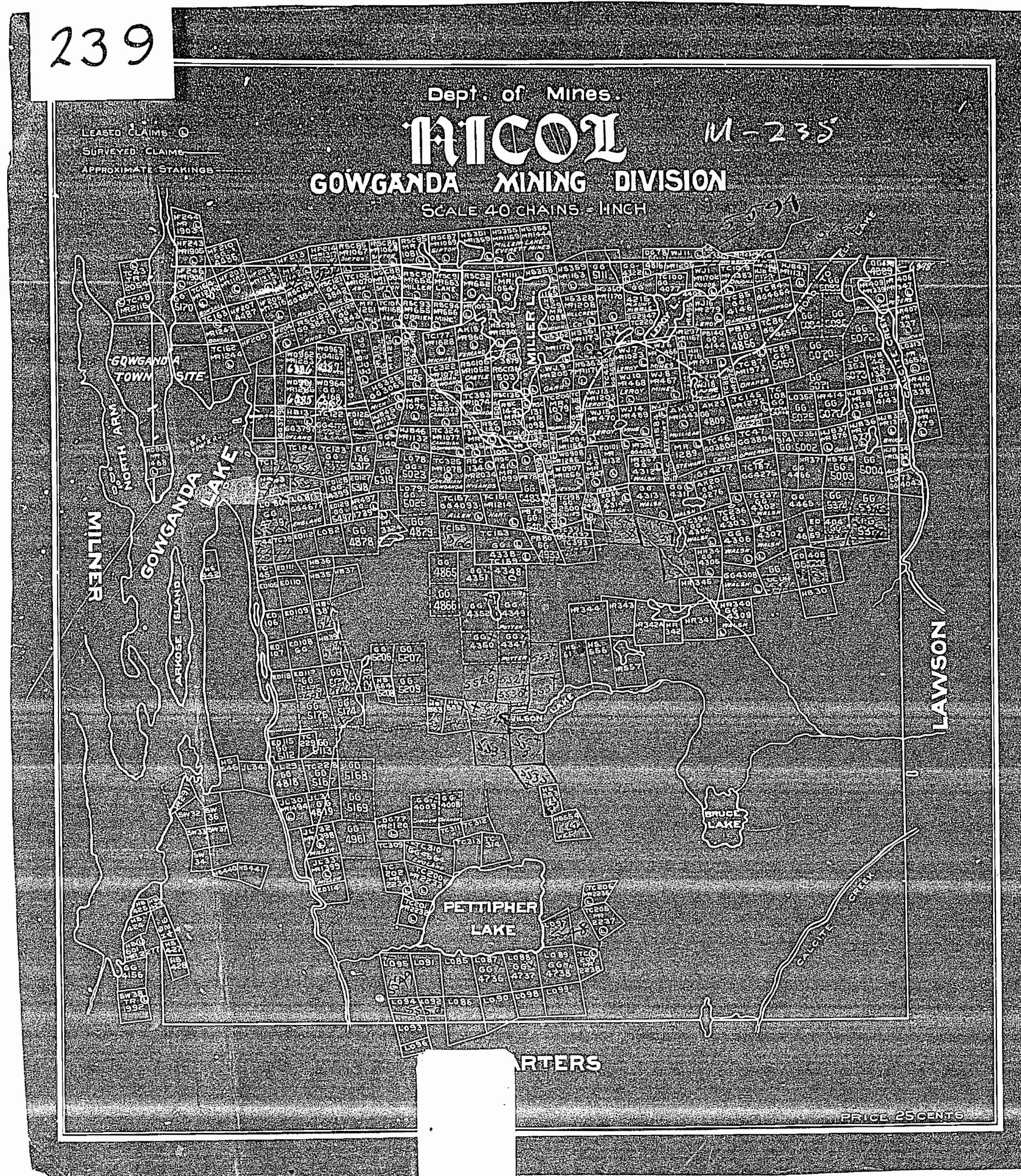
400 Reserve to Dept. of Lands & Forests shown thus: —

PLAN NO.-M-239  
DEPARTMENT OF MINES  
— ONTARIO —





239



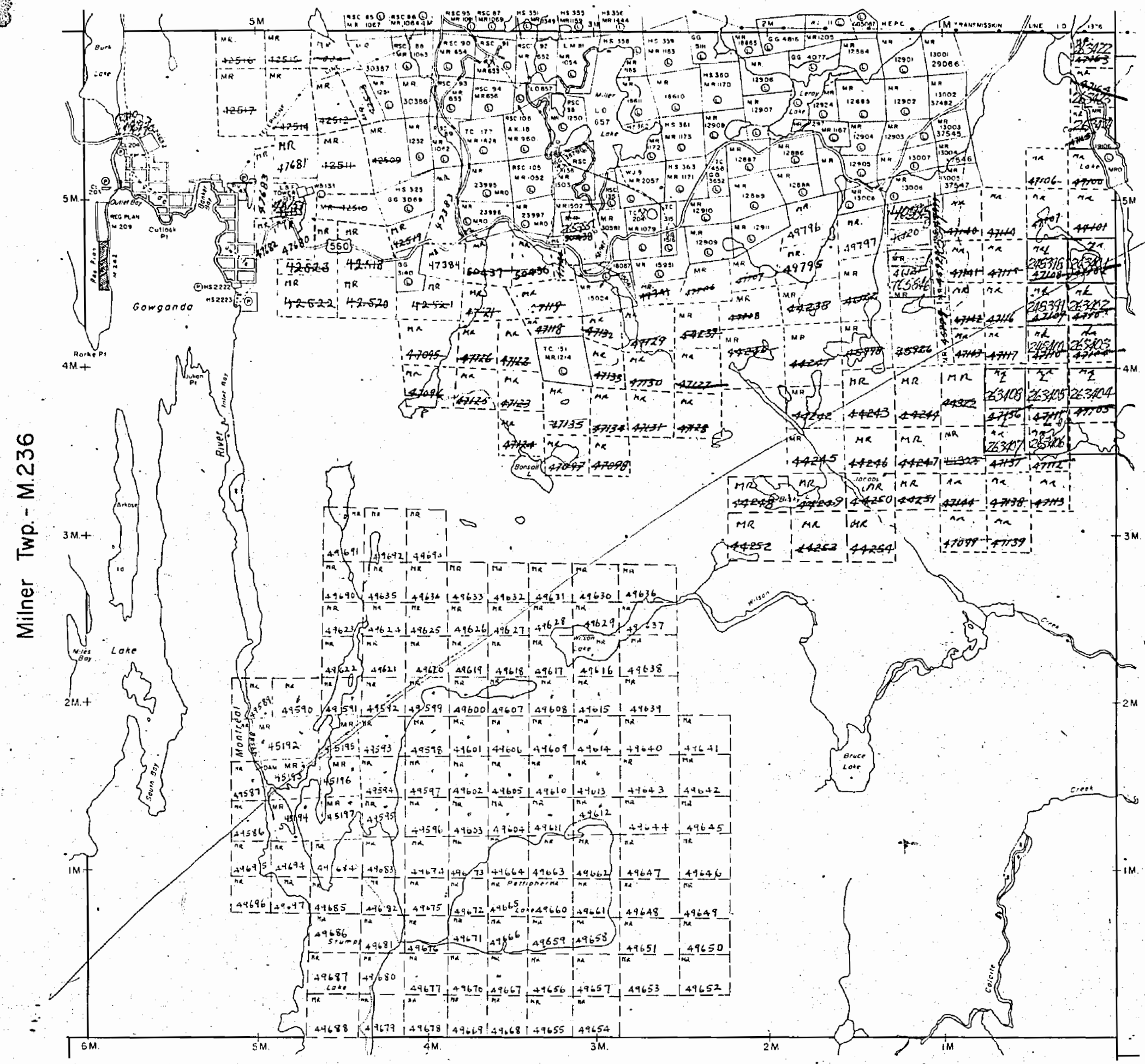
NICOL





239

Hautain Twp. - M.222



Miller Twp. - M.236

Lawson Twp. - M.229

Charters Twp. - M.212

THE TOWNSHIP OF

NICOL

DISTRICT OF TIMISKAMING

MONTREAL RIVER MINING DIVISION

SCALE: 1-INCH = 40 CHAINS

LEGEND

PATENTED LAND	⊙
CROWN LAND SALE	CS
LEASES	⊖
LOCATED LAND	LO
LICENSE OF OCCUPATION	L.O.
MINING RIGHTS ONLY	M.R.O.
SURFACE RIGHTS ONLY	S.R.O.
ROADS	—
IMPROVED ROADS	—
KING'S HIGHWAYS	—
RAILWAYS	—
POWER LINES	—
WATERSHED OR MUSKOGEE	—
MINES	—
CANCELLED	C

NOTES

400' Surface Rights Reservation around all lakes and rivers.

Flooding on Gowganda Lake to contour elevation 103.74' File 33070

Flooding to contour elevation 105' above the first rapids on the Montreal River - now known locally as Stumpy Lake

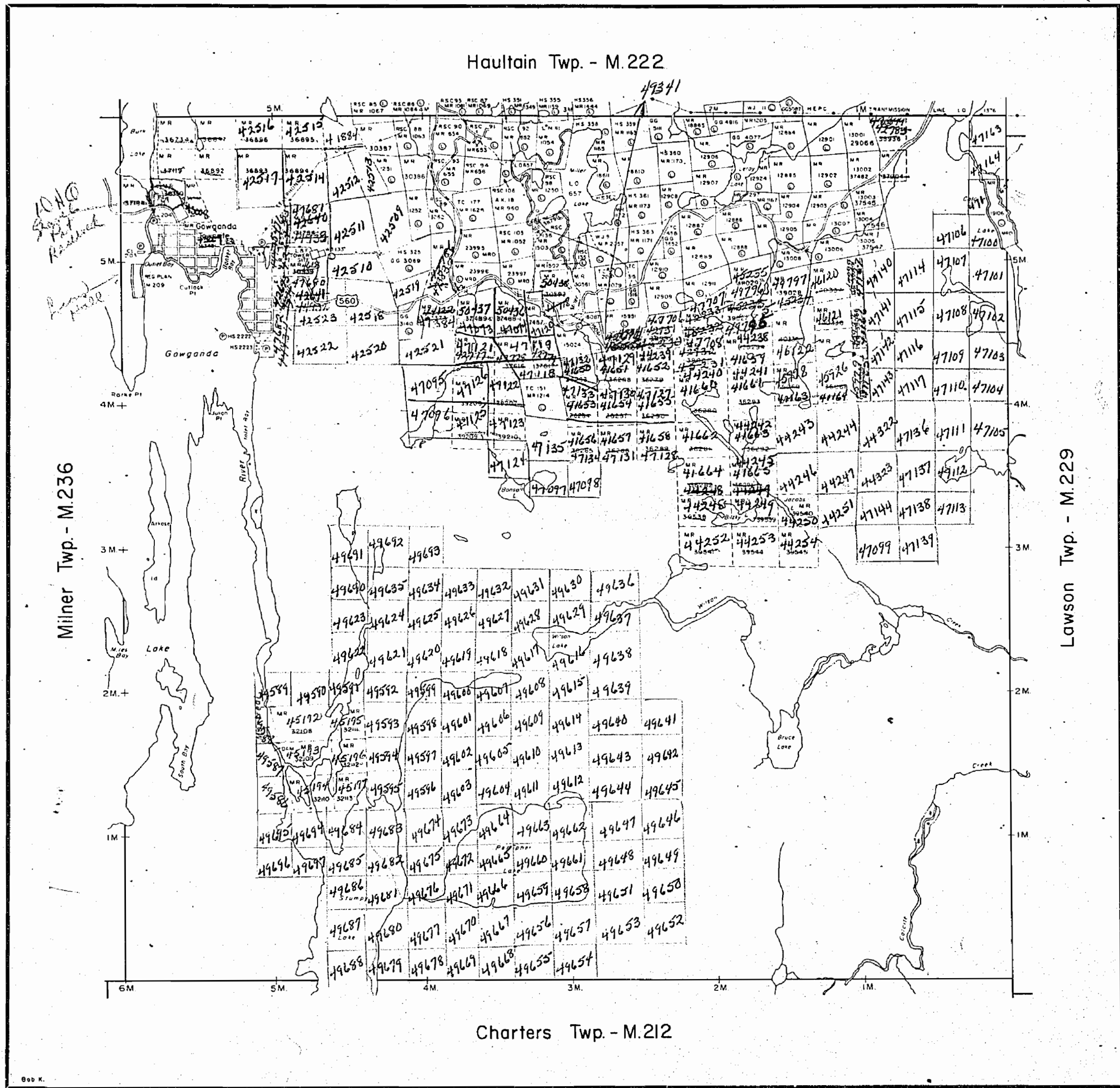
MONTREAL RIVER  
 SEP 23 1868  
 18-8-10-11-12-1-2-3-4-5-6

PLAN NO. M.239

DEPARTMENT OF MINES  
— ONTARIO —



TRIM LINE



THE TOWNSHIP OF

NICOL

DISTRICT OF TIMISKAMING

MONTREAL RIVER MINING DIVISION

SCALE: 1-INCH = 40 CHAINS

LEGEND

PATENTED LAND	⊙
CROWN LAND SALE	C.S.
LEASES	⊖
LOCATED LAND	Loc.
LICENSE OF OCCUPATION	L.O.
MINING RIGHTS ONLY	M.R.O.
SURFACE RIGHTS ONLY	S.R.O.
ROADS	—
IMPROVED ROADS	—
KING'S HIGHWAYS	—
RAILWAYS	—
POWER LINES	—
MARSH OR MUSKEG	—
MINES	⋈
CANCELLED	C

NOTES

400' Surface Rights Reservation around all lakes and rivers.

Flooding on Gowganda Lake to contour elevation 103.74' File 33070


Flooding to contour elevation 1051' above the first rapids on the Montreal River - now known locally as Stumpy Lake



PLAN NO. M.239

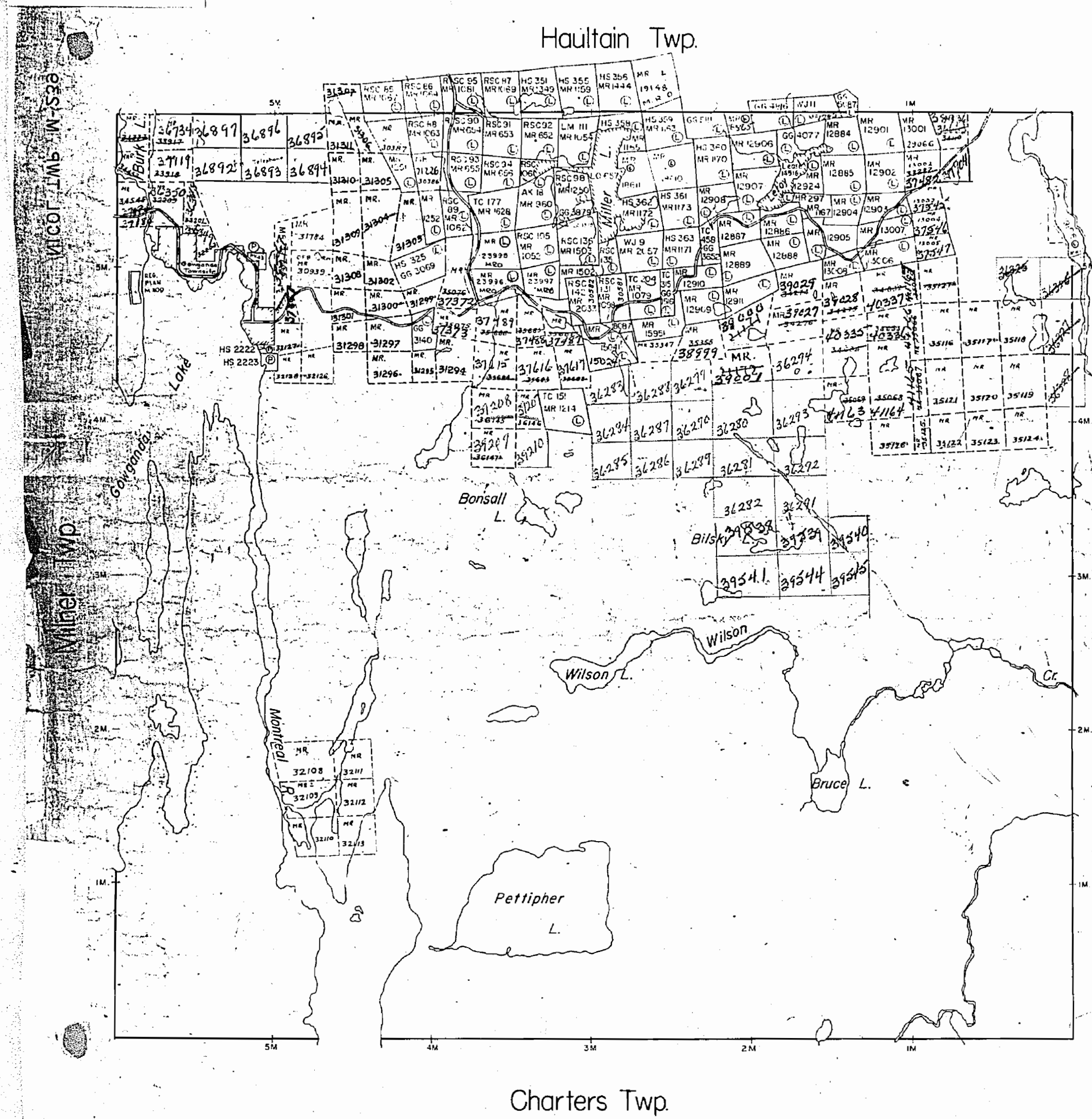
DEPARTMENT OF MINES - ONTARIO -

TRIM LINE





239




THE TOWNSHIP  
OF  
**NICOL**  
DISTRICT OF  
TIMISKAMING  
MONTREAL RIVER  
MINING DIVISION  
SCALE: 1-INCH = 40 CHAINS

**LEGEND**

PATENTED LAND	⊙
CROWN LAND SALE	⊙
LEASES	⊙
LOCATED LAND	⊙
LICENSE OF OCCUPATION	L.O.
MINING RIGHTS ONLY	M.R.O.
SURFACE RIGHTS ONLY	S.R.O.
ROADS	—
IMPROVED ROADS	—
KING'S HIGHWAYS	—
RAILWAYS	—
POWER LINES	—
MARSH OR MUSKIEG	—
MINES	—



**NOTES**  
400' Surface rights reservation around all lakes and rivers.



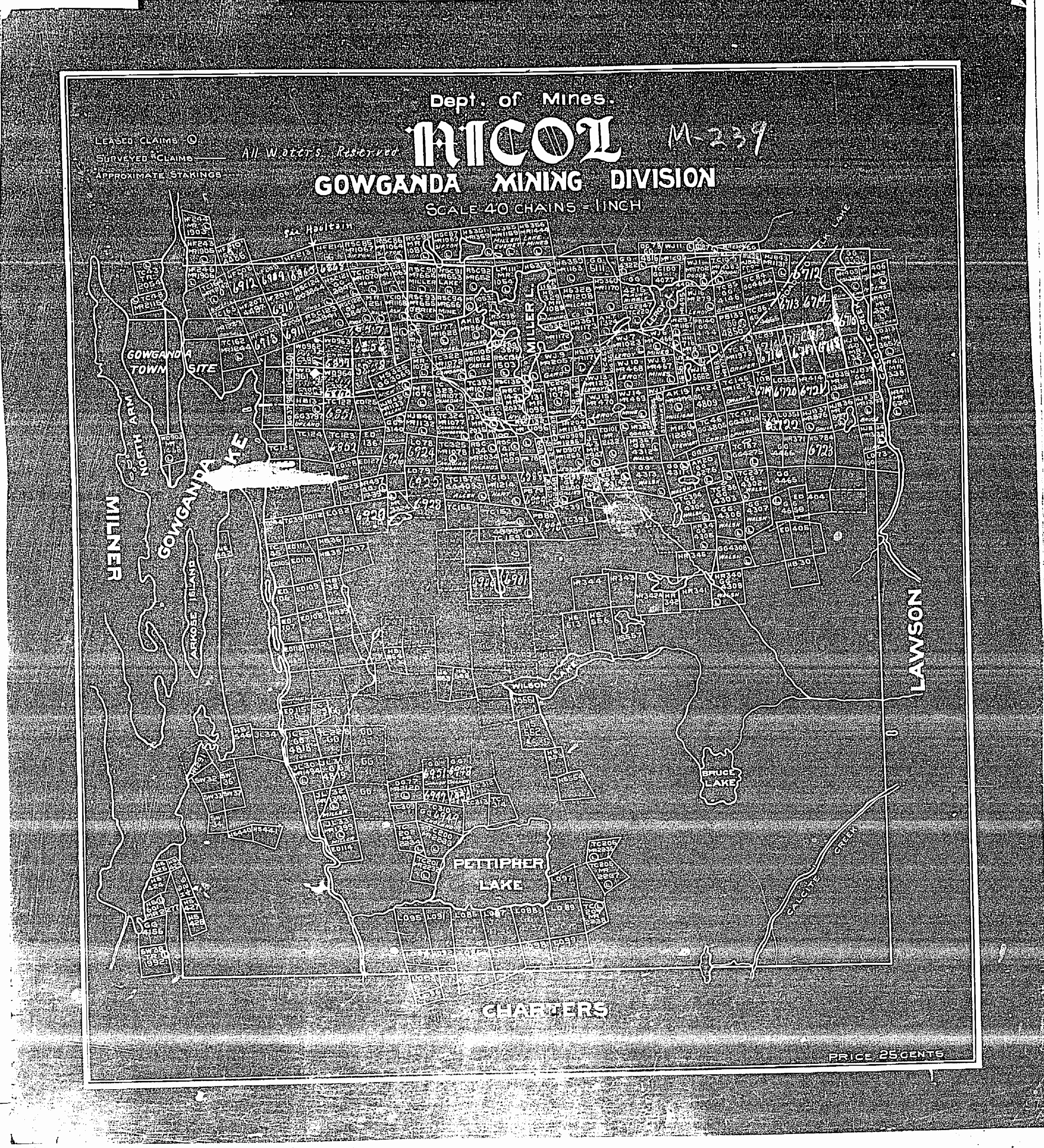
PLAN NO. **W 239**  
DEPARTMENT OF MINES  
— ONTARIO —




NEW 1.51 10' BLOCK 1987





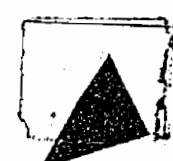



M1004

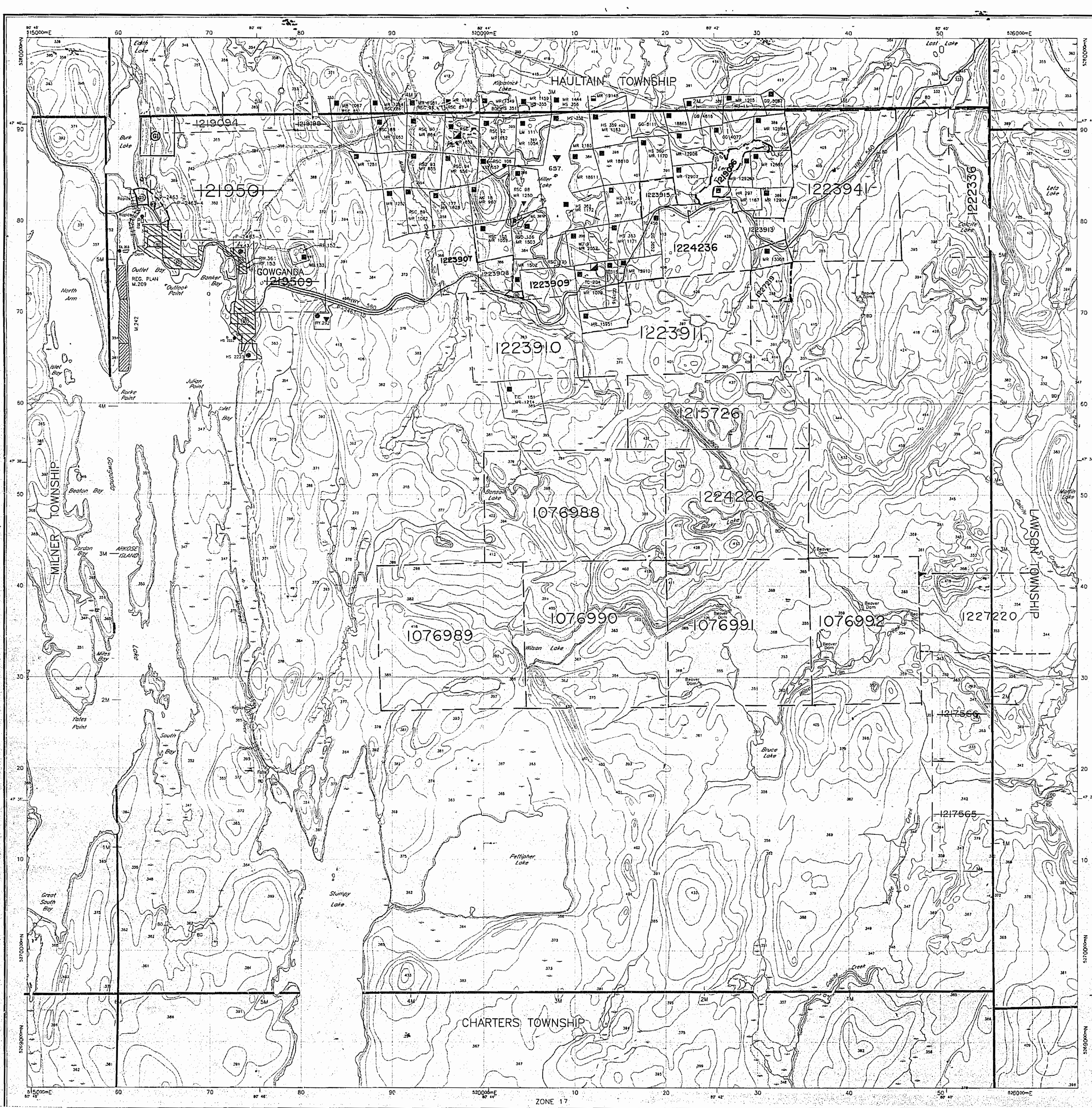




239



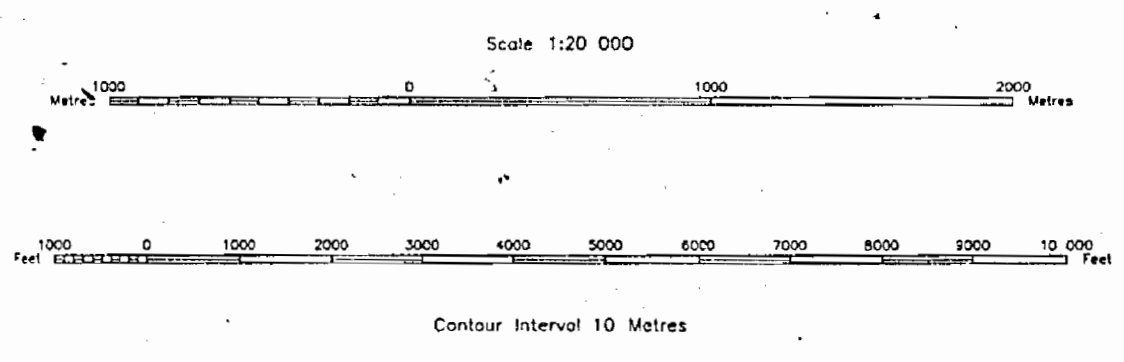




INDEX TO LAND DISPOSITION

PLAN  
G 3692  
TOWNSHIP  
NICOL

M.N.R. ADMINISTRATIVE DISTRICT  
KIRKLAND LAKE  
MINING DIVISION  
LARDER LAKE  
LAND TITLES/REGISTRY DIVISION  
TIMISKAMING



AREAS WITHDRAWN FROM DISPOSITION  
MRD - Mining Rights Only  
SRO - Surface Rights Only  
MS - Mining and Surface Rights

SYMBOLS

- Boundary
- Administrative District
- Township, Meridian, Baseline
- Road allowance: surveyed
- Lot/Concession: surveyed
- Parcel: surveyed
- Right-of-way, road
- railway
- utility
- Reservation
- CMR, PIR, File
- Contour
- Approximate
- Depression
- Control point (horizontal)
- Flooded land
- Mine shaft
- Pipeline (above ground)
- Railway: single track
- double track
- abandoned
- River/Stream/Creek
- Intermittent
- Road, highway, county, township
- access
- trail, bulk
- Shoreline (general)
- Transmission line
- Wooded area

DISPOSITION OF CROWN LANDS

- Parent
- Surface & Mining Rights
- Surface Rights Only
- Mining Rights Only
- Lease
- Surface & Mining Rights
- Surface Rights Only
- Mining Rights Only
- Licence of Occupation
- Order-in-Council
- Cancelled
- Reservation
- Sand & Gravel
- Land Use Permit

- ① MTC PTT 3F-2
- ② MTC PTT 1174
- ③ GRAVEL FILE 26295
- ④ GRAVEL FILE 9331
- ⑤ GOWGANDA TOWNSHIP - SEE SECTION 29 (B) MINING ACT - NO STAKING WITHOUT PERMISSION OF THE MINISTER

THE INFORMATION THAT APPEARS ON THIS MAP HAS BEEN COMPILED FROM VARIOUS SOURCES, AND ACCURACY IS NOT GUARANTEED. THOSE WISHING TO ESTABLISH CLAIMS SHOULD CONSULT WITH THE MINING RECORDER, MINISTRY OF NORTHERN DEVELOPMENT AND MINES, FOR ADDITIONAL INFORMATION ON THE STATUS OF THE LANDS SHOWN HEREON.

CIRCULATED AUGUST 19, 1996  
ARCHIVED SEPT. 19, 1996

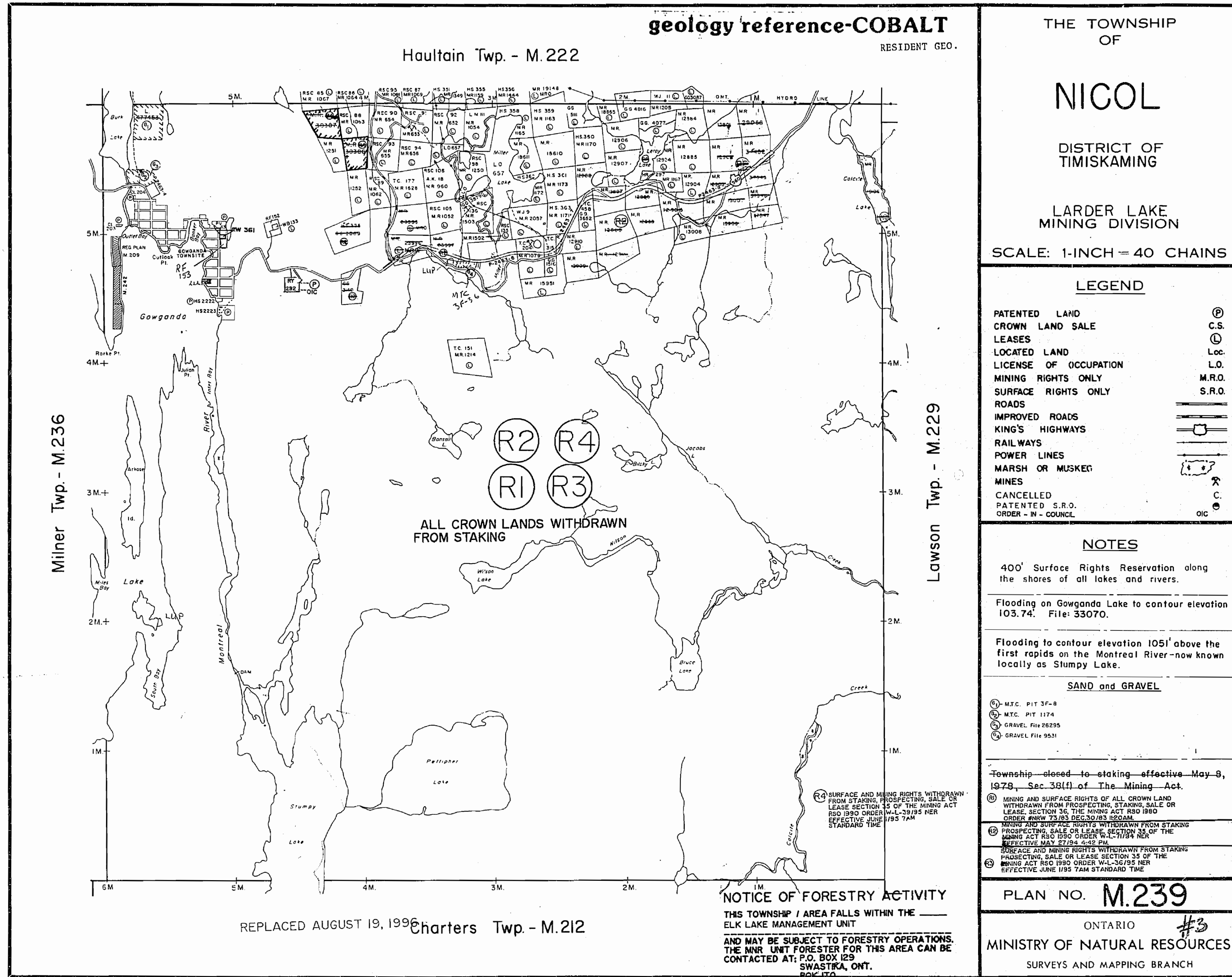
NICOL TOWNSHIP G-3692



W.530

NICOT LWB

W.530



TRIM LINE

THE TOWNSHIP OF  
**NICOL**  
 DISTRICT OF  
 TIMISKAMING  
 LARDER LAKE  
 MINING DIVISION  
 SCALE: 1-INCH = 40 CHAINS

**LEGEND**

PATENTED LAND	⊙
CROWN LAND SALE	⊙
LEASES	⊙
LOCATED LAND	⊙
LICENSE OF OCCUPATION	⊙
MINING RIGHTS ONLY	M.R.O.
SURFACE RIGHTS ONLY	S.R.O.
ROADS	—
IMPROVED ROADS	—
KING'S HIGHWAYS	—
RAILWAYS	—
POWER LINES	—
MARSH OR MUSKEG	—
MINES	—
CANCELLED	⊙
PATENTED S.R.O.	⊙
ORDER - M. COUNCIL	⊙

**NOTES**

400' Surface Rights Reservation along the shores of all lakes and rivers.

Flooding on Gowganda Lake to contour elevation 103.74' File: 33070.

Flooding to contour elevation 1051' above the first rapids on the Montreal River - now known locally as Stumpy Lake.

**SAND and GRAVEL**

⊙ M.C. #17 3F-B  
 ⊙ M.C. #17 1174  
 ⊙ GRAVEL File: 20225  
 ⊙ GRAVEL File: 9531

Township closed to staking effective May 3, 1979 - Sec. 36(1) of The Mining Act.

⊙ MINING AND SURFACE RIGHTS OF ALL CROWN LAND WITHDRAWN FROM PROSPECTING, STAKING, SALE OR LEASE, SECTION 36 OF THE MINING ACT R50 1890 ORDER #09 73 03 DEC 30 1978  
 EFFECTIVE MAY 27 1979 5:45 PM

⊙ PROSPECTING, SALE OR LEASE, SECTION 36 OF THE MINING ACT R50 1890 ORDER #09 73 03 DEC 30 1978  
 EFFECTIVE MAY 27 1979 5:45 PM

⊙ PROSPECTING, SALE OR LEASE WITHDRAWN FROM STAKING, PROSPECTING, SALE OR LEASE, SECTION 36 OF THE MINING ACT R50 1890 ORDER #09 73 03 DEC 30 1978  
 EFFECTIVE JUNE 1985 7AM STANDARD TIME

PLAN NO. **M.239**

ONTARIO #3  
 MINISTRY OF NATURAL RESOURCES  
 SURVEYS AND MAPPING BRANCH

REPLACED AUGUST 19, 1996 Charters Twp. - M.212

**NOTICE OF FORESTRY ACTIVITY**  
 THIS TOWNSHIP / AREA FALLS WITHIN THE  
 ELK LAKE MANAGEMENT UNIT  
 AND MAY BE SUBJECT TO FORESTRY OPERATIONS.  
 THE NWR UNIT FORESTER FOR THIS AREA CAN BE  
 CONTACTED AT: P.O. BOX 129  
 SWASTIKA, ONT.  
 R0K 1P0  
 705-642-3222

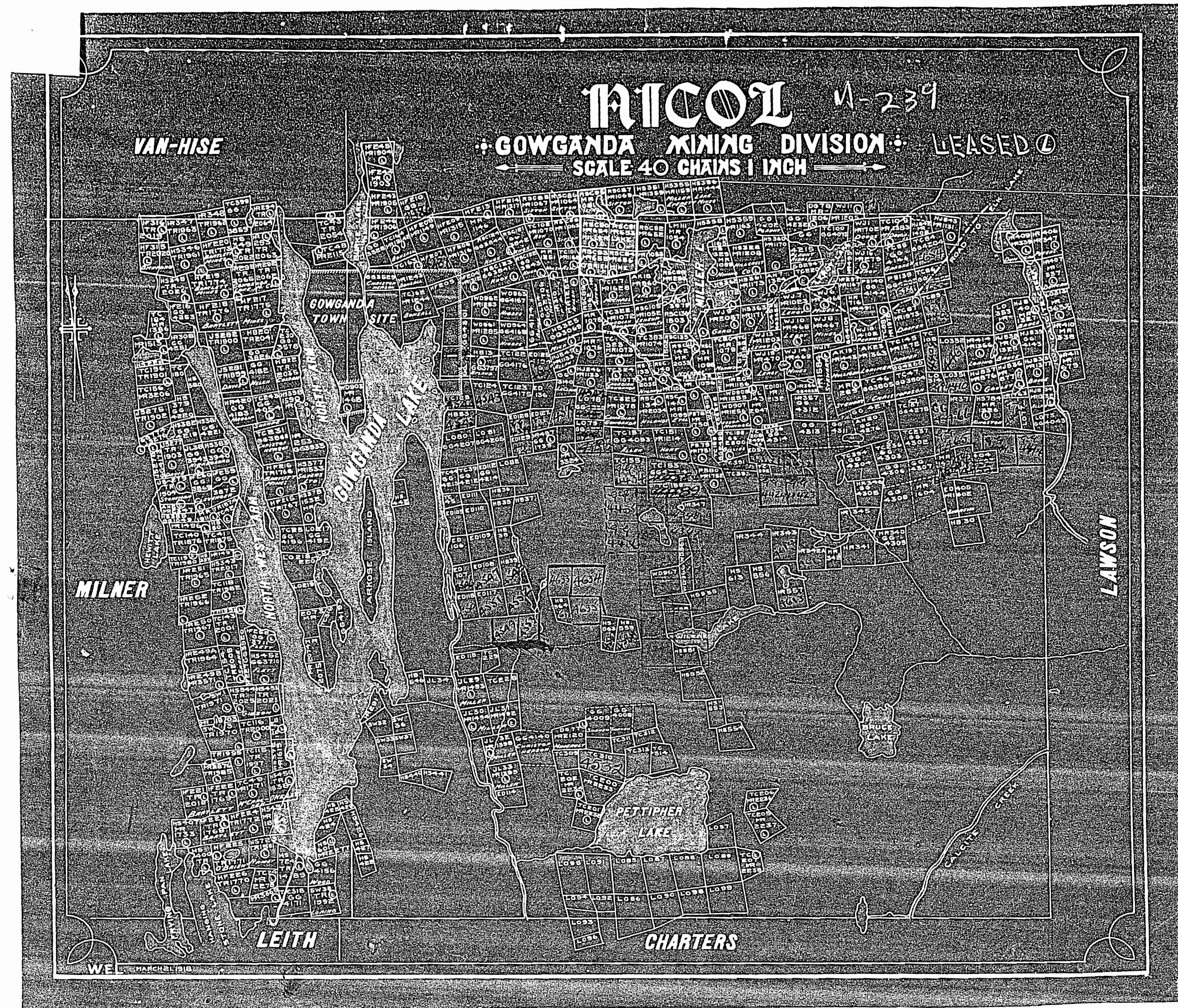
W.530

NICOT LWB

W.530

NICOT TWP.  
 M.239  
 Aug 19/96



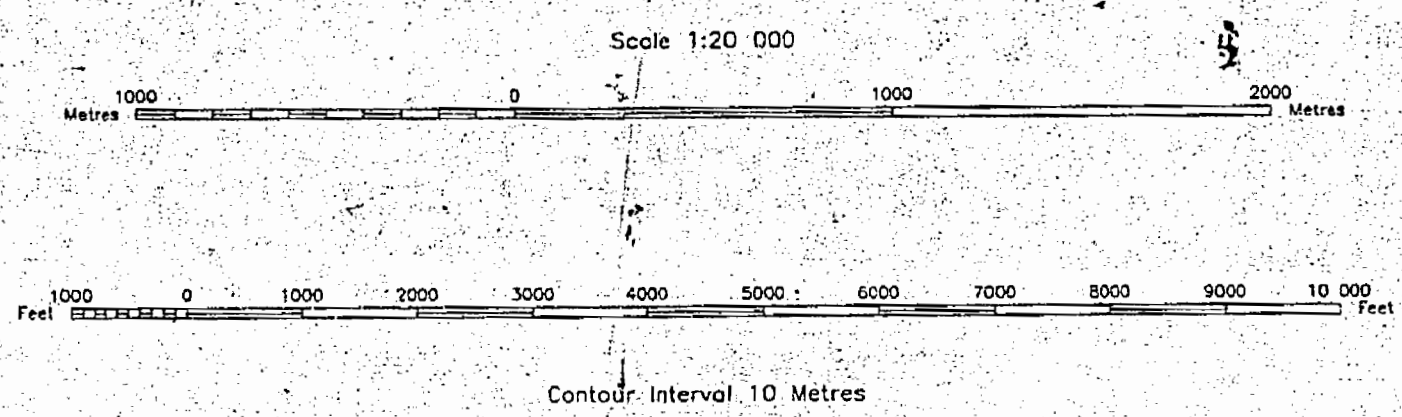




INDEX TO LAND DISPOSITION

PLAN  
G-3692  
TOWNSHIP  
NICOL

M.N.R. ADMINISTRATIVE DISTRICT  
KIRKLAND LAKE  
MINING DIVISION  
LARDER LAKE  
LAND TITLES/REGISTRY DIVISION  
TIMISKAMING



AREAS WITHDRAWN FROM DISPOSITION  
MRO - Mining Rights Only  
SRO - Surface Rights Only  
M+S - Mining and Surface Rights

SYMBOLS

- Boundary
- Administrative District
- Township, Meridian: Baseline
- Road allowance: surveyed
- shoreline
- Lot/Concession: surveyed
- unsurveyed
- Parcel: surveyed
- unsurveyed
- Right-of-way: road
- railway
- utility
- Reservation
- Cliff, Pit, File
- Contour
- Interpolated
- Approximate
- Depression
- Control point (horizontal)
- Flooded land
- Mine shaft
- Pipeline (above ground)
- Railway: single track
- double track
- abandoned
- River/Stream/Creek
- Intermittent
- Road: highway, county, township
- access
- troll, bus
- Shoreline (original)
- Transmission line
- Wooded area

- (R1) Surface and Mining Rights on all Crown Land in the Township, withdrawn from prospecting, staking out, sale or lease, Section 35, R.S.O. 1980, The Mining Act, Order NRW-72/83 effective December 30, 1983 at 11:20 am.
- (R2) Surface and Mining Rights withdrawn from prospecting, staking out, sale or lease, Section 35, R.S.O. 1980, The Mining Act, Order W-L-71/94 NER effective May 27, 1994 at 4:42 PM.
- (R3) Surface and Mining Rights withdrawn from prospecting, staking out, sale or lease, Section 35, R.S.O. 1980, The Mining Act, Order W-L-30/95 effective June 1, 1995 at 7:00 am Standard Time.
- (R4) Surface and Mining Rights on all Crown Land, withdrawn from prospecting, staking out, sale or lease, Section 35, The Mining Act R.S.O. 1990, Order W-L-30/95 effective June 1, 1995 at 7:00 am Standard Time.

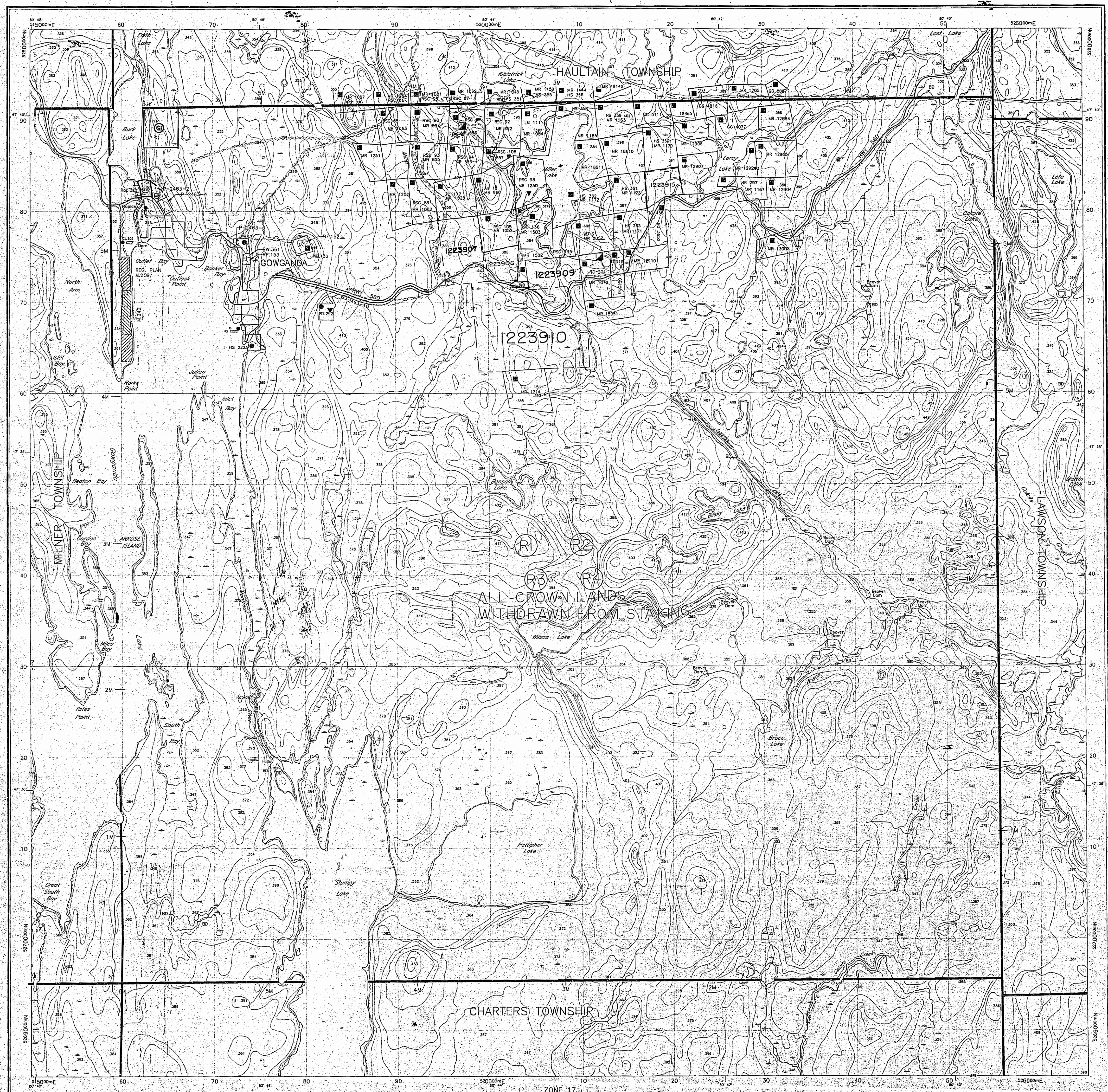
- (M) MTC PIT 3F-E
- (M) MTC PIT 1174
- (G) GRAVEL FILE 26295
- (G) GRAVEL FILE 9531

DISPOSITION OF CROWN LANDS

- Patent
- Surface & Mining Rights
- Surface Rights Only
- Mining Rights Only
- Lease
- Surface & Mining Rights
- Surface Rights Only
- Mining Rights Only
- Licence of Occupation
- Order-in-Council
- Cancelled
- Reservation
- Sand & Gravel
- Land Use permit

THE INFORMATION THAT APPEARS ON THIS MAP HAS BEEN COMPILED FROM VARIOUS SOURCES AND ACCURACY IS NOT GUARANTEED. THOSE WISHING TO STAKE MINING CLAIMS SHOULD CONSULT WITH THE MINING RECORDER, MINISTRY OF NORTHERN DEVELOPMENT AND MINES FOR ADDITIONAL INFORMATION ON THE STATUS OF THE LANDS SHOWN HEREON.

CIRCULATED AUGUST 19, 1996




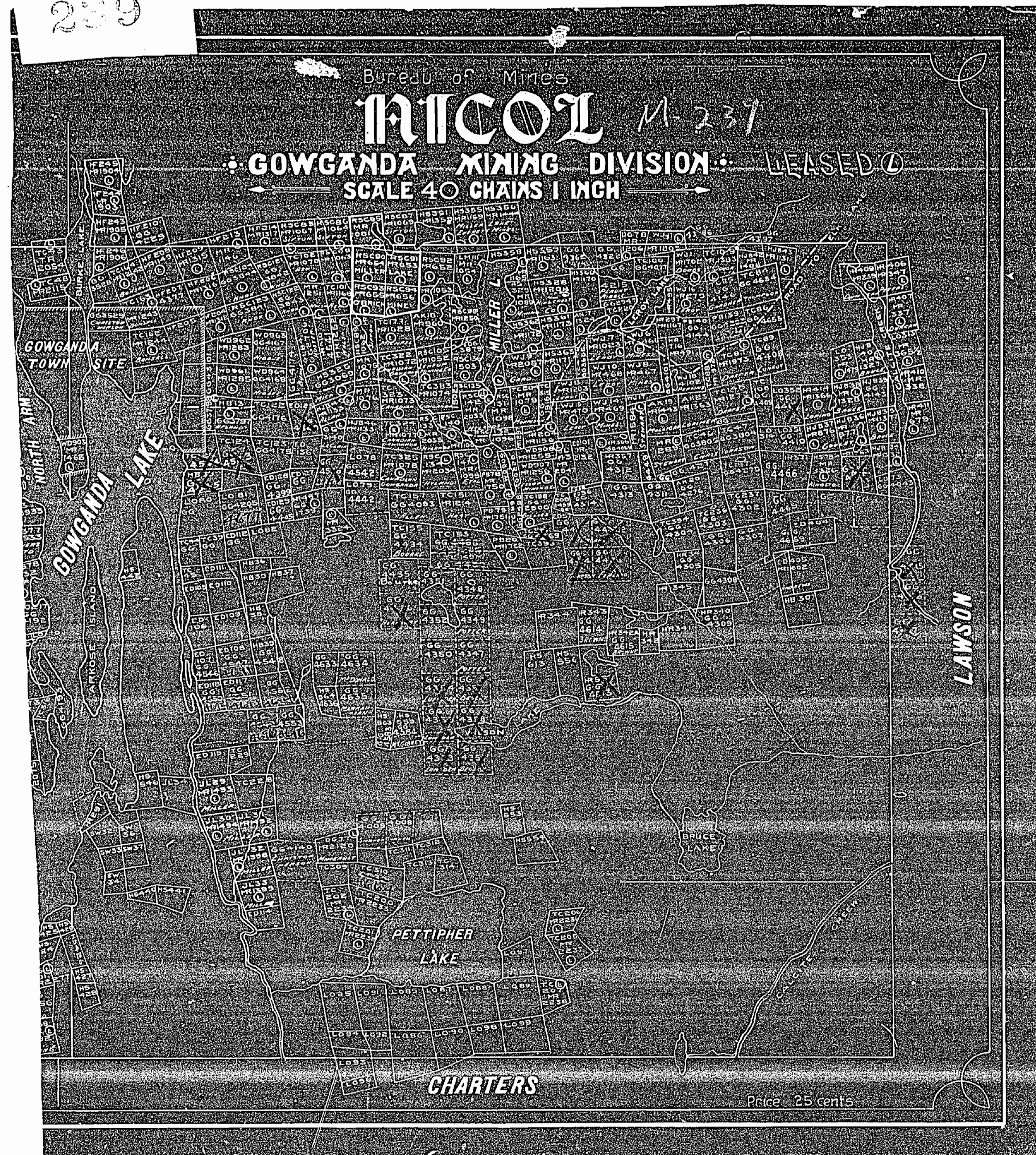
NUMBER

N:col  
Sept 19 1996

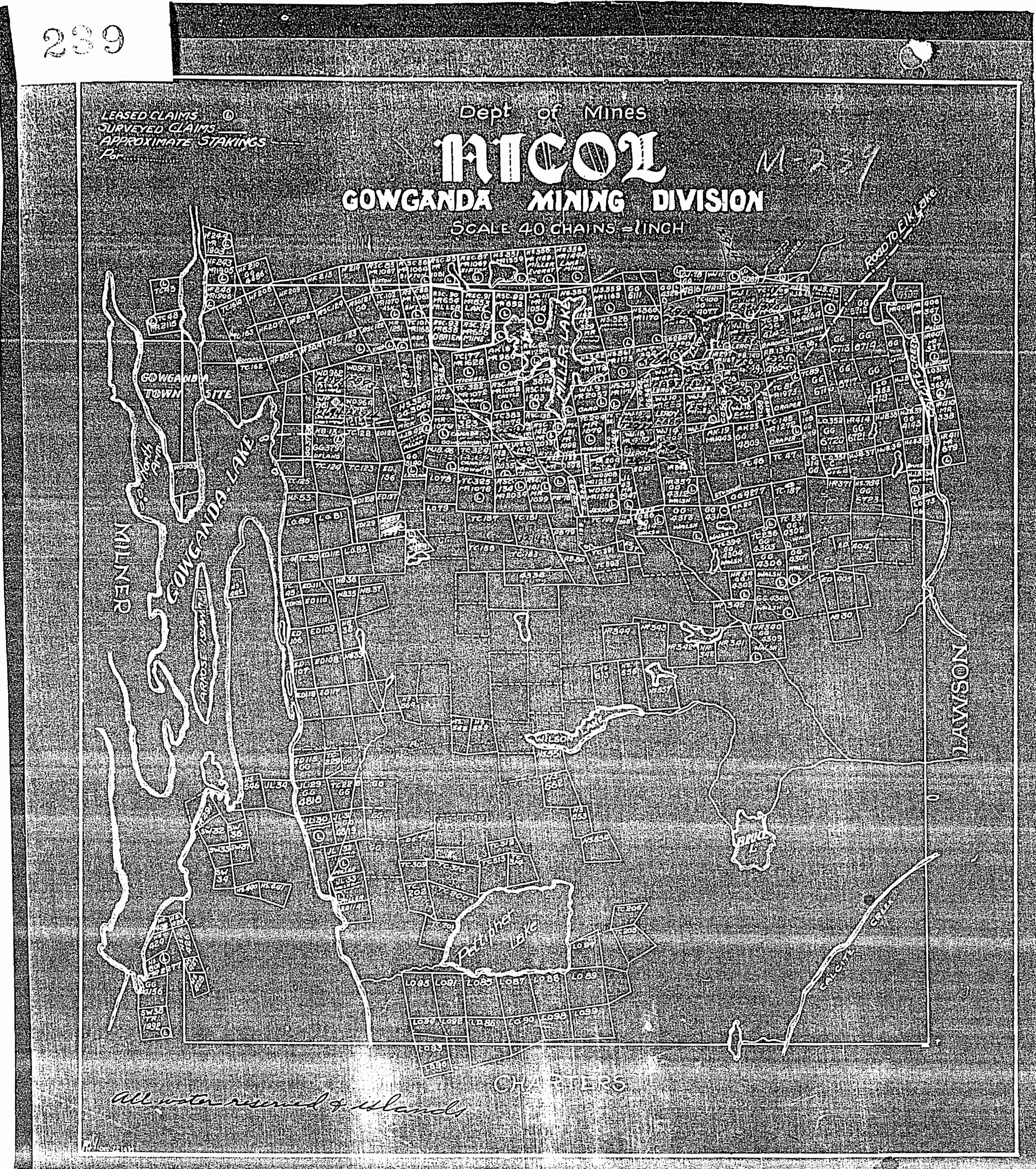
DRAWING NUMBER



239

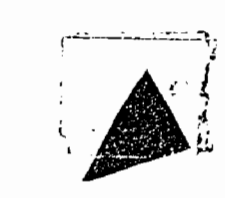
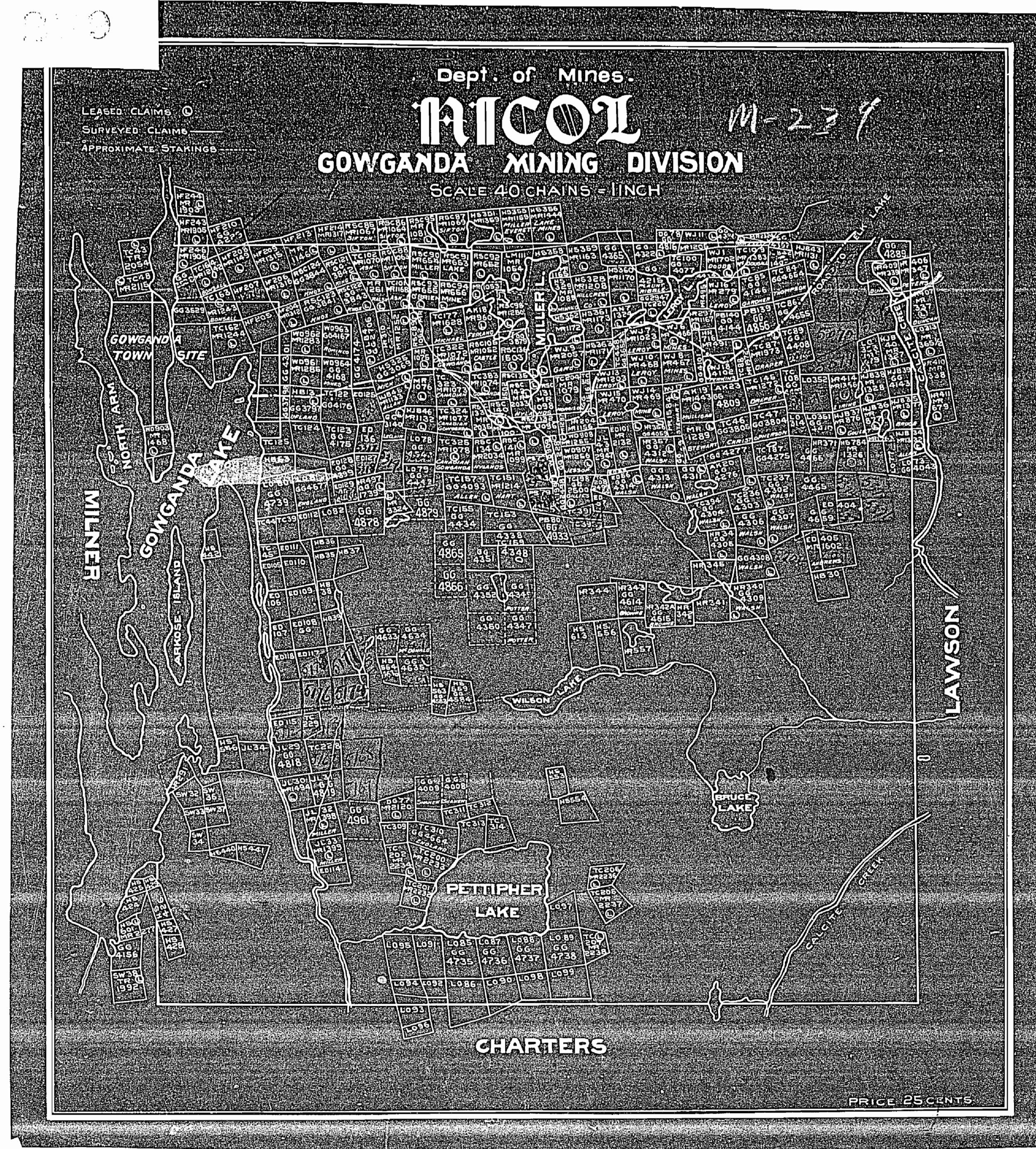








219





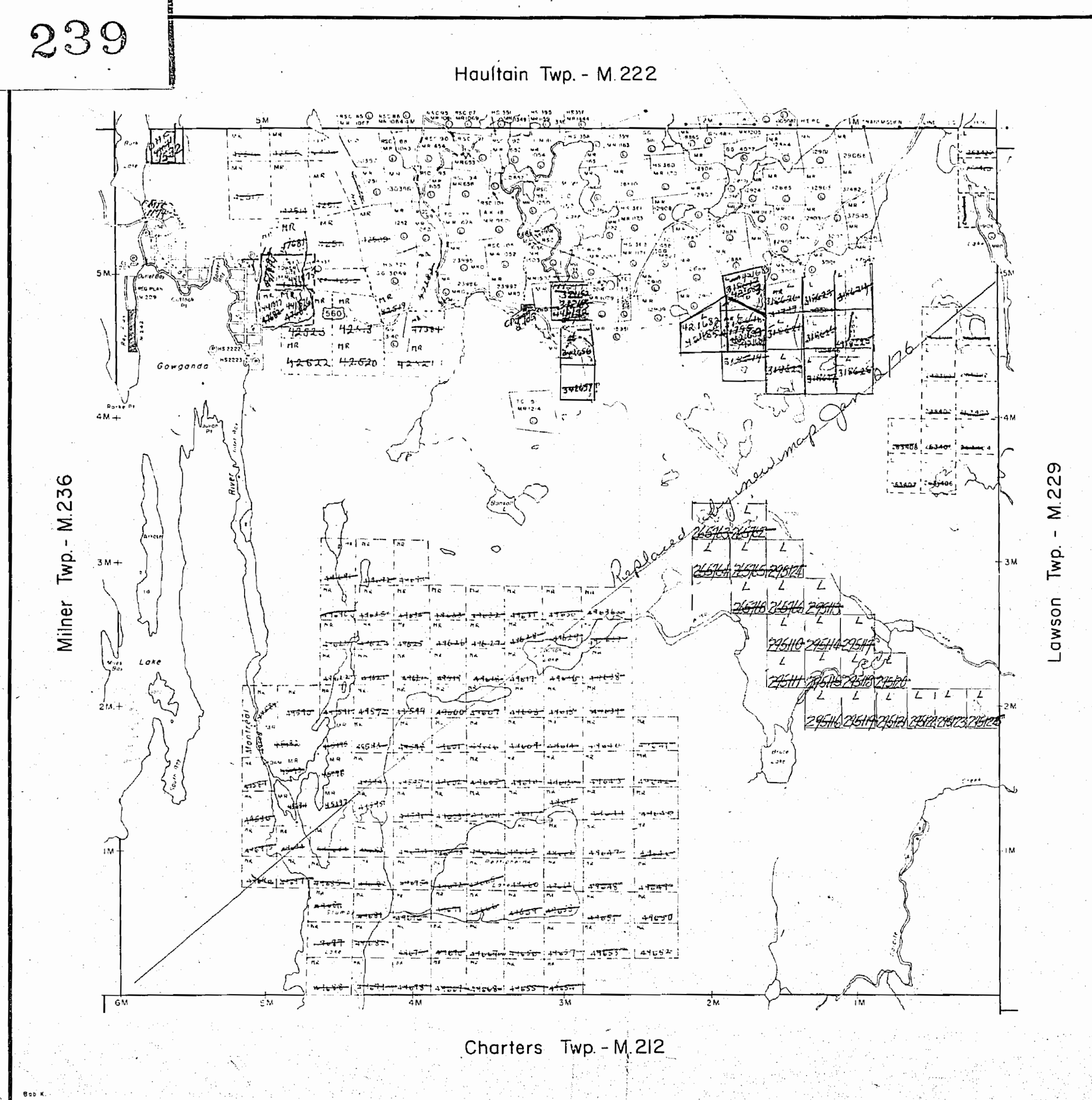
239

Haultain Twp. - M.222

Miner Twp. - M.236

Lawson Twp. - M.229

Charters Twp. - M.212



THE TOWNSHIP OF

NICOL

CAUTION FILED

TIMISKAMING

LARDER LAKE MINING DIVISION

SCALE: 1-INCH = 40 CHAINS

LEGEND


PATENTED LAND	⊙
CROWN LAND SALE	C.S.
LEASES	⊖
LOCATED LAND	Loc.
LICENSE OF OCCUPATION	L.O.
MINING RIGHTS ONLY	M.R.O.
SURFACE RIGHTS ONLY	S.R.O.
ROADS	—
IMPROVED ROADS	—
KINGS HIGHWAYS	—
RAILWAYS	—
POWER LINES	—
MARSH OR MUSKOG	—
MINES	—
CANCELLED	C.

NOTES

400' Surface Rights Reservation around all lakes and rivers

Flooding on Gowganda Lake to contour elevation 103.74' File 33070


Flooding to contour elevation 105' above the first rapids on the Memphracks River - now known locally as Slumpy Lake



#6

PLAN NO. M.239

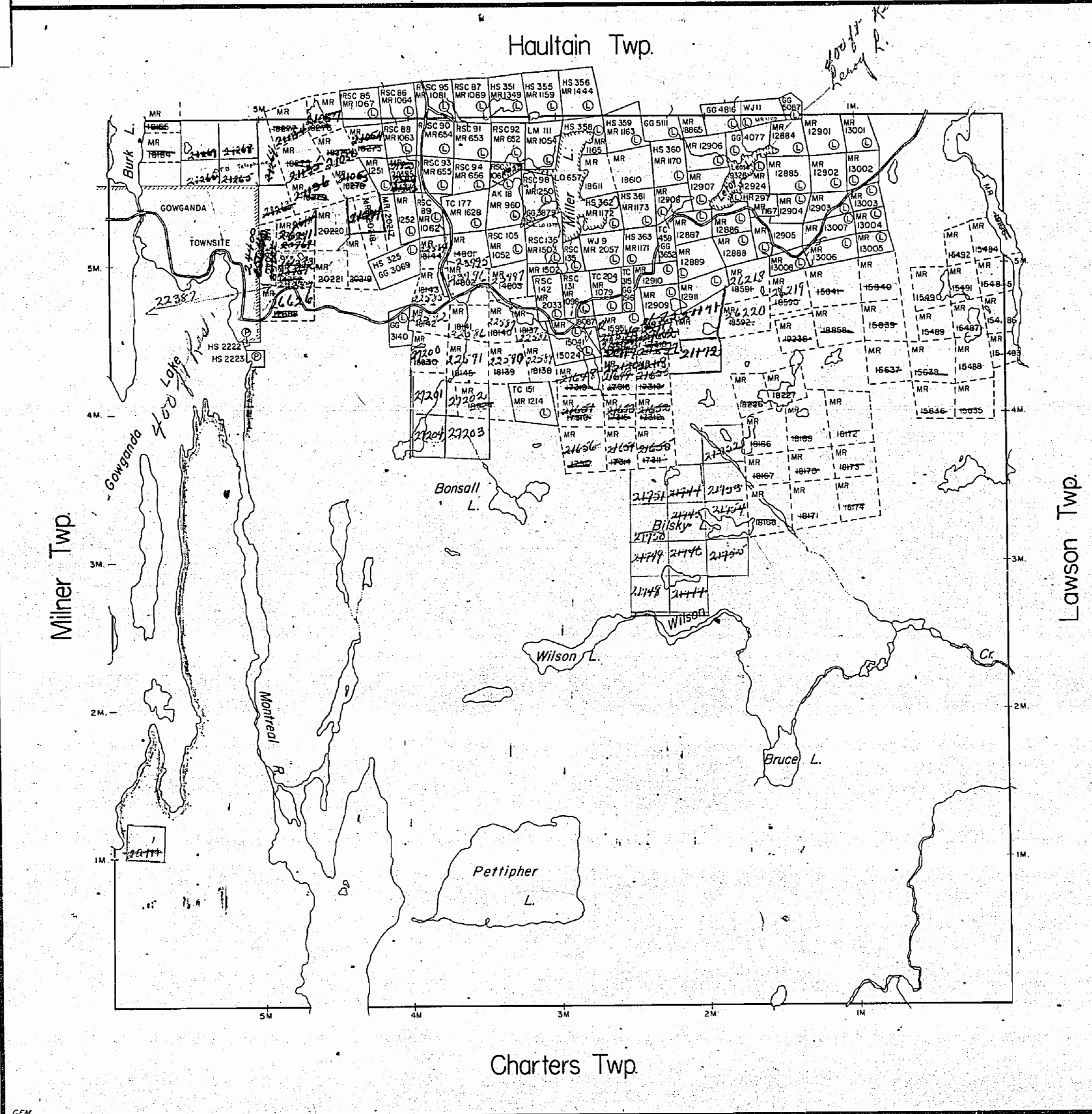
DEPARTMENT OF MINES  
- ONTARIO -





239

NICOL



THE TOWNSHIP  
OF  
**NICOL**  
DISTRICT OF  
TIMISKAMING  
MONTREAL RIVER  
MINING DIVISION  
SCALE: 1-INCH = 40 CHAINS

**LEGEND**

- PATENTED LAND ⊙
- CROWN LAND SALE CS
- LEASES ⊖
- LOCATED LAND L.C.
- LICENSE OF OCCUPATION L.O.
- MINING RIGHTS ONLY M.R.O.
- SURFACE RIGHTS ONLY S.R.O.
- ROADS —
- IMPROVED ROADS —
- KINGS HIGHWAYS —
- RAILWAYS —
- POWER LINES —
- MARSH OR MUSKEG —
- MINES X

**NOTES**

200' Reserve to Dept. of Lands & Forests  
shown thus:

M 239  
PLAN NO. - M 239

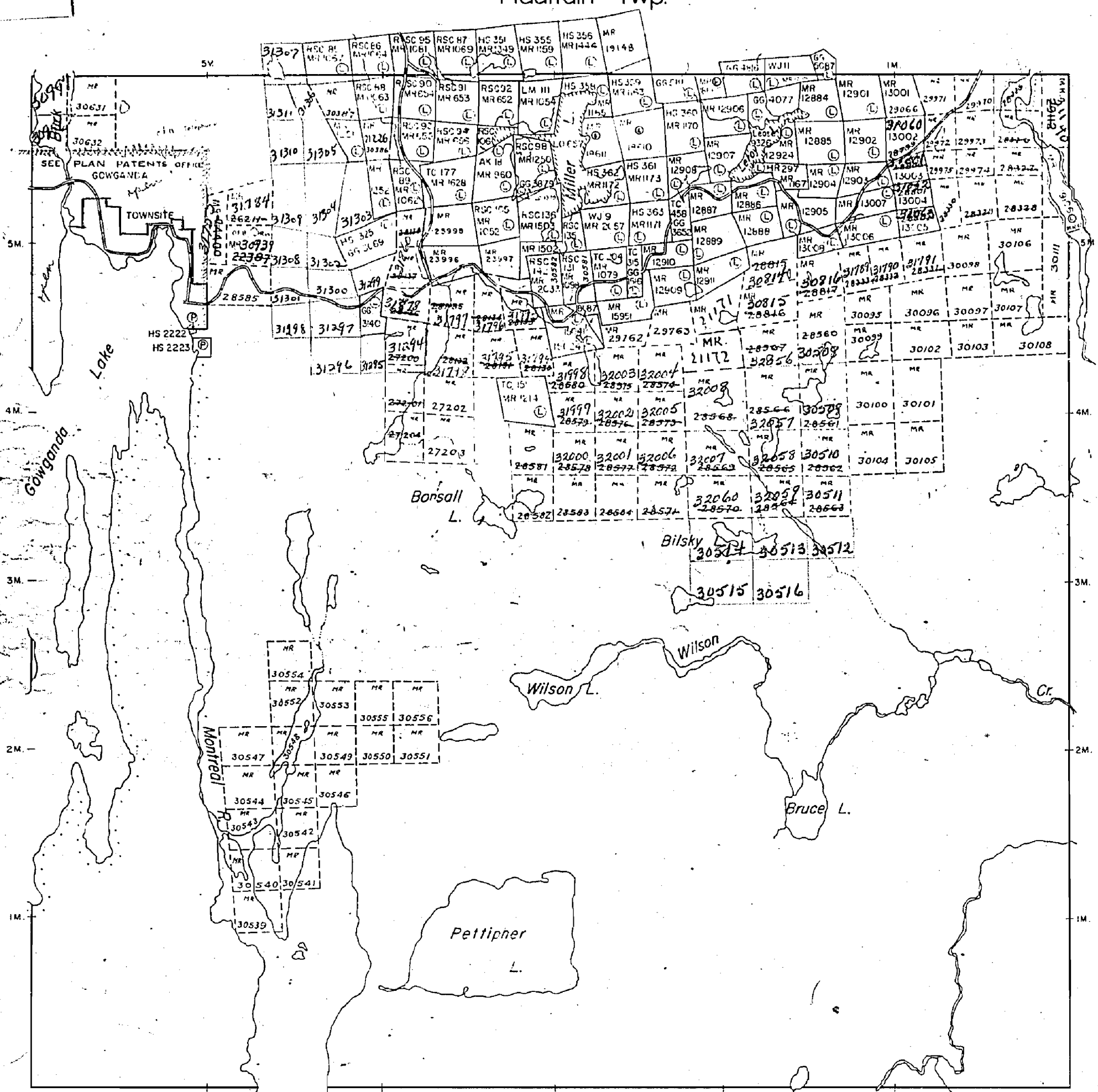
DEPARTMENT OF MINES  
— ONTARIO —





239

Haultain Twp.



THE TOWNSHIP  
OF  
**NICOL**  
DISTRICT OF  
TIMISKAMING  
MONTREAL RIVER  
MINING DIVISION  
SCALE: 1-INCH=40 CHAINS

LEGEND


PATENTED LAND	Ⓢ
CROWN LAND SALE	C.S.
LEASES	Loc
LOCATED LAND	L.C.
LICENSE OF OCCUPATION	M.R.O.
MINING RIGHTS ONLY	S.R.C.
SURFACE RIGHTS ONLY	
ROADS	
IMPROVED ROADS	
KING'S HIGHWAYS	
RAILWAYS	
POWER LINES	
MARSH OR MUSKEG	
MINES	

NOTES

4.00 Reserve to Dept. of Lands & Forests shown thus: ---

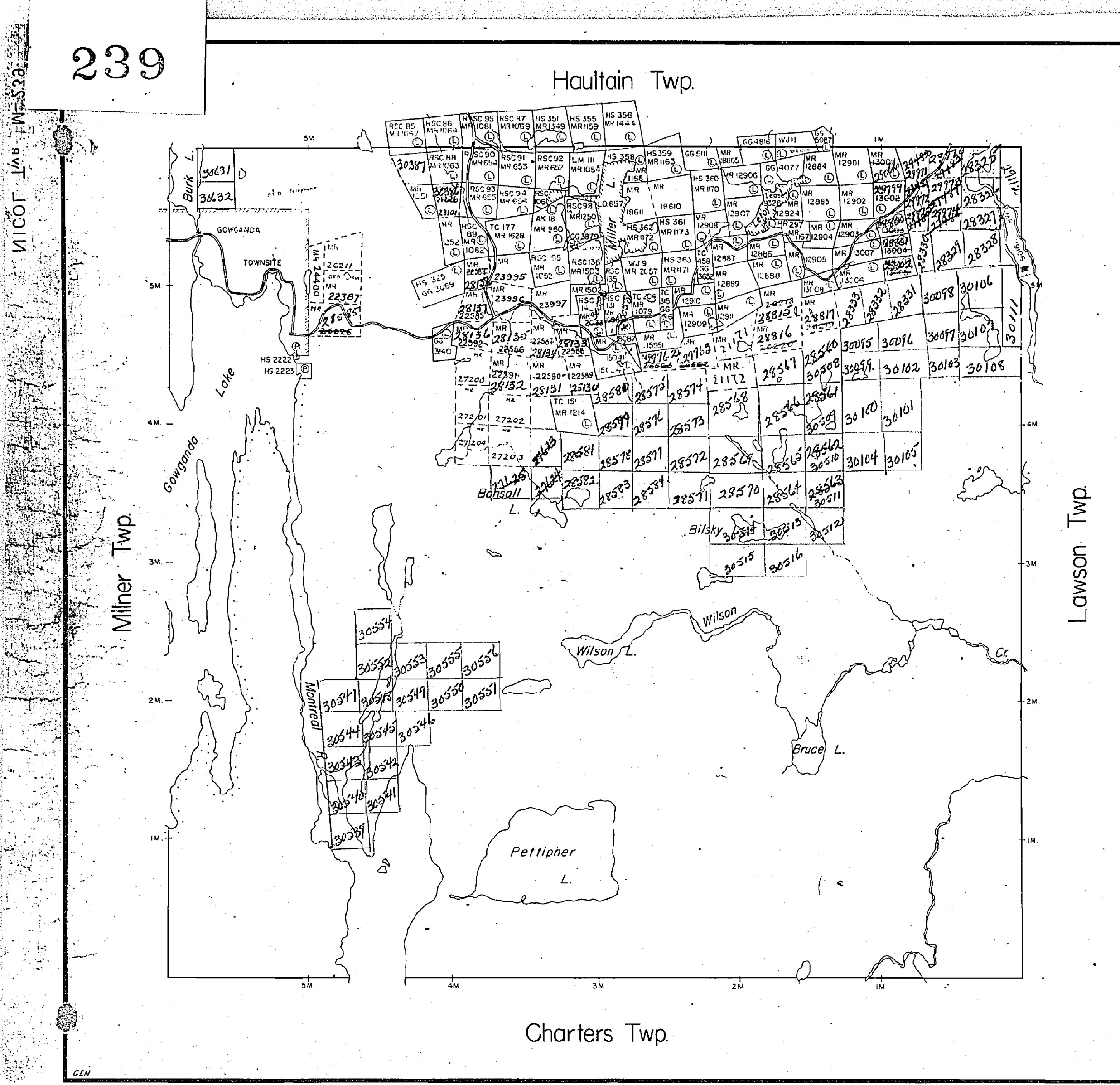
PLAN NO.- M-239

DEPARTMENT OF MINES  
—ONTARIO—





239



THE TOWNSHIP  
OF  
**NICOL**  
DISTRICT OF  
TIMISKAMING  
MONTREAL RIVER  
MINING DIVISION

SCALE: 1-INCH = 40 CHAINS

**LEGEND**

- PATENTED LAND ⊗
- CROWN LAND SALE CS
- LEASES ⊙
- LOCATED LAND Loc.
- LICENSE OF OCCUPATION L.O.
- MINING RIGHTS ONLY M.R.O.
- SURFACE RIGHTS ONLY S.R.O.
- ROADS —
- IMPROVED ROADS —
- KING'S HIGHWAYS —
- RAILWAYS —
- POWER LINES —
- MARSH OR MUSKEG —
- MINES \*

**NOTES**

400' Reserve to Dept. of Lands & Forests shown thus: - - - - -

PLAN NO. - M-239

DEPARTMENT OF MINES  
— ONTARIO —