

REFERENCES

AREAS WITHDRAWN FROM DISPOSITION

- M.R.O. - MINING RIGHTS ONLY
- S.R.O. - SURFACE RIGHTS ONLY
- M.+S. - MINING AND SURFACE RIGHTS

| Description | Order No. | Date | Disposition | File |
|-------------|-----------|---------|-------------|--------|
| SEC. 36 | W.1/83 | 24/2/83 | SRO | 188545 |
| SEC. 36/80 | W.3/84 | 8/5/84 | SRO | |

SAND AND GRAVEL

- ① MNR GRAVEL RESERVE 461
- ② MNR GRAVEL RESERVE 462
- ③ MNR GRAVEL RESERVE 463
- ④ MTC GRAVEL RESERVE 4636

The 1985 Magnetic Bearing
Approx. $6^{\circ}30'W$ Annual Change
Increasing $10'$

THE INFORMATION THAT APPEARS ON THIS MAP HAS BEEN COMPILED FROM VARIOUS SOURCES, AND ACCURACY IS NOT GUARANTEED. THOSE WISHING TO STAKE MINING CLAIMS SHOULD CONSULT WITH THE MINING RECORDER, MINISTRY OF NORTHERN DEVELOPMENT AND MINES, FOR ADDITIONAL INFORMATION.

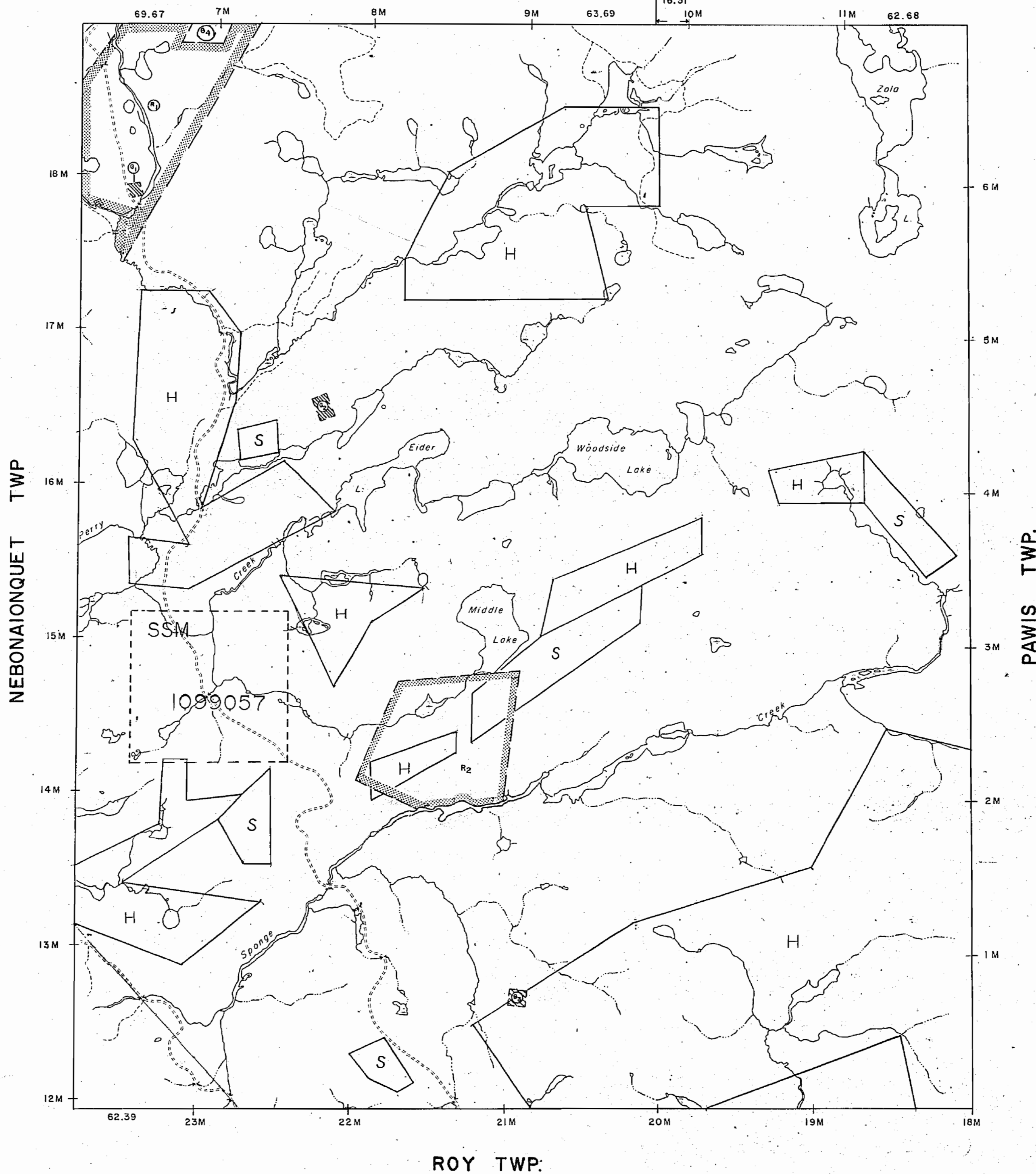
S. S. MAJONE THE STATUS OF THE MINING CLAIMS SHOWN HEREON.

RECEIVED
MAR 15 1985

AM 7:30 10:11:12:13:14:15:16 PM

MANESS TWP.

MICHANO TWP.



LEGEND

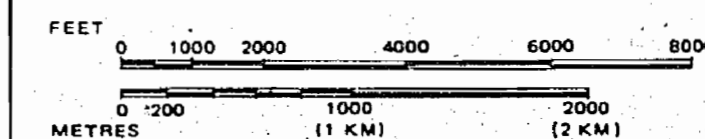
- HIGHWAY AND ROUTE No.
- OTHER ROADS
- TRAILS
- SURVEYED LINES:
 - TOWNSHIPS, BASE LINES, ETC.
 - LOTS, MINING CLAIMS, PARCELS, ETC.
- UNSURVEYED LINES:
 - LOT LINES
 - PARCEL BOUNDARY
 - MINING CLAIMS ETC.
- RAILWAY AND RIGHT OF WAY
- UTILITY LINES
- NON-PERENNIAL STREAM
- FLOODING OR FLOODING RIGHTS
- SUBDIVISION OR COMPOSITE PLAN
- RESERVATIONS
- ORIGINAL SHORELINE
- MARSH OR MUSKEG
- MINES
- TRAVERSE MONUMENT

DISPOSITION OF CROWN LANDS

| TYPE OF DOCUMENT | SYMBOL |
|---------------------------------|--------|
| PATENT, SURFACE & MINING RIGHTS | |
| " SURFACE RIGHTS ONLY | |
| " MINING RIGHTS ONLY | |
| LEASE, SURFACE & MINING RIGHTS | |
| " SURFACE RIGHTS ONLY | |
| " MINING RIGHTS ONLY | |
| LICENCE OF OCCUPATION | |
| ORDER-IN-COUNCIL | |
| RESERVATION | |
| CANCELLED | |
| SAND & GRAVEL | |

NOTE: MINING RIGHTS IN PARCELS PATENTED PRIOR TO MAY 6, 1913, VESTED IN ORIGINAL PATENTEE BY THE PUBLIC LANDS ACT, R.S.O. 1970, CHAP. 380, SEC. 63, SUBSEC 1.

SCALE: 1 INCH = 40 CHAINS



H - TIMBER HARVESTING AREA
S - SILVICULTURAL AREA

TOWNSHIP

NOGANO SH

M.N.R. ADMINISTRATIVE DISTRICT

WAWA

MINING DIVISION

SAULT STE MARIE

LAND TITLES / REGISTRY DIVISION

ALGOMA

Ministry of Natural Resources Land Management Branch

Date NOVEMBER 1984

Number

G-2402

ROY TWP.

Replaced by mylar
30/8/84

PLAN OF NOGANOSH TWP

TWP 27-R22 G.2402

SAULT STE. MARIE MINING DIVISION.

DISTRICT OF ALGOMA.

*Part of this Twp. is covered by Q.P.#8399 - Abitibi Paper Company Ltd. (See file for details 1977-78)

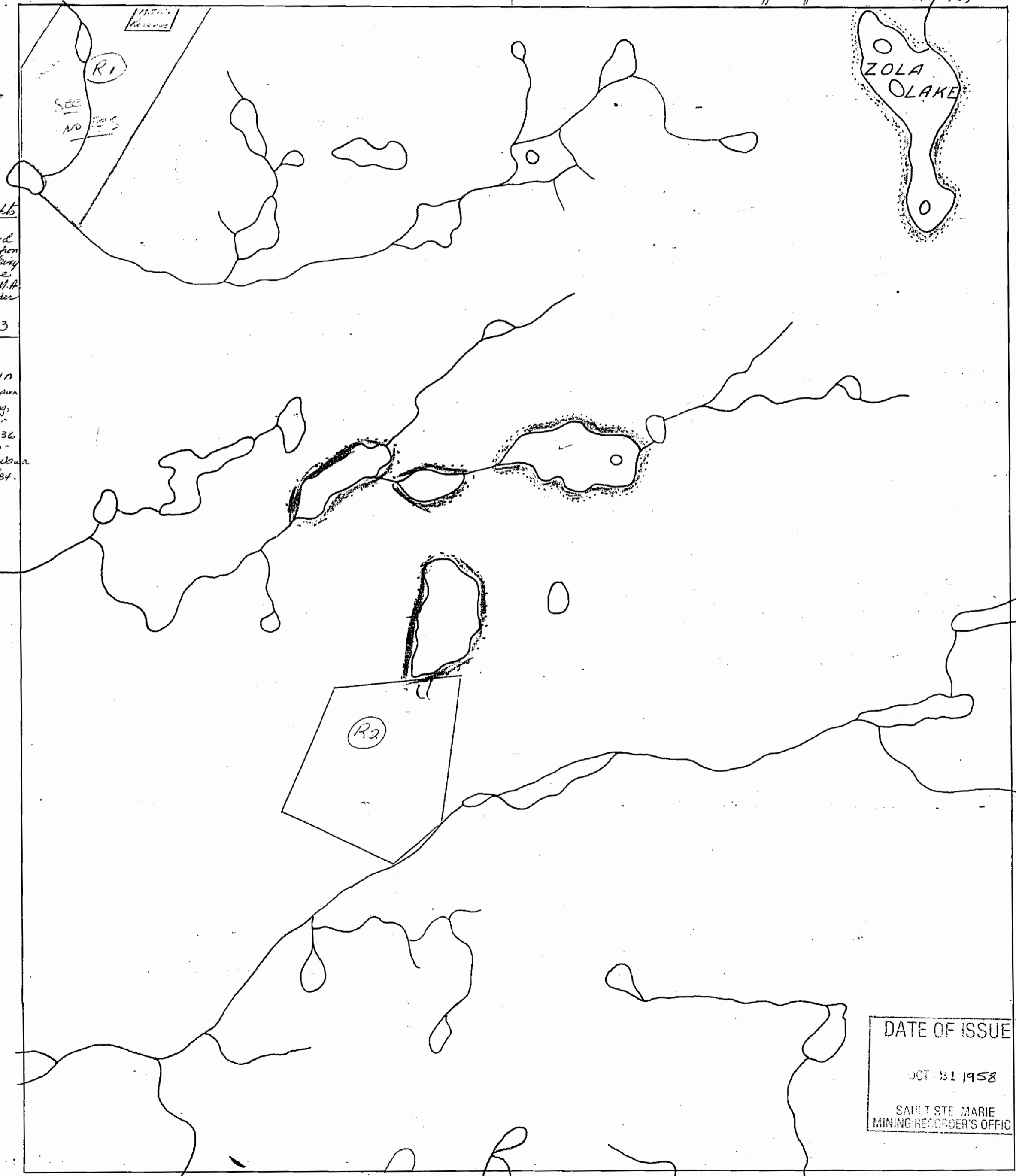
SCALE 40 CHAINS TO AN INCH.



Notes

(R1) The Surface Rights Only of area outlined in red are withdrawn from prospecting, staking out, sale or lease under Sec. 36 of M.A. RSO 1980. - Order # W.1/83 W.A.W.P. dated Feb 24/83

(R2) S.R.O. of area outlined in red are withdrawn from prospecting, staking out, sale or lease under Sec. 36 of M.A. RSO 1980 - ORDER # W3/84 W.A.W.P. dated May 5/84.



TWP 26. R. 22

DATE OF ISSUE
OCT 21 1983
SAULT STE. MARIE
MINING RECORDER'S OFFICE

Surface reservations 400' wide by Dept of L & F shown hereon thus

TWP 27. R. 21.

~~MAP~~
G.2402

NOGANOSH

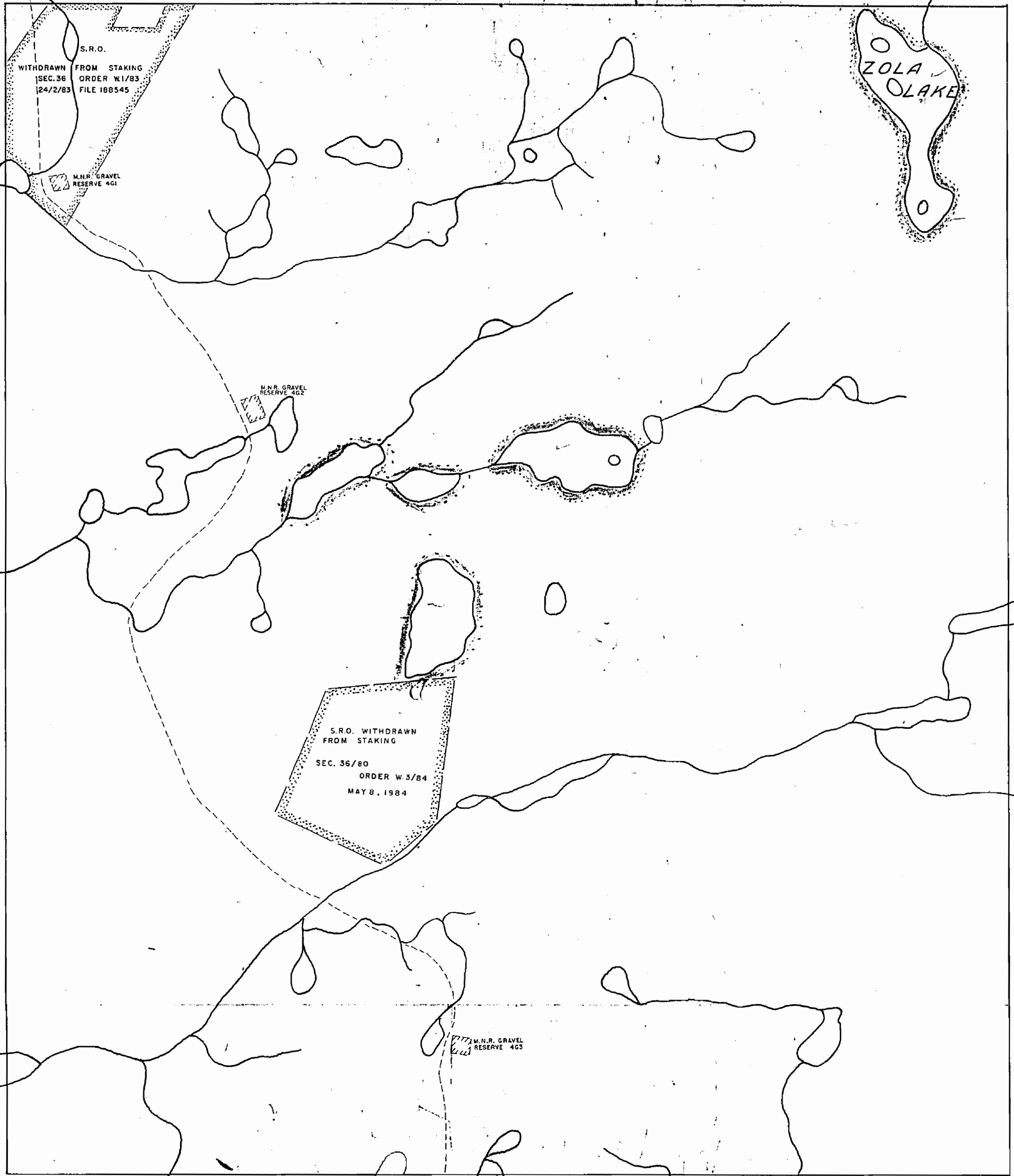
SAULT STEPHEN DISTRICT DIVISION.

DISTRICT OF ALGOMA.

Maness Tp - (M.1523)

SCALE 40 CHAINS TO AN INCH.

Michano Tp



S.R.O.
WITHDRAWN FROM STAKING
SEC. 36
24/2/83
FILE 188545

M.N.R. GRAVEL
RESERVE 401

M.N.R. GRAVEL
RESERVE 402

S.R.O. WITHDRAWN
FROM STAKING
SEC. 36/80
ORDER W 3/84
MAY 8, 1984

M.N.R. GRAVEL
RESERVE 403

Nebonaionquet Tp

Pawis Tp - (M.1513)

Roy Tp - (M.1521)

Surface reservations 400' wide by Dept. of L. & F.
shown hereon thus

Revised by G. 2402
March 15/85 CK