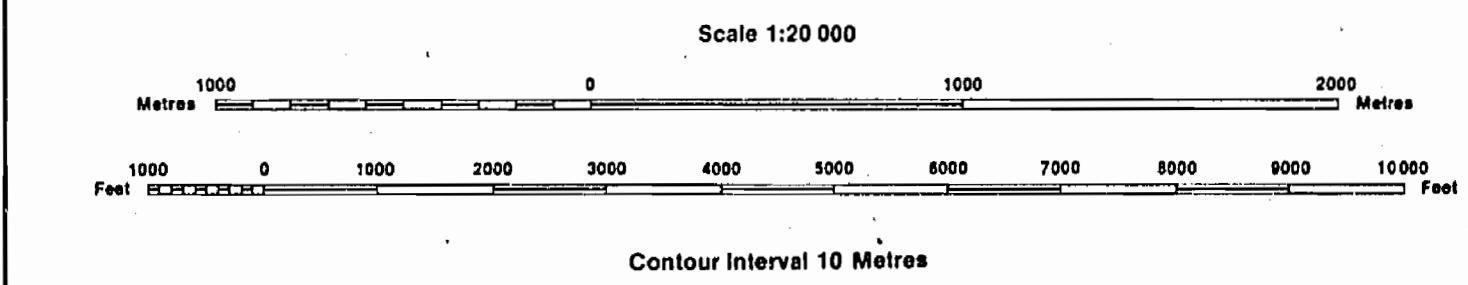


**INDEX TO LAND DISPOSITION**

PLAN  
**G-4092**

TOWNSHIP  
**NORMAN**

M.N.R. ADMINISTRATIVE DISTRICT  
**SUBSURY**  
 MINING DIVISION  
**SUBSURY**  
 LAND TITLES/REGISTRY DIVISION  
**SUBSURY**



**AREAS WITHDRAWN FROM DISPOSITION**

MRO - Mining Rights Only  
 SRO - Surface Rights Only  
 M+S - Mining and Surface Rights

**SYMBOLS**

- Boundary
- Township, Meridian, Baseline
- Road allowance; surveyed
- shoreline
- Lot/Concession; surveyed
- unsurveyed
- Parcel; surveyed
- unsurveyed
- Right-of-way; road
- railway
- utility
- Reservation
- Cliff, Pit, Pile
- Contour
- Interpolated
- Approximate
- Depression
- Control point (horizontal)
- Flooded land
- Mine head frame
- Pipeline (above ground)
- Railway; single track
- double track
- abandoned
- Road; highway, county, township
- access
- trail, bush
- Shoreline (original)
- Transmission line
- Wooded area

DATE OF ISSUE  
 1984  
 SUBSURY  
 MINING RECORDER'S OFFICE

**NOTES**

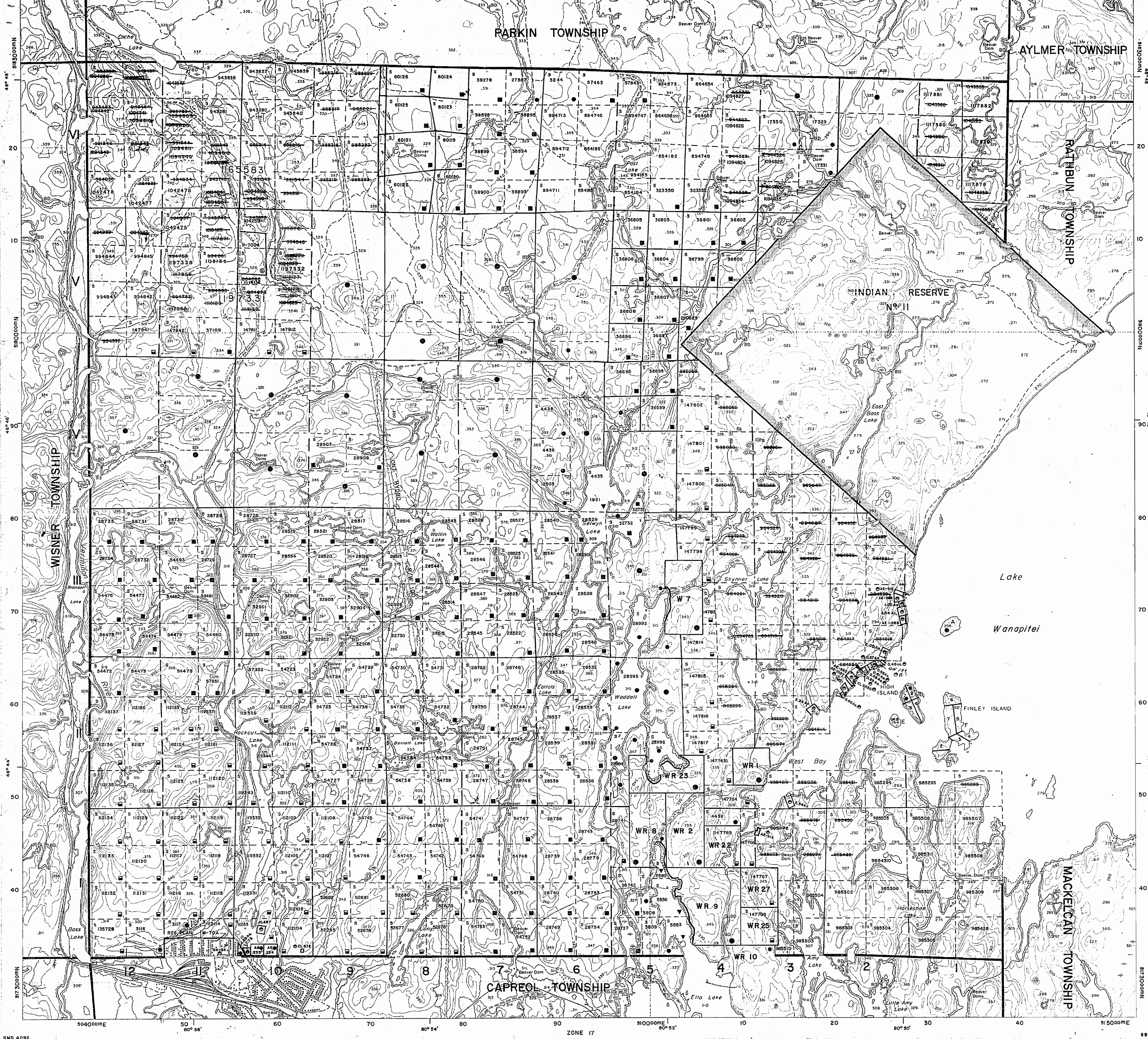
STAKING IN CON. 5, LOTS 11 & 12, CON. 6, LOTS 8 TO 12 ALLOWED AS IN UNSUBDIVIDED TOWNSHIP.

MINING RIGHTS OF THE LAND AND LAND UNDER THE WATERS OF WANAPIETI LAKE ARE WITHDRAWN FROM STAKING OUT, UNDER Sec. 43 OF THE MINING ACT, ORDER N° 67/76 DATED NOV. 17/76. FILE 7598 V.9

**DISPOSITION OF CROWN LANDS**

- Patent
- Surface & Mining Rights
- Surface Rights Only
- Mining Rights Only
- Lease
- Surface & Mining Rights
- Surface Rights Only
- Mining Rights Only
- Licence of Occupation
- Order-in-Council
- Cancelled
- Reservation
- Sand & Gravel

THE INFORMATION THAT APPEARS ON THIS MAP HAS BEEN COMPILED FROM VARIOUS SOURCES, AND ACCURACY IS NOT GUARANTEED. THOSE WISHING TO STAKE MINING CLAIMS SHOULD CONSULT WITH THE MINING RECORDER, MINISTRY OF NORTHERN DEVELOPMENT AND MINES, FOR ADDITIONAL INFORMATION ON THE STATUS OF THE LANDS SHOWN HEREON.



# NORMAN

DISTRICT OF SUDBURY  
SUDBURY MINING  
DIVISION

SCALE: 1 INCH TO 40 CHAINS

### LEGEND

- PATENTED LAND.....⊙
- CROWN LAND SALE.....⊙
- MINING LEASE.....⊙
- LOCATED LAND.....Loc.
- LICENSE OF OCCUPATION.....L.O.
- RAILWAY.....
- IMPROVED ROAD.....
- ROAD.....

### NOTES

STAKING ALLOWED AS IN UNSUBDIVIDED TOWNSHIPS IN CON. 5, LOTS 11 AND 12; CON. 6, LOTS 8 TO 12.

*S.E. 1/4, S. 1/2 lot 10 con 1 - Mineral rights only*

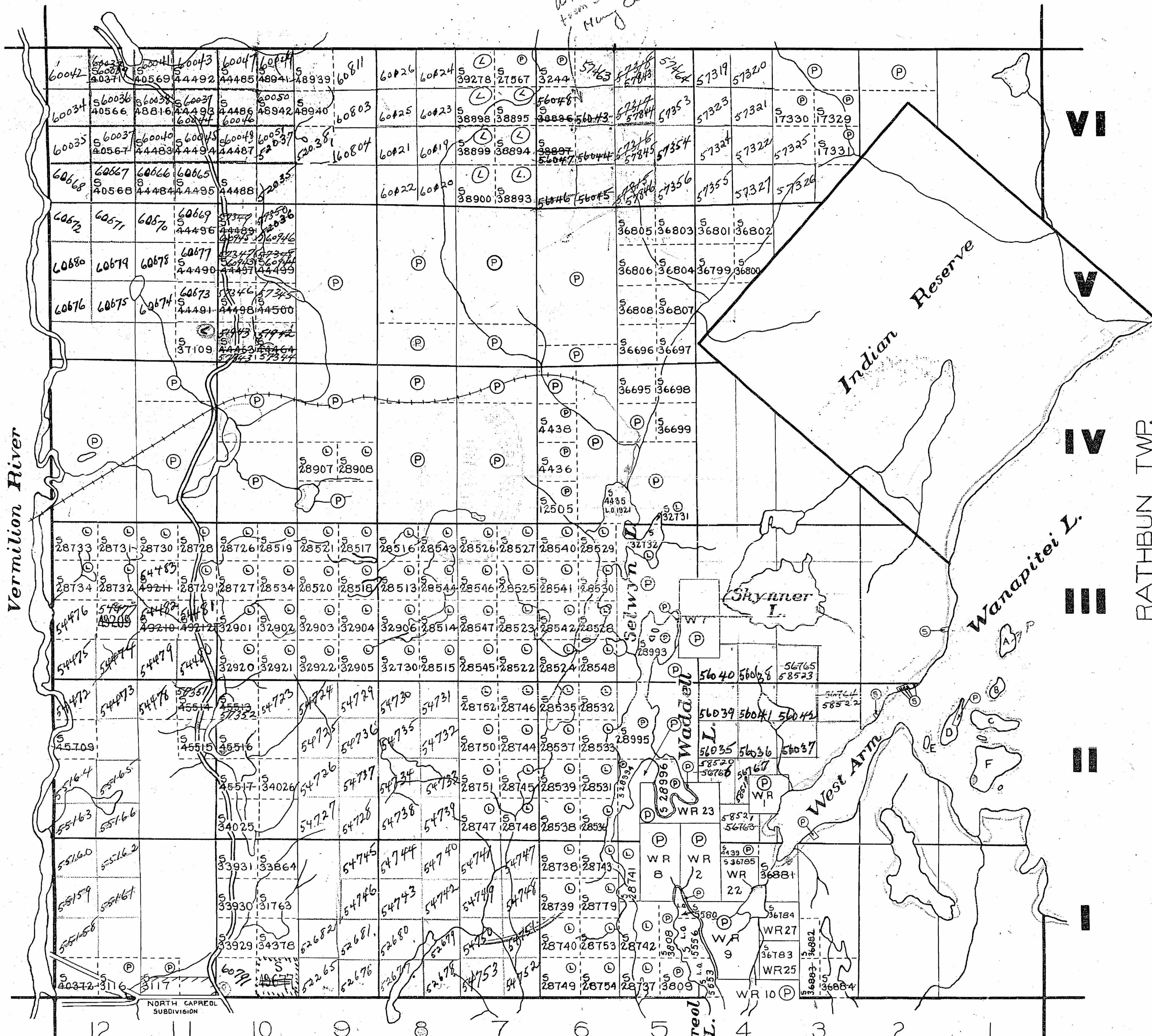
PARKIN TWP.

*No LR ✓*

*Withdrew from staking Hwy Cont*

WISNER TWP.

Vermilion River



RATHBUN TWP.

REOL TWP.

# 1027



# M.1027

Sub Sect 33

# Parkin Twp.

THE TOWNSHIP OF

# NORMAN

DISTRICT OF SUDBURY

SUDBURY MINING DIVISION

SCALE: 1-INCH=40 CHAINS

## LEGEND


- PATENTED LAND (P)
- CROWN LAND SALE (S) OR C.S
- LEASES (L)
- LOCATED LAND (Loc)
- LICENSE OF OCCUPATION (L.O.)
- MINING RIGHTS ONLY (M.R.O)
- SURFACE RIGHTS ONLY (S.R.O)
- ROADS
- IMPROVED ROADS
- KING'S HIGHWAYS
- RAILWAYS
- POWER LINES
- MARSH OR MUSKEG
- MINES

## NOTES

Part of Wanapitei Provincial Forest

STAKING ALLOWED AS IN UNSUBDIVIDED TOWNSHIPS IN CON.5, LOTS 11 AND 12, CON.6, LOTS 8 TO 12

400' RESERVE TO DEPT. OF LANDS AND FORESTS SHOWN THUS—



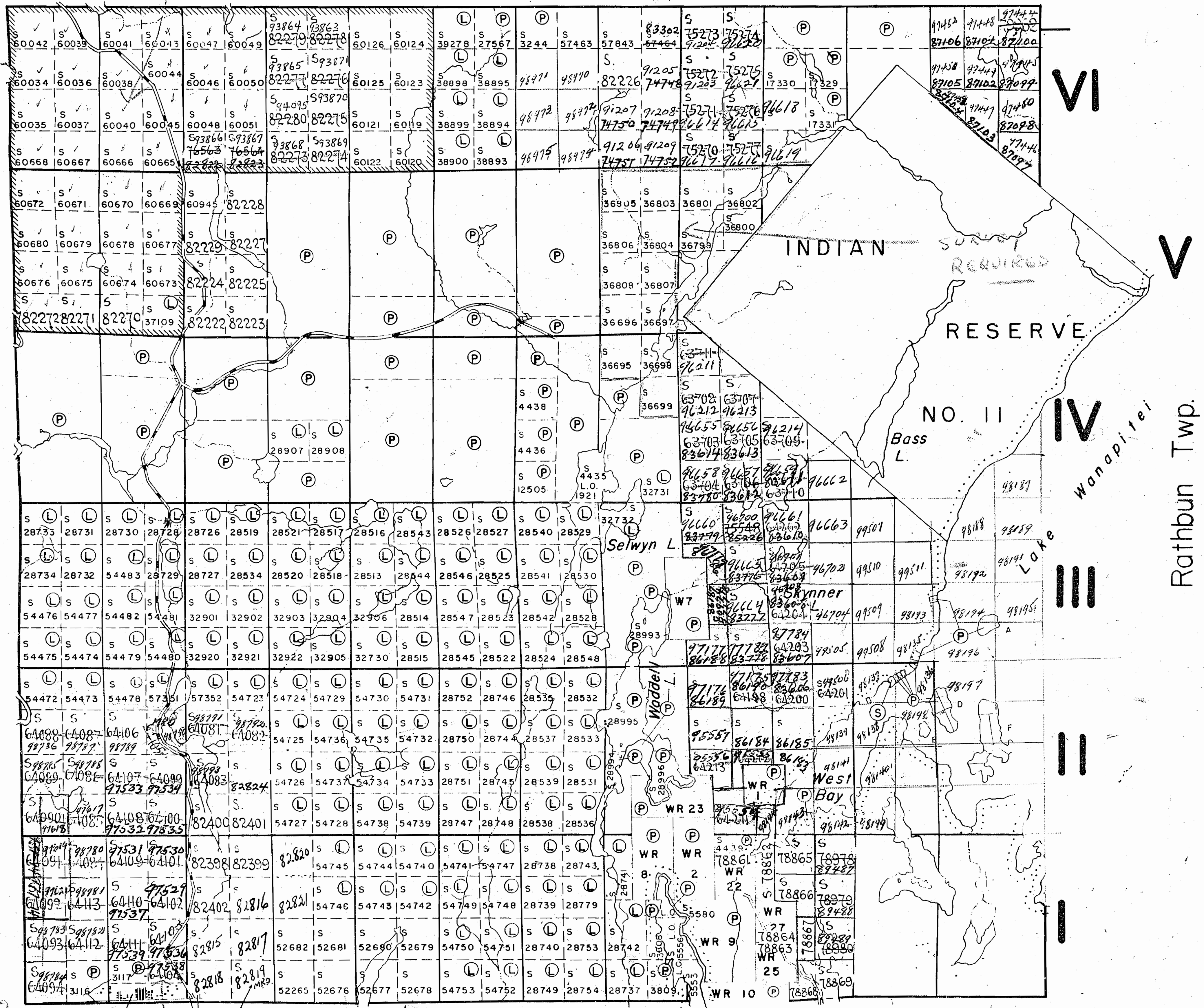
PLAN NO.- M-1027

DEPARTMENT OF MINES

—ONTARIO—

Wisner Twp.

Rathbun Twp.

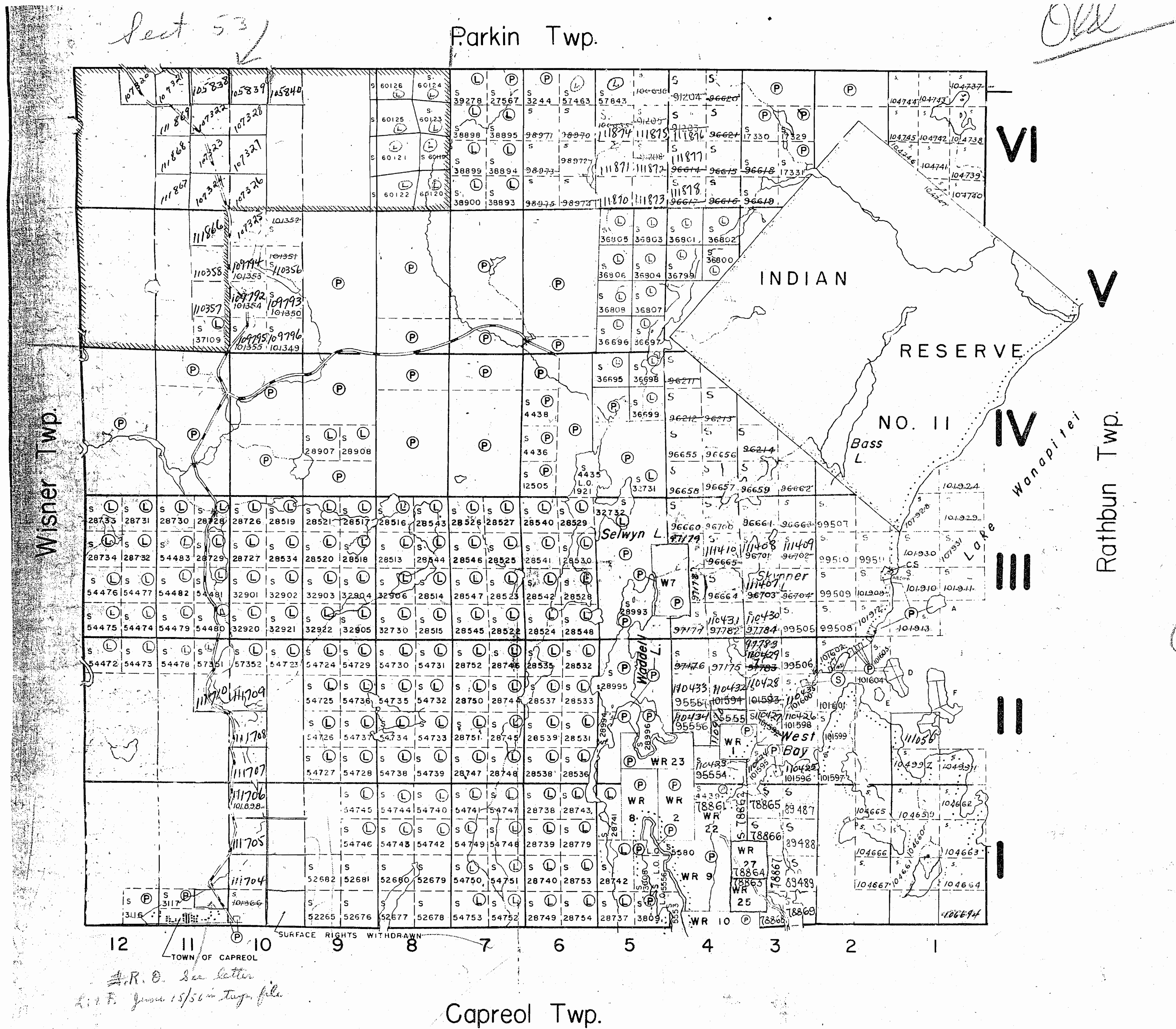


M.R.O. G.P.O. See R.F. letter in TWP. FILE June 13/56

SURFACE RIGHTS WITHDRAWN

TOWN OF CAPREOL

# Capreol Twp.



THE TOWNSHIP  
OF  
**NORMAN**  
DISTRICT OF  
SUDBURY  
MONTREAL RIVER  
MINING DIVISION  
SCALE: 1-INCH=40 CHAINS

**LEGEND**


PATENTED LAND	(P)
CROWN LAND SALE	(S) OR (C.S.)
LEASES	(L)
LOCATED LAND	Loc
LICENSE OF OCCUPATION	L.O.
MINING RIGHTS ONLY	M.R.O.
SURFACE RIGHTS ONLY	S.R.O.
ROADS	—
IMPROVED ROADS	—
KING'S HIGHWAYS	—
RAILWAYS	—
POWER LINES	—
MARSH OR MUSKEG	—
MINES	—

**NOTES**  
Part of Wanapitei  
Provincial Forest

STAKING ALLOWED AS IN UNSUBDIVIDED TOWNSHIPS  
IN CON. 5, LOTS 11 AND 12; CON. 6, LOTS 8 TO 12

400' RESERVE TO DEPT. OF LANDS AND  
FORESTS SHOWN THUS—

*Part of Wanapitei  
Provincial Forest  
withdrawn from staking  
Nov. 23/56 Sect. 39 Sub (C)*



PLAN NO.- M-1027  
DEPARTMENT OF MINES  
—ONTARIO—

Parkin Twp.

THE TOWNSHIP OF  
OF

**NORMAN**

DISTRICT OF  
SUDBURY

SUDBURY  
MINING DIVISION

SCALE: 1-INCH=40 CHAINS

LEGEND

- PATENTED LAND Ⓟ
- CROWN LAND SALE C.S.
- LEASES Ⓛ
- LOCATED LAND Loc.
- LICENSE OF OCCUPATION L.O.
- MINING RIGHTS ONLY M.R.O.
- SURFACE RIGHTS ONLY S.R.O.
- ROADS —
- IMPROVED ROADS —
- KING'S HIGHWAYS —
- RAILWAYS —
- POWER LINES —
- MARSH OR MUSKEG \* \*
- MINES ⌘
- CANCELLED C.

NOTES

400' Surface Rights reservation around all  
Lakes & Rivers

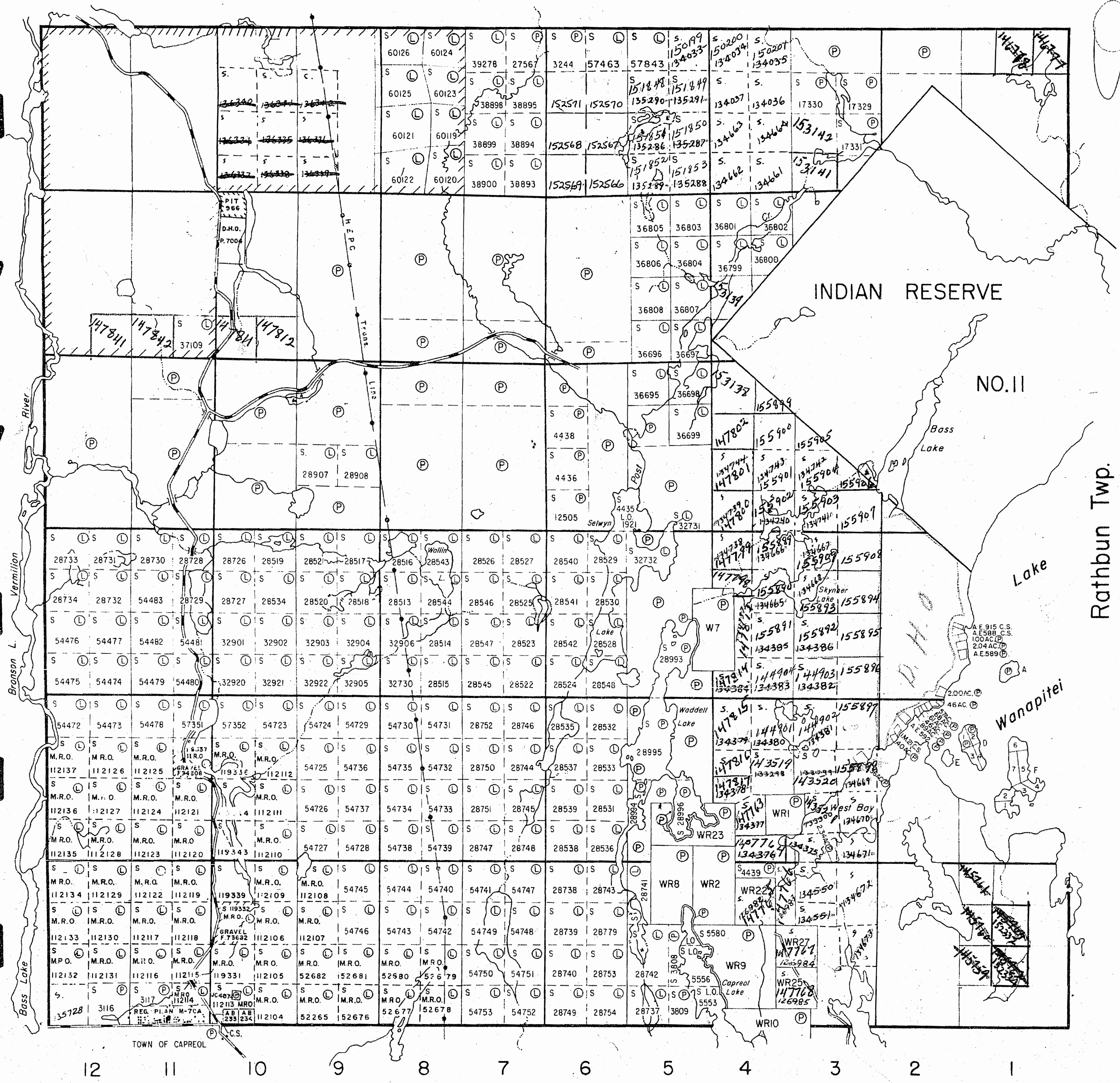
Staking allowed as in UNSUBDIVIDED TWP.  
in CON. 5, Lots 11 & 12; CON. 6, Lots 8 & 12.

July 30/68

VI  
V  
IV  
III  
II  
I

Wisner Twp.

Rathbun Twp.



Capreol Twp.

PLAN NO.- M.1027

DEPARTMENT OF MINES

— ONTARIO —

Parkin Twp.

THE TOWNSHIP OF  
OF

# NORMAN

DISTRICT OF  
SUDBURY

SUDBURY  
MINING DIVISION

SCALE: 1-INCH=40 CHAINS

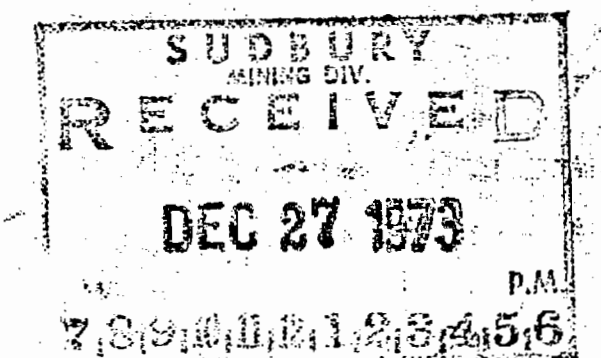
## LEGEND

- PATENTED LAND Ⓟ
- CROWN LAND SALE C.S.
- LEASES Ⓛ
- LOCATED LAND Loc.
- LICENSE OF OCCUPATION L.O.
- MINING RIGHTS ONLY M.R.O.
- SURFACE RIGHTS ONLY S.R.O.
- ROADS — — — — —
- IMPROVED ROADS = = = = =
- KING'S HIGHWAYS — + — + — + —
- RAILWAYS — [ ] — [ ] — [ ]
- POWER LINES — [ ] — [ ] — [ ]
- MARSH OR MUSKÉG [ \* ] [ \* ] [ \* ]
- MINES X
- CANCELLED C.

## NOTES

40' Surface Rights reservation around all  
Lakes & Rivers

Staking allowed as in UNSUBDIVIDED TWP.  
in CON. 5, Lots 11 & 12; CON. 6, Lots 8 to 12.



# NORMAN

PLAN NO. - M.1027

ONTARIO

MINISTRY OF NATURAL RESOURCES

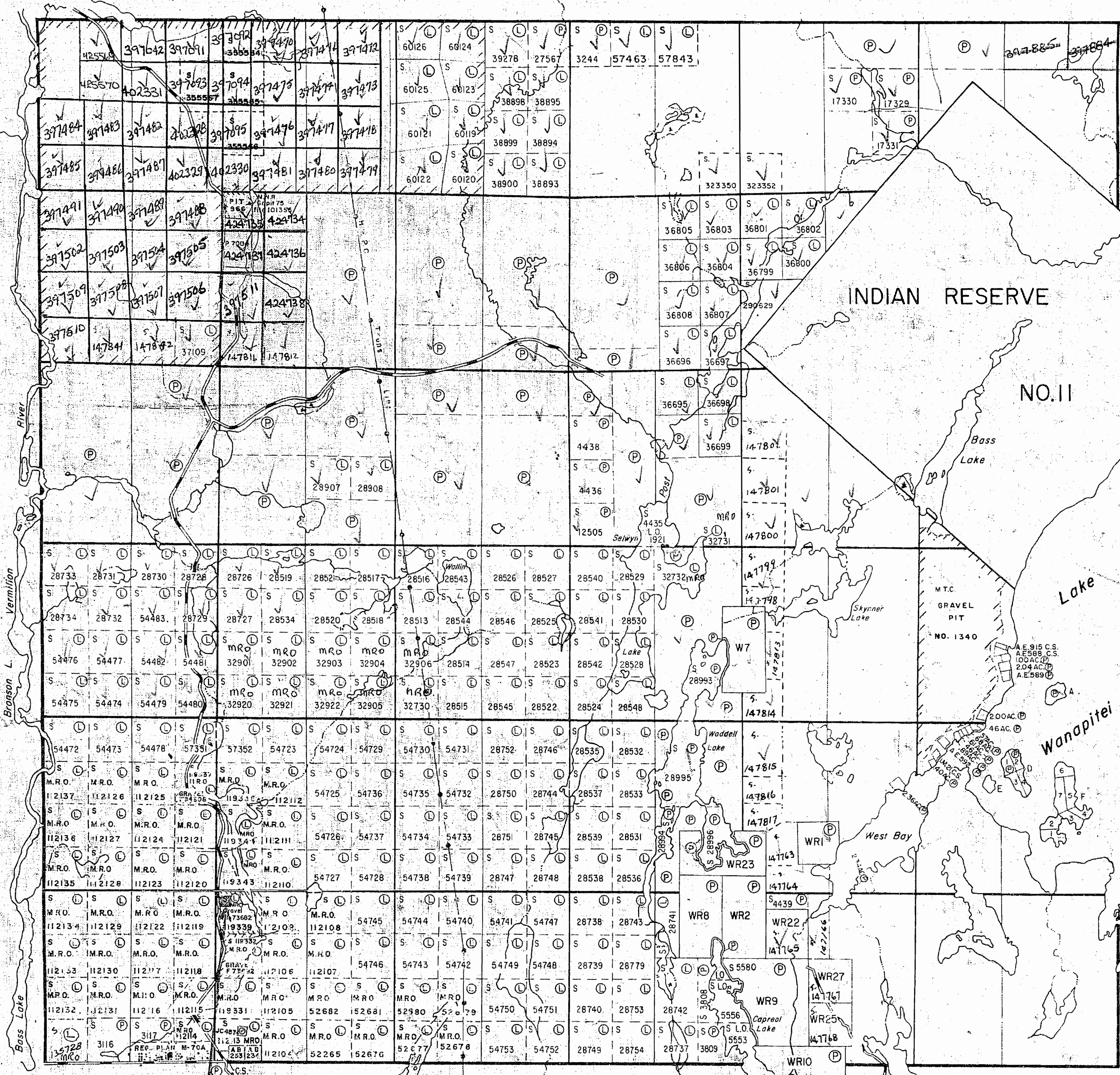
SURVEYS AND MAPPING BRANCH

VI  
V  
IV  
III  
II  
I

Wisner Twp.

Rathbun Twp.

Capreol Twp.



12 11 10 9 8 7 6 5 4 3 2 1

TOWN OF CAPREOL  
7060 (15/76)  
11 Q.P. # 75

# NORMAN

DISTRICT OF  
SUDBURY

SUDBURY  
MINING DIVISION


SCALE: 1-INCH=40 CHAINS

### LEGEND

- PATENTED LAND ● or (P)
- CROWN LAND SALE C.S.
- LEASES (L)
- LOCATED LAND Loc.
- LICENSE OF OCCUPATION L.O.
- MINING RIGHTS ONLY M.R.O.
- SURFACE RIGHTS ONLY S.R.O.
- ROADS —————
- IMPROVED ROADS —————
- KING'S HIGHWAYS —————
- RAILWAYS —————
- POWER LINES —————
- MARSH OR MUSKEG \* \*
- MINES X
- CANCELLED C.
- PATENTED S.R.O. ●

### NOTES

- 400' surface rights reservation along the shores of all lakes and rivers.
- Staking in Con.5, Lots 11 & 12, Con.6, Lots 8 to 12 allowed as in unsubdivided township.
- SAND and GRAVEL RESERVES
- (1) M.T.C. Gravel Pit No. 1340
- (2) M.N.R. Gravel Pit 75 F. 101355
- (3) Gravel. File. 94308
- (4) " " 73682
- LAND UNDER LAKE WANAPITEI WITHDRAWN FROM STAKING NOV. 16/76
- ISLANDS IN LAKE WANAPITEI WITHDRAWN FROM STAKING UNDER SEC. 38 (C) THE MINING ACT R.S.O. 1970 NOV. 23, 1976



# NORMAN

## PLAN NO.- M.1027

WISNER TP. - M.1185

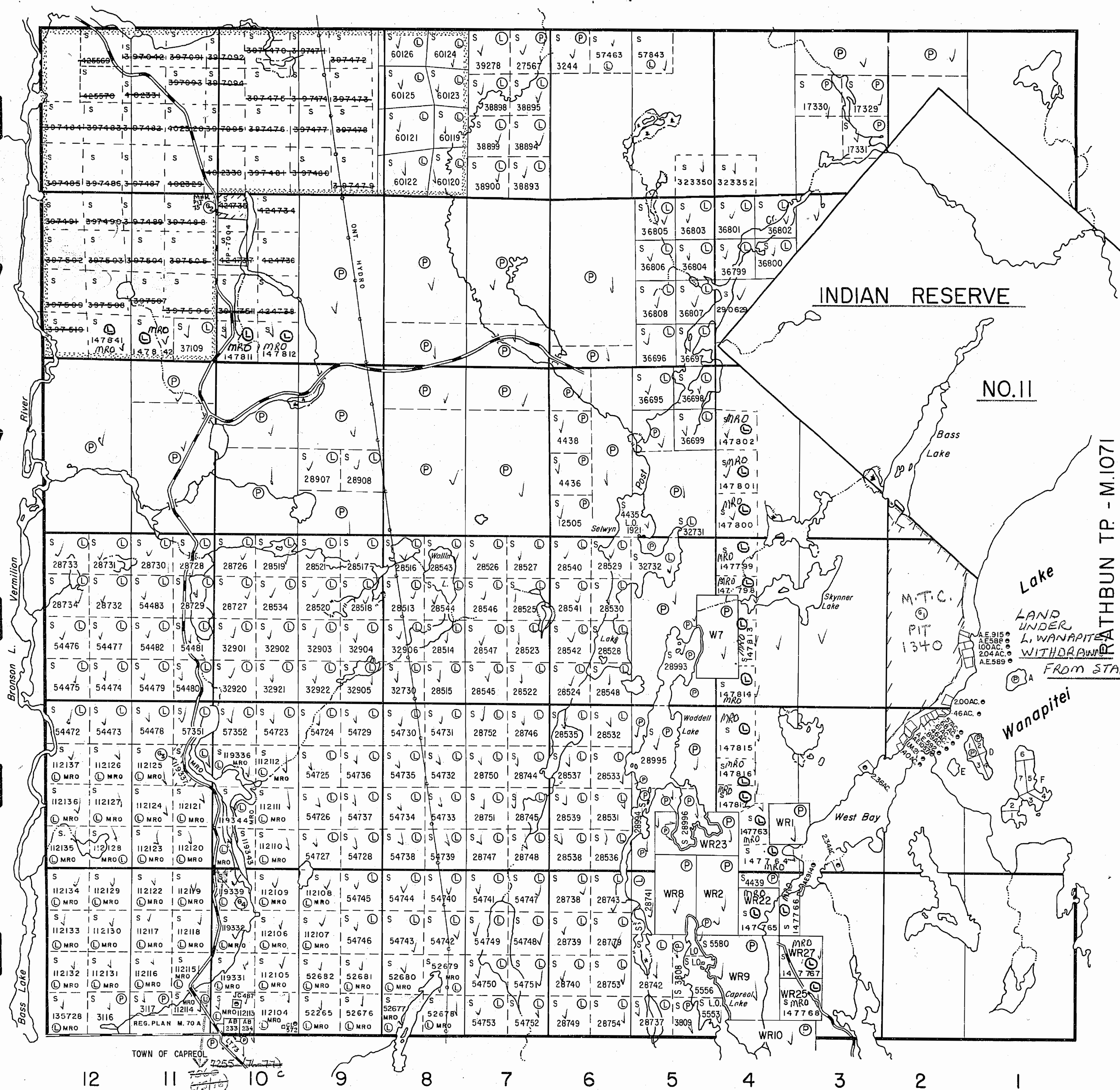
KATHBUN TP. - M.1071

VI

V

IV

12 11 10 9 8 7 6 5 4 3 2 1



TOWN OF CAPREOL

PARKIN TR. - M.1049

THE TOWNSHIP OF NORMAN

DISTRICT OF SUDBURY

SUDBURY MINING DIVISION

SCALE: 1-INCH=40 CHAINS

LEGEND

- PATENTED LAND ● or ⊙
- CROWN LAND SALE C.S.
- LEASES ⊙
- LOCATED LAND Loc.
- LICENSE OF OCCUPATION L.O.
- MINING RIGHTS ONLY M.R.O.
- SURFACE RIGHTS ONLY S.R.O.
- ROADS —
- IMPROVED ROADS —
- KING'S HIGHWAYS —
- RAILWAYS —
- POWER LINES —
- MARSH OR MUSKEG —
- MINES —
- CANCELLED —
- PATENTED S.R.O. —

NOTES

400' surface rights reservation along the shores of all lakes and rivers.

Staking in Con. 5, Lots 11 & 12, Con. 6, Lots 8 to 12 allowed as in unsubdivided township.

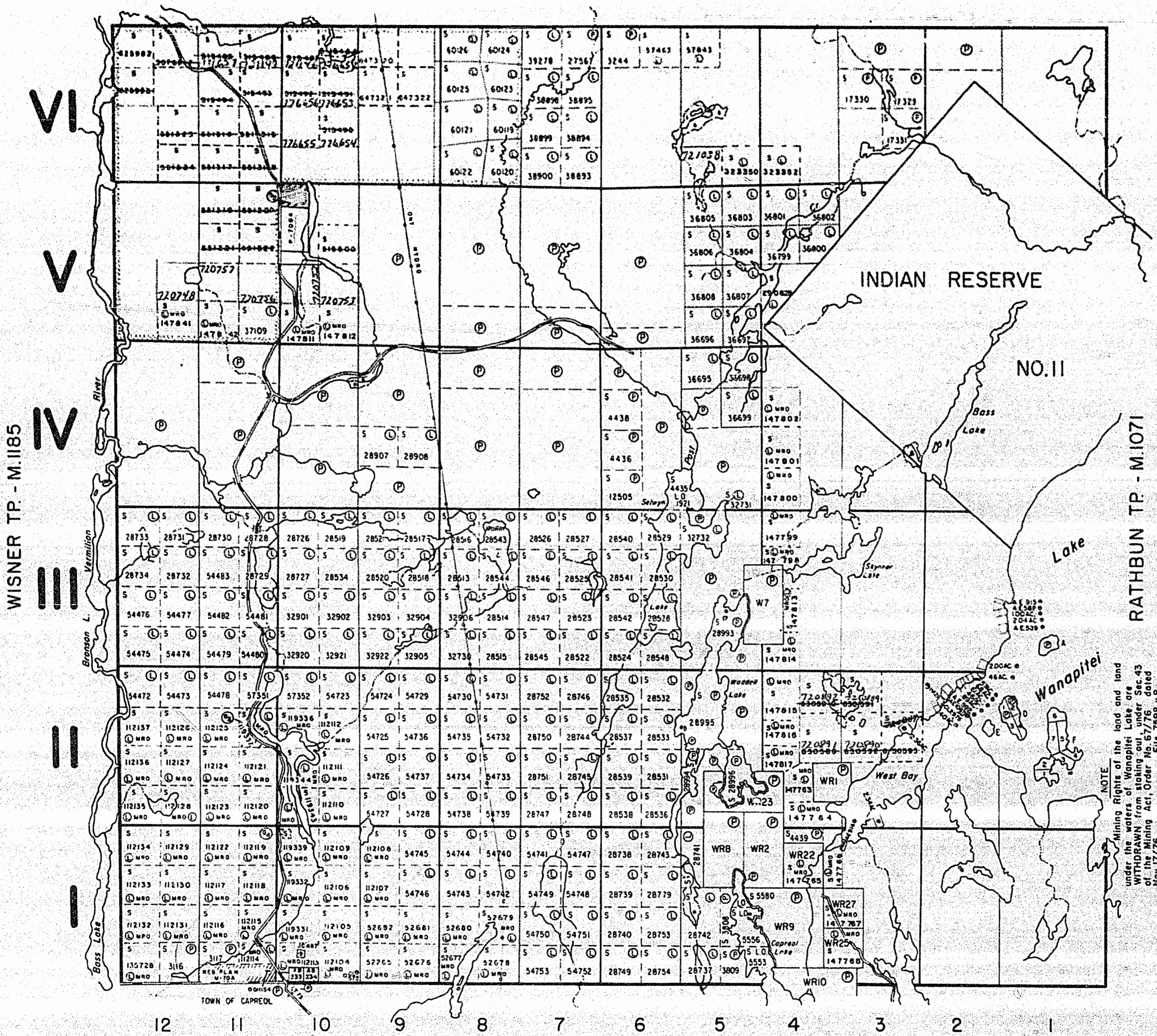
SAND and GRAVEL RESERVES

- ⊙ M.N.R. Gravel Pit 75 F. 101355
- ⊙ Gravel Pit 6, 94308
- ⊙ 73662
- P. 7004 - See Norman Land Roll (Lot 16 Con. 5)
- 24.071 ac. M.T.C.
- Location C.L. 3550 (Lots 1-4 Con. 1) 116.530-542

\* IN SERVICE 1983 07 19 - JRM

NORMAN PLAN NO. - M.1027

ONTARIO MINISTRY OF NATURAL RESOURCES SURVEYS AND MAPPING BRANCH



NOTE  
Mining Rights of the land and land under the waters of Wanapitei Lake are WITHDRAWN from staking out, under Sec. 43 of the Mining Act, Order No. 67/76 dated Nov. 17/76.



# NORMAN

DISTRICT OF SUDBURY

SUDBURY MINING DIVISION

SCALE: 1-INCH=40 CHAINS

## LEGEND

PATENTED LAND	● or ⊙
CROWN LAND SALE	C.S.
LEASES	⊙
LOCATED LAND	Loc.
LICENSE OF OCCUPATION	L.O.
MINING RIGHTS ONLY	M.R.O.
SURFACE RIGHTS ONLY	S.R.O.
ROADS	—
IMPROVED ROADS	—
KING'S HIGHWAYS	—
RAILWAYS	—
POWER LINES	—
MARSH OR MUSKEG	—
MINES	✕
CANCELLED	C.
PATENTED S.R.O.	⊙

## NOTES

400' surface rights reservation along the shores of all lakes and rivers.

Staking in Con. 5, Lots 11 & 12, Con. 6, Lots 8 to 12 allowed as in unsubdivided township.

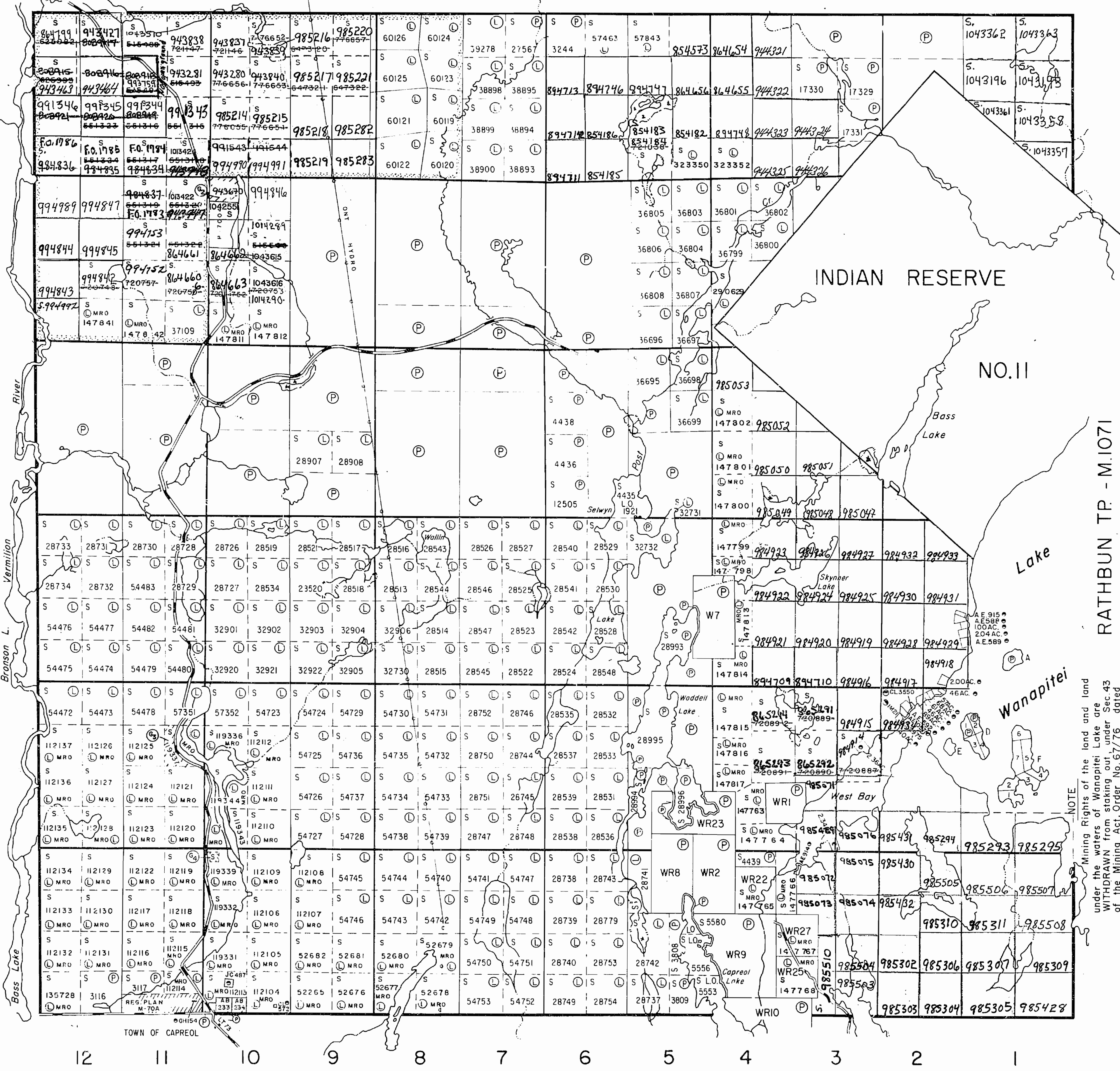
### SAND and GRAVEL RESERVES

- Ⓜ M.N.R. Gravel Pit 75 F. 101355
- Ⓝ Gravel File. 94308
- Ⓞ " " 73682

*EXPIRED MAP*

**NORMAN**  
PLAN NO. - M.1027


VI  
V  
IV  
III  
II



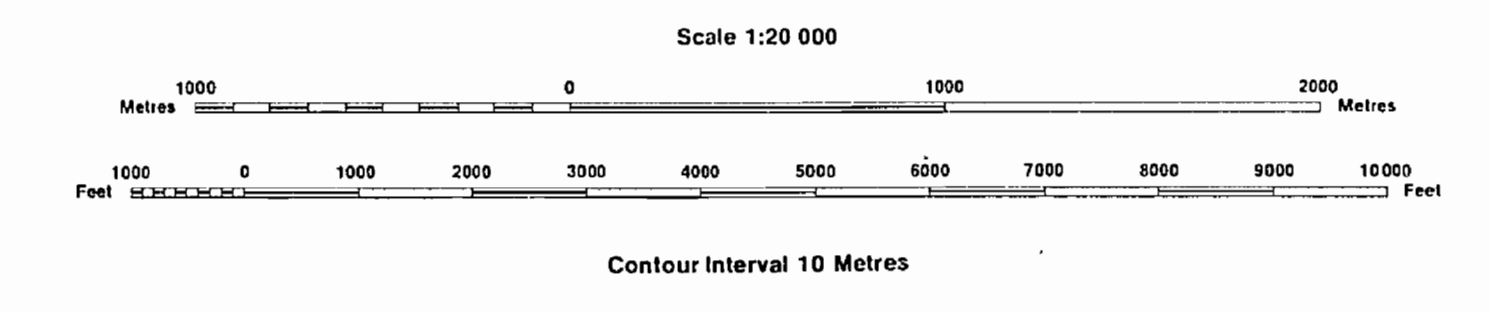
NOTE  
Mining Rights of the land and land under the waters of Wanapitei Lake are WITHDRAWN from staking out under Sec. 43 of the Mining Act, Order No. 67776 dated Nov. 17/76. File 7598 v.9.

**INDEX TO LAND DISPOSITION**

PLAN  
**G-4092**  
 TOWNSHIP  
**NORMAN**



M.N.R. ADMINISTRATIVE DISTRICT  
**SUDBURY**  
 MINING DIVISION  
**SUDBURY**  
 LAND TITLES/REGISTRY DIVISION  
**SUDBURY**



**AREAS WITHDRAWN FROM DISPOSITION**

MRO - Mining Rights Only  
 SRO - Surface Rights Only  
 M+S - Mining and Surface Rights

Description	Order No.	Date	Disposition	File
-------------	-----------	------	-------------	------

**SYMBOLS**

- Boundary
- Township, Meridian, Baseline
- Road allowance; surveyed shoreline
- Lot/Concession; surveyed/unsurveyed
- Parcel; surveyed/unsurveyed
- Right-of-way; road/railway/utility
- Reservation
- Cliff, Pit, Pile
- Contour: Interpolated, Approximate, Depression
- Control point (horizontal)
- Flooded land
- Mine head frame
- Pipeline (above ground)
- Railway; single track/double track/abandoned
- Road; highway, county, township access, trail, bush
- Shoreline (original)
- Transmission line
- Wooded area

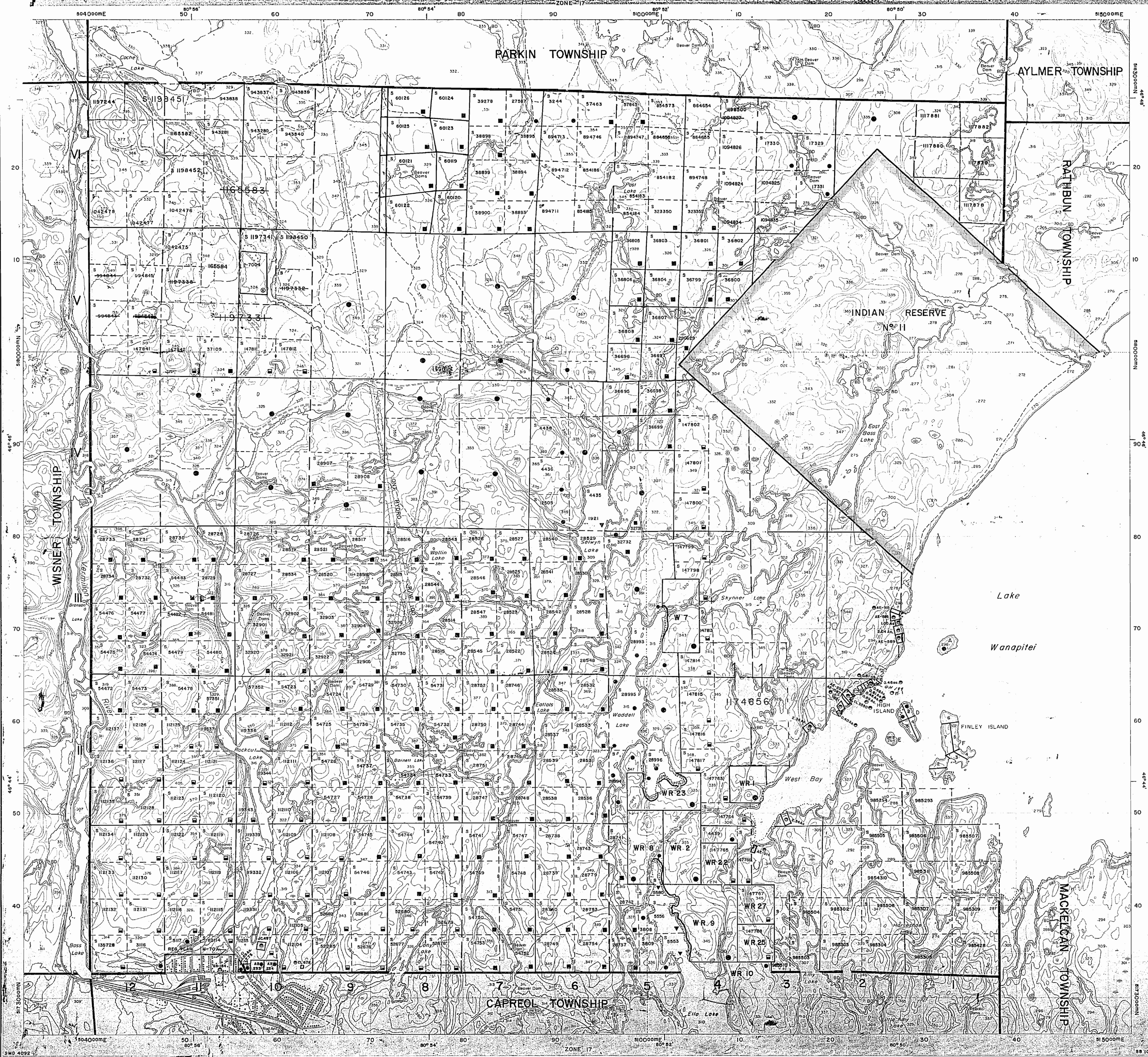
**NOTES**

STAKING IN CON. 5, LOTS 11 & 12, CON. 6, LOTS 8 TO 12 ALLOWED AS IN UNSUBDIVIDED TOWNSHIP.  
 MINING RIGHTS OF THE LAND AND LAND UNDER THE WATERS OF WANAPITEI LAKE ARE WITHDRAWN FROM STAKING OUT, UNDER Sec. 43 OF THE MINING ACT, ORDER N° 67/76 DATED NOV. 17/76. FILE 7598 V.9

**DISPOSITION OF CROWN LANDS**

- Patent: Surface & Mining Rights, Surface Rights Only, Mining Rights Only
- Lease: Surface & Mining Rights, Surface Rights Only, Mining Rights Only
- Licence of Occupation
- Order-in-Council
- Cancelled
- Reservation
- Sand & Gravel

THE INFORMATION THAT APPEARS ON THIS MAP HAS BEEN COMPILED FROM VARIOUS SOURCES, AND ACCURACY IS NOT GUARANTEED. THOSE WISHING TO STAKE MINING CLAIMS SHOULD CONSULT WITH THE MINING RECORDER, MINISTRY OF NORTHERN DEVELOPMENT AND MINES, FOR ADDITIONAL INFORMATION ON THE STATUS OF THE LANDS SHOWN HEREON.



NORMAN TWP

G-4092



Ministry of Natural Resources

Ministry of Northern Development and Mines

Ontario

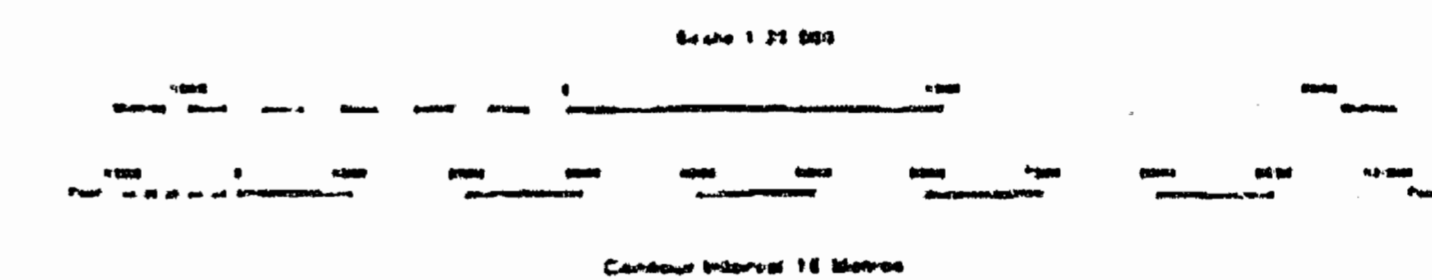
REVISED APRIL 17, 1998

### INDEX TO LAND DISPOSITION

PLAN  
G-4092  
TOWNSHIP

M.N.R. ADMINISTRATIVE DISTRICT  
SUDBURY  
MINING DIVISION  
SUDBURY  
LAND TITLE/REGISTRY DIVISION  
SUDBURY

### NORMAN



### AREAS WITHDRAWN FROM DISPOSITION

M.R.O. - MINING RIGHTS ONLY  
S.R.O. - SURFACE RIGHTS ONLY  
M+S - MINING AND SURFACE RIGHTS

Description	Order No.	Date	Disposition	File
① Sec. 35	W-5-2400	26/05/00	M+S	195150

### SYMBOLS

SYMBOLS	
Boundary	
Township, Meridian, Baseline	
Road allowance, surveyed	
unsurveyed	
Lot Concession, surveyed	
unsurveyed	
Parcel, surveyed	
unsurveyed	
Right-of-way, road	
railway	
utility	
Reservation	
Crest, Pit, Pie	
Contour	
Interpolated	
Approximate	
Depression	
Control point (horizontal)	
Flooded land	
Mine head frame	
Pipeline (above ground)	
Railway, single track	
double track	
abandoned	
Road, highway, county, township	
access	
trail, bush	
Shoreline (original)	
Transmission line	
Wooded area	

### NOTES

STAKES IN CORNERS 11 & 12, CORNERS 10 & 11 ARE ALLOWED AS IN UNDIVIDED TOWNSHIP

MINING RIGHTS OF THE LAND AND LAND UNDER THE STAKES OF WAGANETI LAKE ARE WITHDRAWN FROM STAKES CUT UNDER BY 43 OF THE MINING ACT, ORDER N° 477/74 DATED NOV 17/76 FILE 7506 V 8

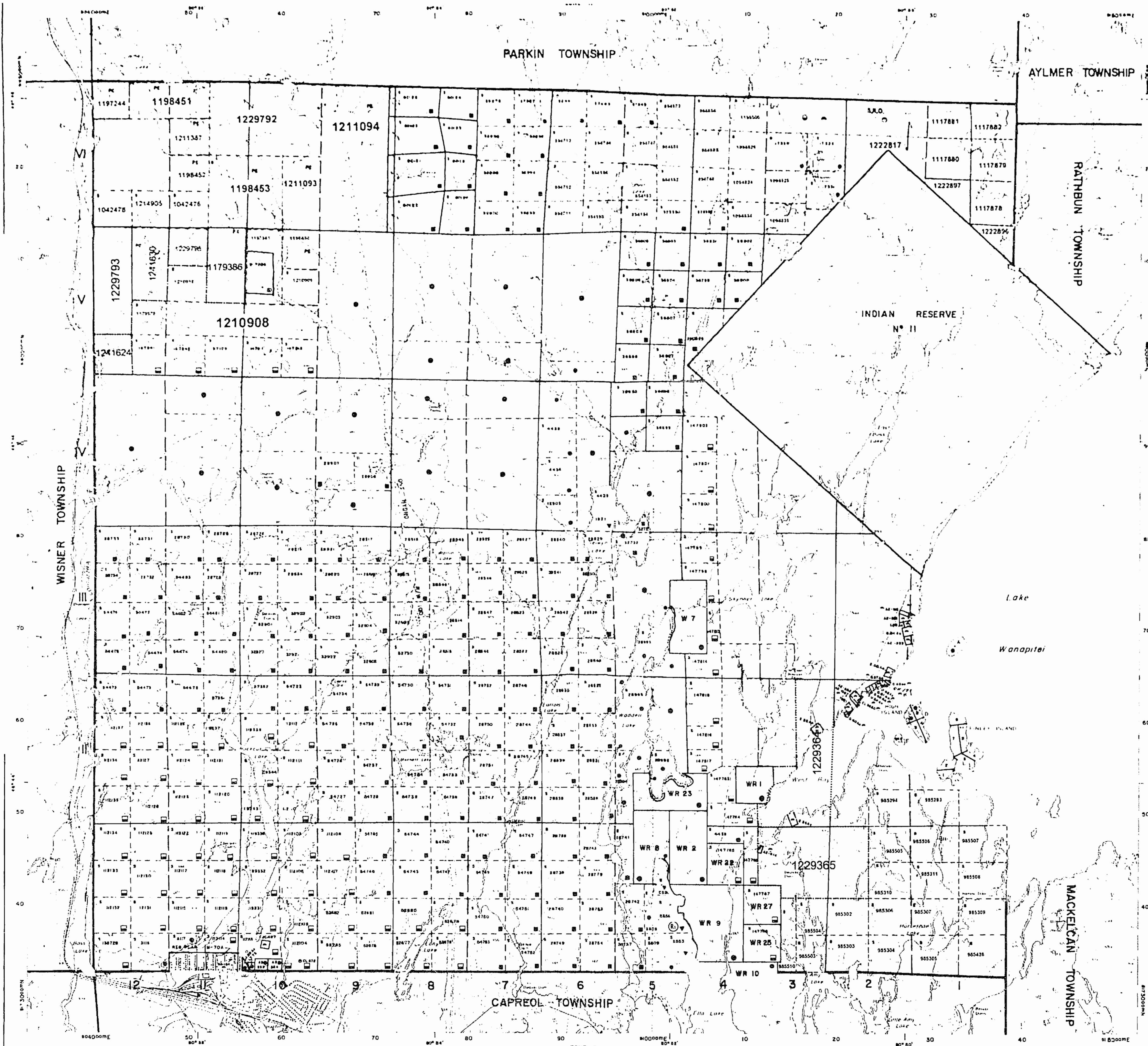
### DISPOSITION OF CROWN LANDS

JUNE 1, 1996 OPENINGS

Patent	
Surface & Mining Rights	
Surface Rights Only	
Mining Rights Only	
Lease	
Surface & Mining Rights	
Surface Rights Only	
Mining Rights Only	
Licence of Occupation	
Order-in-Council	
Cancelled	
Reservation	
Sand & Gravel	
LAND USE PERMIT	

N.80 ACRES OF LOT 2, CON 6 M.R.O.

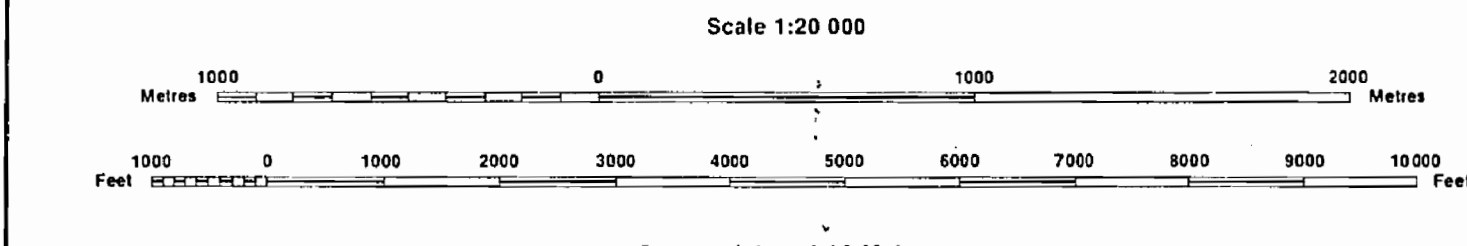
THE INFORMATION THAT APPEARS ON THIS MAP HAS BEEN COMPILED FROM VARIOUS SOURCES, AND ACCURACY IS NOT GUARANTEED. THOSE WISHING TO STAKE MINING CLAIMS SHOULD CONSULT WITH THE MINING RECORDER, MINISTRY OF NORTHERN DEVELOPMENT AND MINES FOR ADDITIONAL INFORMATION ON THE STATUS OF THE LANDS SHOWN HEREOF.



**INDEX TO LAND DISPOSITION**

PLAN  
**G-4092**  
 TOWNSHIP  
**NORMAN**

M.N.R. ADMINISTRATIVE DISTRICT  
**SUDBURY**  
 MINING DIVISION  
**SUDBURY**  
 LAND TITLES/REGISTRY DIVISION  
**SUDBURY**



**DATE OF ISSUE**  
**DEC 4 1985**  
**SUDBURY**  
**MINING RECORDER'S OFFICE**

**AREAS WITHDRAWN FROM DISPOSITION**  
 MRO - Mining Rights Only  
 SRO - Surface Rights Only  
 M+S - Mining and Surface Rights

**SYMBOLS**

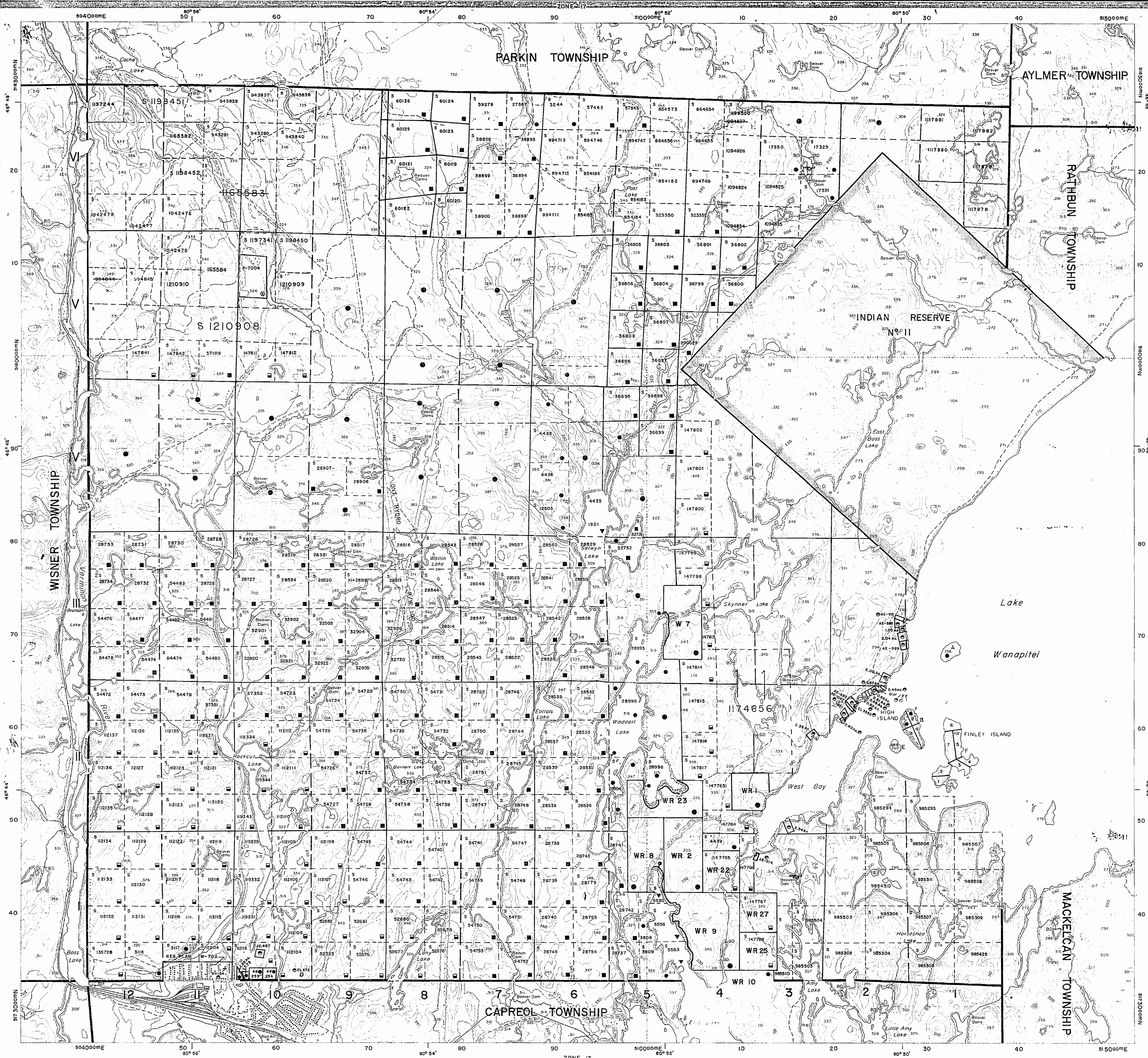
Description	Order No.	Date	Disposition	File
Boundary				
Township, Meridian, Baseline				
Road allowance; surveyed				
shoreline				
Lot/Concession; surveyed				
unsurveyed				
Parcel; surveyed				
unsurveyed				
Right-of-way; road				
railway				
utility				
Reservation				
Cliff, Pit, Fille				
Contour				
Interpolated				
Approximate				
Depression				
Control point (horizontal)				
Flooded land				
Mine head frame				
Pipeline (above ground)				
Railway; single track				
double track				
abandoned				
Road; highway, county, township				
access				
trail, bush				
Shoreline (original)				
Transmission line				
Wooded area				

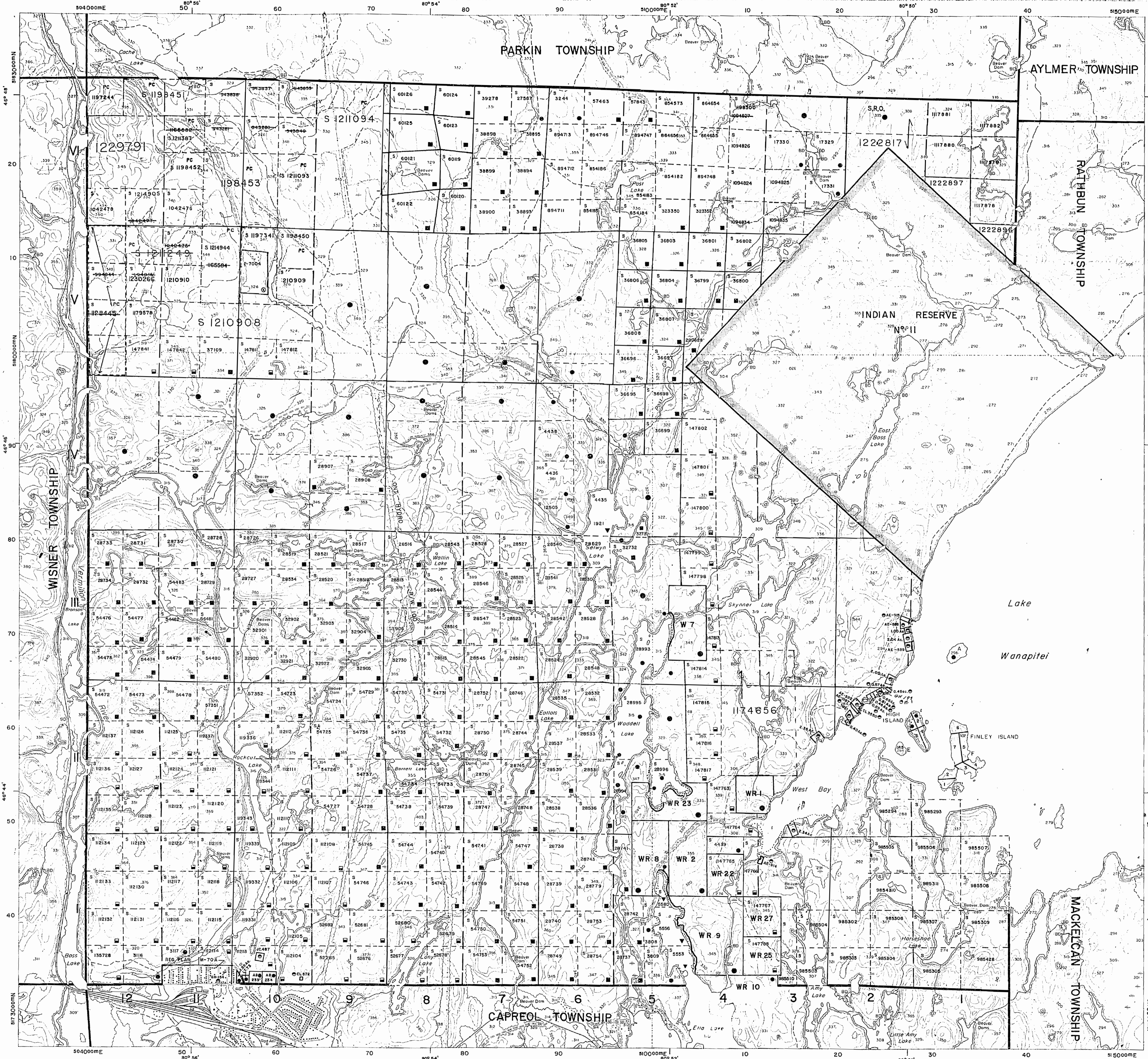
**NOTES**  
 STAKING IN CON. 5, LOTS 11 & 12, CON. 6, LOTS 8 TO 12 ALLOWED AS IN UNSUBDIVIDED TOWNSHIP.  
 MINING RIGHTS OF THE LAND AND LAND UNDER THE WATERS OF WANAPITEI LAKE ARE WITHDRAWN FROM STAKING OUT, UNDER S.40.43 OF THE MINING ACT, ORDER N° 677/76 DATED NOV. 17/76. FILE 7598 V.9

**DISPOSITION OF CROWN LANDS**

Patent	
Surface & Mining Rights	●
Surface Rights Only	○
Mining Rights Only	◐
Lease	
Surface & Mining Rights	■
Surface Rights Only	□
Mining Rights Only	◑
Licence of Occupation	▽
Order-in-Council	OC
Cancelled	⊙
Reservation	⊖
Sand & Gravel	⊕

THE INFORMATION THAT APPEARS ON THIS MAP HAS BEEN COMPILED FROM VARIOUS SOURCES, AND ACCURACY IS NOT GUARANTEED. THOSE WISHING TO STAKE MINING CLAIMS SHOULD CONSULT WITH THE MINING RECORDER, MINISTRY OF NORTHERN DEVELOPMENT AND MINES, FOR ADDITIONAL INFORMATION ON THE STATUS OF THE LANDS SHOWN HEREON.





**INDEX TO LAND DISPOSITION DATE OF ISSUE**

PLAN: G-4092  
 TOWNSHIP: NORMAN

JUN 02 1998  
 PROVINCIAL RECORDING OFFICE - SUDBURY

M.N.R. ADMINISTRATIVE DISTRICT: SUDBURY  
 MINING DIVISION: SUDBURY  
 LAND TITLES/REGISTRY DIVISION: SUDBURY

Scale 1:20 000

Metres: 0 1000 2000 3000 4000 5000 6000 7000 8000 9000 10000  
 Feet: 0 1000 2000 3000 4000 5000 6000 7000 8000 9000 10000

Contour Interval 10 Metres

**AREAS WITHDRAWN FROM DISPOSITION**

MRO - Mining Rights Only  
 SRO - Surface Rights Only  
 M + S - Mining and Surface Rights

Description	Order No.	Date	Disposition	File
-------------	-----------	------	-------------	------

**SYMBOLS**

- Boundary: Township, Meridian, Baseline
- Road allowance; surveyed, shoreline
- Lot/Concession; surveyed, unsurveyed
- Parcel; surveyed, unsurveyed
- Right-of-way; road, railway, utility
- Reservation
- Cliff, Pit, Pile
- Contour: Interpolated, Approximate, Depression
- Control point (horizontal)
- Flooded land
- Mine head frame
- Pipeline (above ground)
- Railway: single track, double track, abandoned
- Road; highway, county, township access, trail, bush
- Shoreline (original)
- Transmission line
- Wooded area

**NOTES**

STAKING IN CON. 5, LOTS 11 & 12, CON. 6, LOTS 8 TO 12 ALLOWED AS IN UNSUBDIVIDED TOWNSHIP.

MINING RIGHTS OF THE LAND AND LAND UNDER THE WATERS OF WANAPITEI LAKE ARE WITHDRAWN FROM STAKING OUT, UNDER Sec. 43 OF THE MINING ACT, ORDER N° 67/76 DATED NOV. 17/76. FILE 7598 V. 9

**DISPOSITION OF CROWN LANDS**

JUNE 1, 1996 OPENINGS

N.80 ACRES OF LOT 2, CON.6 M.R.O.

Disposition	Symbol
Patent	
Surface & Mining Rights	●
Surface Rights Only	○
Mining Rights Only	○
Lease	
Surface & Mining Rights	■
Surface Rights Only	■
Mining Rights Only	■
Licence of Occupation	▼
Order-in-Council	OC
Cancelled	○
Reservation	○
Sand & Gravel	○
Placer Claim	PC

THE INFORMATION THAT APPEARS ON THIS MAP HAS BEEN COMPILED FROM VARIOUS SOURCES, AND ACCURACY IS NOT GUARANTEED. THOSE WISHING TO STAKE MINING CLAIMS SHOULD CONSULT WITH THE MINING RECORDER, MINISTRY OF NORTHERN DEVELOPMENT AND MINES, FOR ADDITIONAL INFORMATION ON THE STATUS OF THE LANDS SHOWN HEREON.

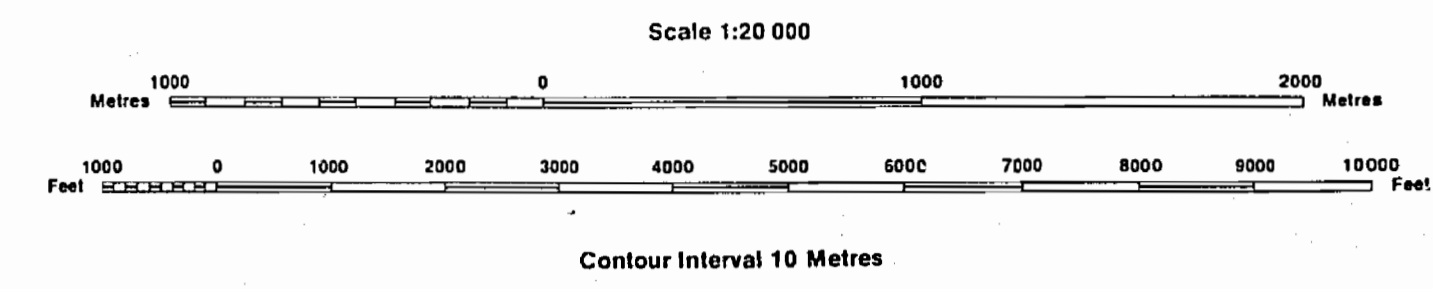


**INDEX TO LAND DISPOSITION**

PLAN  
G-4092  
TOWNSHIP

**NORMAN**

M.N.R. ADMINISTRATIVE DISTRICT  
**SUDBURY**  
MINING DIVISION  
**SUDBURY**  
LAND TITLES/REGISTRY DIVISION  
**SUDBURY**



**AREAS WITHDRAWN FROM DISPOSITION**

MRO - Mining Rights Only  
SRO - Surface Rights Only  
M+S - Mining and Surface Rights

Description	Order No.	Date	Disposition	File
-------------	-----------	------	-------------	------

**SYMBOLS**

- Boundary
  - Township, Meridian, Baseline
  - Road allowance: surveyed
  - shoreline
  - Lot/Concession: surveyed
  - unsurveyed
- Parcel: surveyed
- unsurveyed
- Right-of-way: road
- railway
- utility
- Reservation
- Cliff, Pit, Pile
- Contour
  - Interpolated
  - Approximate
  - Depression
- Control point (horizontal)
- Flooded land
- Mine head frame
- Pipeline (above ground)
- Railway: single track
- double track
- abandoned
- Road; highway, county, township
- access
- trail, bush
- Shoreline (original)
- Wooded area

**NOTES**

STAKING IN CON. 5, LOTS 11 & 12, CON. 6, LOTS 8 TO 12 ALLOWED AS IN UNSUBDIVIDED TOWNSHIP.

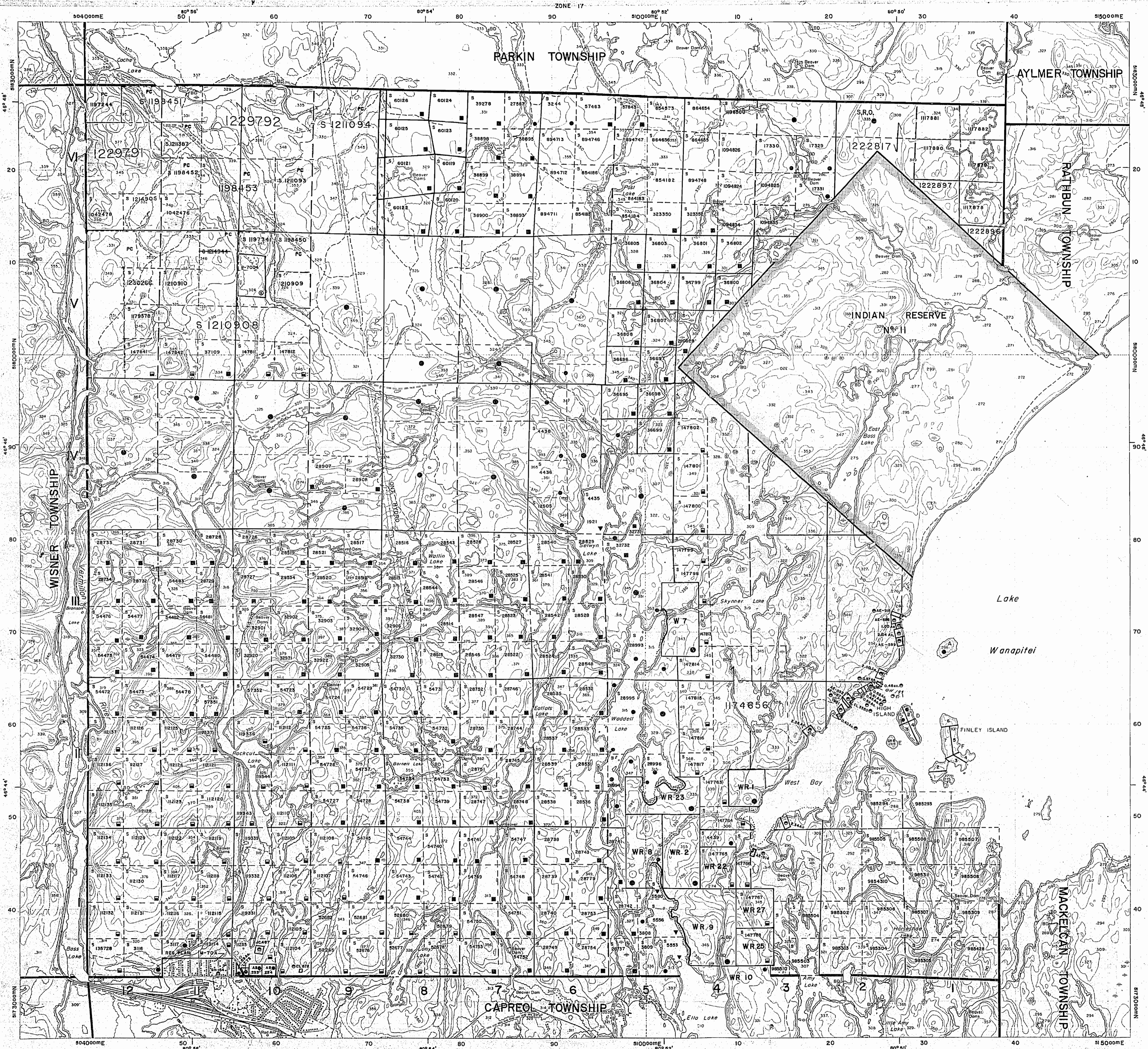
MINING RIGHTS OF THE LAND AND LAND UNDER THE WATERS OF WANAPITEI LAKE ARE WITHDRAWN FROM STAKING OUT, UNDER Sec. 43 OF THE MINING ACT, ORDER N<sup>o</sup> 67/76 DATED NOV. 17/76. FILE 7558 V.9

**DISPOSITION OF CROWN LANDS**

JUNE 1, 1996 OPENINGS

- Patent
  - Surface & Mining Rights
  - Surface Rights Only
  - Mining Rights Only
- Lease
  - Surface & Mining Rights
  - Surface Rights Only
  - Mining Rights Only
- Licence of Occupation
- Order-in-Council
- Cancelled
- Reservation
- Sand & Gravel
- Piecer Claim

THE INFORMATION THAT APPEARS ON THIS MAP HAS BEEN COMPILED FROM VARIOUS SOURCES AND ACCURACY IS NOT GUARANTEED. THOSE WISHING TO STAKE MINING CLAIMS SHOULD CONSULT WITH THE MINING RECORDER, MINISTRY OF NORTHERN DEVELOPMENT AND MINES, FOR ADDITIONAL INFORMATION ON THE STATUS OF THE LANDS SHOWN HEREON.



Parkin Twp.

THE TOWNSHIP OF  
OF

**NORMAN**

DISTRICT OF  
SUDBURY

SUDBURY  
MINING DIVISION

SCALE: 1-INCH=40 CHAINS

LEGEND

PATENTED LAND	Ⓟ
CROWN LAND SALE	C.S.
LEASES	Ⓛ
LOCATED LAND	Loc.
LICENSE OF OCCUPATION	L.O.
MINING RIGHTS ONLY	M.R.O.
SURFACE RIGHTS ONLY	S.R.O.
ROADS	—
IMPROVED ROADS	—
KING'S HIGHWAYS	—
RAILWAYS	—
POWER LINES	—
MARSH OR MUSKEG	—
MINES	Ⓜ
CANCELLED	C.

NOTES

400' Surface Rights reservation around all  
Lakes & Rivers

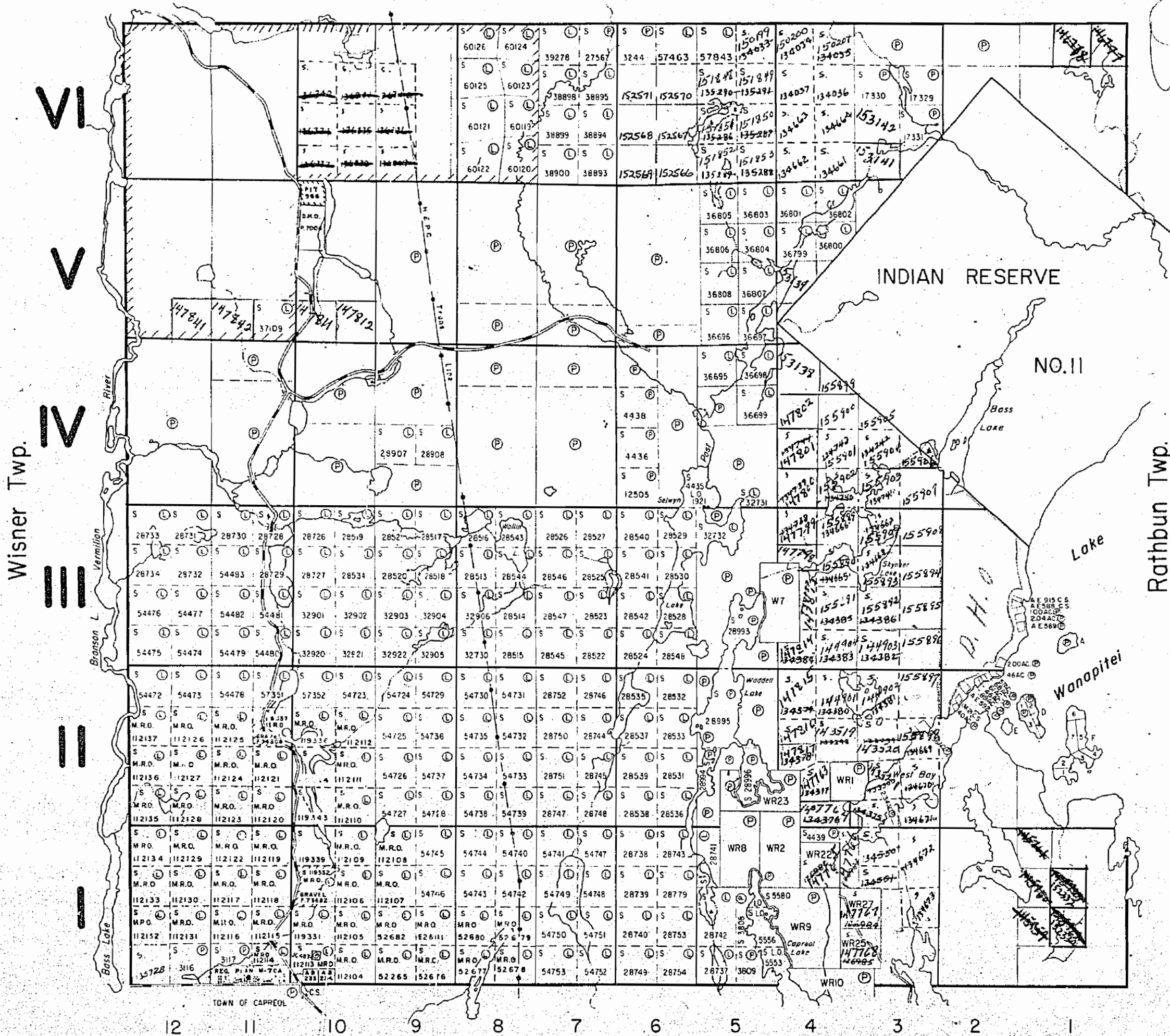
Staking allowed as in UNSUBDIVIDED TWP.  
in CON. 5, Lots 11 & 12; CON. 6, Lots 8 & 12.

July 30/68

PLAN NO. M.1027

DEPARTMENT OF MINES

— ONTARIO —



Capreol Twp.

Parkin Twp.

THE TOWNSHIP OF

# NORMAN

DISTRICT OF SUDBURY

SUDBURY MINING DIVISION

SCALE: 1-INCH=40 CHAINS

### LEGEND

PATENTED LAND	Ⓟ
CROWN LAND SALE	C.S.
LEASES	Ⓛ
LOCATED LAND	Loc
LICENSE OF OCCUPATION	L.O.
MINING RIGHTS ONLY	M.R.O.
SURFACE RIGHTS ONLY	S.R.O.
ROADS	—
IMPROVED ROADS	—
KING'S HIGHWAYS	—
RAILWAYS	—
POWER LINES	—
MARSH OR MUSKEG	—
MINES	Ⓜ
CANCELLED	C

### NOTES

This Twp. Lies Within The  
**WANAPITEI PROVINCIAL FOREST**

400' surface rights reservation around  
all lakes & rivers.

Staking allowed as in UNSUBDIVIDED TWP  
in CON. 5, Lots 11 & 12; CON. 6, Lots 8 to 12.

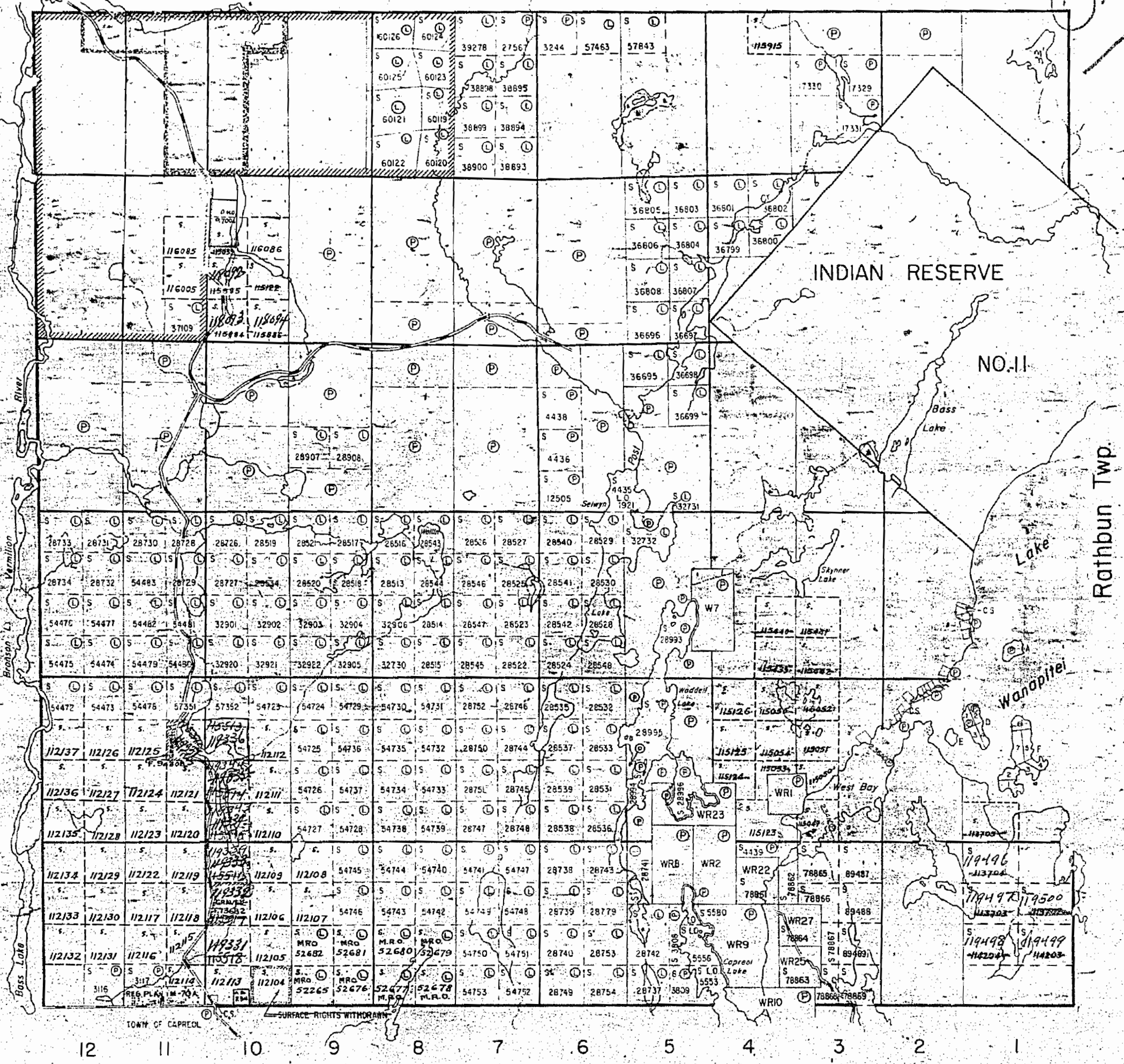
Staking may be carried out for any other mineral  
other than alluvial mineral under sec. 36(d)  
of the Mining Act shown thus: ~~XXXXXX~~  
Now Covered By Mg Lease 13544 Placer Only

PLAN NO. M.1027

DEPARTMENT OF MINES

— ONTARIO —

VI  
V  
IV  
III  
II  
I



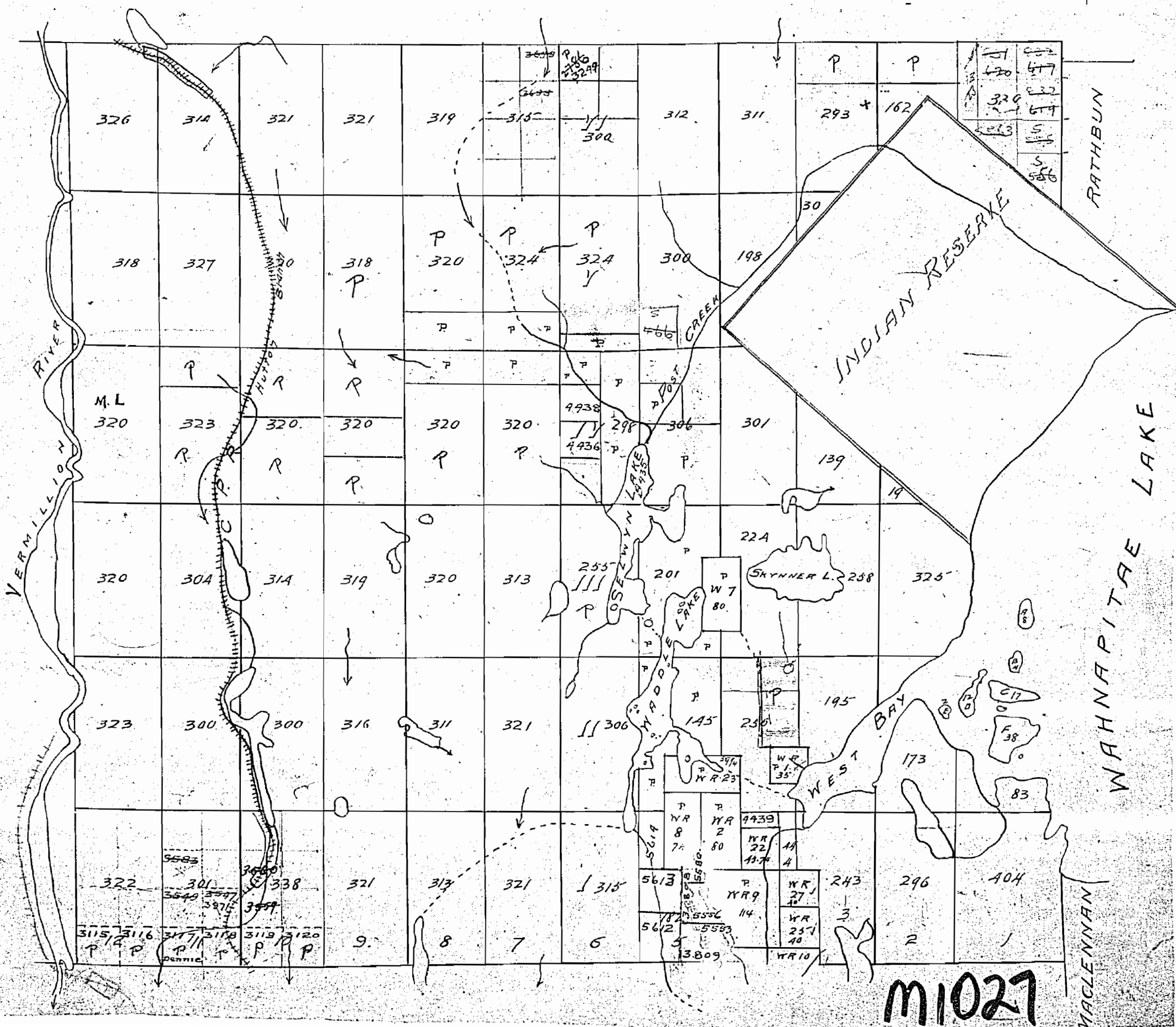
Capreol Twp.



1027

# NORMAN

Scale 40 Chains to an Inch



M1027

1027

No L.R. ✓

PARKIN TWP.

THE TOWNSHIP OF  
OF  
**NORMAN**

DISTRICT OF SUDBURY  
SUDBURY MINING  
DIVISION

SCALE: 1 INCH TO 40 CHAINS

**LEGEND**

- PATENTED LAND ..... (P)
- CROWN LAND SALE ..... (C)
- MINING LEASE ..... (M)
- LOCATED LAND ..... (L)
- LICENSE OF OCCUPATION ..... L.O.
- RAILWAY ..... (R)
- IMPROVED ROAD ..... (I)
- ROAD ..... (RD)

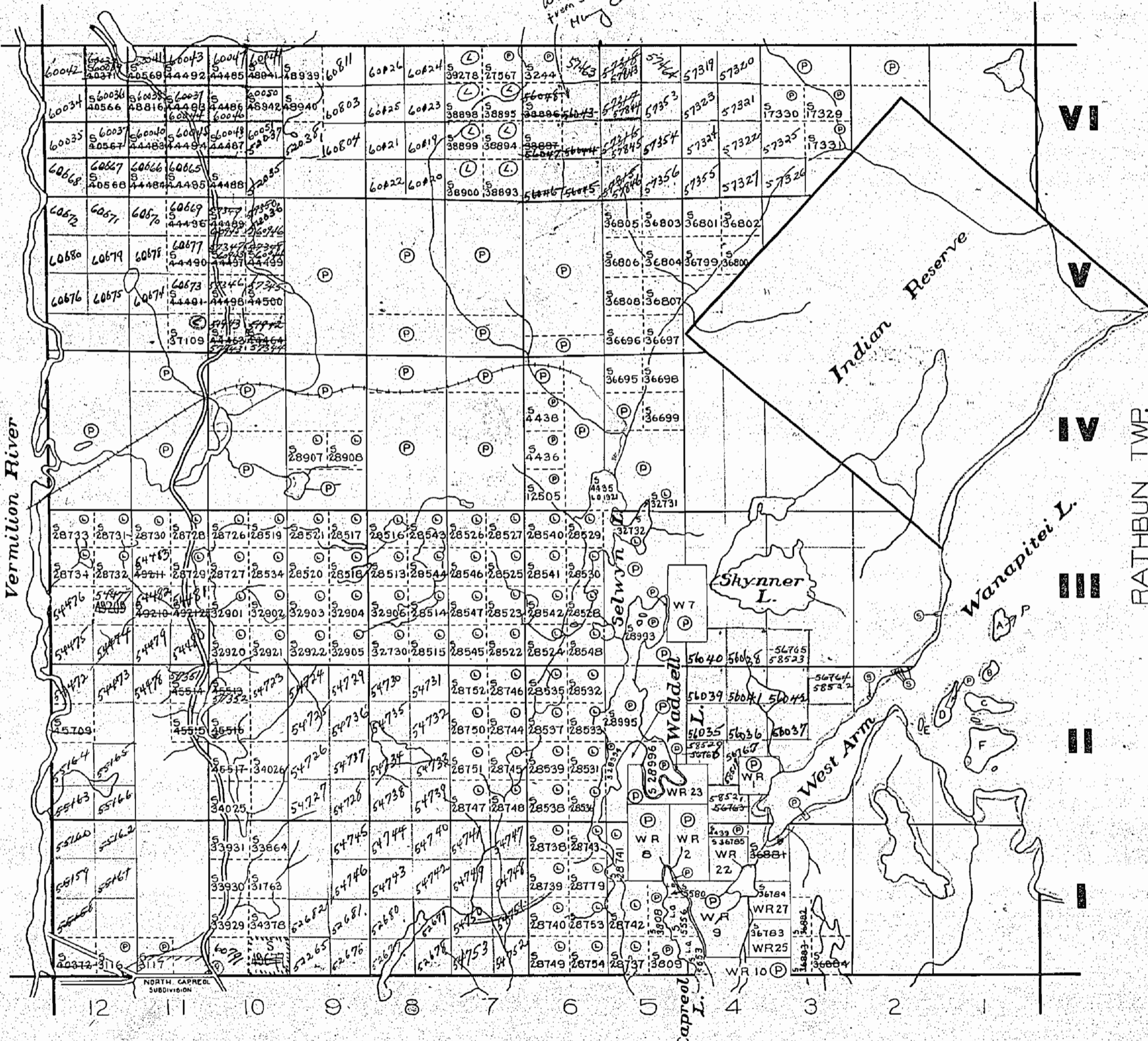
**NOTES**

STAKING ALLOWED AS IN UNSUBDIVIDED TOWNSHIPS IN CON. 5, LOTS 11 AND 12; CON. 6, LOTS 8 TO 12.


S.E. 1/4, 5 1/2 lot 10 con 1 - Mineral rights only

WISNER TWP.

Vermilion River



CAPREOL TWP.



M.1027

1027

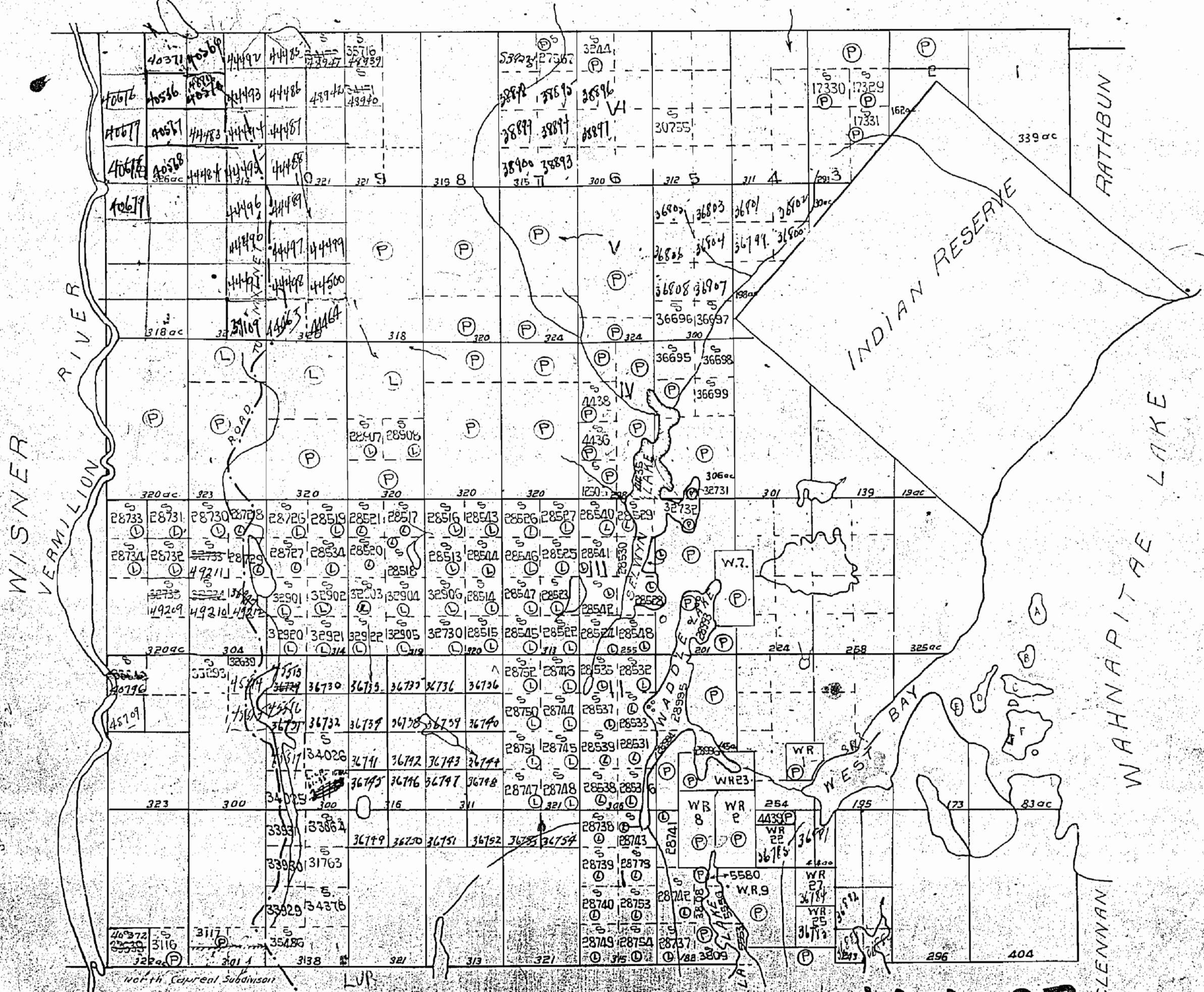
# NORMAN

SUDBURY DISTRICT

Scale 40 Chains to one Inch

No L.R.

PARKIN




CAPREOL

M. 1027

MACLENNAN

Parkin Twp.

*Wm. Brown  
Mining Co.*



THE TOWNSHIP  
OF

# NORMAN

DISTRICT OF  
SUDBURY

SUDBURY  
MINING DIVISION

SCALE: 1-INCH=40 CHAINS

### LEGEND

- PATENTED LAND (P)
- CROWN LAND SALE (S) OR C.S
- LEASES (L)
- LOCATED LAND (Loc)
- LICENSE OF OCCUPATION (L.O.)
- MINING RIGHTS ONLY (M.R.O.)
- SURFACE RIGHTS ONLY (S.R.O.)
- ROADS
- IMPROVED ROADS
- KING'S HIGHWAYS
- RAILWAYS
- POWER LINES
- MARSH OR MUSKEG
- MINES

### NOTES

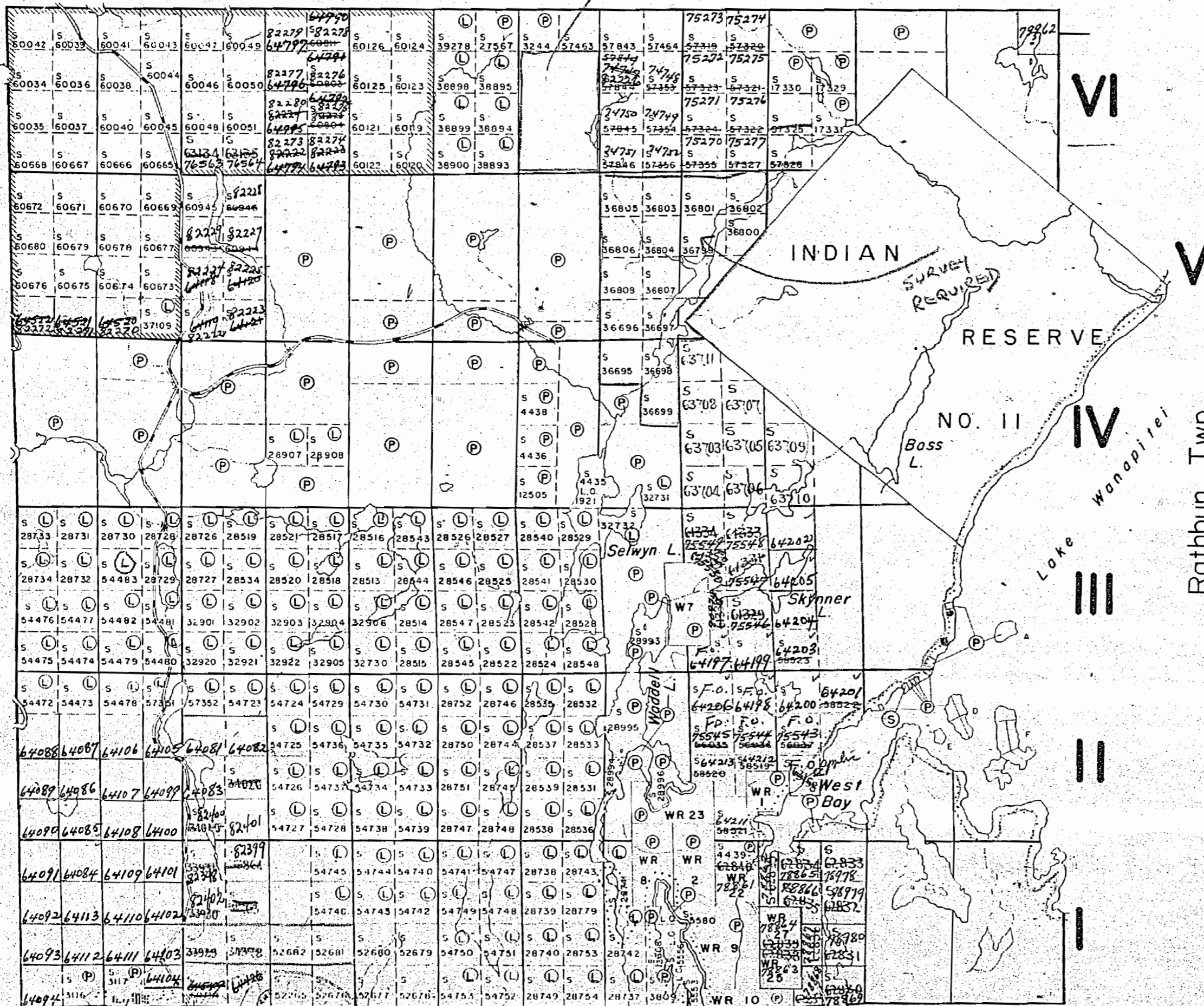
Part of Wanapitei  
Provincial Forest

STAKING ALLOWED AS IN UNSUBDIVIDED TOWNSHIPS  
IN CON 5, LOTS II AND 12; CON. 6, LOTS 8 TO 12  
200' RESERVE TO DEPT. OF LANDS AND  
FORESTS SHOWN THUS—

*S.E. 1/4, S 1/2 lot 10 Con. 1  
Mining rights only  
— 400' Res*

Wisner Twp.

Rathbun Twp.



12 11 10 9 8 7 6 5 4 3 2 1

TOWN OF CAPREOL

Capreol Twp.

# M.1027

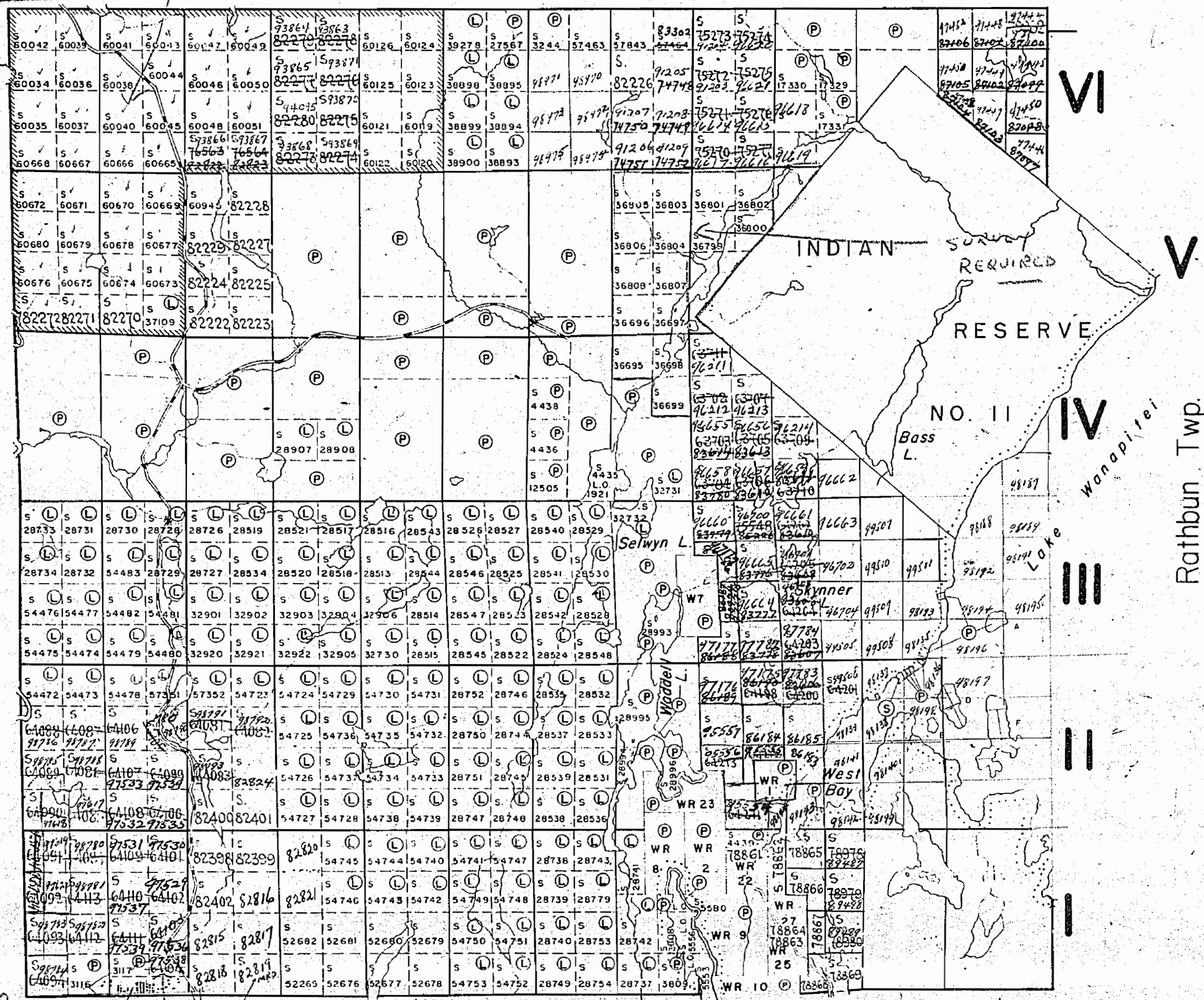
PLAN NO.- S.388

DEPARTMENT OF MINES  
—ONTARIO—

Sec. 53

Parkin Twp.

Wisner Twp.



THE TOWNSHIP OF

**NORMAN**

DISTRICT OF SUDBURY

SUDBURY MINING DIVISION

SCALE: 1-INCH=40 CHAINS

**LEGEND**


- PATENTED LAND (P)
- CROWN LAND SALE (S) OR (C.S)
- LEASES (L)
- LOCATED LAND (Loc)
- LICENSE OF OCCUPATION (L.O)
- MINING RIGHTS ONLY (M.R.O)
- SURFACE RIGHTS ONLY (S.R.O)
- ROADS
- IMPROVED ROADS
- KING'S HIGHWAYS
- RAILWAYS
- POWER LINES
- MARSH OR MUSKEG
- MINES

**NOTES**

Part of Wanapitei Provincial Forest

STAKING ALLOWED AS IN UNSUBDIVIDED TOWNSHIPS IN CON. 5, LOTS 11 AND 12, CON. 6, LOTS 8 TO 12

400' RESERVE TO DEPT. OF LANDS AND FORESTS SHOWN THUS—



PLAN NO.- M-1027

DEPARTMENT OF MINES —ONTARIO—

M.R.O.  
S.P.O.  
See R.F. Letter  
in TWP. FILE  
June 15/56

12 11 10 SURFACE RIGHTS WITHDRAWN  
TOWN OF CAPREOL

Capreol Twp.

Sub. Sect. 53

Parkin Twp.

W.P.F.

THE TOWNSHIP OF

**NORMAN**

DISTRICT OF SUDBURY

~~MONTREAL RIVER MINING DIVISION~~

SCALE: 1-INCH=40 CHAINS

**LEGEND**

- PATENTED LAND (P)
- CROWN LAND SALE (S) OR C.S.
- LEASES (L)
- LOCATED LAND (Loc.)
- LICENSE OF OCCUPATION (L.O.)
- MINING RIGHTS ONLY (M.R.O.)
- SURFACE RIGHTS ONLY (S.R.O.)
- ROADS
- IMPROVED ROADS
- KING'S HIGHWAYS
- RAILWAYS
- POWER LINES
- MARSH OR MUSKEG
- MINES

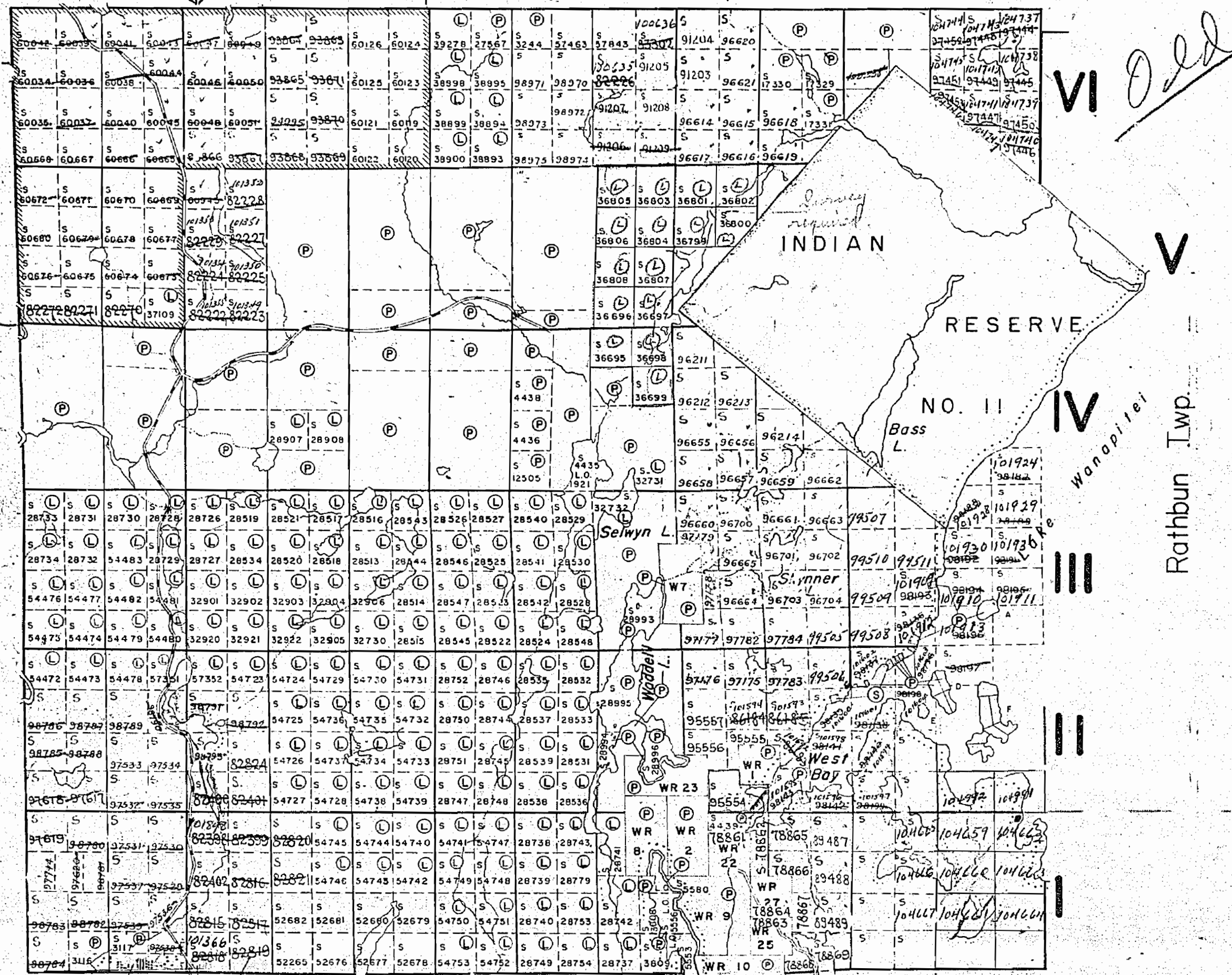
**NOTES**

Part of Wanapitei Provincial Forest

STAKING ALLOWED AS IN UNSUBDIVIDED TOWNSHIPS IN CON. 5, LOTS 11 AND 12; CON. 6, LOTS 8 TO 12

400' RESERVE TO DEPT. OF LANDS AND FORESTS SHOWN THUS—

S. Pt. Lot 11, Con. 2 covered by S-95554



Wisner Twp.

Rathbun Twp.

12 11 10 9 8 7 6 5 4 3 2 1

TOWN OF CAPREOL

S.R.O.  
See letter June 15/5

Capreol Twp.

PLAN NO.- M-1027

DEPARTMENT OF MINES  
—ONTARIO—

Parkin Twp.

THE TOWNSHIP OF  
OF  
**NORMAN**

DISTRICT OF  
SUDBURY

SUDBURY  
MINING DIVISION

SCALE: 1-INCH=40 CHAINS

LEGEND

- PATENTED LAND Ⓟ
- CROWN LAND SALE C.S.
- LEASES Ⓛ
- LOCATED LAND Loc.
- LICENSE OF OCCUPATION L.O.
- MINING RIGHTS ONLY M.R.O.
- SURFACE RIGHTS ONLY S.R.O.
- ROADS — — — — —
- IMPROVED ROADS = = = = =
- KING'S HIGHWAYS — + — + — + —
- RAILWAYS — [ ] —
- POWER LINES — [ ] —
- MARSH OR MUSKEG [ ]
- MINES X
- CANCELLED C.

NOTES

400' Surface Rights reservation around all  
Lakes & Rivers

Staking allowed as in UNSUBDIVIDED TWP.  
in CON. 5, Lots 11 & 12; CON. 6, Lots 8 & 12.

PLAN NO.- M.1027

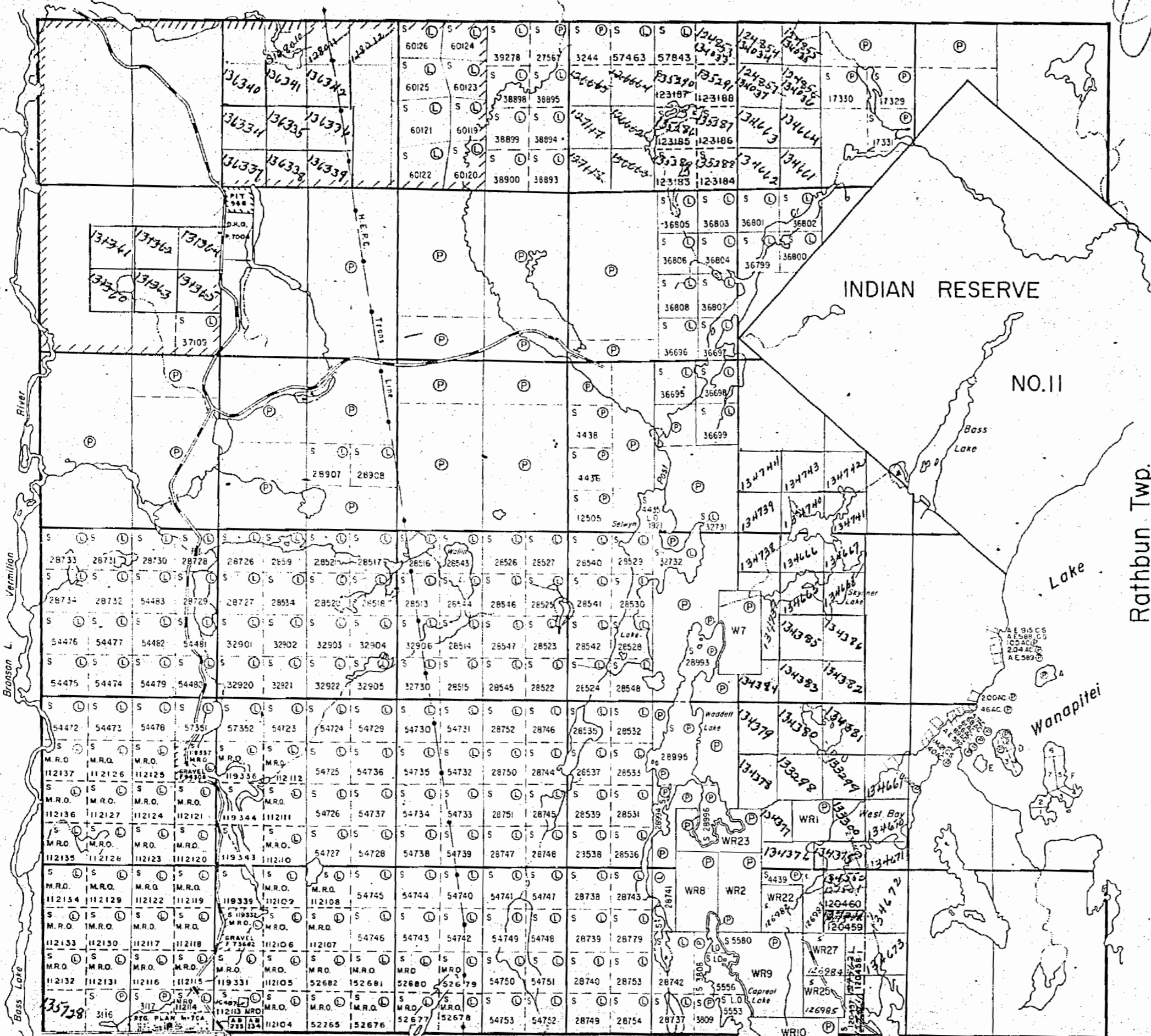
DEPARTMENT OF MINES

— ONTARIO —

VI  
V  
IV  
III  
II  
I

Wisner Twp.

Rathbun Twp.



12 11 10 9 8 7 6 5 4 3 2 1

Capreol Twp.

Parkin Twp.

THE TOWNSHIP OF

# NORMAN

DISTRICT OF SUDBURY

SUDBURY MINING DIVISION

SCALE: 1-INCH=40 CHAINS

### LEGEND

- PATENTED LAND Ⓟ
- CROWN LAND SALE C.S.
- LEASES Ⓛ
- LOCATED LAND Loc.
- LICENSE OF OCCUPATION L.O.
- MINING RIGHTS ONLY M.R.O.
- SURFACE RIGHTS ONLY S.R.O.
- ROADS —
- IMPROVED ROADS —
- KING'S HIGHWAYS —
- RAILWAYS —
- POWER LINES —
- MARSH OR MUSKEG —
- MINES —
- CANCELLED —

### NOTES

400' Surface Rights reservation around all Lakes & Rivers

Staking allowed as in UNSUBDIVIDED TWP. in CON. 5, Lots 11 & 12; CON. 6, Lots 8 to 12.

PLAN NO.- M.1027

DEPARTMENT OF MINES  
— ONTARIO —

VI

V

IV

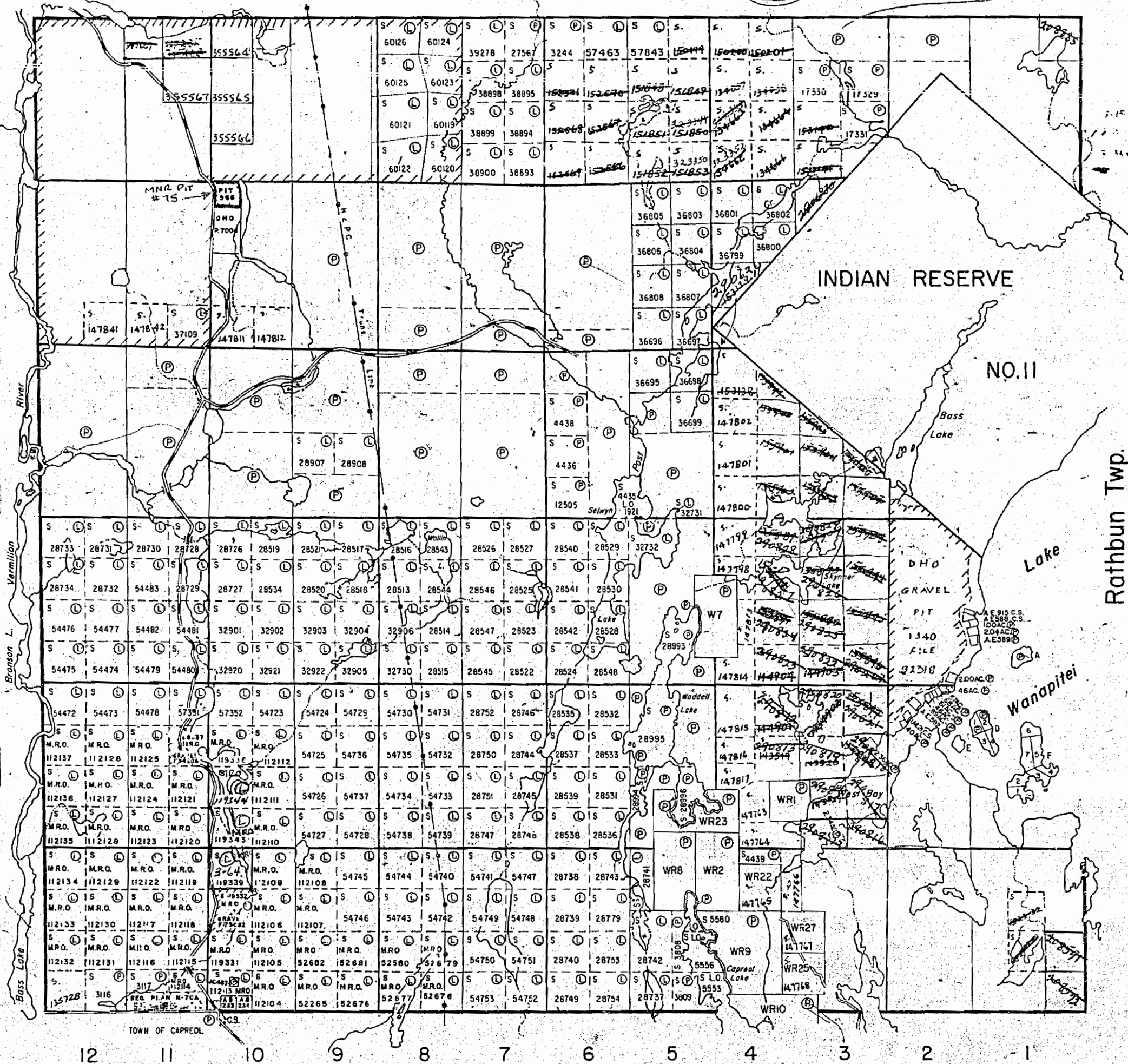
III

II

I

Wisner Twp.

Rathbun Twp.



12 11 10 9 8 7 6 5 4 3 2 1

Capreol Twp.

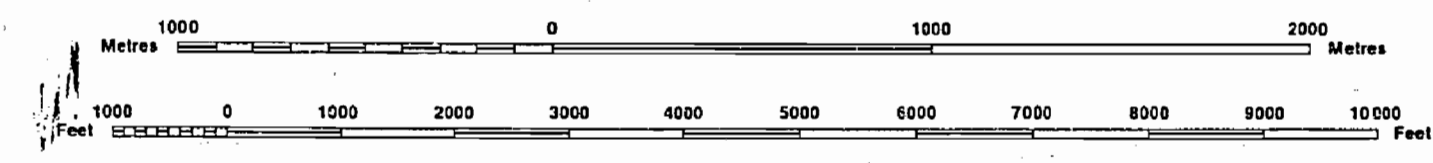


**INDEX TO LAND DISPOSITION**

PLAN  
**G-4092**  
TOWNSHIP  
**NORMAN**

M.N.R. ADMINISTRATIVE DISTRICT  
**SUDBURY**  
MINING DIVISION  
**SUDBURY**  
LAND TITLES/REGISTRY DIVISION  
**SUDBURY**

Scale 1:20 000



Contour Interval 10 Metres

**AREAS WITHDRAWN FROM DISPOSITION**

MRO - Mining Rights Only  
SRO - Surface Rights Only  
M+S - Mining and Surface Rights

Description Order No. Date Disposition File

**SYMBOLS**

- Boundary Township, Meridian, Baseline.....
- Road allowance; surveyed.....
- shoreline.....
- Lot/Concession; surveyed.....
- unsurveyed.....
- Parcel; surveyed.....
- unsurveyed.....
- Right-of-way; road.....
- railway.....
- utility.....
- Reservation.....
- Cliff, Pit, etc.....
- Contour.....
- Interpolated.....
- Approximate.....
- Depression.....
- Control point (horizontal).....
- Flooded land.....
- Mine head frame.....
- Pipeline (above ground).....
- Railway; single track.....
- double track.....
- abandoned.....
- Road; highway, county, township access.....
- trail, bush.....
- Shoreline (original).....
- Transmission line.....
- Wooded area.....


**NOTES**

STAKING IN CON. 5, LOTS 11 & 12, CON. 6, LOTS 8 TO 12 ALLOWED AS IN UNSUBDIVIDED TOWNSHIP.

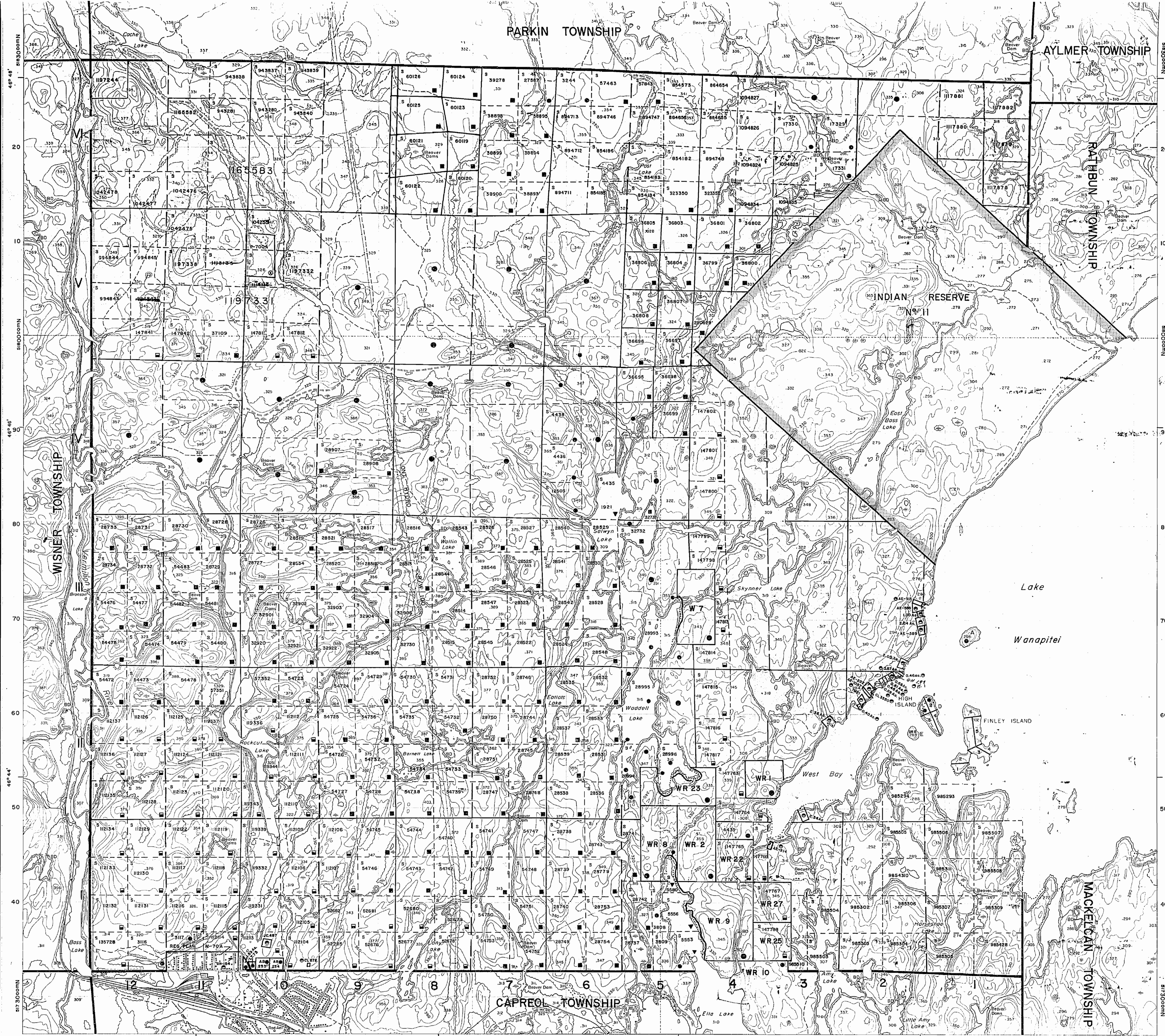
MINING RIGHTS OF THE LAND AND LAND UNDER THE WATERS OF WANAPITEI LAKE ARE WITHDRAWN FROM STAKING OUT, UNDER Sec. 43 OF THE MINING ACT, ORDER NO 67/76 DATED NOV. 17/76. FILE 7536 V.9

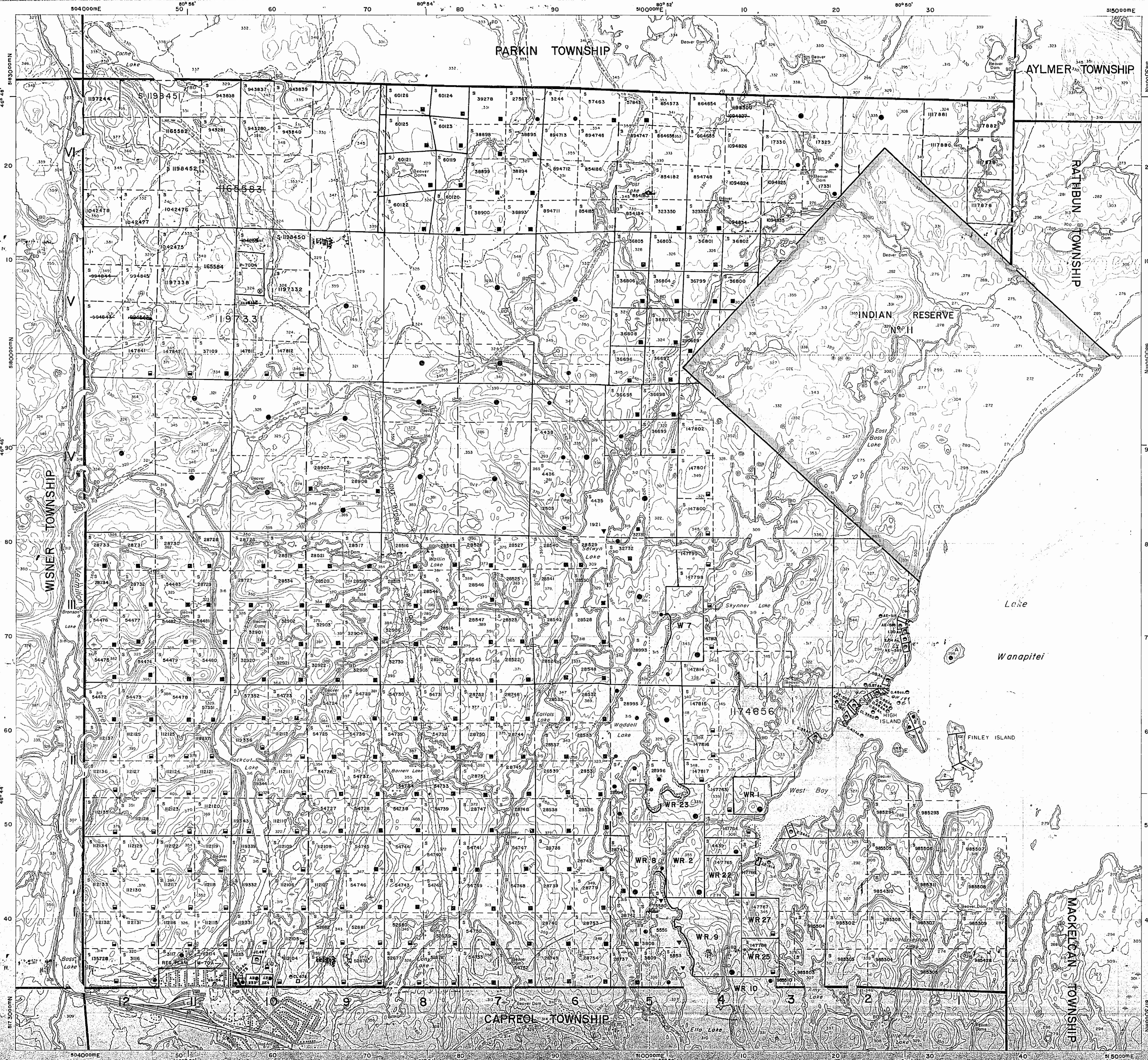
**DISPOSITION OF CROWN LANDS**

- Patent Surface & Mining Rights.....
- Surface Rights Only.....
- Mining Rights Only.....
- Lease Surface & Mining Rights.....
- Surface Rights Only.....
- Mining Rights Only.....
- Licence of Occupation.....
- Order-in-Council.....
- Cancelled.....
- Reservation.....
- Sand & Gravel.....



THE INFORMATION THAT APPEARS ON THIS MAP HAS BEEN COMPILED FROM VARIOUS SOURCES, AND ACCURACY IS NOT GUARANTEED. THOSE WISHING TO STAKE MINING CLAIMS SHOULD CONSULT WITH THE MINING RECORDER, MINISTRY OF NORTHERN DEVELOPMENT AND MINES, FOR ADDITIONAL INFORMATION ON THE STATUS OF THE LANDS SHOWN HEREON.





### INDEX TO LAND DISPOSITION

PLAN  
**G-4092**  
 TOWNSHIP  
**NORMAN**

M.N.R. ADMINISTRATIVE DISTRICT  
**SUBSURY**  
 MINING DIVISION  
**SUBSURY**  
 LAND TITLES/REGISTRY DIVISION  
**SUBSURY**

DATE OF ISSUE  
 1988  
 SUBSURY  
 MINING RECORDERS OFFICE

Scale 1:20 000

1000 0 1000 2000 3000 4000 5000 6000 7000 8000 9000 10000  
 Metres Feet

Contour Interval 10 Metres

**AREAS WITHDRAWN FROM DISPOSITION**

MRO - Mining Rights Only  
 SRO - Surface Rights Only  
 M+S - Mining and Surface Rights

Description	Order No.	Date	Disposition	File

### SYMBOLS

- Boundary
- Township, Meridian, Baseline
- Road allowance; surveyed
- shoreline
- Lot/Concession; surveyed
- unsurveyed
- Parcel; surveyed
- unsurveyed
- Right-of-way; road
- railway
- utility
- Reservation
- Cliff, Pit, Pile
- Contour
- Interpolated
- Approximate
- Depression
- Control point (horizontal)
- Flooded land
- Mine head frame
- Pipeline (above ground)
- Railway; single track
- double track
- abandoned
- Road; highway, county, township
- access
- trail, bush
- Shoreline (original)
- Transmission line
- Wooded area

### NOTES

STAKING IN CON. 5, LOTS 11 & 12, CON. 6, LOTS 0 TO 12 ALLOWED AS IN UNSUBDIVIDED TOWNSHIP.

MINING RIGHTS OF THE LAND AND LAND UNDER THE WATERS OF WANAPITEI LAKE ARE WITHDRAWN FROM STAKING OUT, UNDER Sec. 43 OF THE MINING ACT, ORDER N° 67/76 DATED NOV. 17/76. FILE 7598 V.9

### DISPOSITION OF CROWN LANDS

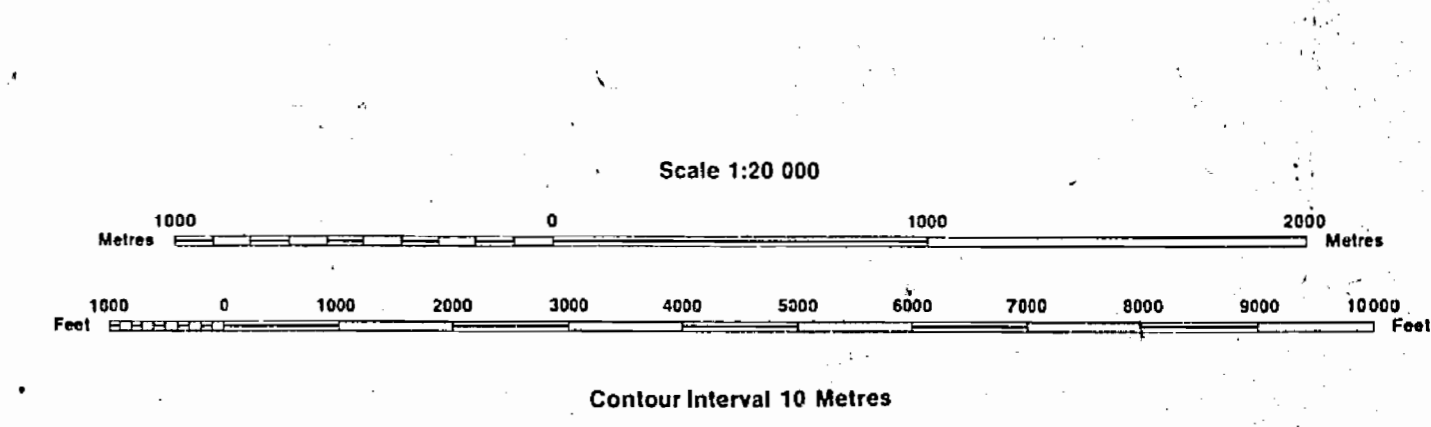
- Patent
- Surface & Mining Rights
- Surface Rights Only
- Mining Rights Only
- Lease
- Surface & Mining Rights
- Surface Rights Only
- Mining Rights Only
- Licence of Occupation
- Order-in-Council
- Cancelled
- Reservation
- Sand & Gravel

THE INFORMATION THAT APPEARS ON THIS MAP HAS BEEN COMPILED FROM VARIOUS SOURCES, AND ACCURACY IS NOT GUARANTEED. THOSE WISHING TO STAKE MINING CLAIMS SHOULD CONSULT WITH THE MINING RECORDER, MINISTRY OF NORTHERN DEVELOPMENT AND MINES, FOR ADDITIONAL INFORMATION ON THE STATUS OF THE LANDS SHOWN HEREON.

**INDEX TO LAND DISPOSITION**

PLAN  
**G-4092**  
 TOWNSHIP  
**NORMAN**

M.N.R. ADMINISTRATIVE DISTRICT  
**SUDBURY**  
 MINING DIVISION  
**SUDBURY**  
 LAND TITLES/REGISTRY DIVISION  
**SUDBURY**



**AREAS WITHDRAWN FROM DISPOSITION**

MRO - Mining Rights Only  
 SRO - Surface Rights Only  
 M+S - Mining and Surface Rights

Description	Order No.	Date	Disposition	File

**SYMBOLS**

Boundary	
Township, Meridian, Baseline	
Road allowance; surveyed	
shoreline	
Lot/Concession; surveyed	
unsurveyed	
Parcel; surveyed	
unsurveyed	
Right-of-way; road	
railway	
utility	
Reservation	
Cliff, Pit, Pile	
Contour	
Interpolated	
Approximate	
Depression	
Control point (horizontal)	
Flooded land	
Mine head frame	
Pipeline (above ground)	
Railway; single track	
double track	
abandoned	
Road; highway, county, township	
access	
trail, bush	
Shoreline (original)	
Transmission line	
Wooded area	

**DATE OF ISSUE**  
**JUN 18 1989**  
 PROVINCIAL RECORDING  
 OFFICE - SUDBURY

**NOTES**

STAKING IN CON. 5, LOTS 11 & 12, CON. 6, LOTS 8 TO 12 ALLOWED AS IN UNSUBDIVIDED TOWNSHIP.

MINING RIGHTS OF THE LAND AND LAND UNDER THE WATERS OF WANAPITEI LAKE ARE WITHDRAWN FROM STAKING OUT, UNDER Sec. 43 OF THE MINING ACT, ORDER NO. 67/76 DATED NOV. 17/76. FILE 7598 V.9

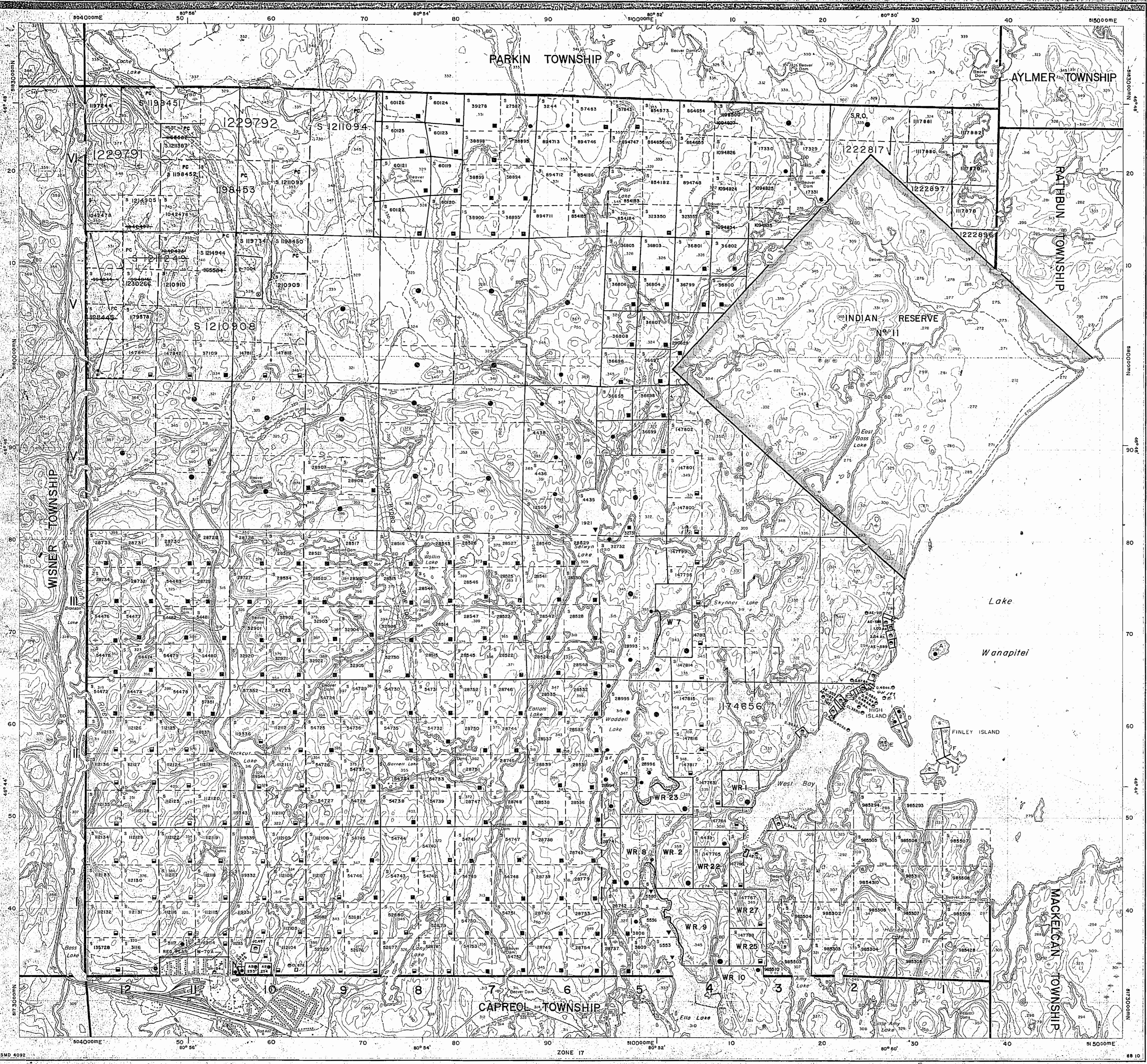
**DISPOSITION OF CROWN LANDS**

JUNE 1, 1996 OPENINGS

N.80 ACRES OF LOT 2, CON.6 M.R.O.

Patent	
Surface & Mining Rights	
Surface Rights Only	
Mining Rights Only	
Lease	
Surface & Mining Rights	
Surface Rights Only	
Mining Rights Only	
Licence of Occupation	
Order-in-Council	
Cancelled	
Reservation	
Sand & Gravel	
Placer Claim	

THE INFORMATION THAT APPEARS ON THIS MAP HAS BEEN COMPILED FROM VARIOUS SOURCES, AND ACCURACY IS NOT GUARANTEED. THOSE WISHING TO STAKE MINING CLAIMS SHOULD CONSULT WITH THE MINING RECORDER, MINISTRY OF NORTHERN DEVELOPMENT AND MINES, FOR ADDITIONAL INFORMATION ON THE STATUS OF THE LANDS SHOWN HEREON.



Parkin Twp.

THE TOWNSHIP OF  
OF

# NORMAN

DISTRICT OF  
SUDBURY

SUDBURY  
MINING DIVISION

SCALE: 1-INCH=40 CHAINS

### LEGEND

- PATENTED LAND Ⓟ
- CROWN LAND SALE C.S.
- LEASES Ⓛ
- LOCATED LAND Loc.
- LICENSE OF OCCUPATION L.O.
- MINING RIGHTS ONLY M.R.O.
- SURFACE RIGHTS ONLY S.R.O.
- ROADS —
- IMPROVED ROADS —
- KING'S HIGHWAYS —
- RAILWAYS —
- POWER LINES —
- MARSH OR MUSKÉG —
- MINES ⚡
- CANCELLED C.

### NOTES

400' Surface Rights reservation around all  
Lakes & Rivers

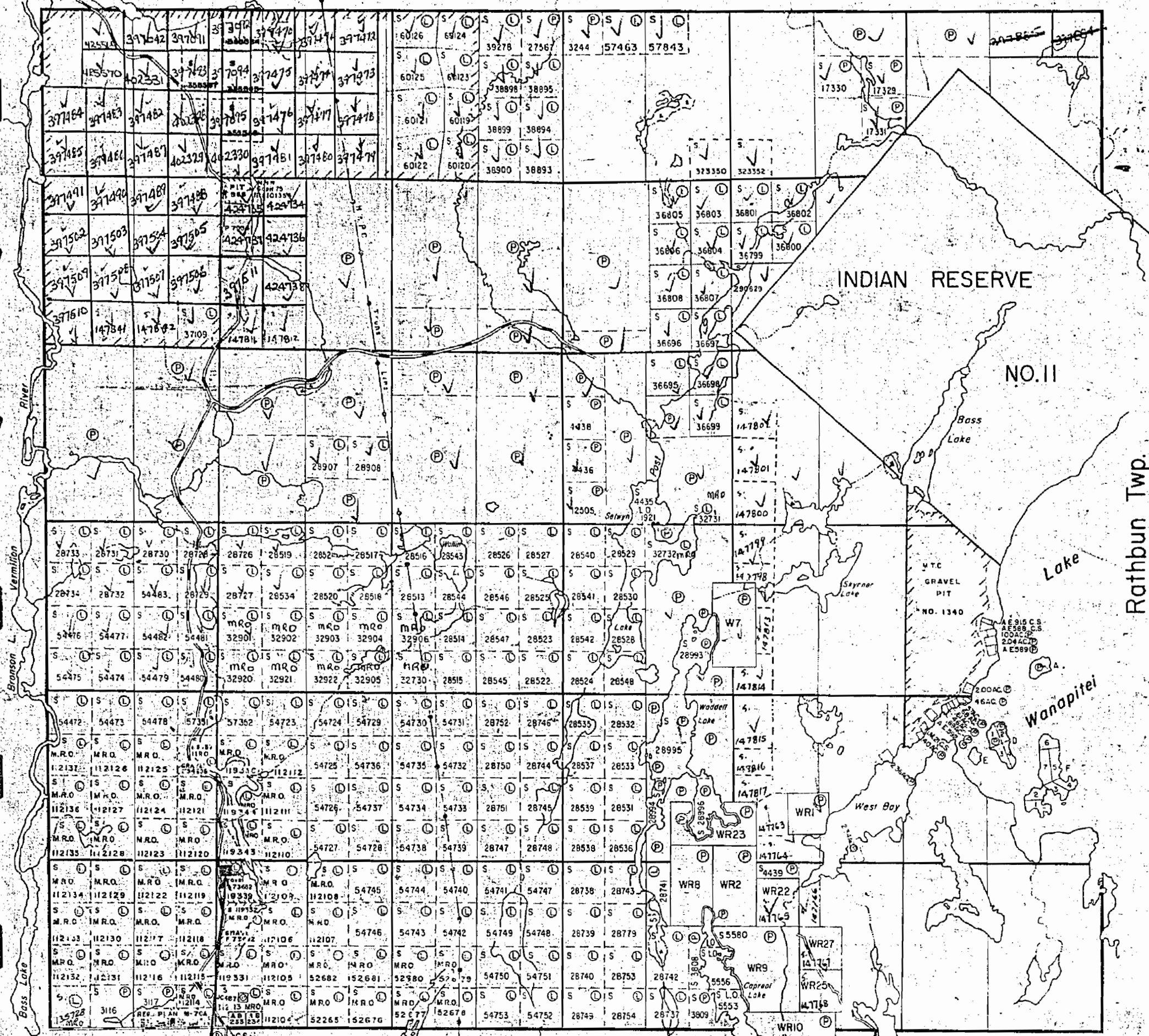
Staking allowed as in UNSUBDIVIDED TWP.  
in CON. 5, Lots 11 & 12; CON. 6, Lots 8 & 12.

SUDBURY  
MINING DIV.  
**RECEIVED**  
DEC 27 1973  
7306111123456

**NORMAN**  
PLAN NO. M.1027

MINISTRY OF NATURAL RESOURCES  
SURVEYS AND MAPPING BRANCH

VI  
V  
IV  
III  
II  
I



TOWN OF CAPREOL  
7060 (75/76)  
11 Q.P. # 110  
(74-75)

Capreol Twp.

12 11 10 9 8 7 6 5 4 3 2 1

Parkin Twp.

THE TOWNSHIP OF  
OF

# NORMAN

DISTRICT OF  
SUDBURY

SUDBURY  
MINING DIVISION

SCALE: 1-INCH=40 CHAINS

## LEGEND

- PATENTED LAND Ⓟ
- CROWN LAND SALE C.S.
- LEASES Ⓛ
- LOCATED LAND Loc.
- LICENSE OF OCCUPATION L.O.
- MINING RIGHTS ONLY M.R.O.
- SURFACE RIGHTS ONLY S.R.O.
- ROADS — — — — —
- IMPROVED ROADS — — — — —
- KING'S HIGHWAYS — — — — —
- RAILWAYS — — — — —
- POWER LINES — — — — —
- MARSH OR MUSKEG — — — — —
- MINES \*
- CANCELLED C.

## NOTES

400' Surface Rights reservation around all  
Lakes & Rivers

Staking allowed as in UNSUBDIVIDED TWP.  
in CON. 5, Lots 11 & 12; CON. 6, Lots 8 & 12.

PLAN NO.- M.1027

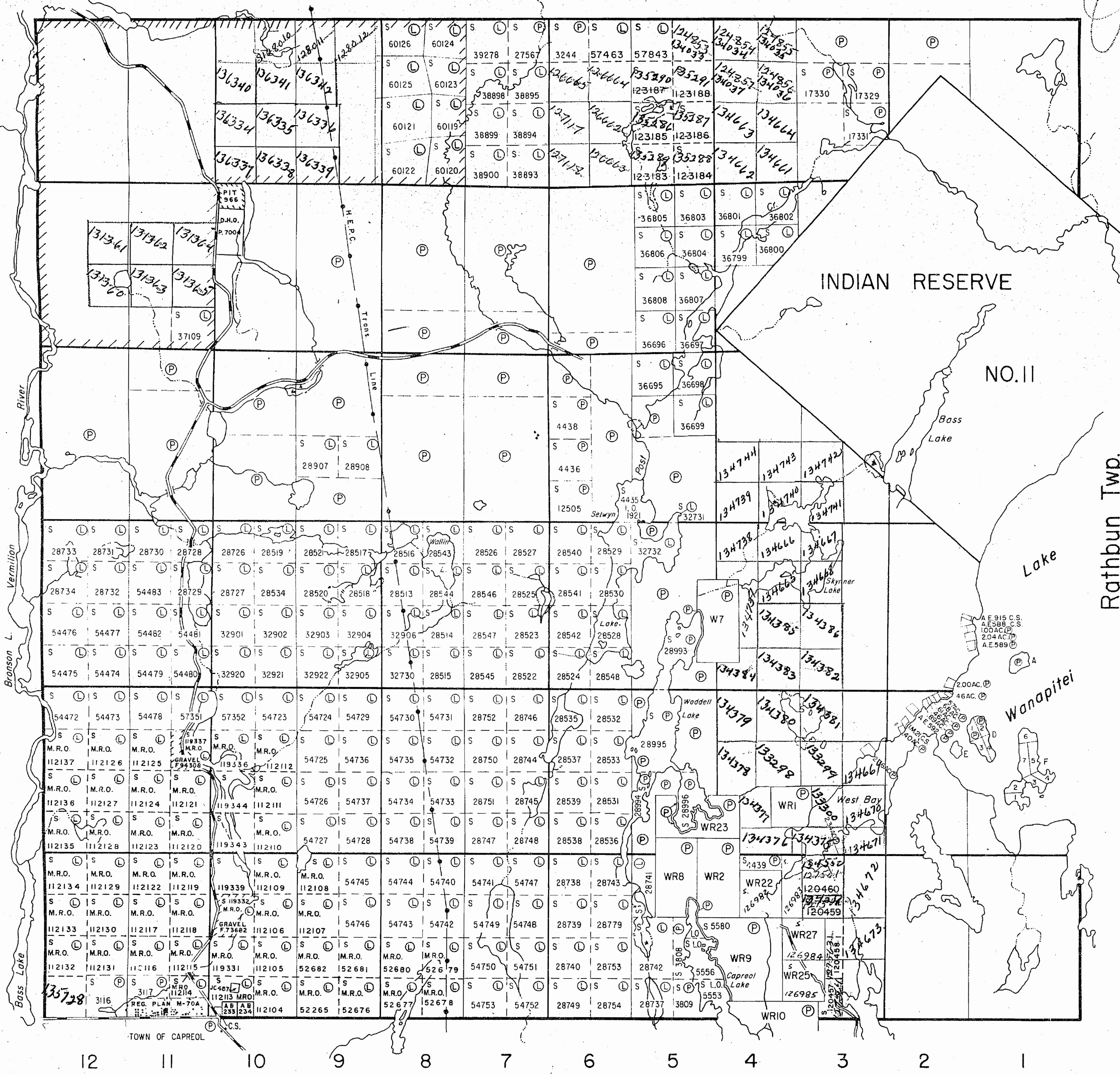
DEPARTMENT OF MINES

— ONTARIO —

VI  
V  
IV  
III  
II  
I

Wisner Twp.

Rathbun Twp.



12 11 10 9 8 7 6 5 4 3 2 1

Capreol Twp.

Parkin Twp.

THE TOWNSHIP OF

# NORMAN

DISTRICT OF SUDBURY

SUDBURY MINING DIVISION

SCALE: 1-INCH=40 CHAINS

## LEGEND

- PATENTED LAND Ⓟ
- CROWN LAND SALE C.S.
- LEASES Ⓛ
- LOCATED LAND Loc.
- LICENSE OF OCCUPATION L.O.
- MINING RIGHTS ONLY M.R.O.
- SURFACE RIGHTS ONLY S.R.O.
- ROADS — — — — —
- IMPROVED ROADS — — — — —
- KING'S HIGHWAYS — — — — —
- RAILWAYS — — — — —
- POWER LINES — — — — —
- MARSH OR MUSKEG \* \* \*
- MINES X
- CANCELLED C.

## NOTES

400' Surface Rights reservation around all Lakes & Rivers

Staking allowed as in UNSUBDIVIDED TWP. in CON. 5, Lots 11 & 12; CON. 6, Lots 8 to 12.

PLAN NO.- M.1027

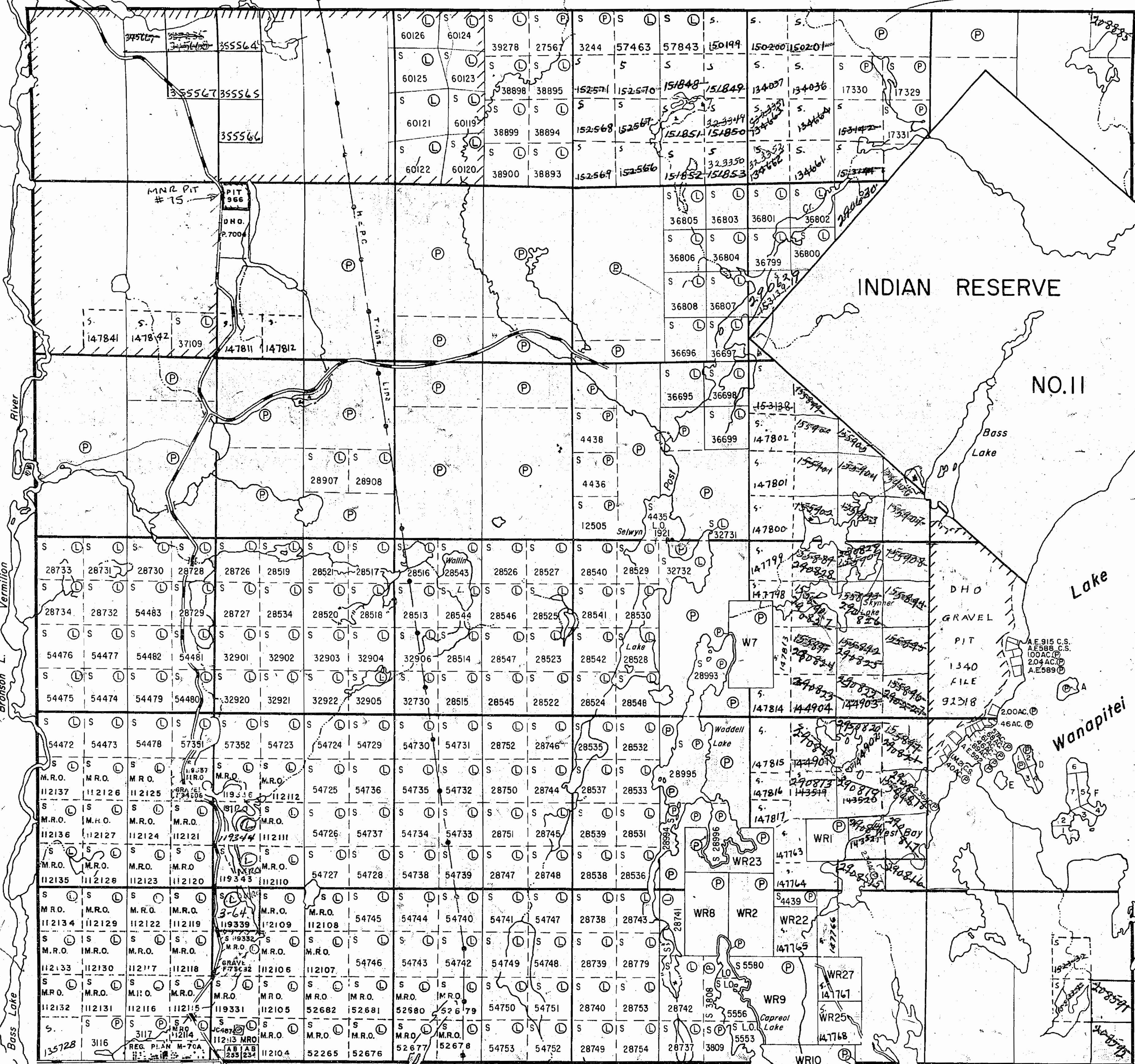
DEPARTMENT OF MINES

— ONTARIO —

VI  
V  
IV  
III  
II  
I

Wisner Twp.

Rathbun Twp.



12 11 10 9 8 7 6 5 4 3 2 1

Capreol Twp.

TOWN OF CAPREOL

Parkin Twp.

THE TOWNSHIP OF  
OF

# NORMAN

DISTRICT OF  
SUDBURY

SUDBURY  
MINING DIVISION

SCALE: 1-INCH= 40 CHAINS

## LEGEND

- PATENTED LAND (P)
- CROWN LAND SALE (S) OR C.S.
- LEASES (L)
- LOCATED LAND (Loc)
- LICENSE OF OCCUPATION (L.O.)
- MINING RIGHTS ONLY (M.R.O.)
- SURFACE RIGHTS ONLY (S.R.O.)
- ROADS
- IMPROVED ROADS
- KING'S HIGHWAYS
- RAILWAYS
- POWER LINES
- MARSH OR MUSKEG
- MINES

## NOTES

Part of Wanapitei  
Provincial Forest

STAKING ALLOWED AS IN UNSUBDIVIDED TOWNSHIPS  
IN CON. 5, LOTS 11 AND 12; CON. 6, LOTS 8 TO 12

200' RESERVE TO DEPT. OF LANDS AND  
FORESTS SHOWN THUS—

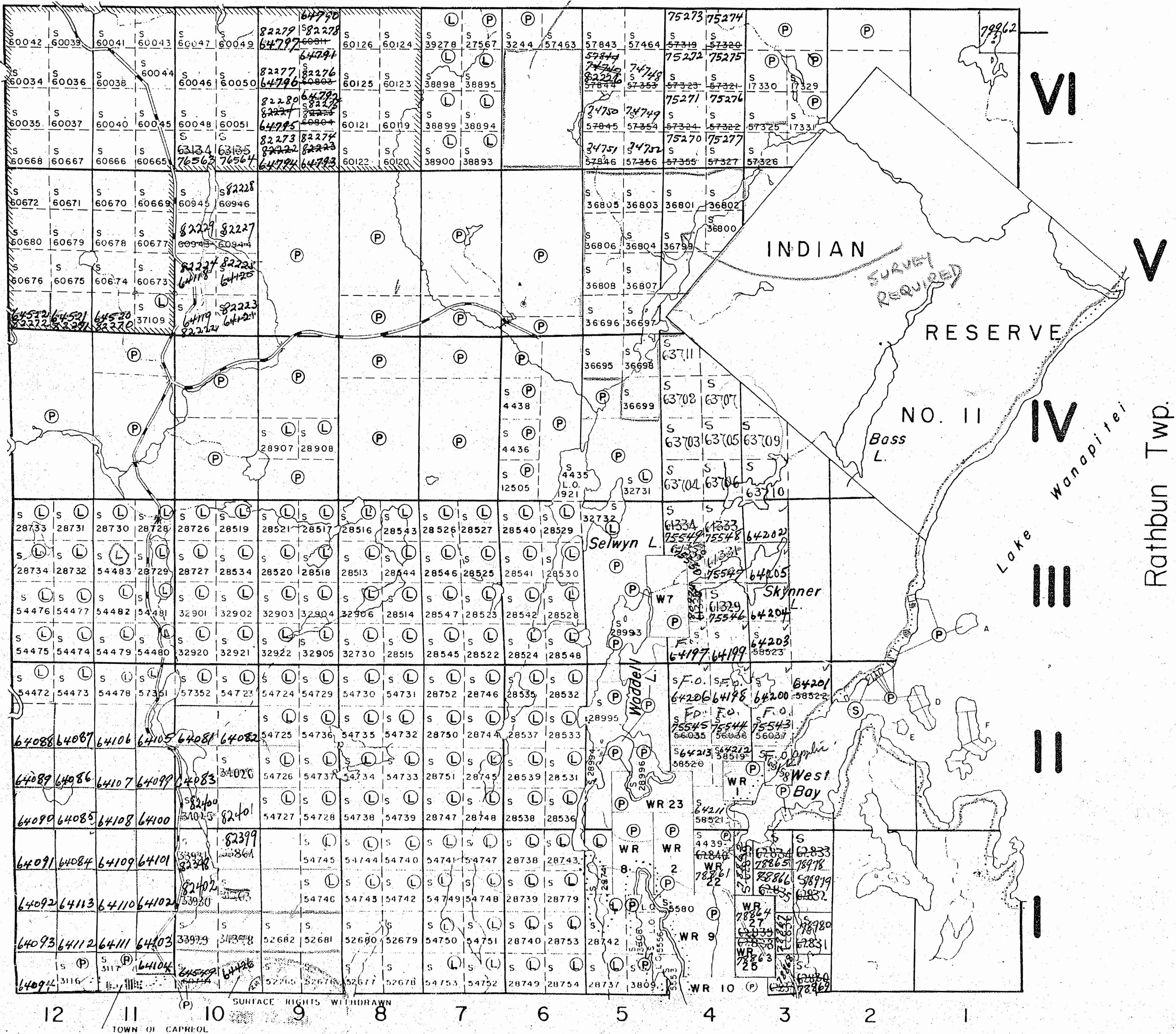
*S.E. 1/4, S. 1/2 lots 10 Con. 1  
mining rights unless  
— 400' Res.*

# M.1027

PLAN NO. - S.388

DEPARTMENT OF MINES

ONTARIO



Wisner Twp.

Rathbun Twp.

Capreol Twp.

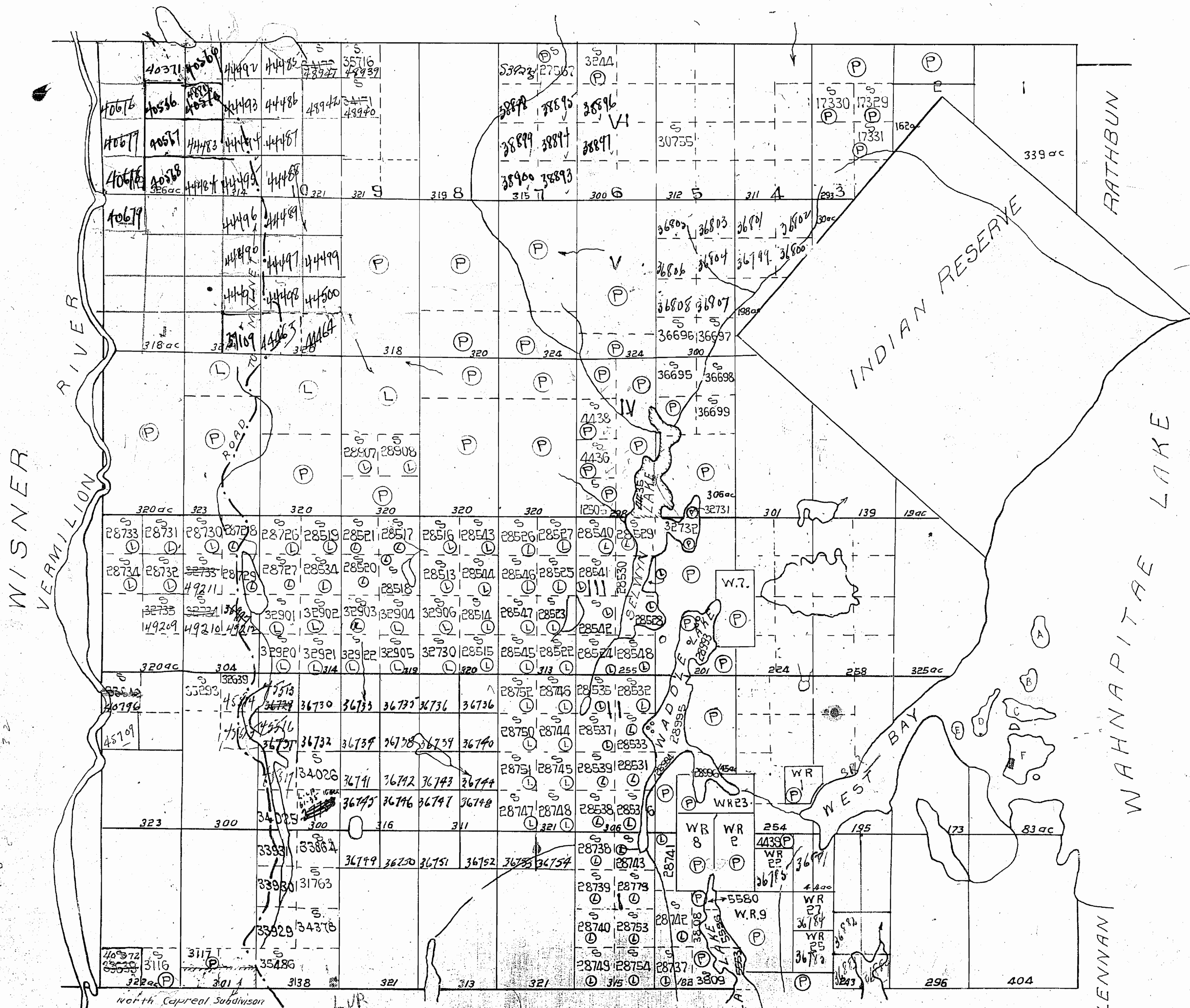
# NORMAN

SUDBURY DISTRICT

No L. R.

Scale 40 Chains to one Inch

P A R K I N



North Capreol Subdivision

CAPREOL

M. 1027

MACLENNAN



Sub. Sect 53

Parkin Twp.

W.P.F.

THE TOWNSHIP OF

**NORMAN**

DISTRICT OF SUDBURY

~~MONTREAL RIVER MINING DIVISION~~

SCALE: 1-INCH=40 CHAINS

**LEGEND**

- PATENTED LAND (P)
- CROWN LAND SALE (S) OR (C.S.)
- LEASES (L)
- LOCATED LAND (Loc)
- LICENSE OF OCCUPATION (L.O.)
- MINING RIGHTS ONLY (M.R.O.)
- SURFACE RIGHTS ONLY (S.R.O.)
- ROADS
- IMPROVED ROADS
- KING'S HIGHWAYS
- RAILWAYS
- POWER LINES
- MARSH OR MUSKEG
- MINES

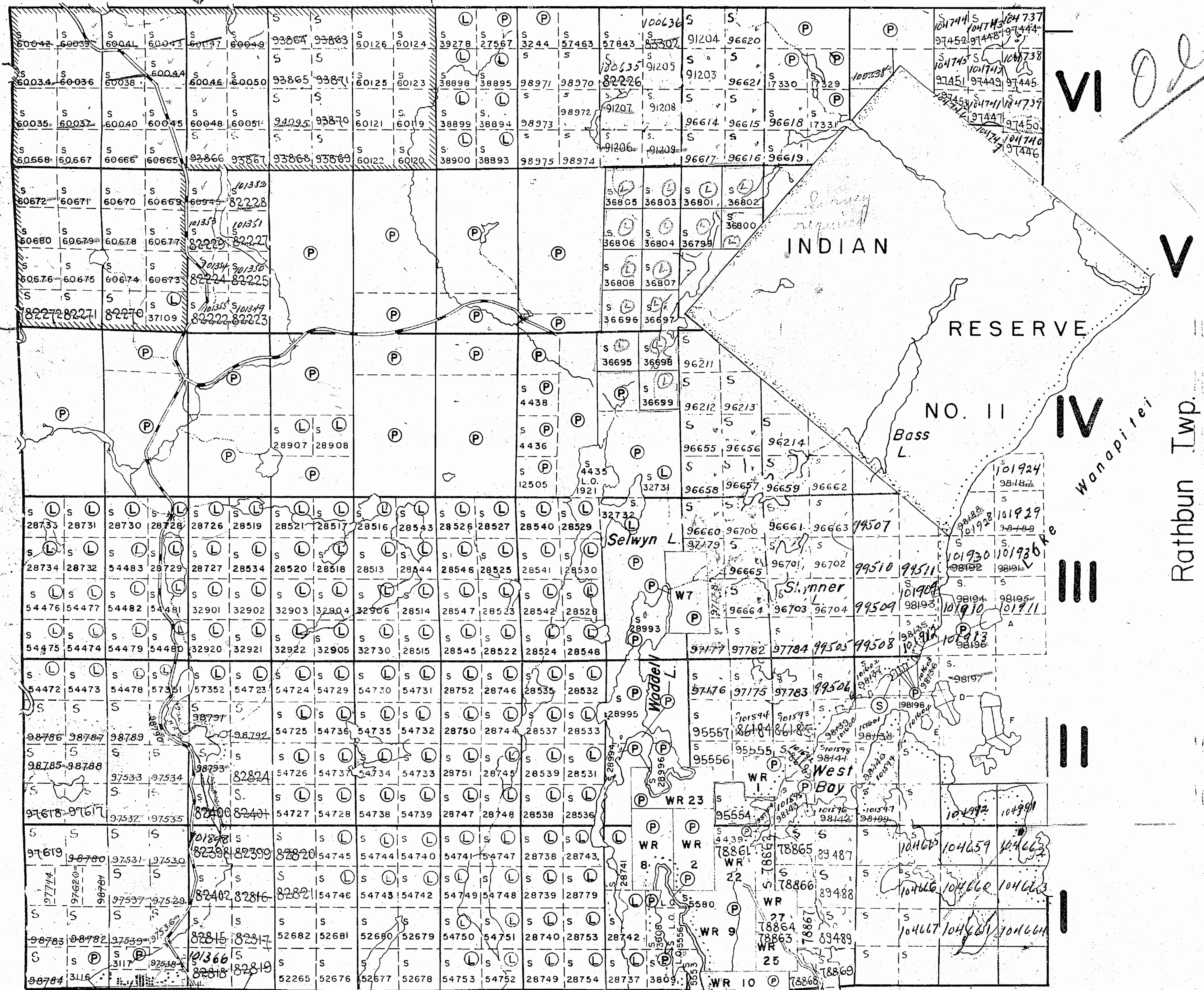
**NOTES**

Part of Wanapitei Provincial Forest

STAKING ALLOWED AS IN UNSUBDIVIDED TOWNSHIPS IN CON. 5, LOTS 11 AND 12; CON. 6, LOTS 8 TO 12

400' RESERVE TO DEPT. OF LANDS AND FORESTS SHOWN THUS—

*S.P. Lot 11, Con 5 covered by 8-95554*



Wisner Twp.

Rathbun Twp.

12 11 10 9 8 7 6 5 4 3 2 1

SURFACE RIGHTS WITHDRAWN

TOWN OF CAPREOL

Capreol Twp.

PLAN NO.- M-1027

DEPARTMENT OF MINES

—ONTARIO—

*S.R.O.*  
*See letter June 15/54*  
*L. & F. in Twp. Parkin*

Parkin Twp.

THE TOWNSHIP OF

# NORMAN

DISTRICT OF SUDBURY

SUDBURY MINING DIVISION

SCALE 1-INCH=40 CHAINS

## LEGEND

- PATENTED LAND (P)
- CROWN LAND SALE (C.S.)
- LEASES (L)
- LOCATED LAND (L.O.)
- LICENSE OF OCCUPATION (L.O.)
- MINING RIGHTS ONLY (M.R.O.)
- SURFACE RIGHTS ONLY (S.R.O.)
- ROADS
- IMPROVED ROADS
- KING'S HIGHWAYS
- RAILWAYS
- POWER LINES
- MARSH OR MUSKEG
- MINES
- CANCELLED

## NOTES

This Twp. Lies Within The WANAPITEI PROVINCIAL FOREST

400' surface rights reservation around all lakes & rivers.

Staking allowed as in UNSUBDIVIDED TWP in CON. 5, Lots 11 & 12; CON. 6, Lots 8 to 12.

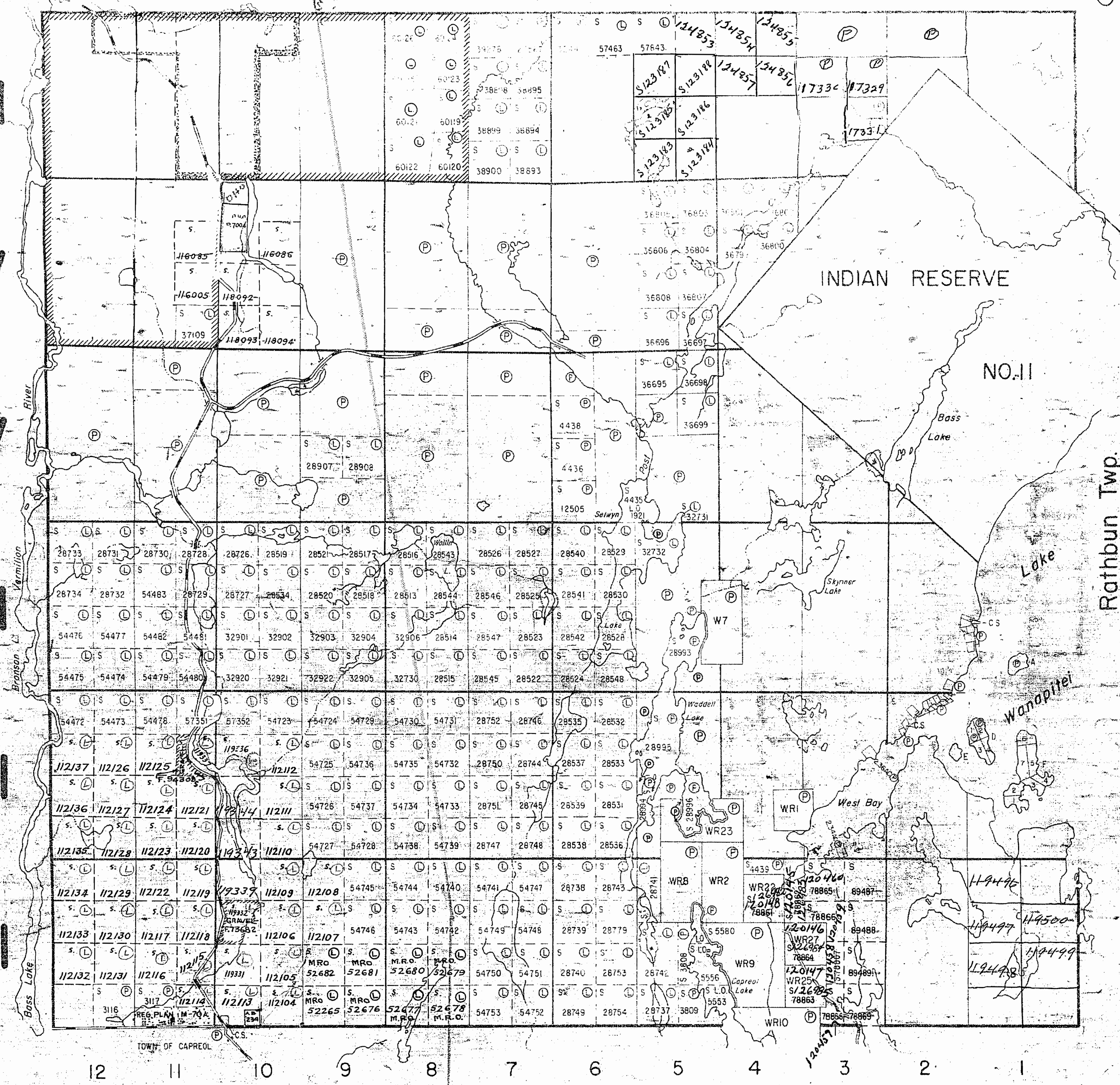
Staking may be carried out for any other mineral other than alluvial mineral under sec. 36(d) of the Mining Act shown thus Now Covered By Mg. Lease 13544 Placer Only

PLAN NO. M.1027

DEPARTMENT OF MINES

— ONTARIO —

VI  
V  
IV  
III  
II



Capreol Twp.

Parkin Twp.

THE TOWNSHIP OF  
OF

# NORMAN

DISTRICT OF  
SUDBURY

SUDBURY  
MINING DIVISION

SCALE: 1-INCH=40 CHAINS

## LEGEND

- PATENTED LAND Ⓟ
- CROWN LAND SALE C.S.
- LEASES Ⓛ
- LOCATED LAND Loc.
- LICENSE OF OCCUPATION L.O.
- MINING RIGHTS ONLY M.R.O.
- SURFACE RIGHTS ONLY S.R.O.
- ROADS —
- IMPROVED ROADS —
- KING'S HIGHWAYS —
- RAILWAYS —
- POWER LINES —
- MARSH OR MUSKEG —
- MINES X
- CANCELLED C

## NOTES

This Twp. Lies Within The  
**WANAPITEI PROVINCIAL FOREST**

400' surface rights reservation around  
all lakes & rivers.

Staking allowed as in UNSUBDIVIDED TWP.  
in CON. 5, Lots 11 & 12; CON. 6, Lots 8 to 12.

Staking may be carried out for any other mineral  
other than alluvial mineral under sec. 36(d)  
of the Mining Act shown thus: ~~XXXXXX~~  
Now Covered By Mg. Lease 13544, Placer Only

PLAN NO. M.1027

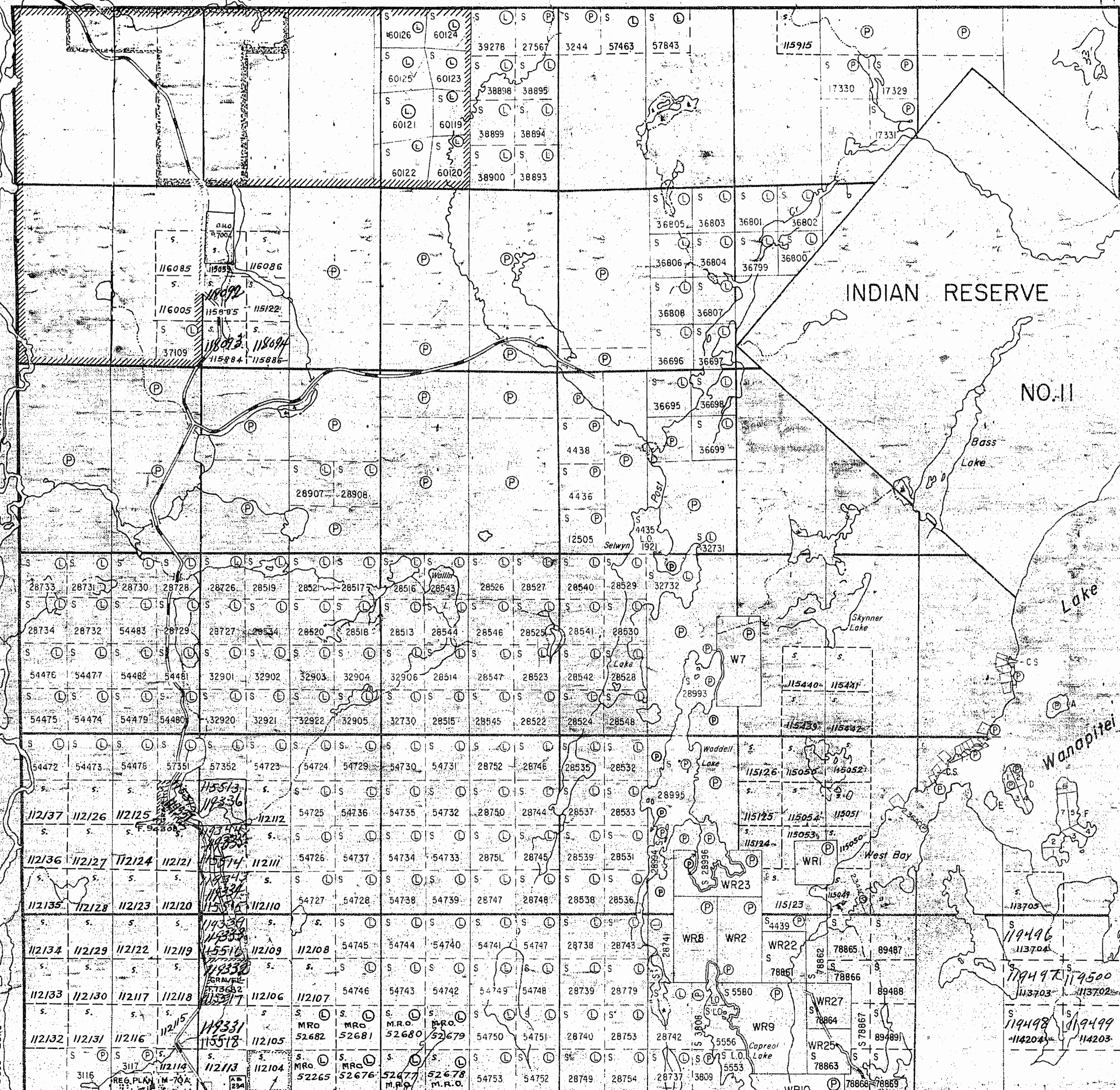
DEPARTMENT OF MINES

— ONTARIO —

VI  
V  
IV  
III  
II  
I

Wisner Twp.

Rathbun Twp.



12 11 10 9 8 7 6 5 4 3 2 1

Capreol Twp.

Parkin Twp.

Islands in Wanapitei Lake north of  
from staking Nov. 23/24 Sect. 39 Sub. (C)

THE TOWNSHIP OF

# NORMAN

DISTRICT OF  
SUDBURY

SUDBURY  
MINING DIVISION

SCALE: 1-INCH=40 CHAINS

## LEGEND

- PATENTED LAND Ⓟ
- CROWN LAND SALE C.S.
- LEASES Ⓛ
- LOCATED LAND Loc.
- LICENSE OF OCCUPATION L.O.
- MINING RIGHTS ONLY M.R.O.
- SURFACE RIGHTS ONLY S.R.O.
- ROADS —
- IMPROVED ROADS —
- KING'S HIGHWAYS —
- RAILWAYS —
- POWER LINES —
- MARSH OR MUSKEG —
- MINES \*
- CANCELLED C

## NOTES

This Twp. Lies Within The  
**WANAPITEI PROVINCIAL FOREST**

400' Reserve around all lakes & rivers to  
Dept. of Lands & Forests.

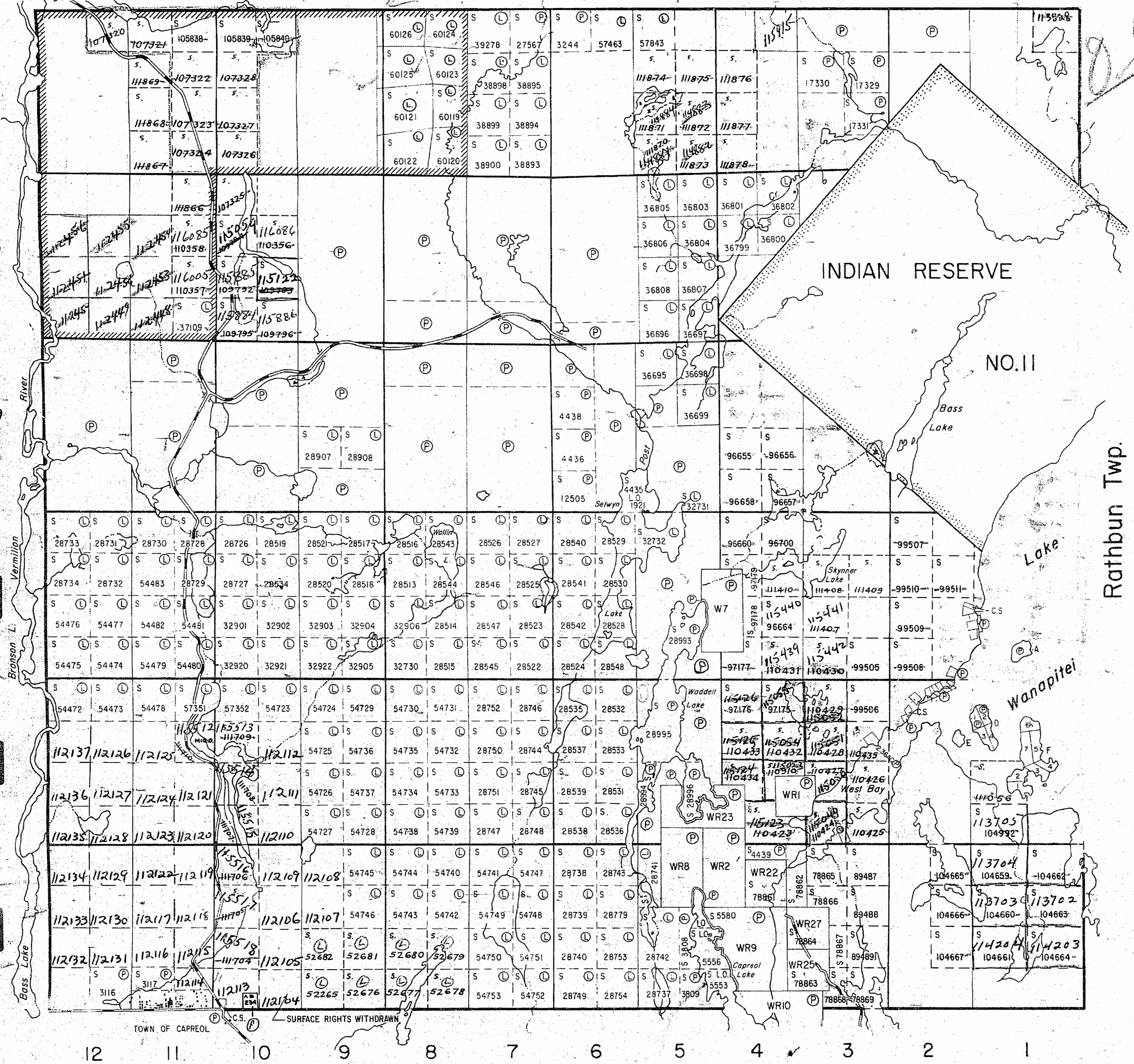
Staking allowed as in UNSUBDIVIDED TWP.  
in CON. 5, Lots 11 & 12; CON. 6, Lots 8 & 12.

PLAN NO.- M.1027

DEPARTMENT OF MINES

— ONTARIO —

VI  
V  
IV  
III  
II  
I



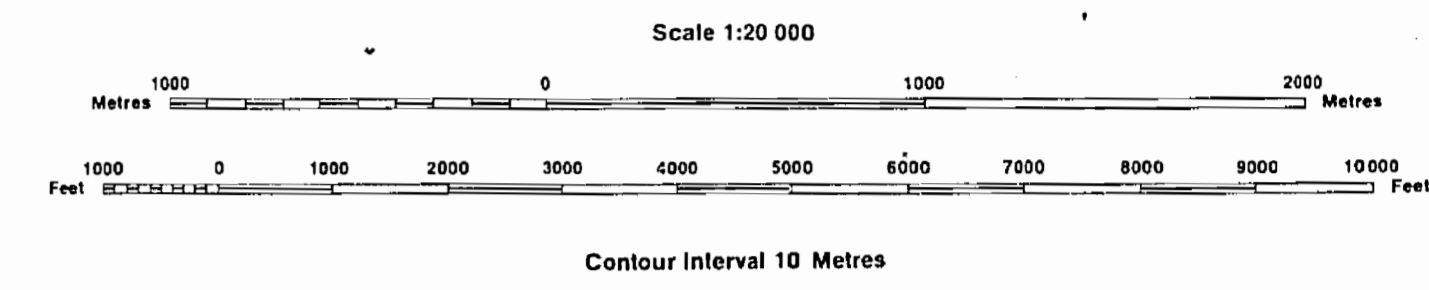
12 11 10 9 8 7 6 5 4 3 2 1

Capreol Twp.

**INDEX TO LAND DISPOSITION**

PLAN  
**G-4092**  
 TOWNSHIP  
**NORMAN**

M.N.R. ADMINISTRATIVE DISTRICT  
**SUDBURY**  
 MINING DIVISION  
**SUDBURY**  
 LAND TITLES/REGISTRY DIVISION  
**SUDBURY**



**AREAS WITHDRAWN FROM DISPOSITION**

MRO - Mining Rights Only  
 SRO - Surface Rights Only  
 M+S - Mining and Surface Rights

Description	Order No.	Date	Disposition	File

**SYMBOLS**

- Boundary
- Township, Meridian, Baseline
- Road allowance; surveyed shoreline
- Lot/Concession; surveyed/unsurveyed
- Parcel; surveyed/unsurveyed
- Right-of-way; road/railway/utility
- Reservation
- Cliff, Pit, Pile
- Contour
- Interpolated
- Approximate
- Depression
- Control point (horizontal)
- Flooded land
- Mine head frame
- Pipeline (above ground)
- Railway; single track/double track/abandoned
- Road; highway, county, township
- access
- trail, bush
- Shoreline (original)
- Transmission line
- Wooded area

**NOTES**

STAKING IN CON. 5, LOTS 11 & 12, CON. 6, LOTS 8 TO 12 ALLOWED AS IN UNSUBDIVIDED TOWNSHIP.

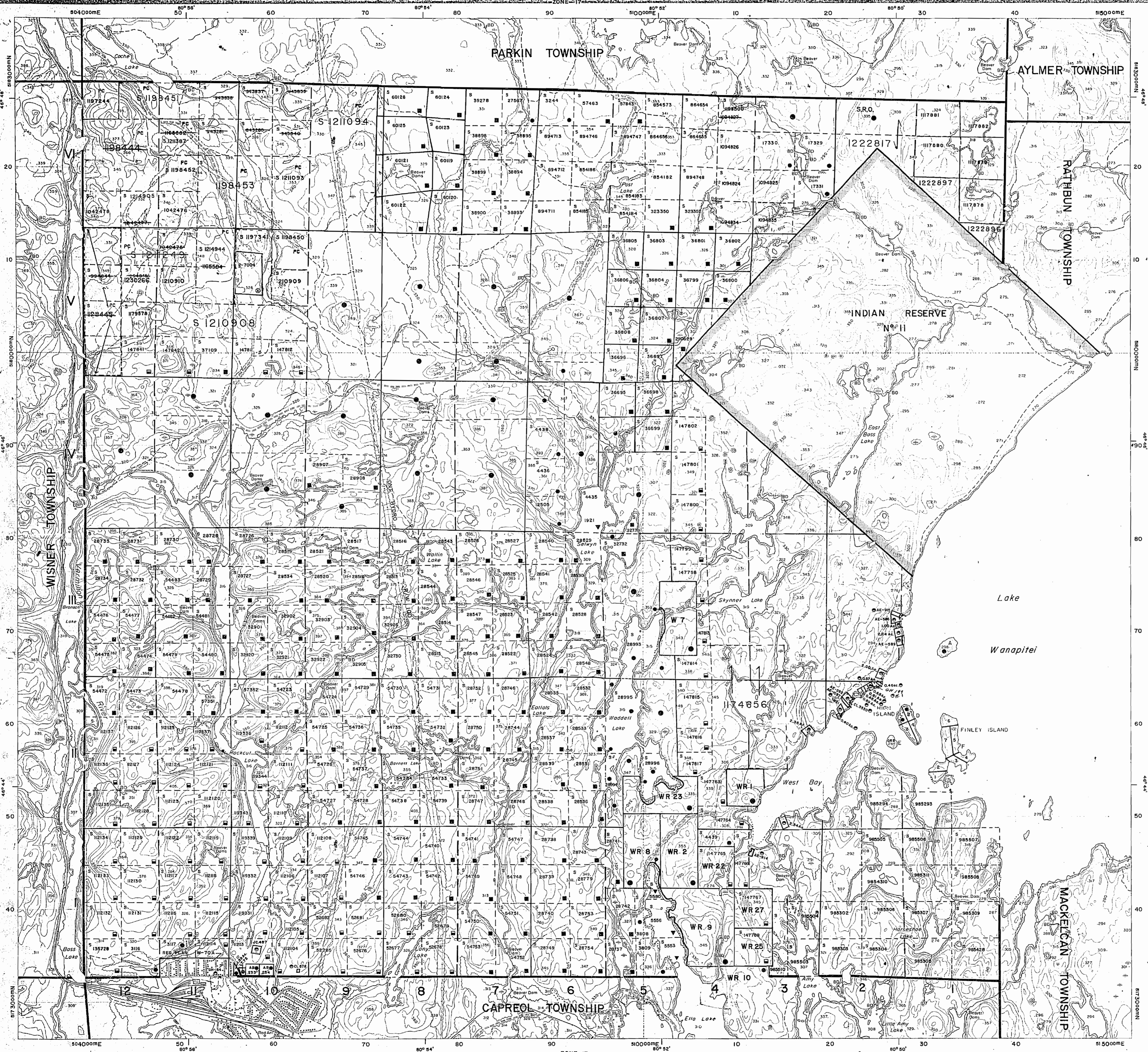
MINING RIGHTS OF THE LAND AND LAND UNDER THE WATERS OF WANAPITEI LAKE ARE WITHDRAWN FROM STAKING OUT UNDER SEC. 43 OF THE MINING ACT, ORDER NO. 67/76 DATED NOV. 17/76. FILE 7598 V.9

**DATE OF ISSUE**  
 MAY 25 1998  
 PROVINCIAL RECORD OFFICE - SUDBURY

**DISPOSITION OF CROWN LANDS**

- JUNE 1, 1996 OPENINGS
- N.80 ACRES OF LOT 2, CON. 6 M.R.O.
- Patent
  - Surface & Mining Rights
  - Surface Rights Only
  - Mining Rights Only
  - Lease
  - Surface & Mining Rights
  - Surface Rights Only
  - Mining Rights Only
  - Licence of Occupation
  - Order-in-Council
  - Cancelled
  - Reservation
  - Sand & Gravel
  - Placer Claim

THE INFORMATION THAT APPEARS ON THIS MAP HAS BEEN COMPILED FROM VARIOUS SOURCES, AND ACCURACY IS NOT GUARANTEED. THOSE WISHING TO STAKE MINING CLAIMS SHOULD CONSULT WITH THE MINING RECORDER, MINISTRY OF NORTHERN DEVELOPMENT AND MINES, FOR ADDITIONAL INFORMATION ON THE STATUS OF THE LANDS SHOWN HEREON.



Parkin Twp.

THE TOWNSHIP OF

# NORMAN

DISTRICT OF SUDBURY

SUDBURY MINING DIVISION

SCALE: 1-INCH=40 CHAINS

### LEGEND

- PATENTED LAND Ⓟ
- CROWN LAND SALE C.S.
- LEASES Ⓞ
- LOCATED LAND Loc
- LICENSE OF OCCUPATION L.O.
- MINING RIGHTS ONLY M.R.O.
- SURFACE RIGHTS ONLY S.R.O.
- ROADS
- IMPROVED ROADS
- KING'S HIGHWAYS
- RAILWAYS
- POWER LINES
- MARSH OR MUSKEG
- MINES
- CANCELLED

### NOTES

This Twp. Lies Within The  
**WANAPITEI PROVINCIAL FOREST**

400' surface rights reservation around  
all lakes & rivers.

Staking allowed as in UNSUBDIVIDED TWP  
in CON. 5, Lots 11-8-12; CON. 6, Lots 8-10-12.

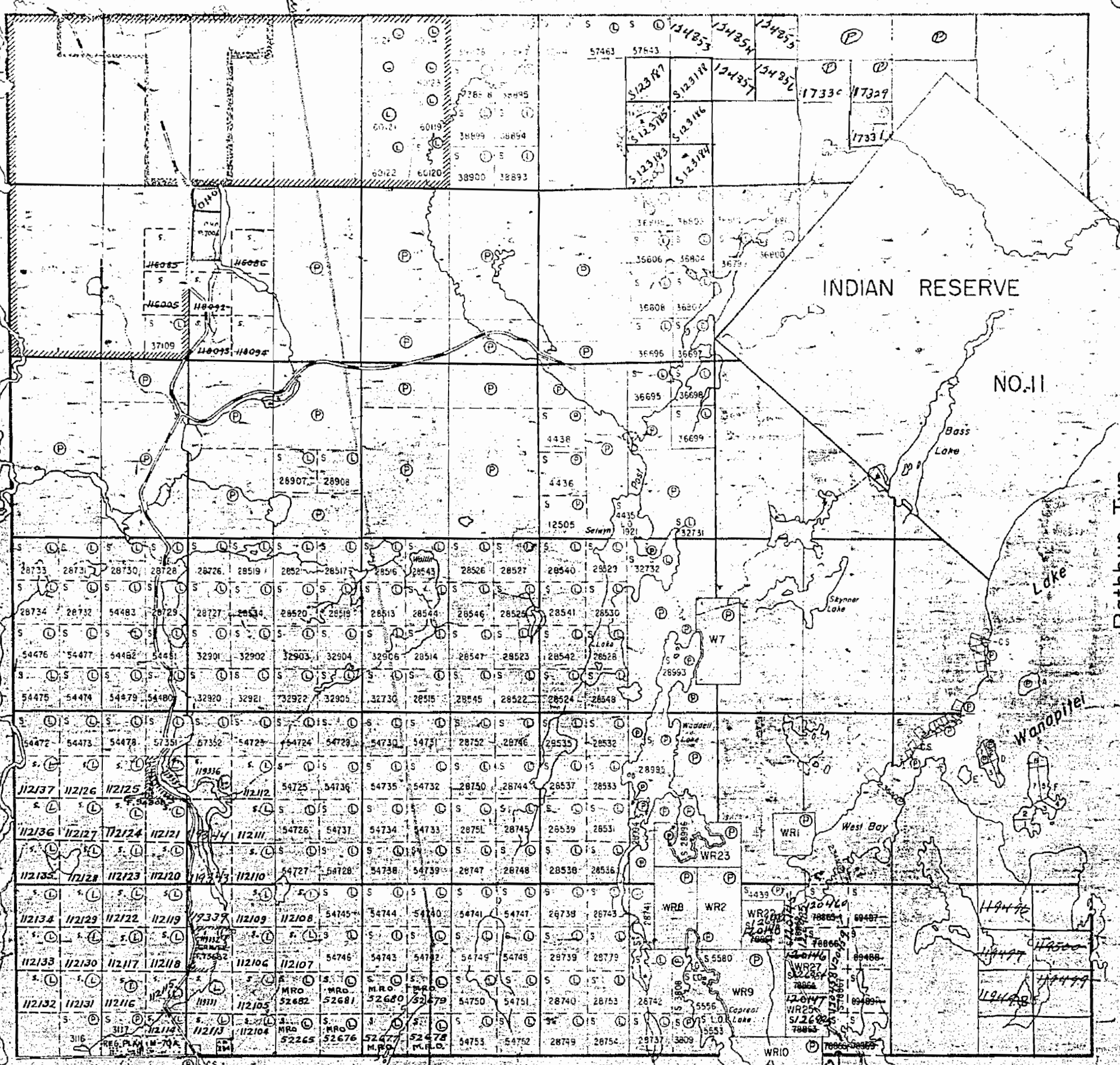
Staking may be carried out for any other mineral  
other than alluvial mineral under sec. 36(d)  
of the Mining Act shown thereon  
Now Covered By Mg. Lease 13544, Pinger Only

PLAN NO. M.1027

DEPARTMENT OF MINES

— ONTARIO —

VI  
V  
IV  
III  
II  
I



12 11 10 9 8 7 6 5 4 3 2 1

Capreol Twp.

For Explanatory  
Plan Permit

sect. 53

Parkin Twp. Islands in Wanapitei lake withdrawn  
from staking Nov. 23/26 Sect. 39 Sub. (C)

THE TOWNSHIP  
OF  
**NORMAN**

DISTRICT OF  
SUDBURY

SUDBURY  
MINING DIVISION

SCALE: 1-INCH=40 CHAINS

**LEGEND**

- |                       |        |
|-----------------------|--------|
| PATENTED LAND         | Ⓟ      |
| CROWN LAND SALE       | C.S.   |
| LEASES                | Ⓛ      |
| LOCATED LAND          | Loc    |
| LICENSE OF OCCUPATION | L.O.   |
| MINING RIGHTS ONLY    | M.R.O. |
| SURFACE RIGHTS ONLY   | S.R.O. |
| ROADS                 | —      |
| IMPROVED ROADS        | —      |
| KING'S HIGHWAYS       | —      |
| RAILWAYS              | —      |
| POWER LINES           | —      |
| MARSH OR MUSKEG       | —      |
| MINES                 | X      |
| CANCELLED             | C      |

**NOTES**

This Twp. Lies Within The  
**WANAPITEI PROVINCIAL FOREST**

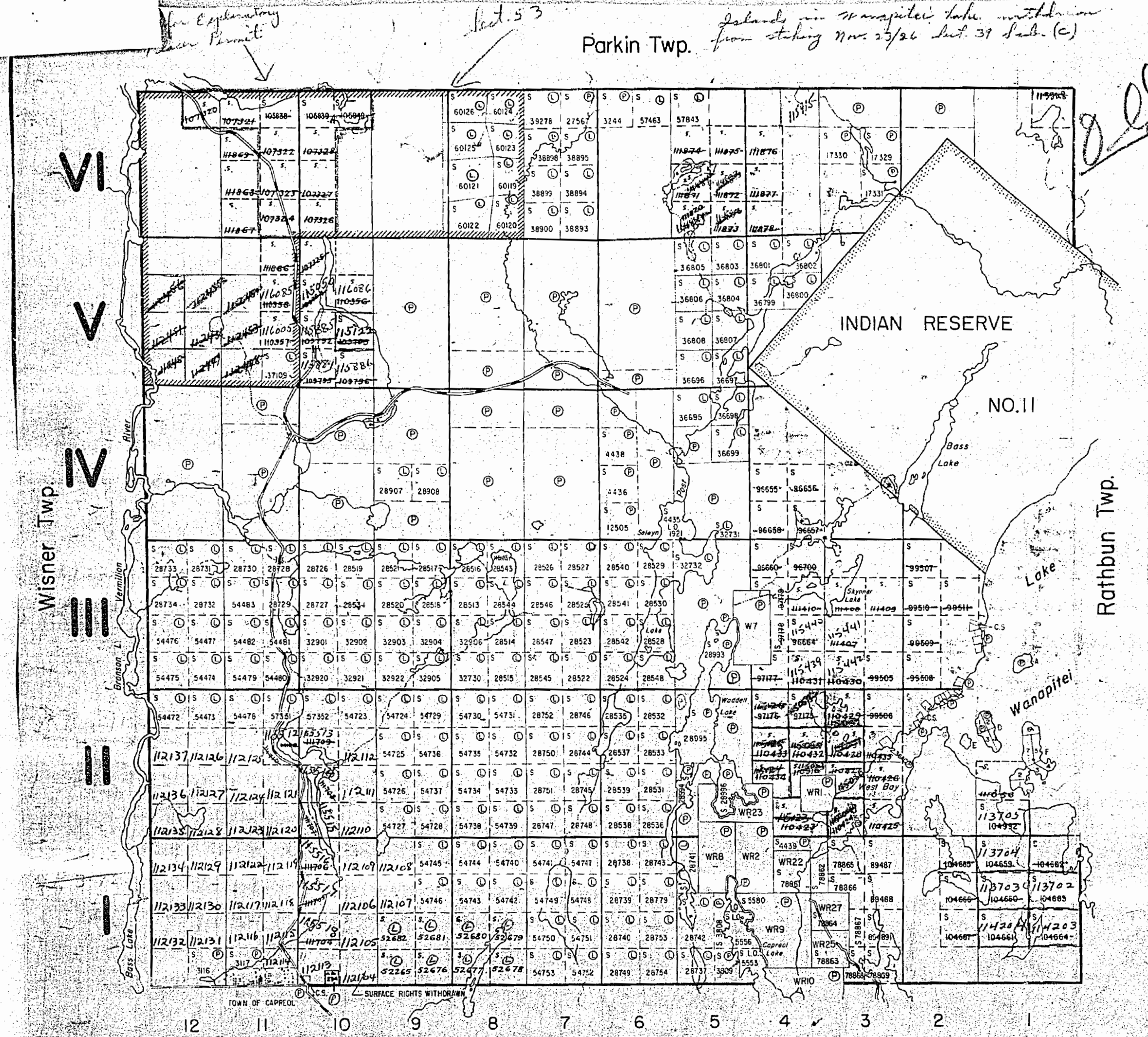
400' Reserve around all lakes & rivers to  
Dept. of Lands & Forests.

Staking allowed as in UNSUBDIVIDED TWP.  
in CON. 5, Lots 11 & 12; CON. 6, Lots 8 & 12.

PLAN NO- **M.1027**

DEPARTMENT OF MINES

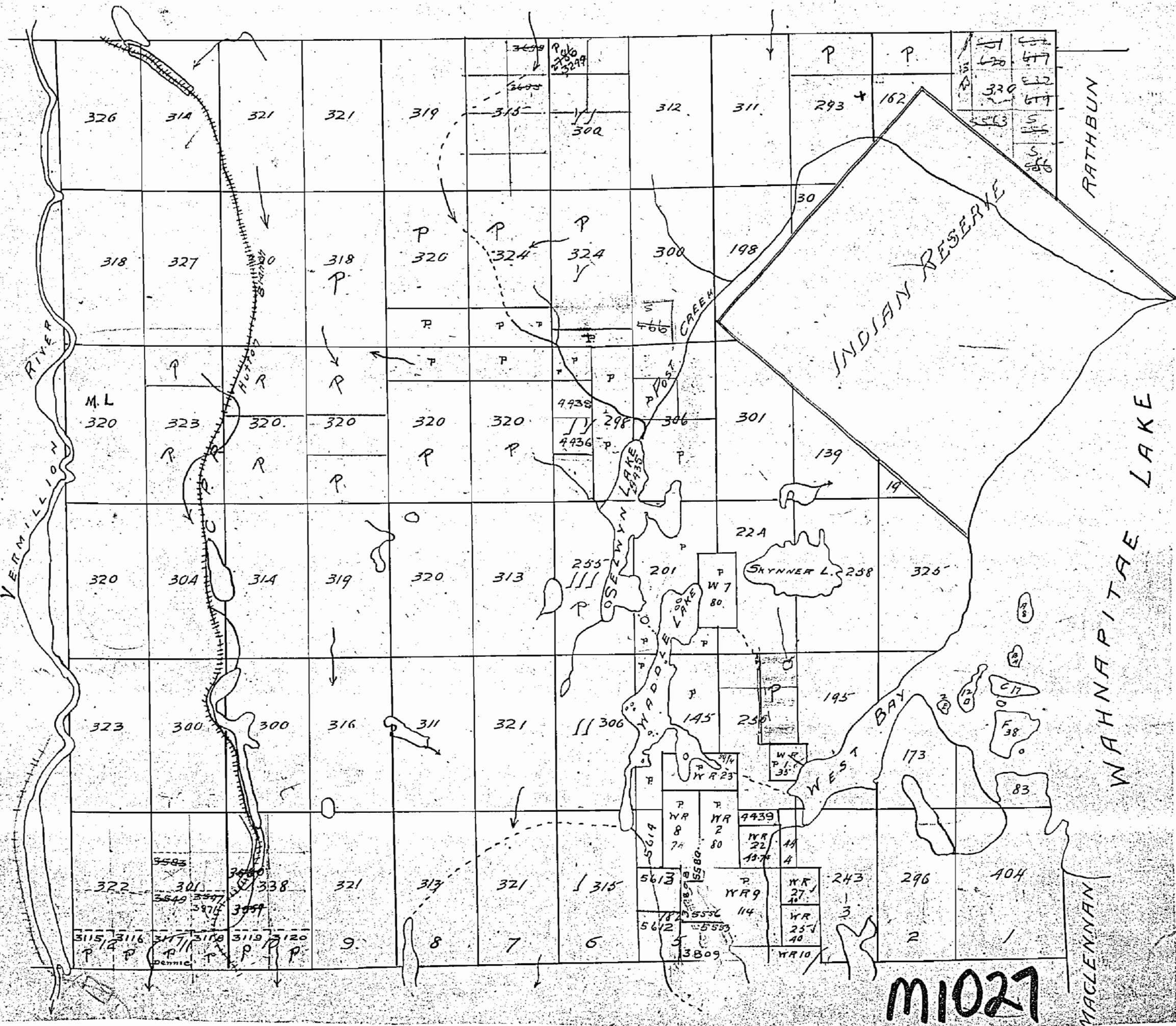
— ONTARIO —



1027

# 1027

Scale 40 Chains to an Inch



1027



*Old*

Parkin Twp.

THE TOWNSHIP OF  
OF  
**NORMAN**

DISTRICT OF  
SUDBURY

MONTREAL RIVER  
MINING DIVISION

SCALE: 1-INCH=40 CHAINS

LEGEND

- PATENTED LAND (P)
- CROWN LAND SALE (S) OR (C.S.)
- LEASES (L)
- LOCATED LAND (Loc)
- LICENSE OF OCCUPATION (L.O.)
- MINING RIGHTS ONLY (M.R.O.)
- SURFACE RIGHTS ONLY (S.R.O.)
- ROADS
- IMPROVED ROADS
- KING'S HIGHWAYS
- RAILWAYS
- POWER LINES
- MARSH OR MUSKEG
- MINES

NOTES

Part of Wanapitei  
Provincial Forest

STAKING ALLOWED AS IN UNSUBDIVIDED TOWNSHIPS  
IN CON. 5, LOTS 11 AND 12; CON. 6, LOTS 8 TO 12

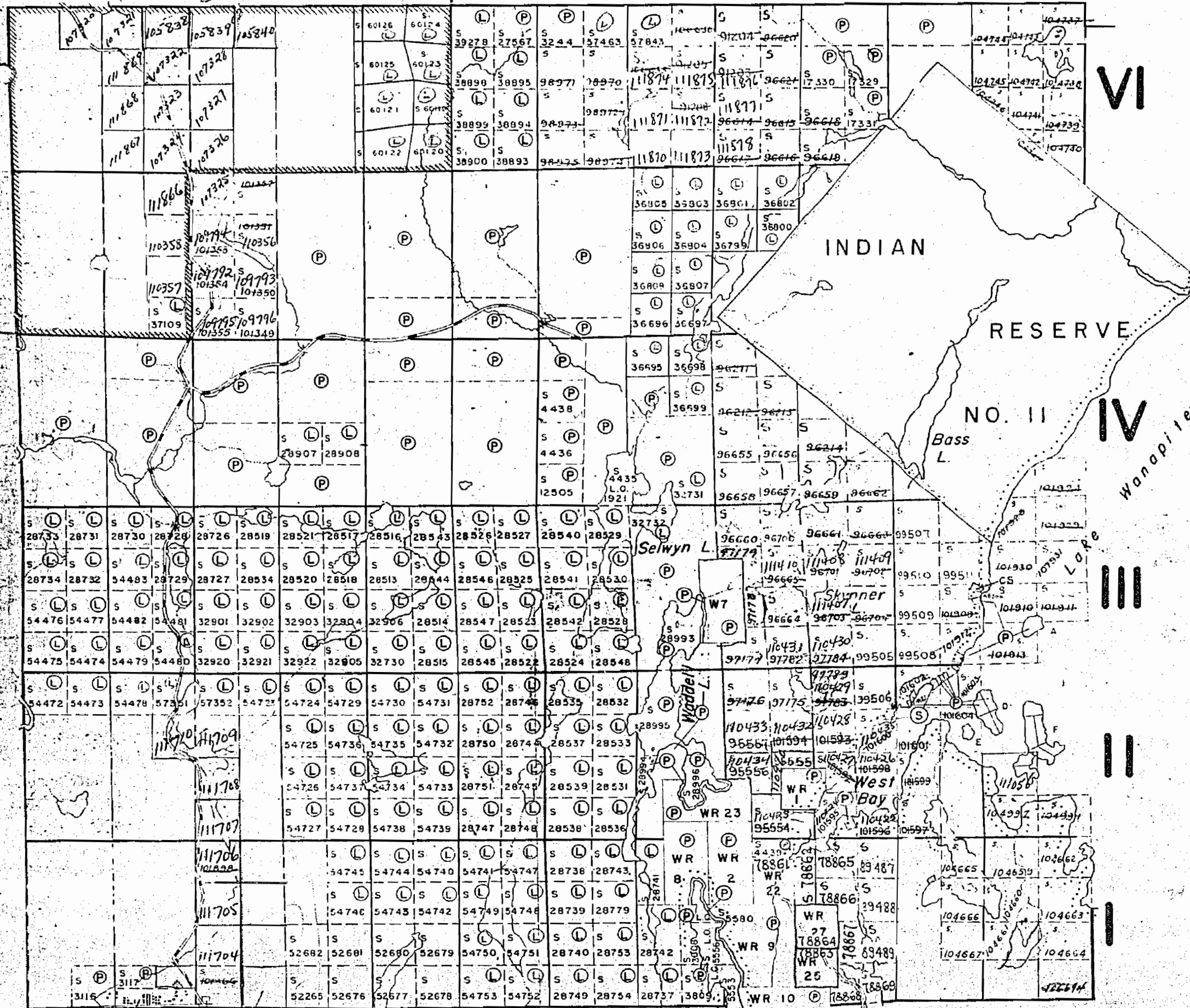
400' RESERVE TO DEPT. OF LANDS AND  
FORESTS SHOWN THUS—

*Delands in Wanapitei Lake  
withdrawn from staking  
Nov. 23/36 Sect. 39 Sub. (c)*



PLAN NO.-M-1027

DEPARTMENT OF MINES  
—ONTARIO—



Wisher Twp.

Rathbun Twp.

Capreol Twp.

*A.R.O. See letter  
L. F. Jones 15/56 in Twp. file*

SURFACE RIGHTS WITHDRAWN

12 11 10 9 8 7 6 5 4 3 2 1

PARKIN TP. - M.1049

THE TOWNSHIP OF

# NORMAN

DISTRICT OF SUDBURY

SUDBURY MINING DIVISION


SCALE: 1-INCH=40 CHAINS

## LEGEND

- PATENTED LAND ● or ⊙
- CROWN LAND SALE C.S.
- LEASES ⊙
- LOCATED LAND Loc.
- LICENSE OF OCCUPATION L.O.
- MINING RIGHTS ONLY M.R.O.
- SURFACE RIGHTS ONLY S.R.O.
- ROADS —
- IMPROVED ROADS —
- KING'S HIGHWAYS —
- RAILWAYS —
- POWER LINES —
- MARSH OR MUSKEG —
- MINES \*
- CANCELLED C.
- PATENTED S.R.O. ○

## NOTES

- 400' surface rights reservation along the shores of all lakes and rivers.
- Staking in Con.5, Lots 11 & 12, Con.6, Lots 8 to 12 allowed as in unsubdivided township.
- SAND and GRAVEL RESERVES**
  - ⊙ M.T.C. Gravel Pit No. 1340
  - ⊙ M.N.R. Gravel Pit 75 F. 101355
  - ⊙ Gravel File. 94308
  - ⊙ " " 73682
- LAND UNDER LAKE WANAPITEI WITHDRAWN
- From STAKING NOV. 16/76
- ISLANDS IN LAKE WANAPITEI WITHDRAWN
- FROM STAKING UNDER SEC. 38 (C) THE MINING ACT R.S.O. 1970 NOV. 23, 1976



# NORMAN

## PLAN NO. - M.1027

ONTARIO  
MINISTRY OF NATURAL RESOURCES  
SURVEYS AND MAPPING BRANCH

VI

V

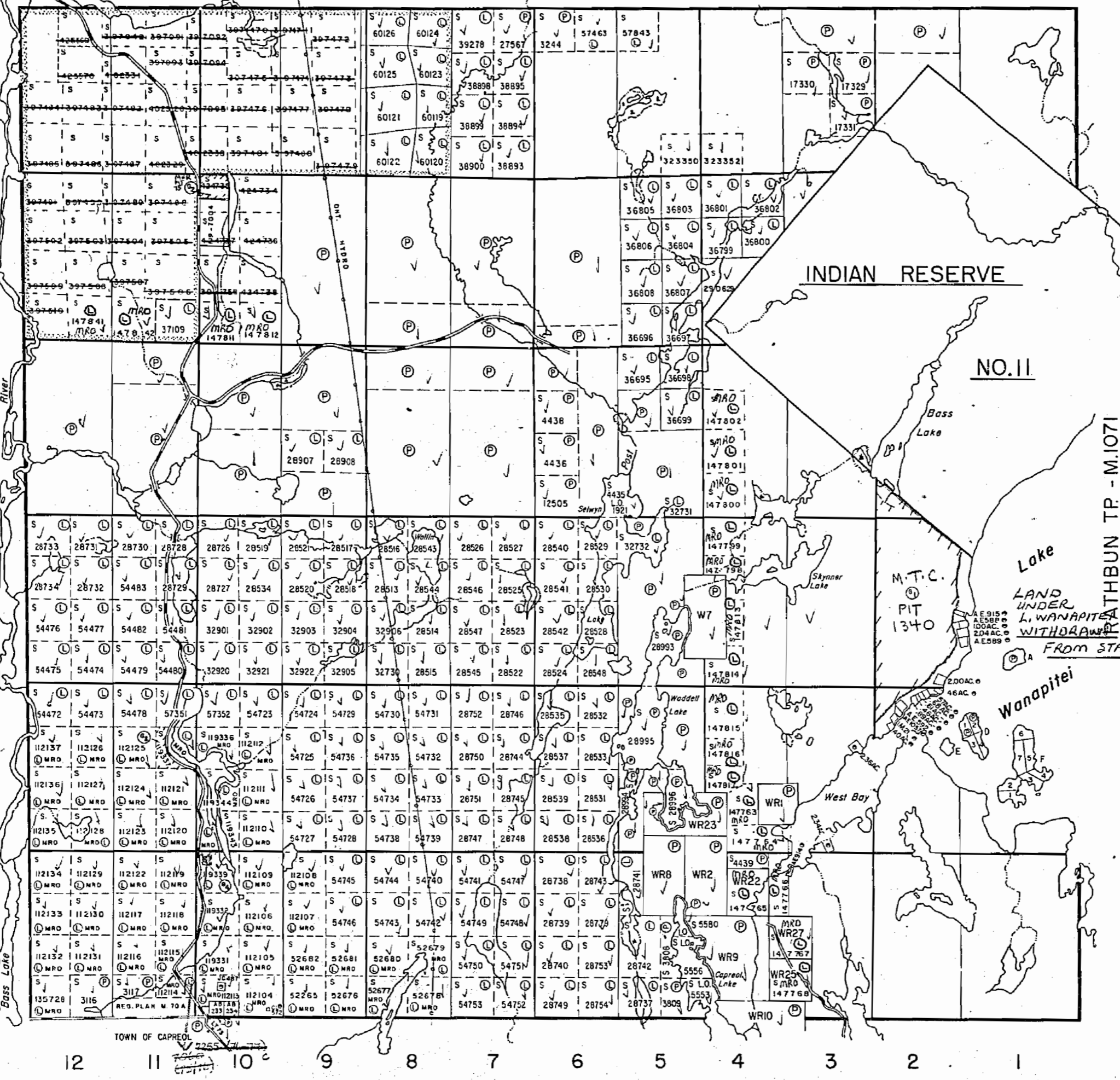
IV

WISNER TP. - M.1185

III

II

I



12 11 10 9 8 7 6 5 4 3 2 1

CAPREOL TP. - M.699

1027

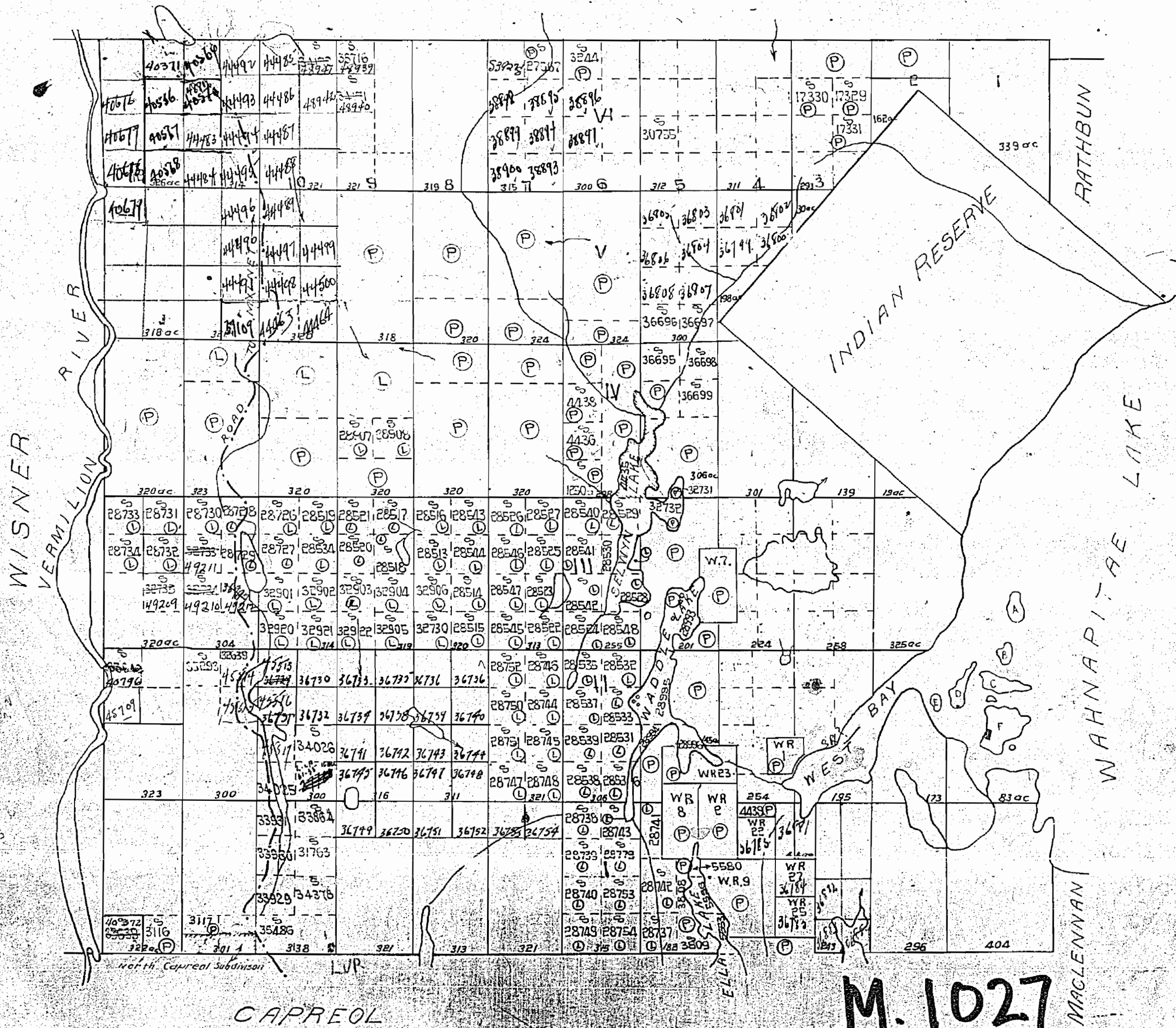
# NORMAN

SUDBURY DISTRICT

Scale 40 Chains to one Inch

No L.R.

PARKIN



M. 1027

CAPREOL

North Capreol Subdivision

LVP

ELLA

MACLENNAN

WAHNAPIITAE LAKE

RATHBUN

WISNER

VERMILION RIVER

North Capreol Subdivision

1027

No L.R. ✓

PARKIN TWP.

THE TOWNSHIP OF  
OF  
**NORMAN**

DISTRICT OF SUDBURY  
SUDBURY MINING  
DIVISION

SCALE: 1 INCH TO 40 CHAINS

LEGEND

- PATENTED LAND.....⊙
- CROWN LAND SALE.....⊙
- MINING LEASE.....⊙
- LOCATED LAND.....Loc.
- LICENSE OF OCCUPATION.....L.O.
- RAILWAY.....
- IMPROVED ROAD.....
- ROAD.....

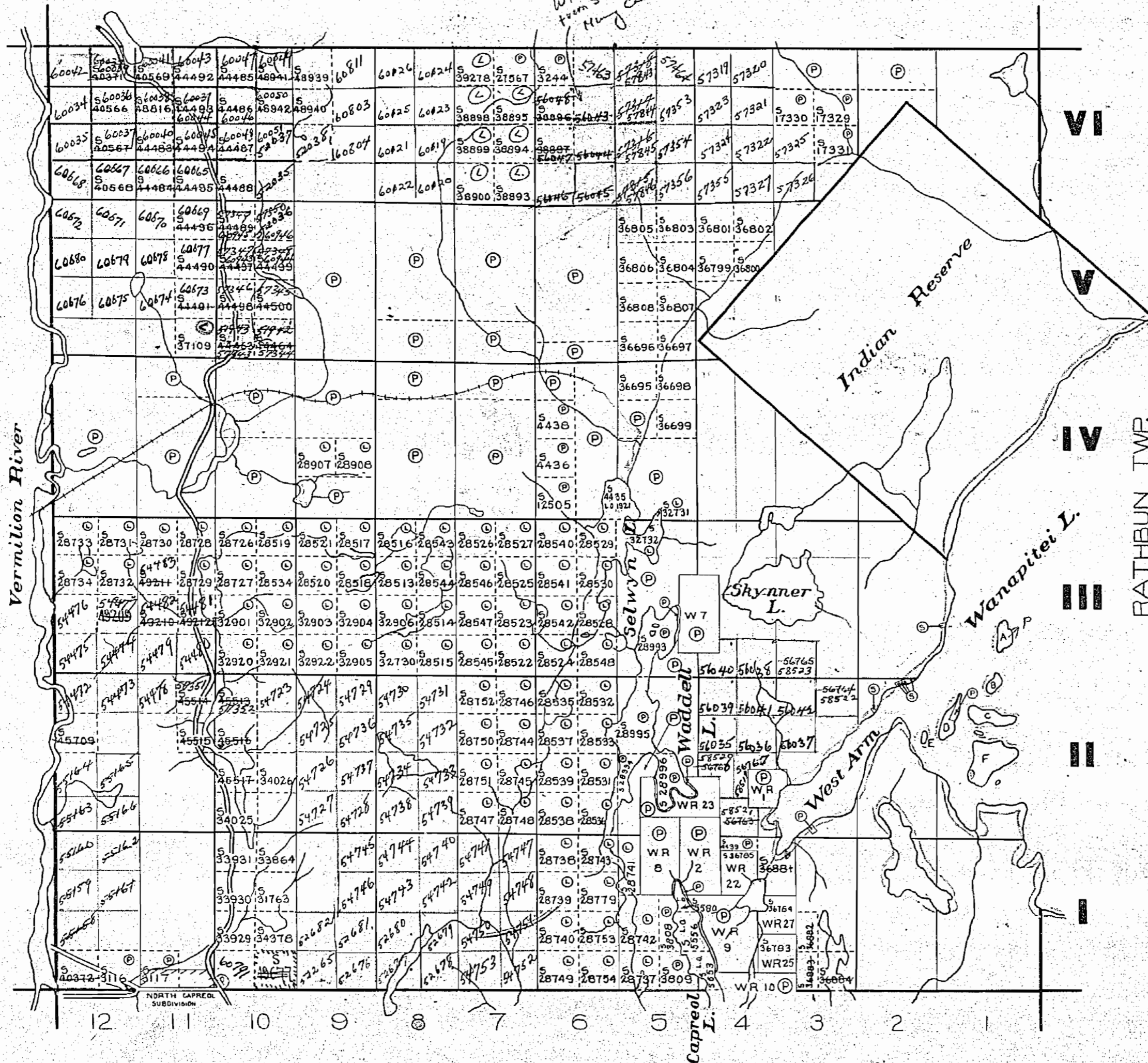
NOTES

STAKING ALLOWED AS IN UNSUBDIVIDED TOWNSHIPS IN CON. 5, LOTS 11 AND 12; CON. 6, LOTS 8 TO 12.

S.E. 1/4, 5 1/2 lot 10 con 1 - *Mineral rights only*

WISNER TWP.

Vermilion River



CAPREOL TWP.

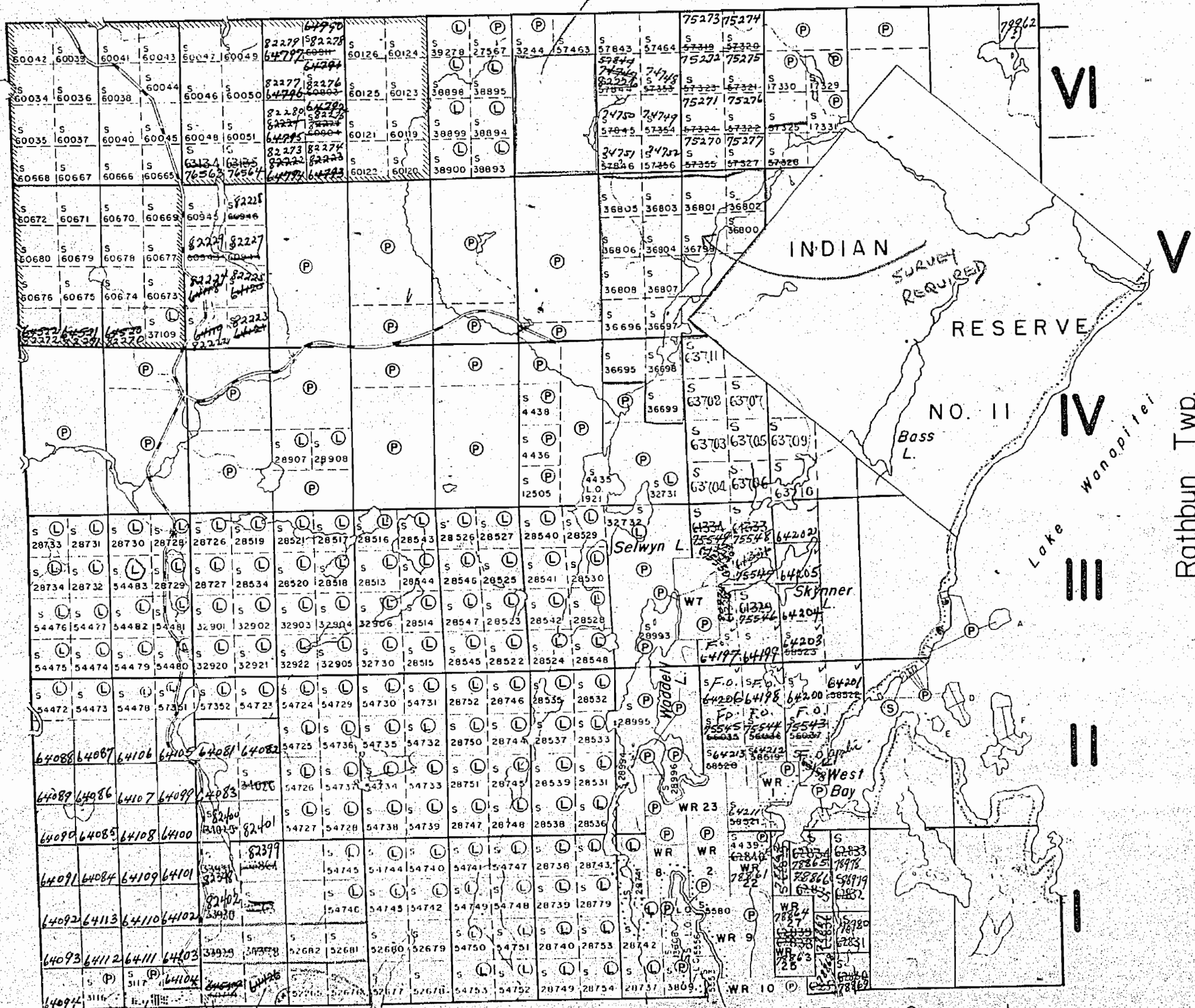
M.1027

SUDBURY RECEIVED  
OCT 15 1947  
MINING DIVISION

Parkin Twp.

Wisner Twp.

Capreol Twp.



THE TOWNSHIP OF

**NORMAN**

DISTRICT OF SUDBURY

SUDBURY MINING DIVISION

SCALE: 1-INCH=40 CHAINS

**LEGEND**

- PATENTED LAND (P)
- CROWN LAND SALE (S) OR (C.S)
- LEASES (L)
- LOCATED LAND (Loc)
- LICENSE OF OCCUPATION (L.O.)
- MINING RIGHTS ONLY (M.R.O.)
- SURFACE RIGHTS ONLY (S.R.O.)
- ROADS
- IMPROVED ROADS
- KING'S HIGHWAYS
- RAILWAYS
- POWER LINES
- MARSH OR MUSKEG
- MINES

**NOTES**

Part of Wanapitei Provincial Forest

STAKING ALLOWED AS IN UNSUBDIVIDED TOWNSHIPS IN CON. 5, LOTS 11 AND 12; CON. 6, LOTS 8 TO 12

200' RESERVE TO DEPT. OF LANDS AND FORESTS SHOWN THUS—

S. E. 1/4, S. 1/2 lots 10, Con. 1  
mining rights under  
— 400' Res.

**M.1027**

PLAN NO. - S.388

DEPARTMENT OF MINES  
— ONTARIO —

Section 53

Parkin Twp.

THE TOWNSHIP OF

# NORMAN

DISTRICT OF SUDBURY

SUDBURY MINING DIVISION

SCALE: 1-INCH=40 CHAINS

### LEGEND

- PATENTED LAND (P)
- CROWN LAND SALE (S) OR C.S.
- LEASES (L)
- LOCATED LAND (Loc)
- LICENSE OF OCCUPATION (L.O.)
- MINING RIGHTS ONLY (M.R.O.)
- SURFACE RIGHTS ONLY (S.R.O.)
- ROADS
- IMPROVED ROADS
- KING'S HIGHWAYS
- RAILWAYS
- POWER LINES
- MARSH OR MUSKEG
- MINES

### NOTES

Part of Wanapitei Provincial Forest

STAKING ALLOWED AS IN UNSUBDIVIDED TOWNSHIPS IN CON. 5, LOTS 11 AND 12, CON. 6, LOTS 8 TO 12

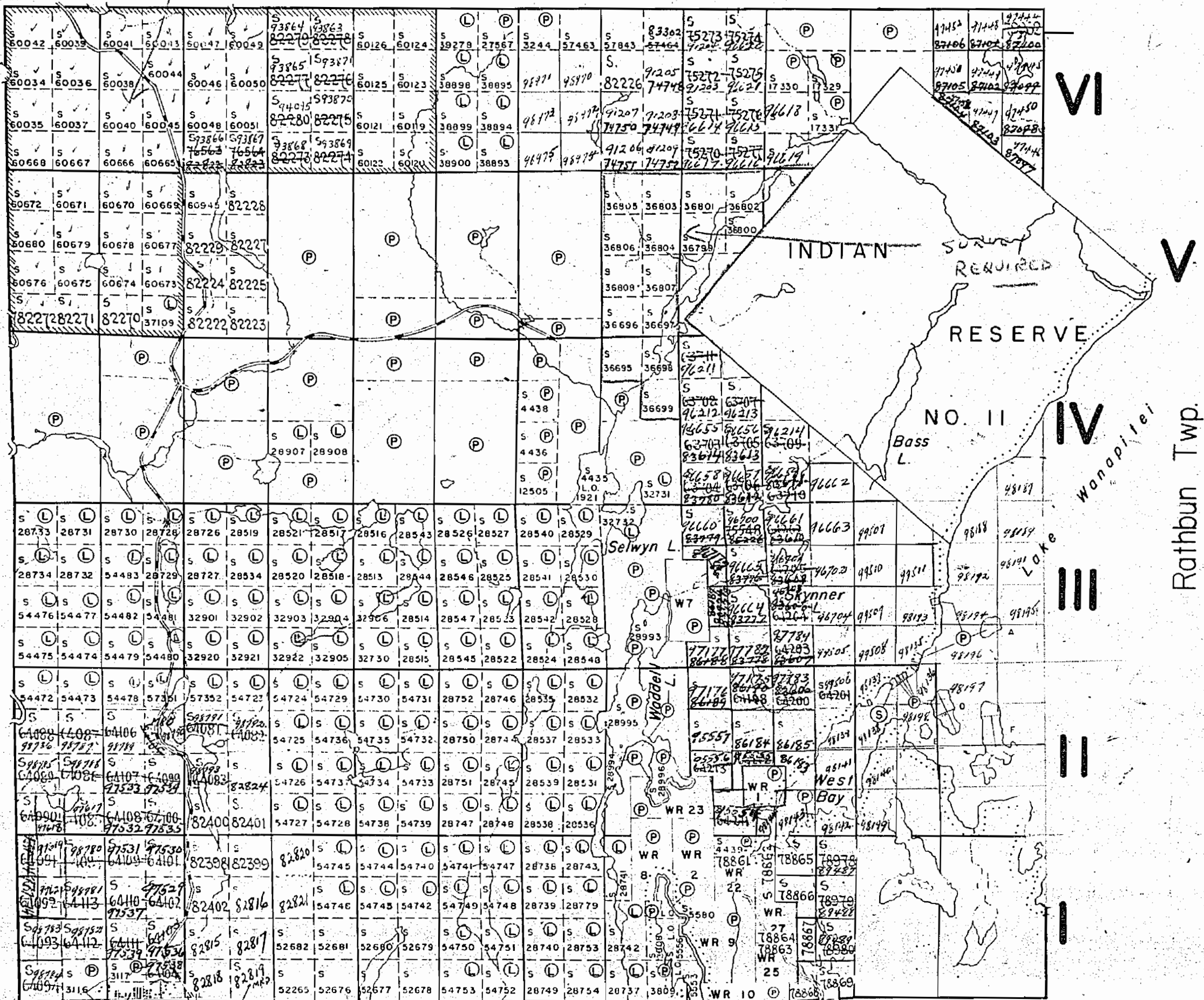
400' RESERVE TO DEPT. OF LANDS AND FORESTS SHOWN THUS—



PLAN NO.- M-1027

DEPARTMENT OF MINES

—ONTARIO—



Wisner Twp.

Rathbun Twp.

M.P.O.  
S.P.A.  
See R.F. letter  
in Twp. FILE  
Jan 15/56

Capreol Twp.

Sub. Sect. 53

Parkin Twp.

W.P.F.

THE TOWNSHIP OF

NORMAN

DISTRICT OF SUDBURY

MONTREAL-RIVER MINING DIVISION

SCALE: 1-INCH=40 CHAINS.

LEGEND

- PATENTED LAND (P)
- CROWN LAND SALE (S) OR (C.S.)
- LEASES (L)
- LOCATED LAND (Loc.)
- LICENSE OF OCCUPATION (L.O.)
- MINING RIGHTS ONLY (M.R.O.)
- SURFACE RIGHTS ONLY (S.R.O.)
- ROADS
- IMPROVED ROADS
- KING'S HIGHWAYS
- RAILWAYS
- POWER LINES
- MARSH OR MUSKEG
- MINES

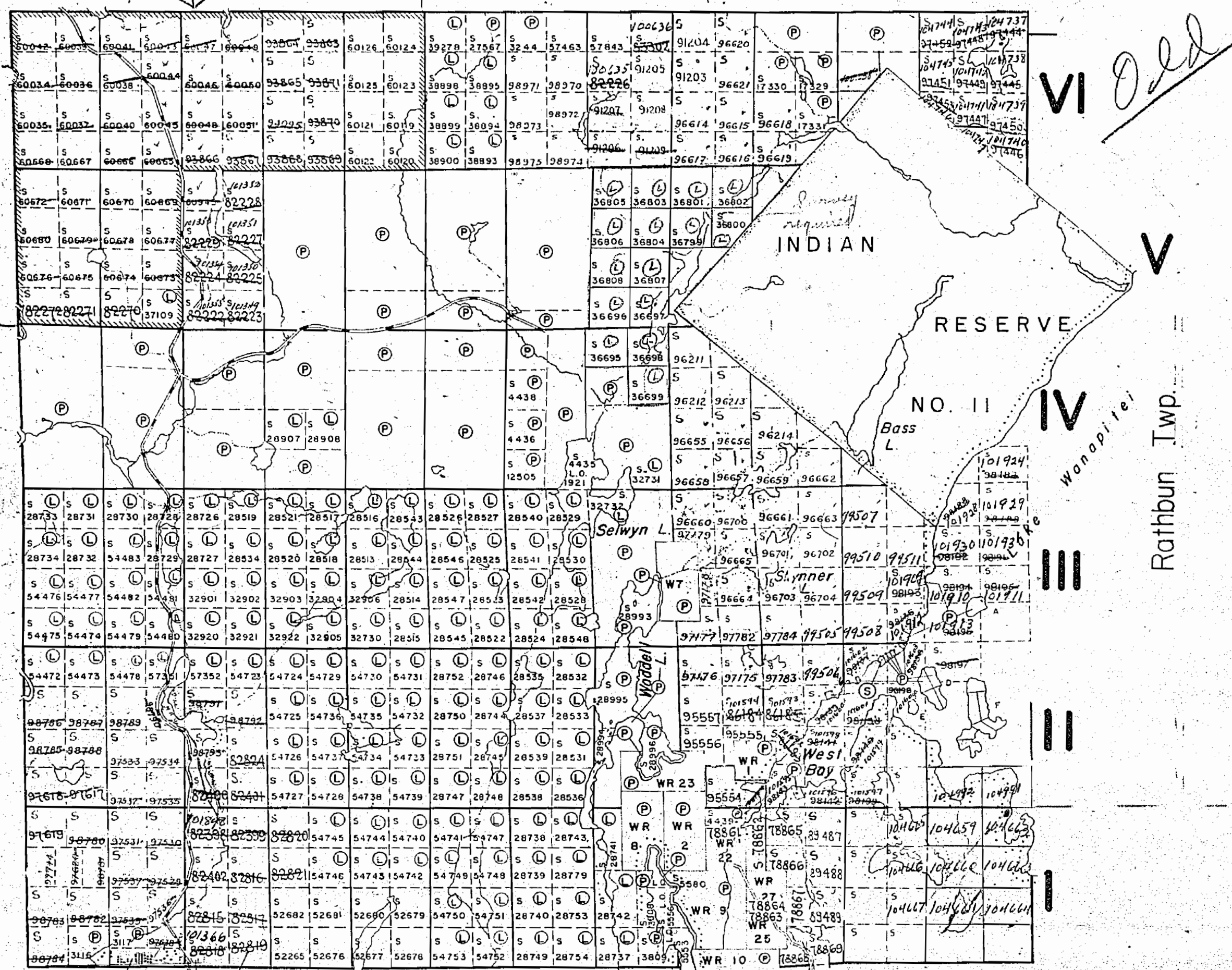
NOTES

Part of Wanapitei Provincial Forest

STAKING ALLOWED AS IN UNSUBDIVIDED TOWNSHIPS IN CON. 5, LOTS 11 AND 12; CON. 6, LOTS 8 TO 12

400' RESERVE TO DEPT. OF LANDS AND FORESTS SHOWN THUS—

2. Pt. Lot 11, Con. 2 covered by S-95554



Wisher Twp.

Rathbun Twp.

12 11 10 9 8 7 6 5 4 3 2 1

S. R. O.  
See Section 11, 1875  
L.O. in 1875

Capreol Twp.

PLAN NO.-M-1027

DEPARTMENT OF MINES —ONTARIO—

Old

Parkin Twp.

THE TOWNSHIP OF  
OF  
**NORMAN**  
DISTRICT OF  
SUDBURY  
MONTREAL RIVER  
MINING DIVISION

SCALE: 1-INCH=40 CHAINS

LEGEND

- PATENTED LAND Ⓢ OR Ⓞ
- CROWN LAND SALE Ⓢ OR Ⓞ
- LEASES Ⓢ OR Ⓞ
- LOCATED LAND Loc
- LICENSE OF OCCUPATION L.O.
- MINING RIGHTS ONLY M.R.O.
- SURFACE RIGHTS ONLY S.R.O.
- ROADS — — — — —
- IMPROVED ROADS — — — — —
- KING'S HIGHWAYS — — — — —
- RAILWAYS — — — — —
- POWER LINES — — — — —
- MARSH OR MUSKEG — — — — —
- MINES — — — — —


NOTES

Part of Wanapitei Provincial Forest

STAKING ALLOWED AS IN UNSUBDIVIDED TOWNSHIPS IN CON. 5, LOTS 11 AND 12; CON. 6, LOTS 8 TO 12

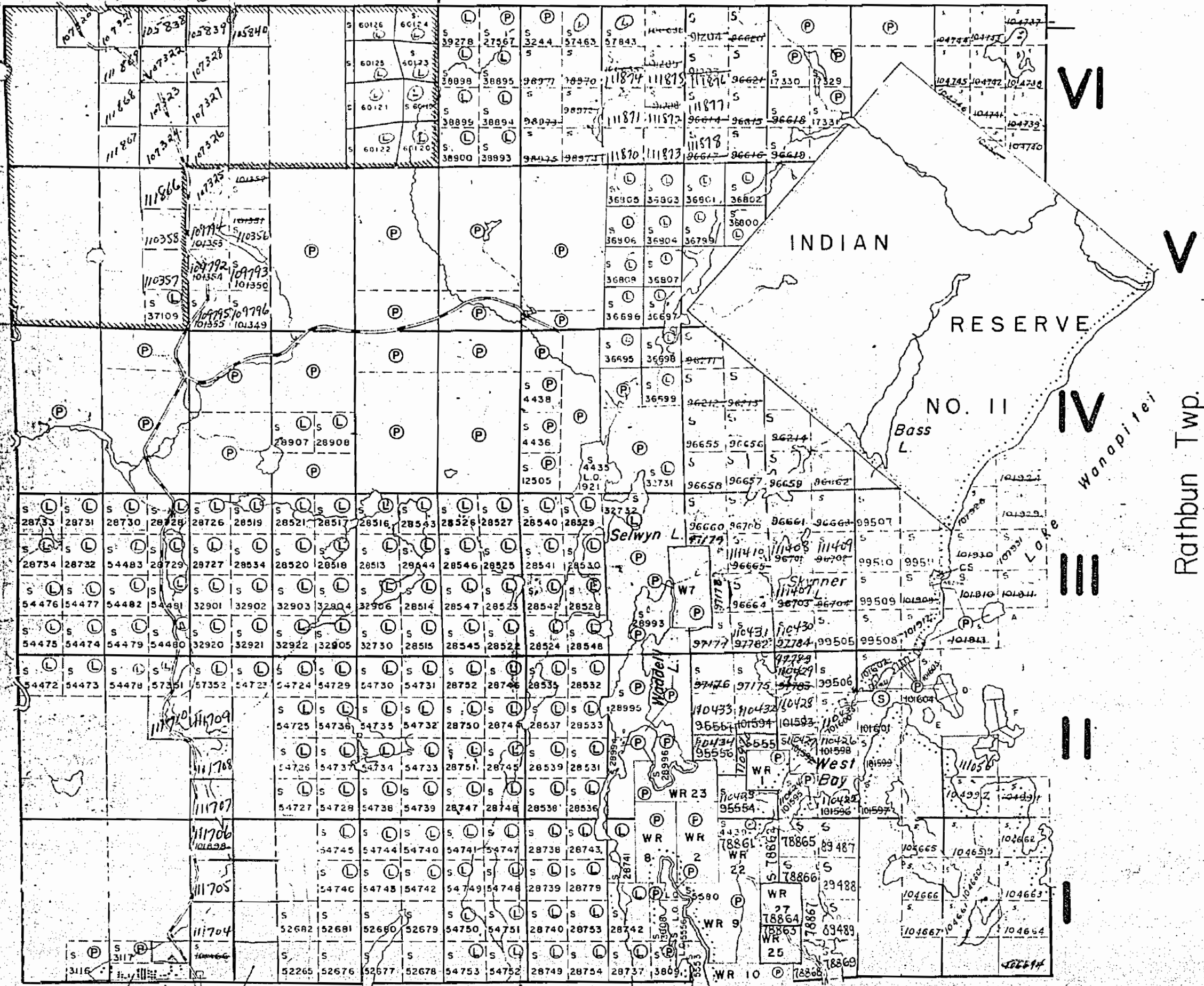
400' RESERVE TO DEPT. OF LANDS AND FORESTS SHOWN THUS—

Islands in Wanapitei Lake withdrawn from staking Nov. 23/26 Sect. 39 Sub. (c)



PLAN NO.-M-1027

DEPARTMENT OF MINES — ONTARIO —



53

VI

V

IV

III

II

I

Wisher Twp.

Rathbun Twp.

Capreol Twp.

TOWN OF CAPREOL

R.R. O. See letter  
L. F. Jones 15/56 in top file

SURFACE RIGHTS WITHDRAWN

12 11 10 9 8 7 6 5 4 3 2 1



Now Exploratory  
Law Permit

Lot 53

Parkin Twp. Islands in Wanapitei Lake withdrawn  
from staking Nov. 23/26 Lot 39 Sub. (C)

THE TOWNSHIP  
OF

# NORMAN

DISTRICT OF  
SUDBURY

SUDBURY  
MINING DIVISION

SCALE: 1-INCH=40 CHAINS

### LEGEND

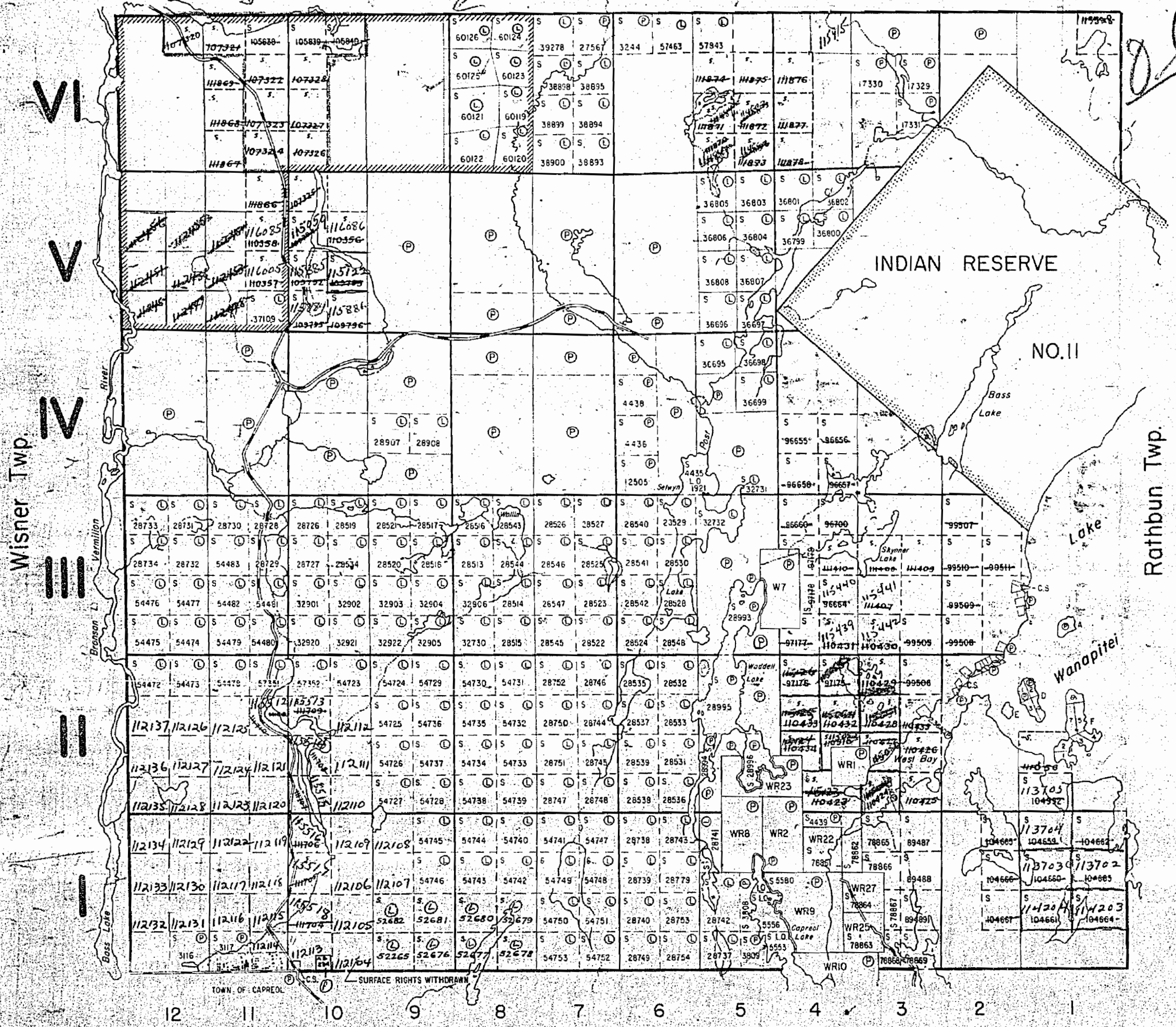
- PATENTED LAND Ⓟ
- CROWN LAND SALE C.S.
- LEASES Ⓞ
- LOCATED LAND Loc.
- LICENSE OF OCCUPATION L.O.
- MINING RIGHTS ONLY M.R.O.
- SURFACE RIGHTS ONLY S.R.O.
- ROADS —
- IMPROVED ROADS —
- KING'S HIGHWAYS —
- RAILWAYS —
- POWER LINES —
- MARSH OR MUSKEG —
- MINES X
- CANCELLED C

### NOTES

This Twp. Lies Within The  
**WANAPITEI PROVINCIAL FOREST**

400' Reserve around all lakes & rivers to  
Dept. of Lands & Forests.

Staking allowed as in UNSUBDIVIDED TWP.  
in CON. 5, Lots 11 & 12; CON. 6, Lots 8 & 12.



TOWN OF CAPREOL SURFACE RIGHTS WITHDRAWN

12 11 10 9 8 7 6 5 4 3 2 1

Capreol Twp.

PLAN NO. - M.1027

DEPARTMENT OF MINES

— ONTARIO —

Parkin Twp.

THE TOWNSHIP OF

# NORMAN

DISTRICT OF SUDBURY

SUDBURY MINING DIVISION

SCALE: 1-INCH=40 CHAINS

### LEGEND

- PATENTED LAND (P)
- CROWN LAND SALE (C.S.)
- LEASES (L)
- LOCATED LAND (Loc)
- LICENSE OF OCCUPATION (L.O.)
- MINING RIGHTS ONLY (M.R.O.)
- SURFACE RIGHTS ONLY (S.R.O.)
- ROADS
- IMPROVED ROADS
- KING'S HIGHWAYS
- RAILWAYS
- POWER LINES
- MARSH OR MUSKOG
- MINES
- CANCELLED

### NOTES

This Twp. Lies Within The WANAPITEI PROVINCIAL FOREST

400' surface rights reservation around all lakes & rivers.

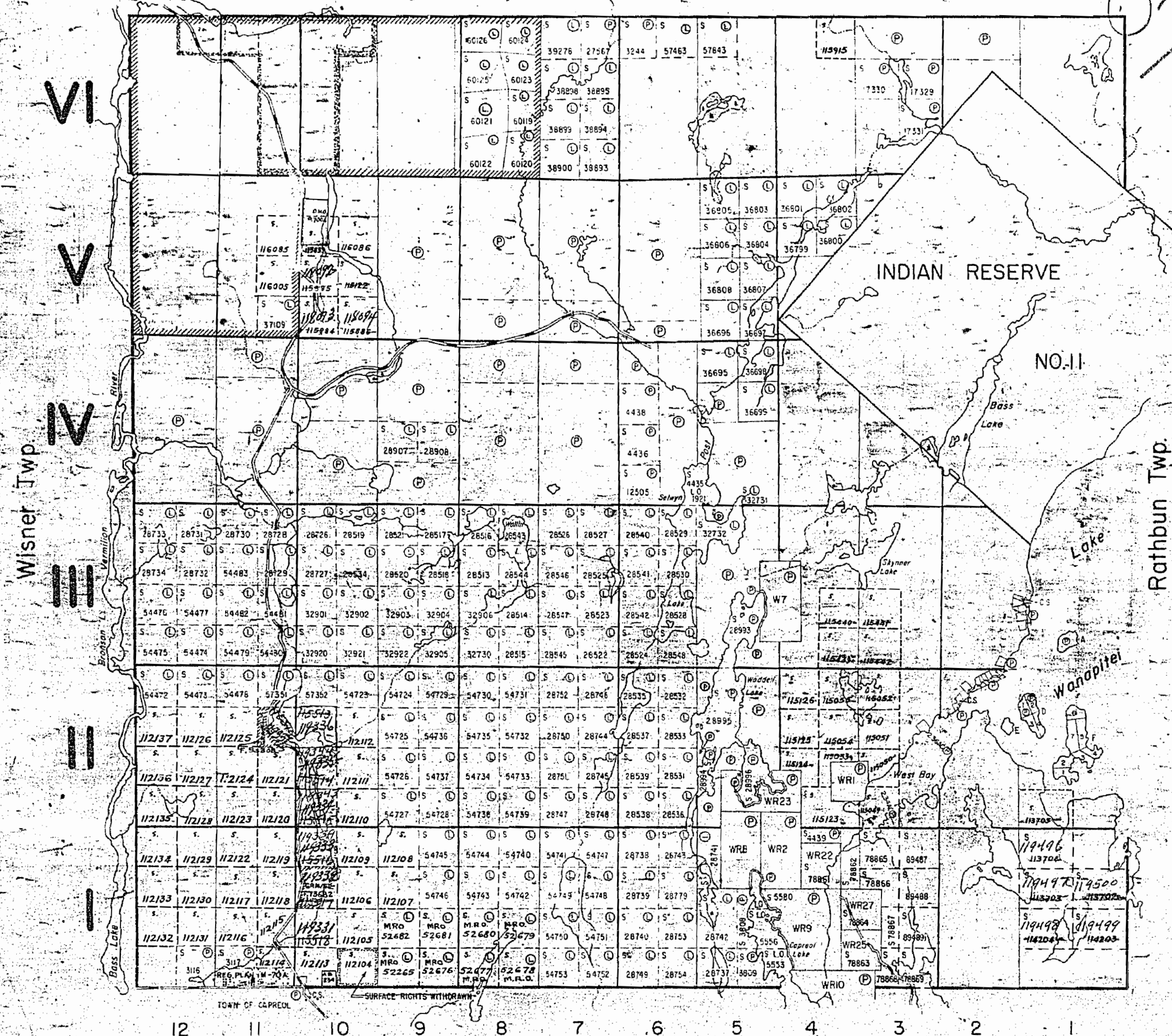
Staking allowed as in UNSUBDIVIDED TWP. in CON. 5, Lots 11 & 12; CON. 6, Lots 6 to 12.

Staking may be carried out for any other mineral other than alluvial mineral under sec. 36(d) of the Mining Act shown thus: Now Covered By Mg Lease 13544 Placer Only

PLAN NO. M.1027

DEPARTMENT OF MINES

— ONTARIO —



Capreol Twp.

Parkin Twp.

THE TOWNSHIP OF  
OF








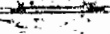







# NORMAN

DISTRICT OF  
SUBBURY

SUBBURY  
MINING DIVISION

SCALE 1-INCH=40 CHAINS

### LEGEND

- PATENTED LAND 
- CROWN LAND SALE 
- LEASES 
- LOCATED LAND 
- LICENSE OF OCCUPATION 
- MINING RIGHTS ONLY 
- SURFACE RIGHTS ONLY 
- ROADS 
- IMPROVED ROADS 
- KING'S HIGHWAYS 
- RAILWAYS 
- POWER LINES 
- MARSH OR MUSKEG 
- MINES 
- CANCELLED 

### NOTES

This Twp. Lies Within The  
**WANAPITEI PROVINCIAL FOREST**

400' surface rights reservation around  
all lakes & rivers.

Staking allowed as in UNSUBDIVIDED TWP.  
in CON. 5, Lots 11 & 12; CON. 6, Lots 8 to 12.

Staking may be carried out for any other mineral  
other than alluvial mineral under sec. 36 (d)  
of the Mining Act shown this  
Now Covered By Mg. Lease 13544, Placer Only

PLAN NO. M.1027

DEPARTMENT OF MINES

— ONTARIO —

VI

V

IV

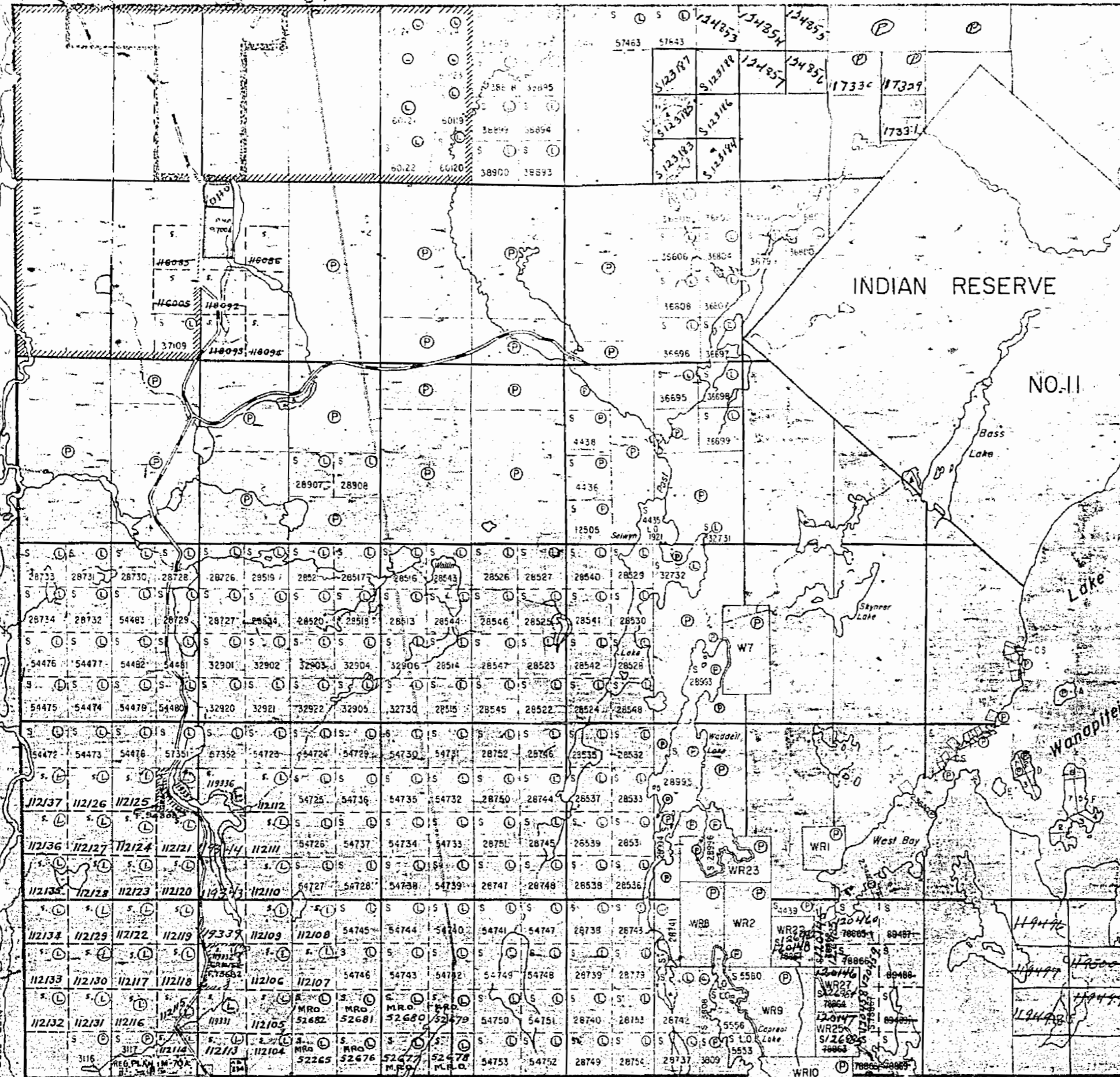
III

II

I

Wisner Twp.

Rathbun Twp.



12 11 10 9 8 7 6 5 4 3 2 1

Capreol Twp.

Parkin Twp.

THE TOWNSHIP OF

# NORMAN

DISTRICT OF SUDBURY

SUDBURY MINING DIVISION

SCALE: 1-INCH=40 CHAINS

### LEGEND

- PATENTED LAND Ⓟ
- CROWN LAND SALE C.S.
- LEASES Ⓛ
- LOCATED LAND Loc.
- LICENSE OF OCCUPATION L.O.
- MINING RIGHTS ONLY M.R.O.
- SURFACE RIGHTS ONLY S.R.O.
- ROADS — — — — —
- IMPROVED ROADS — — — — —
- KING'S HIGHWAYS — — — — —
- RAILWAYS — — — — —
- POWER LINES — — — — —
- MARSH OR MUSKOG — — — — —
- MINES X
- CANCELLED C.

### NOTES

400' Surface Rights reservation around all Lakes & Rivers

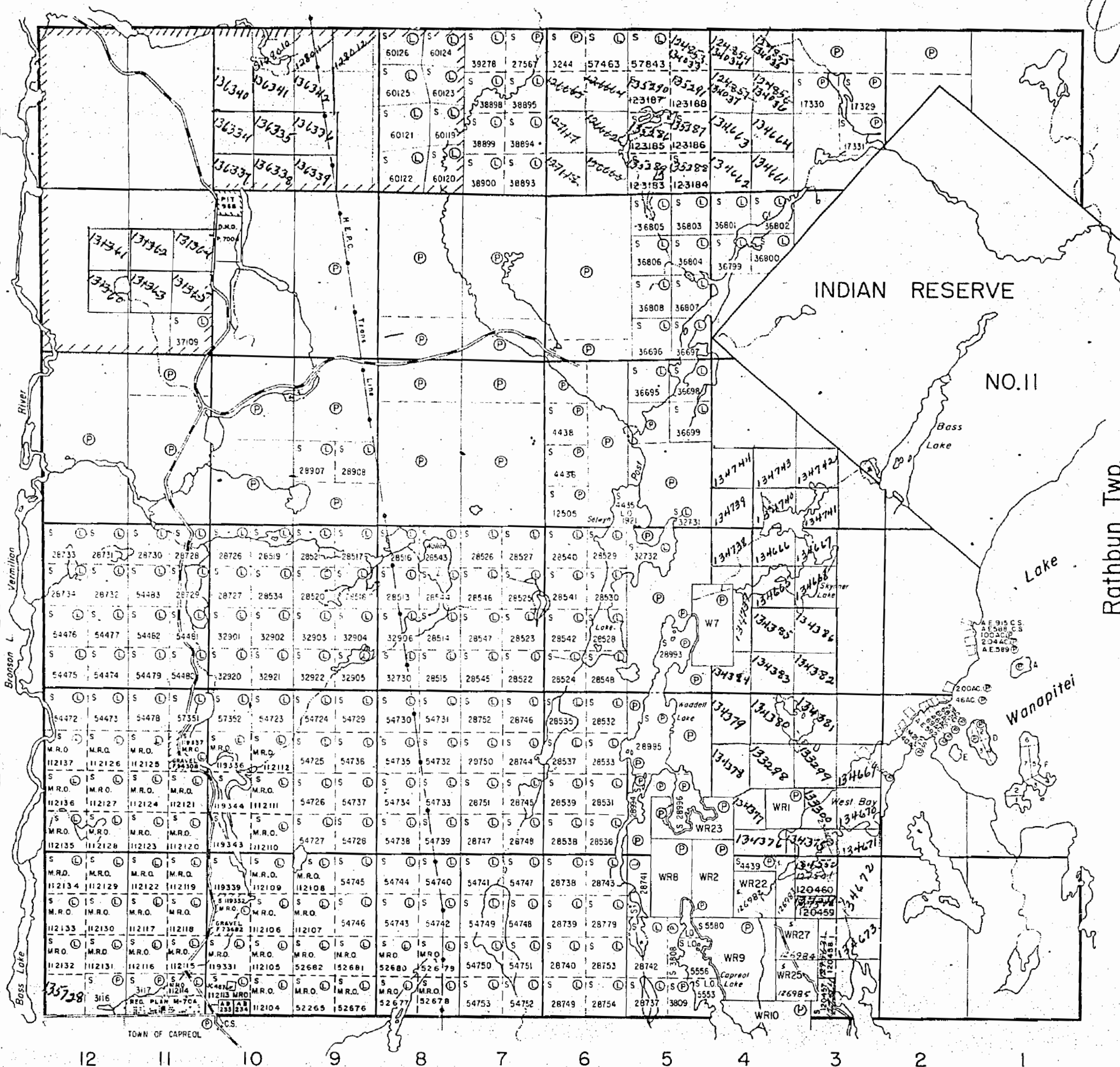
Staking allowed as in UNSUBDIVIDED TWP. in CON. 5, Lots 11 & 12; CON. 6, Lots 8 & 12.

PLAN NO.- M.1027

DEPARTMENT OF MINES

— ONTARIO —

VI  
V  
IV  
III  
II  
I



Wisner Twp.

Rathbun Twp.

Capreol Twp.

12 11 10 9 8 7 6 5 4 3 2 1

Parkin Twp.

THE TOWNSHIP OF  
OF

# NORMAN

DISTRICT OF  
SUDBURY

SUDBURY  
MINING DIVISION

SCALE: 1-INCH=40 CHAINS

### LEGEND

PATENTED LAND	Ⓟ
CROWN LAND SALE	C.S.
LEASES	Ⓛ
LOCATED LAND	Loc.
LICENSE OF OCCUPATION	L.O.
MINING RIGHTS ONLY	M.R.O.
SURFACE RIGHTS ONLY	S.R.O.
ROADS	—
IMPROVED ROADS	—
KING'S HIGHWAYS	—
RAILWAYS	—
POWER LINES	—
MARSH OR MUSKEG	—
MINES	Ⓧ
CANCELLED	C.

### NOTES

400' Surface Rights reservation around all  
Lakes & Rivers

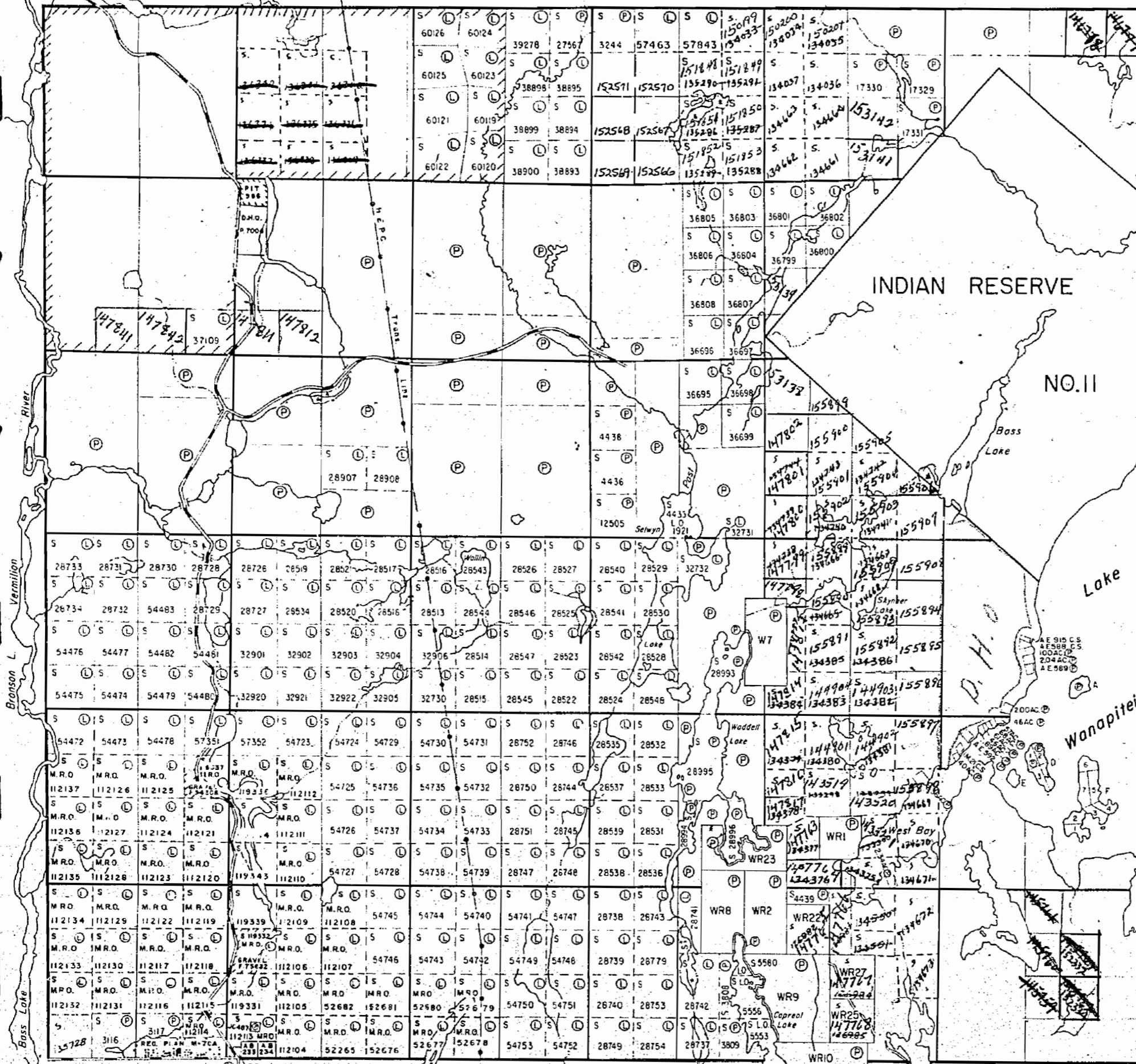
Staking allowed as in UNSUBDIVIDED TWP.  
in CON. 5, Lots 11 & 12; CON. 6, Lots 8 & 12.

July 30/68

VI  
V  
IV  
III  
II  
I

Wisner Twp.

Rathbun Twp.



TOWN OF CAPREOL

12 11 10 9 8 7 6 5 4 3 2 1

Capreol Twp.

PLAN NO.- M.1027

DEPARTMENT OF MINES

— ONTARIO —

Parkin Twp.

THE TOWNSHIP OF

# NORMAN

DISTRICT OF SUDBURY

SUDBURY MINING DIVISION

SCALE: 1-INCH=40 CHAINS

### LEGEND

- PATENTED LAND ⊙ C.S.
- CROWN LAND SALE ⊙ Loc.
- LEASES ⊙ L.O.
- LOCATED LAND ⊙ M.R.O.
- LICENSE OF OCCUPATION ⊙ S.R.O.
- MINING RIGHTS ONLY
- SURFACE RIGHTS ONLY
- ROADS
- IMPROVED ROADS
- KING'S HIGHWAYS
- RAILWAYS
- POWER LINES
- MARSH OR MUSKEG
- MINES
- CANCELLED

### NOTES

400' Surface Rights reservation around all Lakes & Rivers

Staking allowed as in UNSUBDIVIDED TWP. in CON. 5, Lots 11 & 12; CON. 6, Lots 8 to 12.

PLAN NO.- M.1027

DEPARTMENT OF MINES

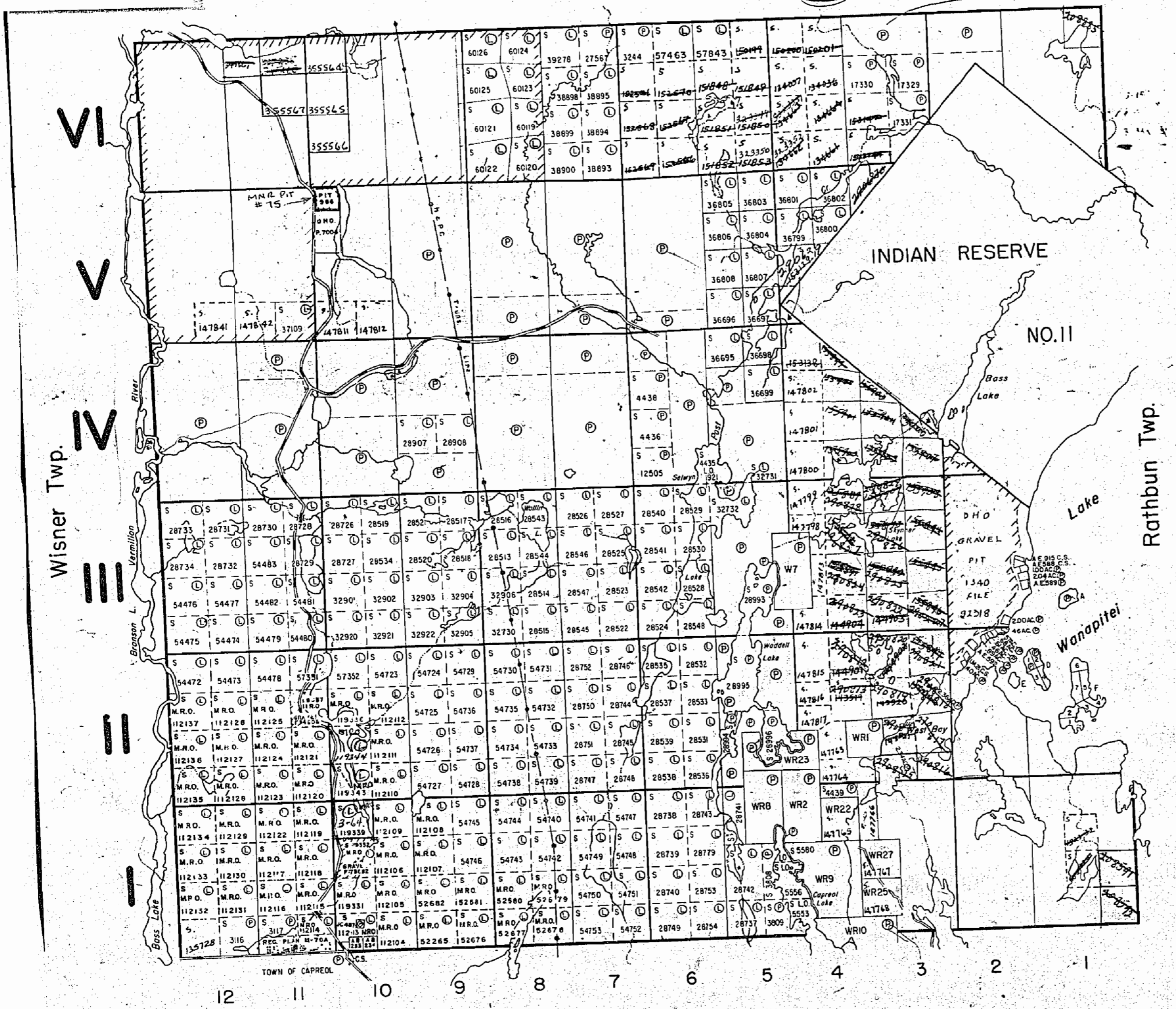
— ONTARIO —

VI  
V  
IV  
III  
II  
I

Wisner Twp.

Rathbun Twp.

Capreol Twp.



Parkin Twp.

THE TOWNSHIP OF  
OF

# NORMAN

DISTRICT OF  
SUDBURY

SUDBURY  
MINING DIVISION

SCALE: 1-INCH=40 CHAINS

## LEGEND

- PATENTED LAND Ⓟ
- CROWN LAND SALE C.S.
- LEASES Ⓛ
- LOCATED LAND Loc
- LICENSE OF OCCUPATION L.O.
- MINING RIGHTS ONLY M.R.O.
- SURFACE RIGHTS ONLY S.R.O.
- ROADS —
- IMPROVED ROADS —
- KING'S HIGHWAYS —
- RAILWAYS —
- POWER LINES —
- MARSH OR MUSKEG —
- MINES —
- CANCELLED C.

## NOTES

400' Surface Rights reservation around all  
Lakes & River

Staking allowed as in UNSUBDIVIDED TWP.  
in CON. 5, Lots 11 & 12; CON. 6, Lots 8 to 12.

SUDBURY  
RECEIVED  
DEC 27 1973  
7:59:00 PM  
128456

**NORMAN**  
PLAN NO. M.1027

MINISTRY OF NATURAL RESOURCES  
SURVEYS AND MAPPING BRANCH

VI

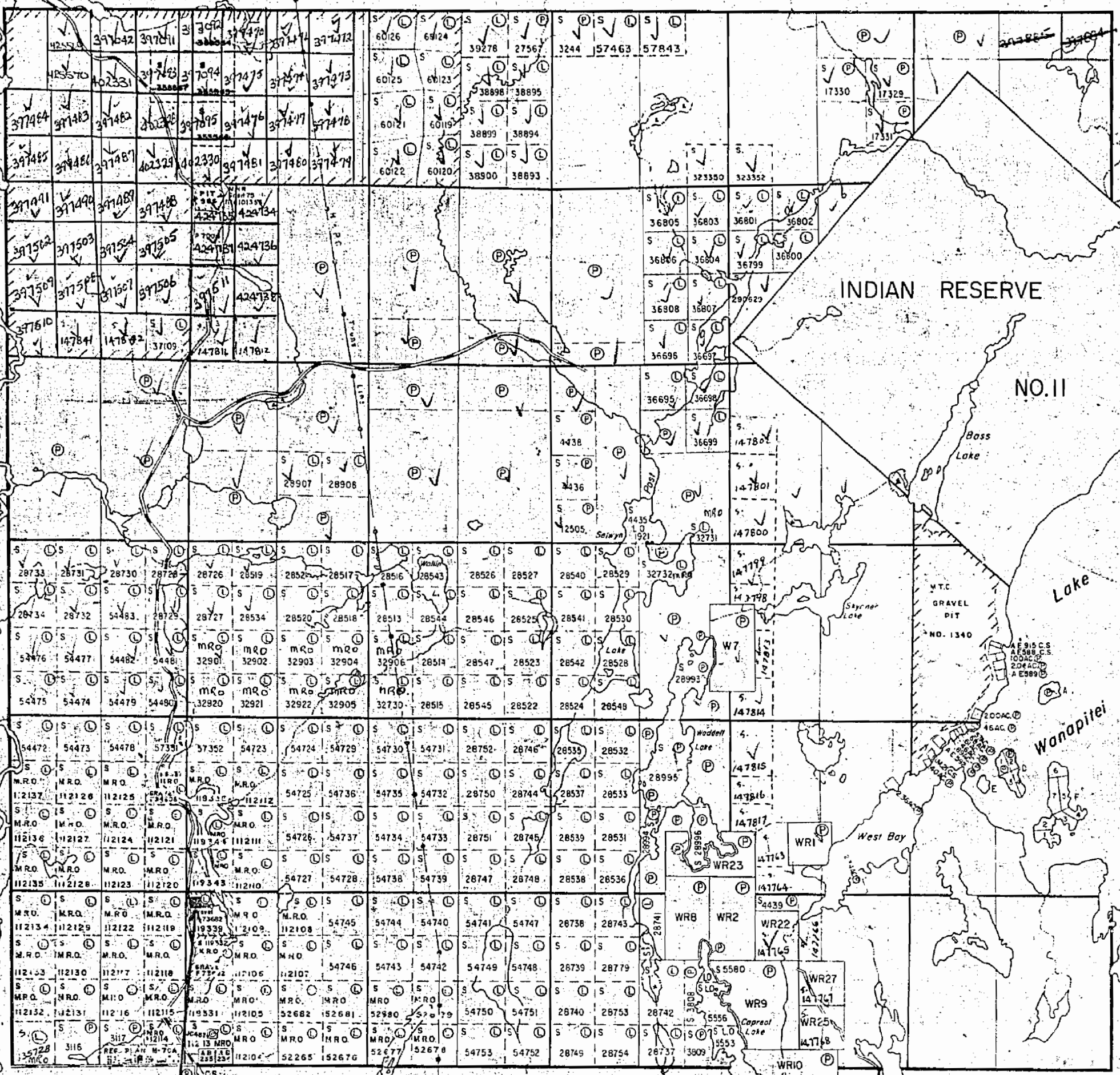
V

IV

Wisner Twp.

Rathbun Twp.

INDIAN RESERVE  
NO. 11



12 11 10 9 8 7 6 5 4 3 2 1

Capreol Twp.

PARKIN TP. - M.1049

THE TOWNSHIP OF

# NORMAN

DISTRICT OF SUDBURY

SUDBURY MINING DIVISION

SCALE: 1-INCH=40 CHAINS

## LEGEND

- PATENTED LAND ● or ⊙
- CROWN LAND SALE C.S.
- LEASES ⊙
- LOCATED LAND Loc.
- LICENSE OF OCCUPATION L.O.
- MINING RIGHTS ONLY M.R.O.
- SURFACE RIGHTS ONLY S.R.O.
- ROADS —
- IMPROVED ROADS —
- KING'S HIGHWAYS —
- RAILWAYS —
- POWER LINES —
- MARSH OR MUSKEG \*
- MINES X
- CANCELLED ○
- PATENTED S.R.O. ○

## NOTES

- 400' surface rights reservation along the shores of all lakes and rivers.
- Staking in Con. 5, Lots 11 & 12, Con. 6, Lots 8 to 12 allowed as in unsubdivided township.
- SAND and GRAVEL RESERVES
- ⊙ M.T.C. Gravel Pit No. 1340
- ⊙ M.N.R. Gravel Pit 75 F. 101355
- ⊙ Gravel File. 94308
- ⊙ " " 73682
- LAND UNDER LAKE WANAPITEI WITHDRAWN FROM STAKING NOV. 16/76
- ISLANDS IN LAKE WANAPITEI WITHDRAWN FROM STAKING UNDER SEC. 38 (C) THE MINING ACT R.S.O. 1970 NOV. 23, 1926



# NORMAN

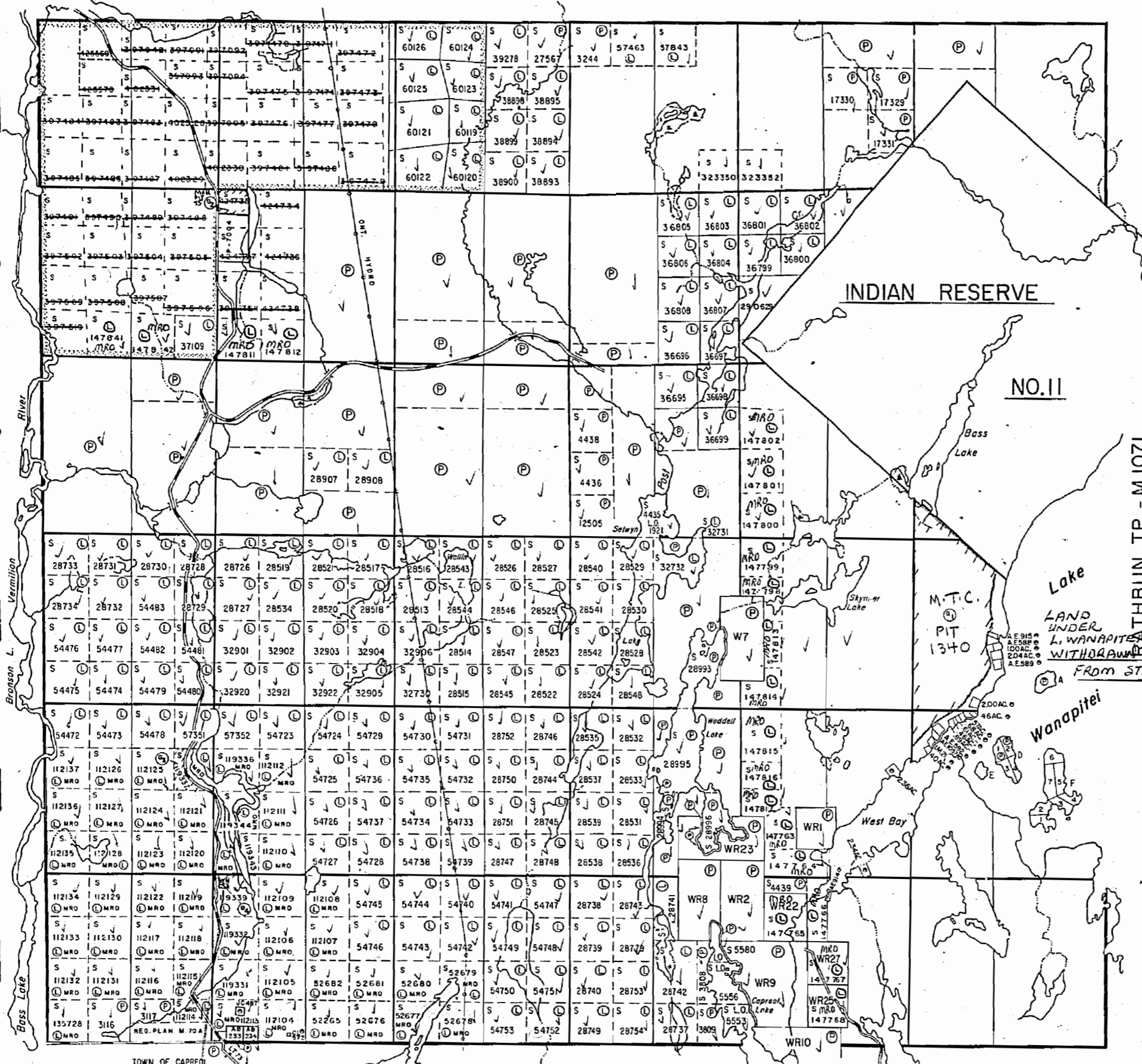
## PLAN NO. - M.1027

ONTARIO  
MINISTRY OF NATURAL RESOURCES  
SURVEYS AND MAPPING BRANCH

VI  
V  
IV  
III  
II  
I

WISNER TP. - M.1185

WATHBUN TP. - M.1071



12 11 10 9 8 7 6 5 4 3 2 1

CAPREOL TP. - M.699



OFFICE USE ONLY

PARKIN TR. - M.1049

THE TOWNSHIP OF

# NORMAN

DISTRICT OF SUDBURY

SUDBURY MINING DIVISION

SCALE: 1-INCH=40 CHAINS

## LEGEND

PATENTED LAND	● or ⊙
CROWN LAND SALE	C.S.
LEASES	⊙
LOCATED LAND	Loc.
LICENSE OF OCCUPATION	L.O.
MINING RIGHTS ONLY	M.R.O.
SURFACE RIGHTS ONLY	S.R.O.
ROADS	—
IMPROVED ROADS	—
KING'S HIGHWAYS	—
RAILWAYS	—
POWER LINES	—
MARSH OR MUSKEG	—
MINES	✕
CANCELLED	⊙
PATENTED S.R.O.	⊙

## NOTES

400' surface rights reservation along the shores of all lakes and rivers.

Staking in Con. 5, Lots 11 & 12, Con. 6, Lots 8 to 12 allowed as in unsubsided township.

SAND and GRAVEL RESERVES

- ⊙ M.T.C. Gravel Pit No. 1340
- ⊙ M.N.R. Gravel Pit 75 F. 101355
- ⊙ Gravel File. 94308
- ⊙ 73682

DATE OF ISSUE  
DEC 2 1977

# NORMAN

PLAN NO. - M.1027

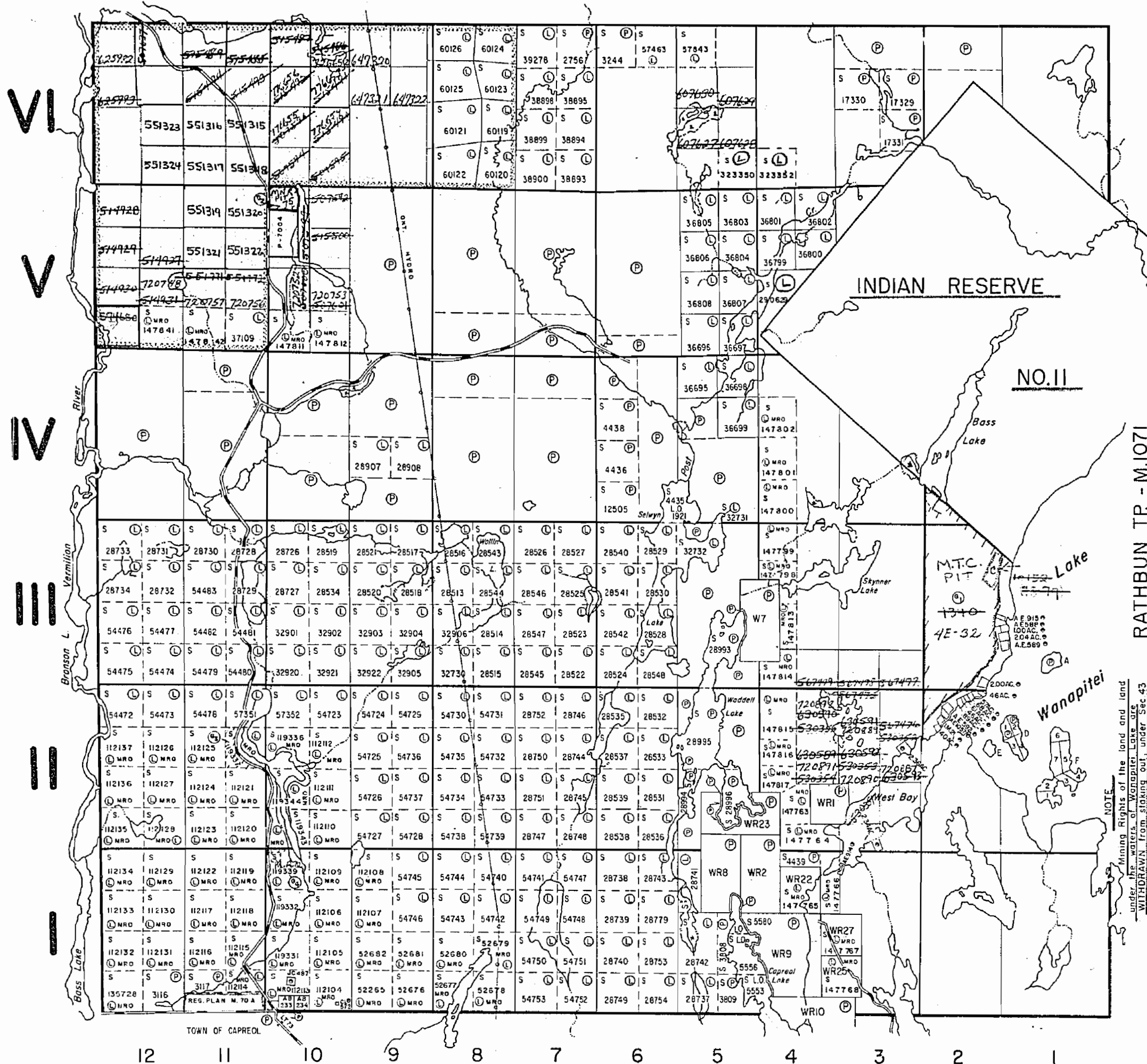
ONTARIO

MINISTRY OF NATURAL RESOURCES

SURVEYS AND MAPPING BRANCH

WISNER TR. - M.1185

RATHBUN TR. - M.1071



CAPREOL TR. - M.699

PARKIN TP. - M.1049

THE TOWNSHIP OF  
OF

# NORMAN

DISTRICT OF  
SUDBURY

SUDBURY  
MINING DIVISION

SCALE: 1-INCH=40 CHAINS

## LEGEND

PATENTED LAND	● or P
CROWN LAND SALE	C.S.
LEASES	L
LOCATED LAND	Loc.
LICENSE OF OCCUPATION	L.O.
MINING RIGHTS ONLY	M.R.O.
SURFACE RIGHTS ONLY	S.R.O.
ROADS	—
IMPROVED ROADS	—
KING'S HIGHWAYS	—
RAILWAYS	—
POWER LINES	—
MARSH OR MUSKEG	—
MINES	—
CANCELLED	—
PATENTED S.R.O.	—

## NOTES

400' surface rights reservation along the shores of all lakes and rivers.

Staking in Con.5, Lots 11 & 12, Con.6, Lots 8 to 12 allowed as in unsubdivided township.

### SAND and GRAVEL RESERVES

- ① M.N.R. Gravel Pit 75, F. 101355
- ② Gravel. File. 94308
- ③ " " 73682

P. 7004 - See Norman Land Plan (Lot 10 Con. 5)  
27.627 ac. - M.T.C.

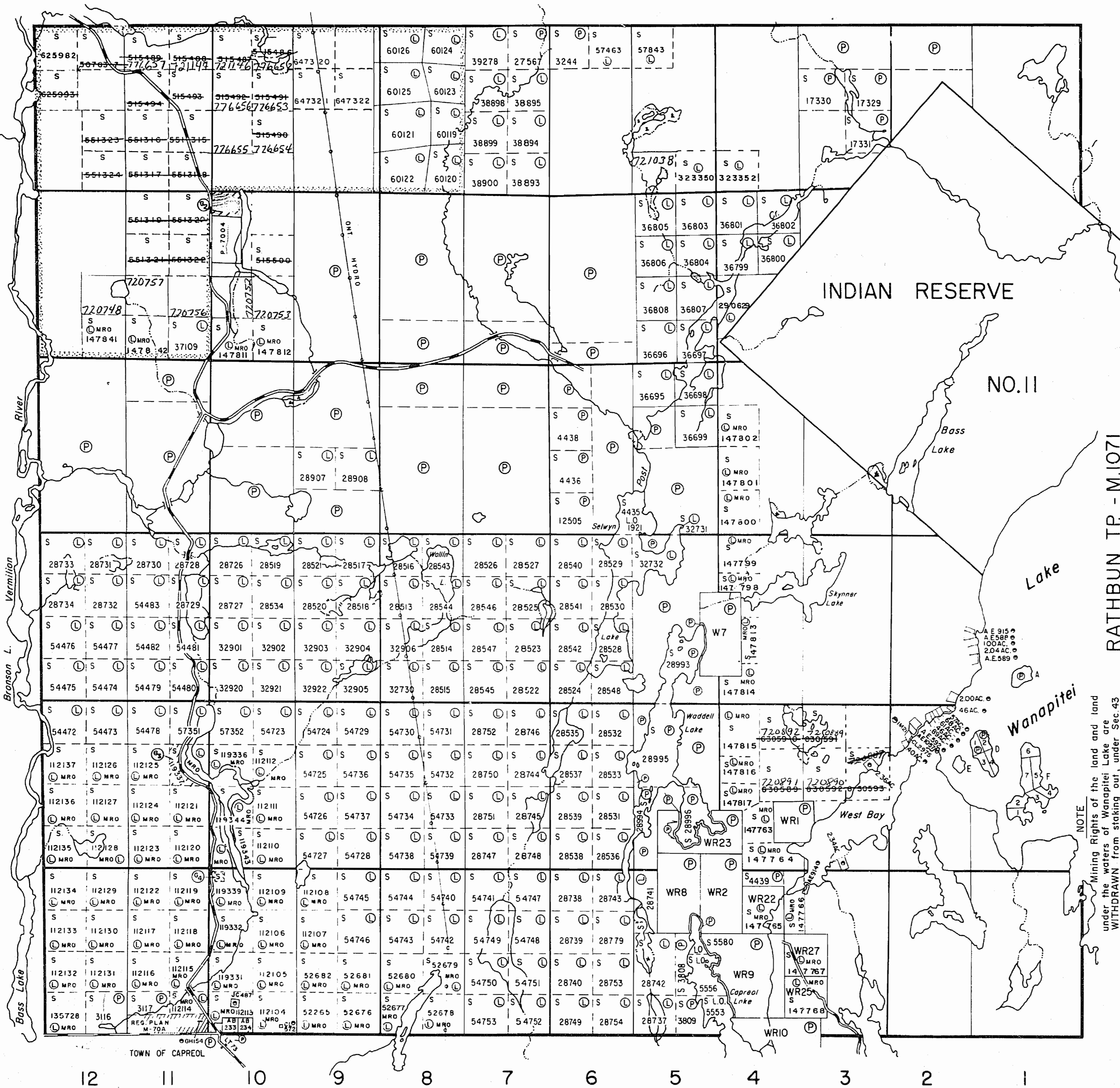
Location CL 3550 (Lots 1-4 incl.) Plan S36-9942

\* IN SERVICE 1983 07 19 - J.M.

**NORMAN**  
PLAN NO. - M.1027

ONTARIO  
MINISTRY OF NATURAL RESOURCES  
SURVEYS AND MAPPING BRANCH

VI  
V  
IV  
III  
II  
I



NOTE  
Mining Rights of the land and land under the waters of Wanapitei Lake are WITHDRAWN from staking out, under Sec.43 of the Mining Act, Order No. 67,776 dated Nov. 17, 76.

TOWN OF CAPREOL

12 11 10 9 8 7 6 5 4 3 2 1

CAPREOL TP. - M.699