

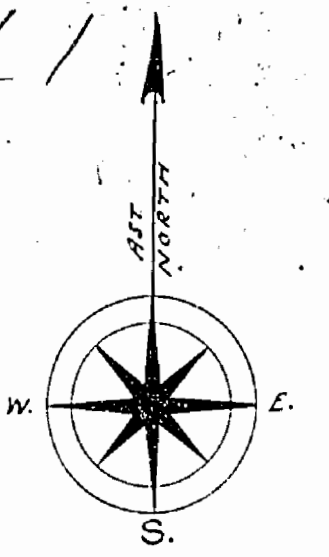
1773 PLAN OF KASHAWEOGAMA F. M. 1973

1773

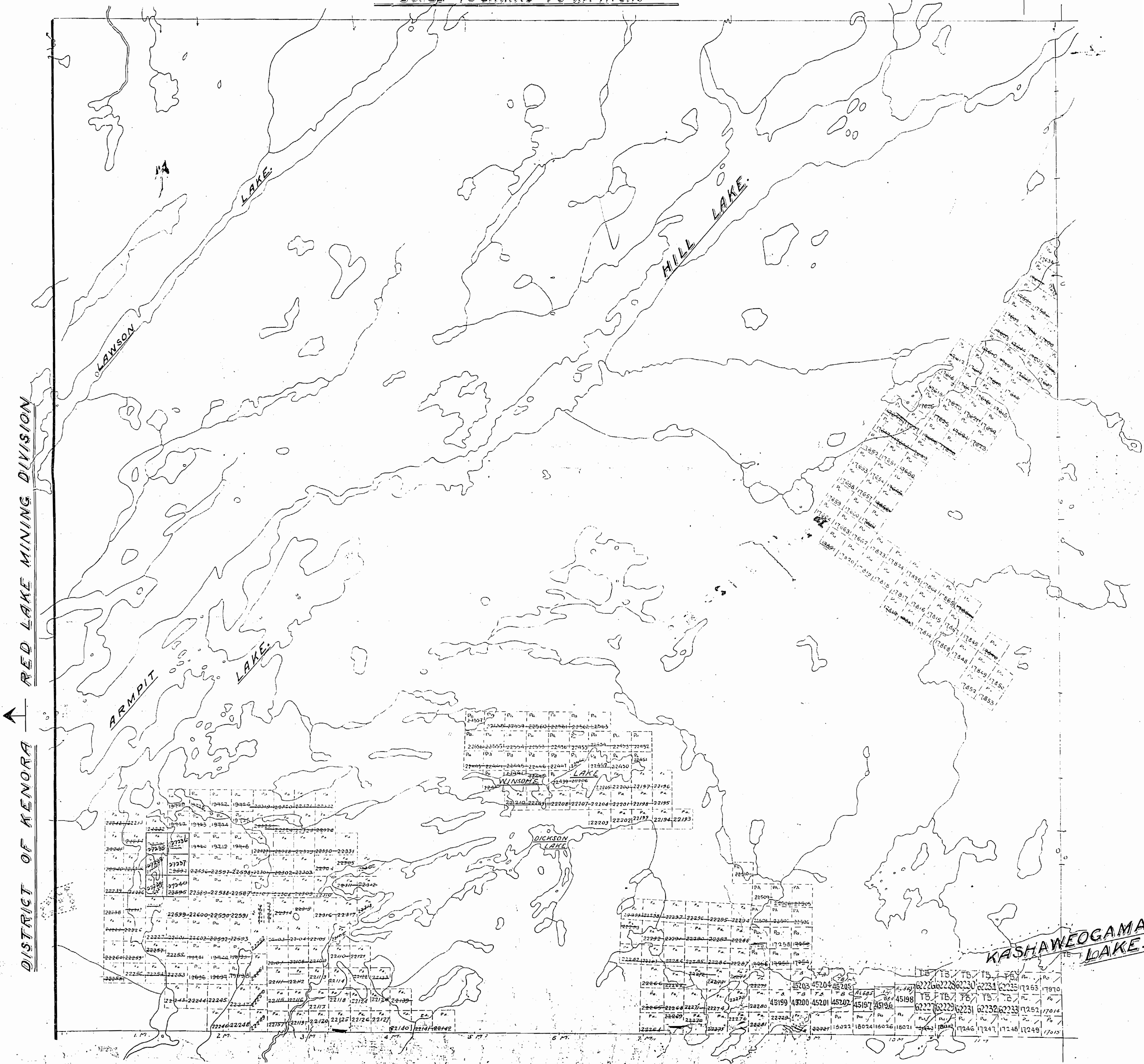
PLAN OF NORTHERN PART OF KASHAWEOGAMA LAKE & HILL LAKE AREA

DISTRICT OF THUNDER BAY.
PATRICIA MINING DIVISION.

SCALE: 40 CHAINS TO AN INCH.



1773



DISTRICT OF KENORA ← RED LAKE MINING DIVISION

KASHAWEOGAMA LAKE.

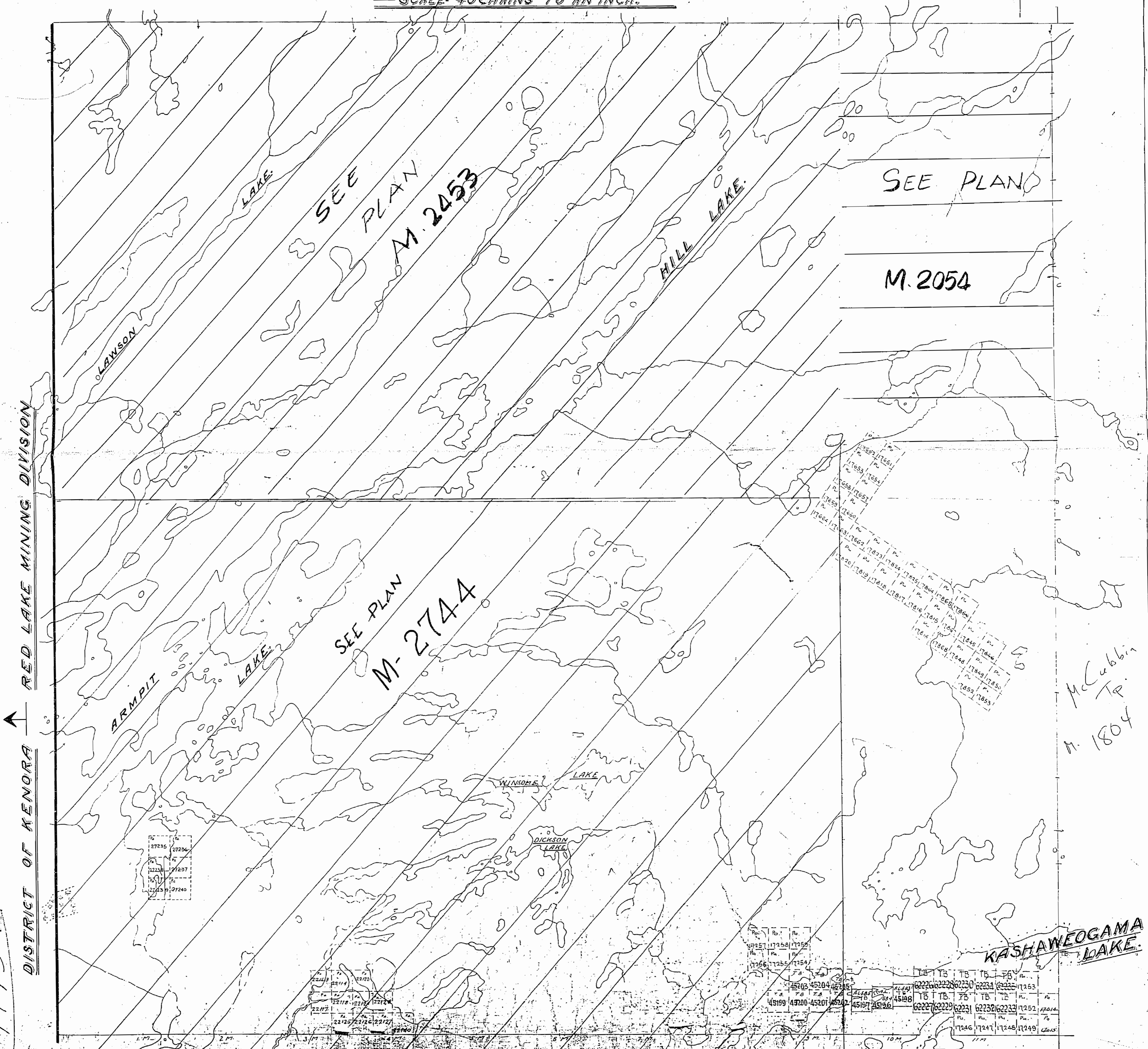
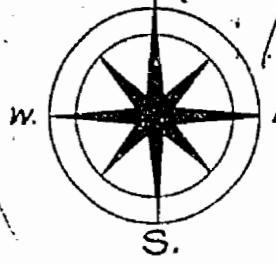
M-1773

N.P. OF KASHAWEOGAMA

PLAN OF NORTHERN PART OF KASHAWEOGAMA LAKE & HILL LAKE AREA

DISTRICT OF THUNDER BAY,
PATRICIA MINING DIVISION.

SCALE 40 CHAINS TO AN INCH.



DISTRICT OF KENORA ← RED LAKE MINING DIVISION

1773

McCubin
M. 1804

KASHAWEOGAMA LAKE.

1773

JAN 10 1963