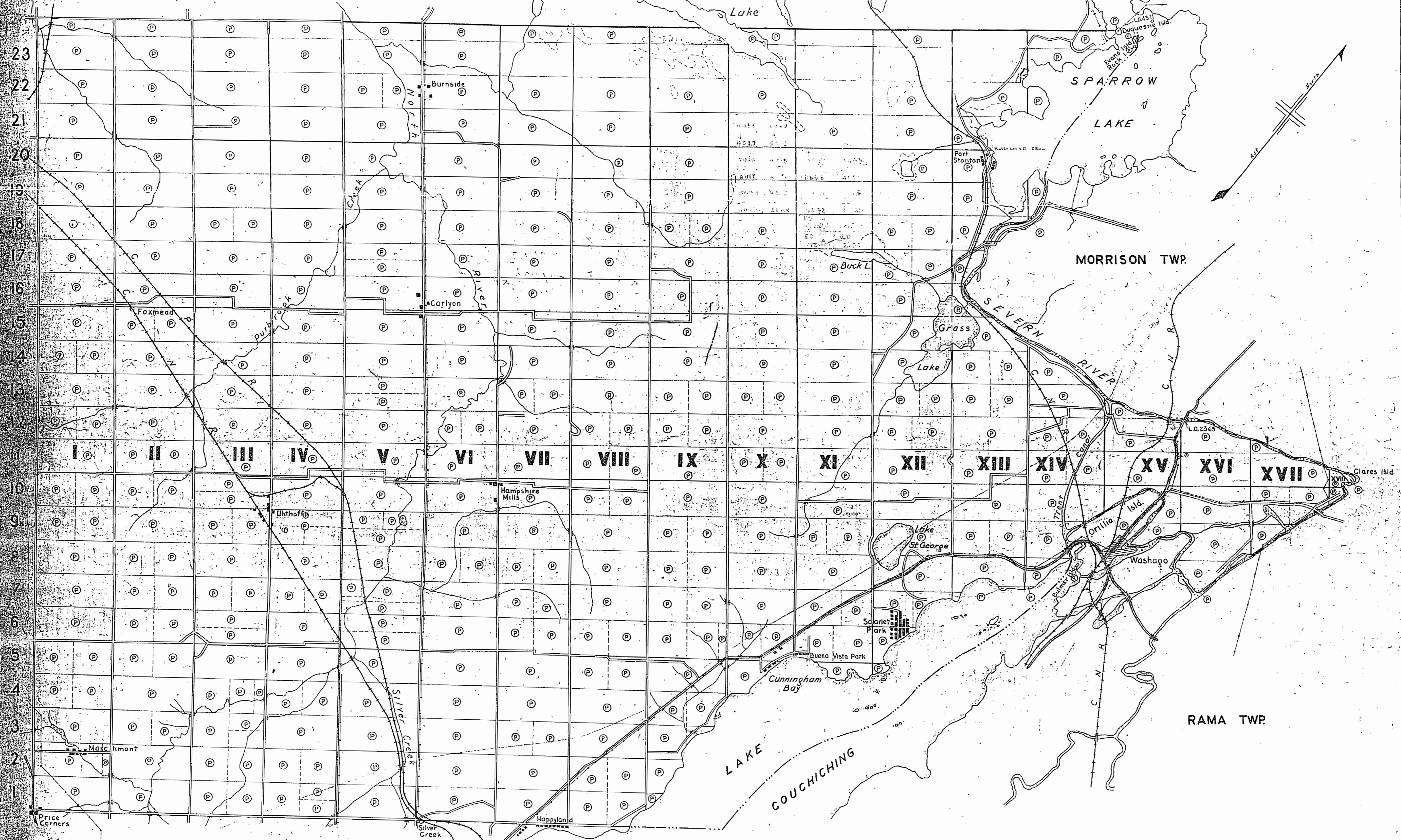


MATCHEDASH TWP.



THE TOWNSHIP  
OF  
**NORTH ORILLIA**

DISTRICT OF SIMCOE  
EASTERN ONTARIO  
MINING DIVISION

SCALE: 1 INCH TO 40 CHAINS

**LEGEND**

- PATENTED LAND
- CROWN LAND SALE
- LICENSE OF OCCUPATION
- LOCATED LAND
- POWER TRANSMISSION LINE
- RAILWAYS
- PAVED ROADS
- ROADS
- BRIDGES
- OPEN SWAMP

**NOTES**

400' surface rights reservation around all lakes and rivers.

DATE OF ISSUE  
JAN. 20 1970  
ONTARIO DEPT. OF MINES

SOUTH ORILLIA TWP.

RAMA TWP.

MORRISON TWP.

PLAN NO. — M 13

DEPARTMENT OF  
ONTARIO

MATCHEDASH TWP.

23  
22  
21  
20  
19  
18  
17  
16  
15  
14  
13  
12  
11  
10  
9  
8  
7  
6  
5  
4  
3  
2  
1

Matchedash Lake

SPARROW LAKE

MORRISON TWP.

SEVERN RIVER

RAMA TWP.

LAKE COUCHICHING

SOUTH ORILLIA TWP.

THE TOWNSHIP OF M137  
**NORTH ORILLIA**  
HURONIA DISTRICT  
DISTRICT OF SIMCOE  
SOUTHERN ONTARIO  
MINING DIVISION  
RESIDENT GEOLOGIST - LONDON  
SCALE: 1 INCH TO 40 CHA

**LEGEND**

- PATENTED LAND.....
- CROWN LAND SALE.....
- LICENSE OF OCCUPATION.....
- LOCATED LAND.....
- POWER TRANSMISSION LINE.....
- RAILWAYS.....
- PAVED ROADS.....
- ROADS.....
- BRIDGES.....
- OPEN SWAMP.....

**NOTES**

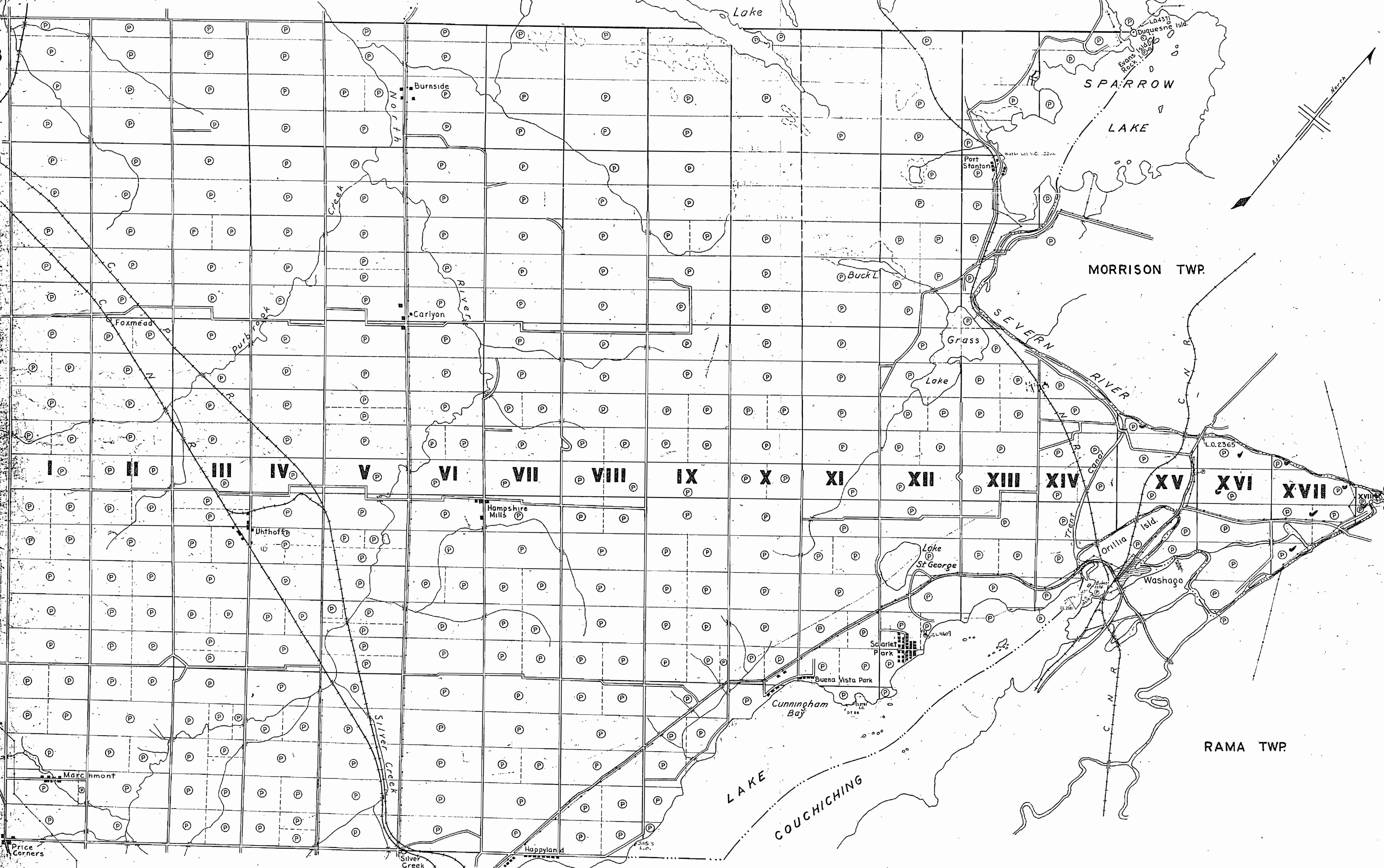
400' surface rights reservation around rivers.

THE PITS AND QUARRIES: CONTRY  
No person shall open, establish or quarry in this township except of a licence issued by the Mining Resources.

NATURAL RESOURCES  
SEP 9 1985  
TITLES SECTION

PLAN NO. - M 137

ONTARIO  
MINISTRY OF NATURAL RESOURCES  
SURVEYS AND MAPPING BRANCH



MATCHEDASH TWP.

Matchedash Lake

THE TOWNSHIP OF NORTH ORILLIA

DISTRICT OF SIMCOE EASTERN ONTARIO MINING DIVISION

SCALE: 1 INCH TO 40 CHAINS

LEGEND

- PATENTED LAND
- CROWN LAND SALE
- LICENSE OF OCCUPATION
- LOCATED LAND
- POWER TRANSMISSION LINE
- RAILWAYS
- PAVED ROADS
- ROADS
- BRIDGES
- OPEN SWAMP

NOTES

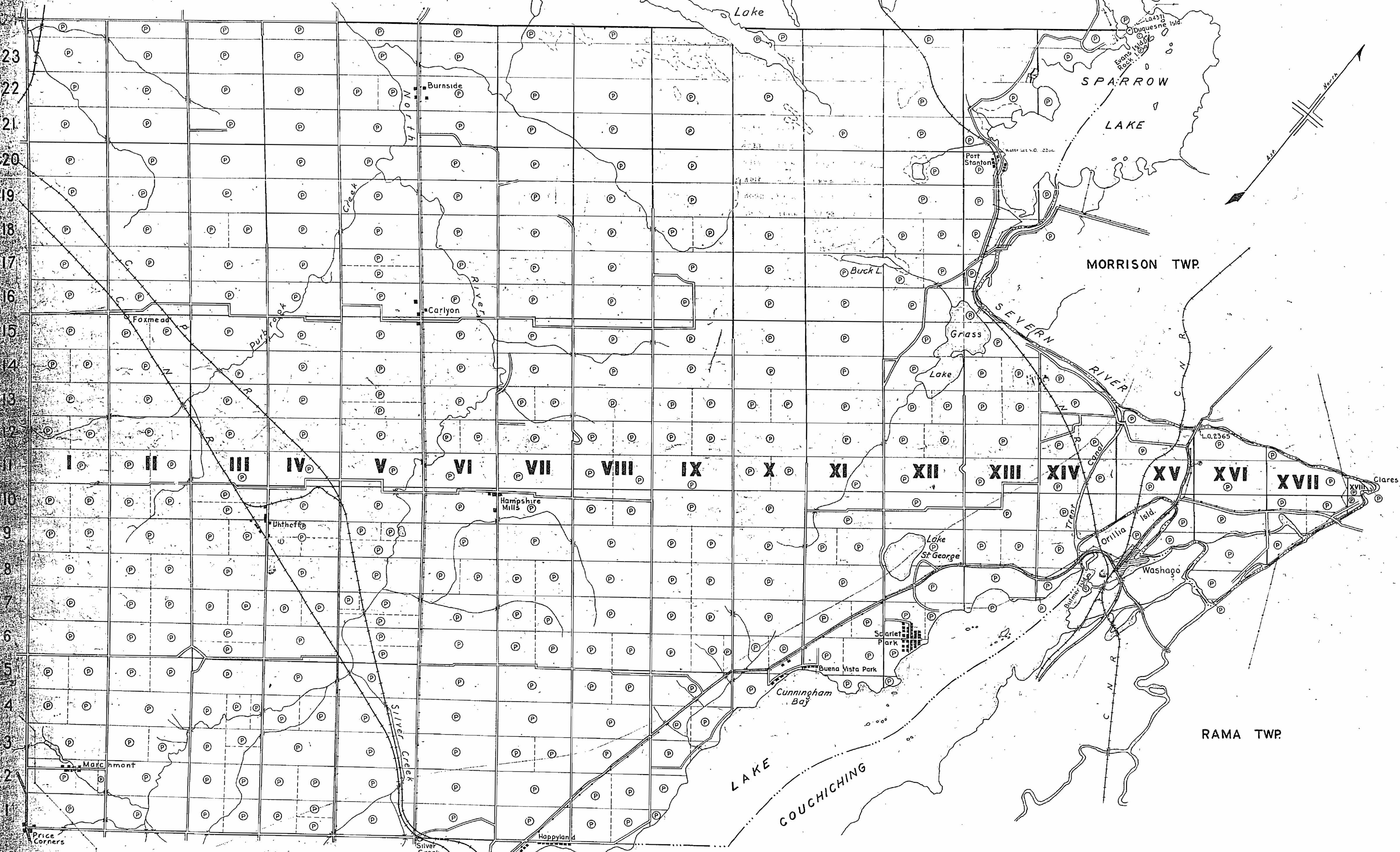
400' surface rights reservation around all rivers.

MINING LANDS - DATE OF ISSUE JAN 29 1973 MINISTRY OF NATURAL RESOURCES

SOUTH ORILLIA TWP.

RAMA TWP.

MORRISON TWP.



PLAN NO. — M. 137

ONTARIO MINISTRY OF NATURAL RESOURCES

MATCHEDASH TWP.

THE TOWNSHIP OF  
OF  
**NORTH ORILLIA**

DISTRICT OF SIMCOE  
EASTERN ONTARIO  
MINING DIVISION

SCALE: 1 INCH TO 40 CHAINS

**LEGEND**

- PATENTED LAND..... (P)
- CROWN LAND SALE..... (S)
- LICENSE OF OCCUPATION..... (L.O.)
- LOCATED LAND..... (Loc)
- POWER TRANSMISSION LINE.....
- RAILWAYS.....
- PAVED ROADS.....
- ROADS.....
- BRIDGES.....
- OPEN SWAMP.....

**NOTES**

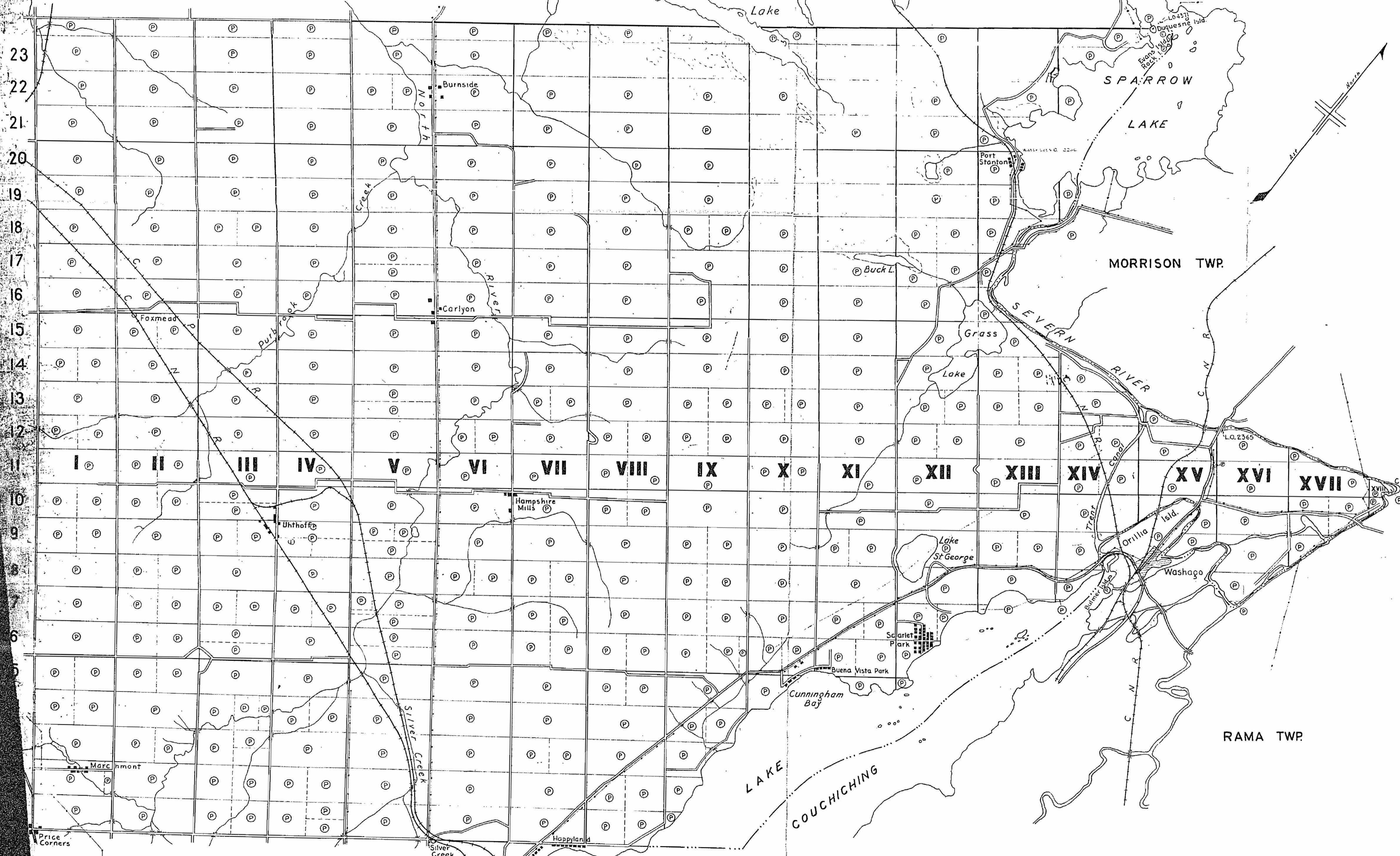
400' surface rights reservation around all lakes & rivers.

THE PITS AND QUARRIES CONTROL ACT, 1971  
No person shall open, establish or operate a pit or quarry in this township except under authority of a licence issued by the Minister of Natural Resources.

MINING LANDS -  
DATE OF ISSUE  
FEB - 1 1974  
MINISTRY  
OF NATURAL RESOURCES

PLAN NO. — M.137

ONTARIO  
MINISTRY OF NATURAL RESOURCES  
SURVEYS AND MAPPING BRANCH



SOUTH ORILLIA TWP.

MORRISON TWP.

RAMA TWP.

23  
22  
21  
20  
19  
18  
17  
16  
15  
14  
13  
12  
11  
10  
9  
8  
7  
6  
5

Price  
Corners

Silver  
Creek

Hopyland

Cunningham  
Bay

LAKE  
COUCHICHING

Buena Vista Park

Scarlet  
Park

Lake  
St George

Washago

Orillia

Lake  
Grass

Buck L.

Port  
Stantons

SPARROW  
LAKE

Matchedash  
Lake

North  
Creek

River  
Carlyon

Purton  
Creek

Foxmead

Uhthoff

Hampshire  
Mills

Clares Isld.

L.O. 2365

SEVERN RIVER

SEVERN RIVER

SEVERN RIVER

SEVERN RIVER

SEVERN RIVER

SEVERN RIVER

SEVERN RIVER

SEVERN RIVER

SEVERN RIVER

SEVERN RIVER

SEVERN RIVER

THE TOWNSHIP OF  
NORTH ORILLIA  
DISTRICT OF SIMCO  
EASTERN ONTARIO  
MINING DIVISION

SCALE: 1 INCH TO 40 CHAINS

**LEGEND**

|                         |          |
|-------------------------|----------|
| PATENTED LAND           | (P)      |
| CROWN LAND SALE         | (C.L.S.) |
| LICENSE OF OCCUPATION   | (L.O.)   |
| LOCATED LAND            | (L.O.C.) |
| POWER TRANSMISSION LINE | (---)    |
| RAILWAYS                | (=)      |
| PAVED ROADS             | (=)      |
| ROADS                   | (---)    |
| BRIDGES                 | (=)      |
| OPEN SWAMP              | (---)    |

**NOTES**

400' surface rights reservation around all rivers.

THE PITS AND QUARRIES CONTROL ACT  
No person shall open, establish or operate a pit or quarry in this township except under the authority of a licence issued by the Minister of Natural Resources.

MINING LANDS -  
DATE OF ISSUE  
FEB - 1 1974  
MINISTRY OF NATURAL RESOURCES

PLAN NO. - M. 137

ONTARIO  
MINISTRY OF NATURAL RESOURCES  
SURVEYS AND MAPPING BRANCH

MATCHEDASH TWP.

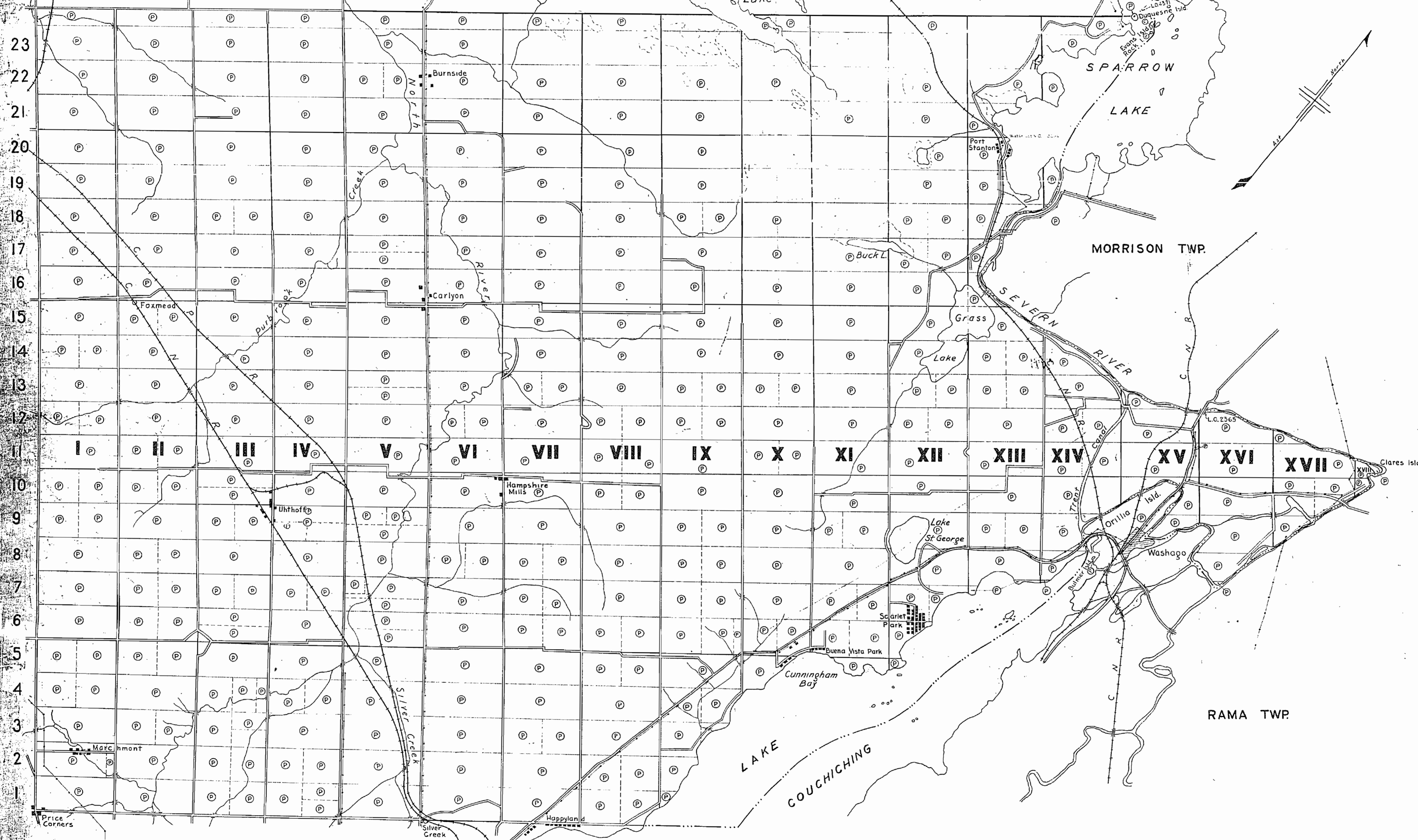
NEOONTE TWP.

SOUTH ORILLIA TWP.

SPARROW LAKE

MORRISON TWP.

RAMA TWP.



MATCHEDASH TWP.

Matchedash Lake

THE TOWNSHIP OF NORTH ORILLIA

DISTRICT OF SIMCOE EASTERN ONTARIO MINING DIVISION

SCALE: 1 INCH TO 40 CHAINS

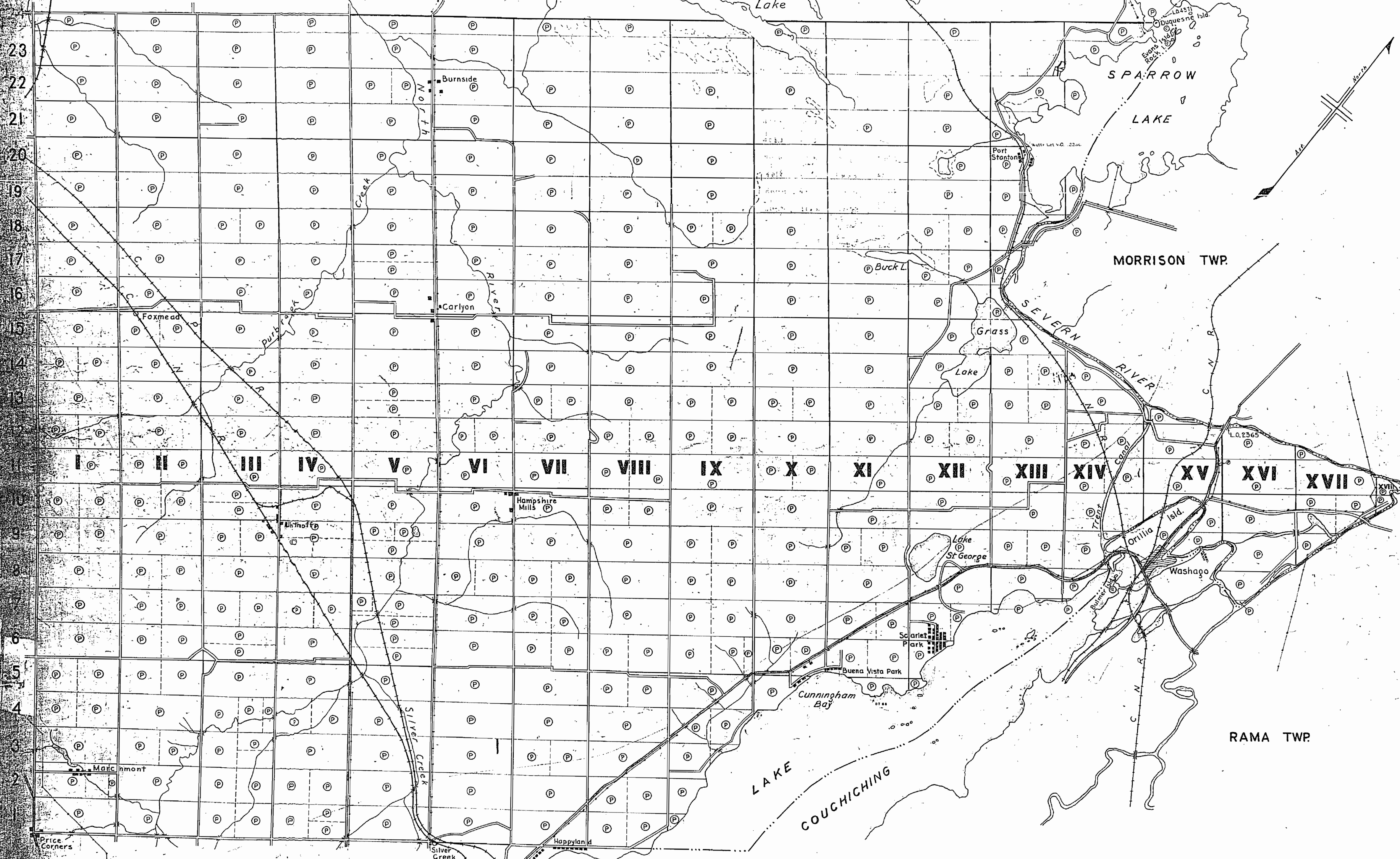
LEGEND

- PATENTED LAND
- CROWN LAND SALE
- LICENSE OF OCCUPATION
- LOCATED LAND
- POWER TRANSMISSION LINE
- RAILWAYS
- PAVED ROADS
- ROADS
- BRIDGES
- OPEN SWAMP

NOTES

400' surface rights reservation around all la- & rivers.

THE PITS AND QUARRIES CONTROL ACT, 1972  
No person shall open, establish or operate a pit or quarry in this township except under authority of a licence issued by the Minister of Natural Resources.



MINING LANDS -  
DATE OF ISSUE  
NOV 19 1975  
MINISTRY  
OF NATURAL RESOURCES

SOUTH ORILLIA TWP.

RAMA TWP.

PLAN NO. - M 137

ONTARIO MINISTRY OF NATURAL RESOURCES SURVEYS AND MAPPING BRANCH

THE TOWNSHIP OF  
OF  
**NORTH ORILLIA**

DISTRICT OF SIMCOE  
EASTERN ONTARIO  
MINING DIVISION

SCALE: 1 INCH TO 40 CHAINS

**LEGEND**

PATENTED LAND .....  
CROWN LAND SALE .....  
LICENSE OF OCCUPATION .....  
LOCATED LAND .....  
POWER TRANSMISSION LINE .....  
RAILWAYS .....  
PAVED ROADS .....  
ROADS .....  
BRIDGES .....  
OPEN SWAMP .....

**NOTES**

400' surface rights reservation around all lakes & rivers.

**THE PITS AND QUARRIES CONTROL ACT, 1971**

No person shall open, establish or operate a pit or quarry in this township except under authority of a licence issued by the Minister of Natural Resources.

DATE OF ISSUE  
JUL 24 1978  
SURVEYS AND MAPPING  
BRANCH

PLAN NO. — M.137

ONTARIO  
MINISTRY OF NATURAL RESOURCES  
SURVEYS AND MAPPING BRANCH

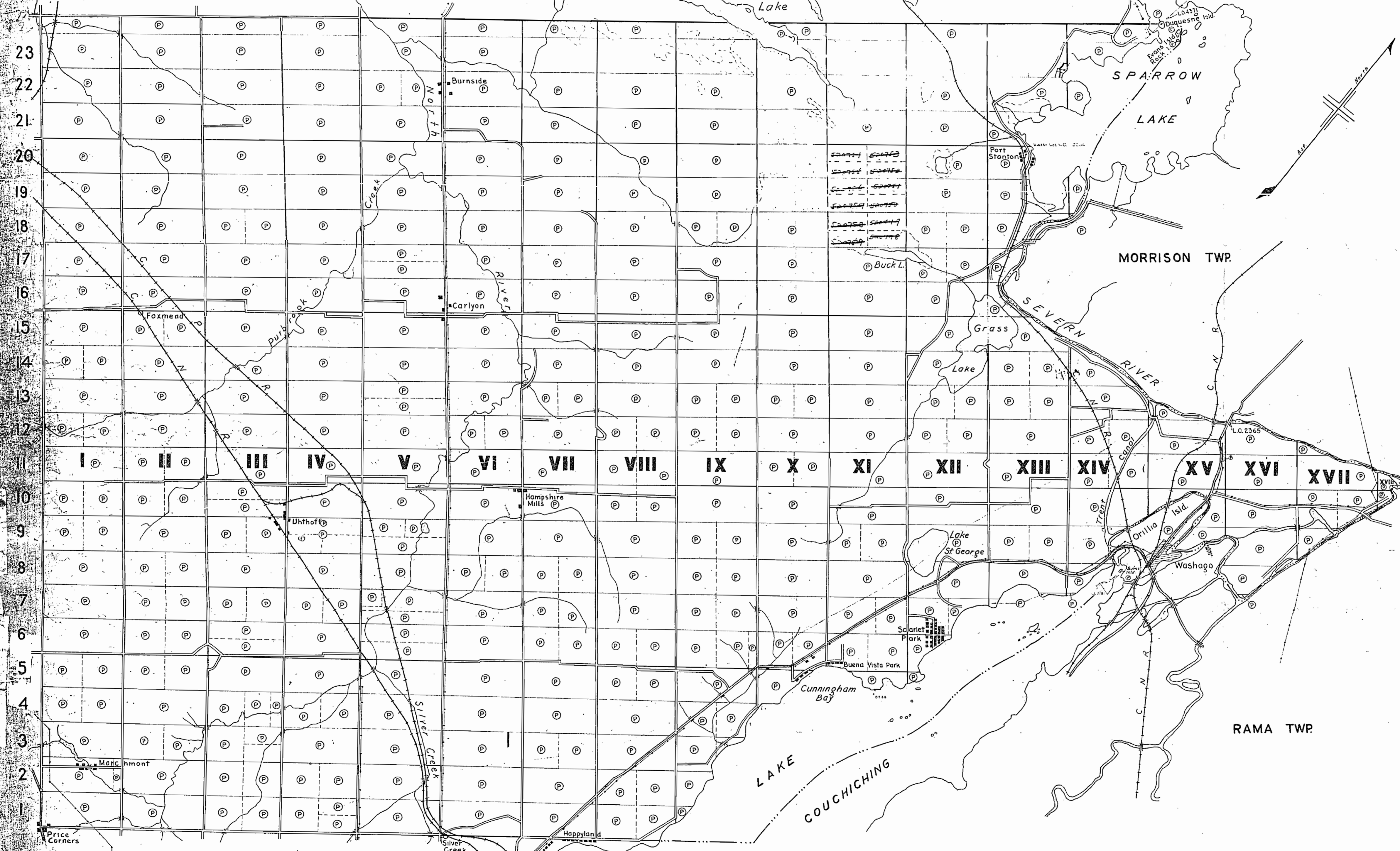
MATCHEDASH TWP.

SPARROW LAKE

MORRISON TWP.

RAMA TWP.

SOUTH ORILLIA TWP.



MATCHEDASH TWP.

THE TOWNSHIP OF  
OF *M-137*  
**NORTH ORILLIA**

DISTRICT OF SIMCOE  
EASTERN ONTARIO  
MINING DIVISION

SCALE: 1 INCH TO 40 CHAINS

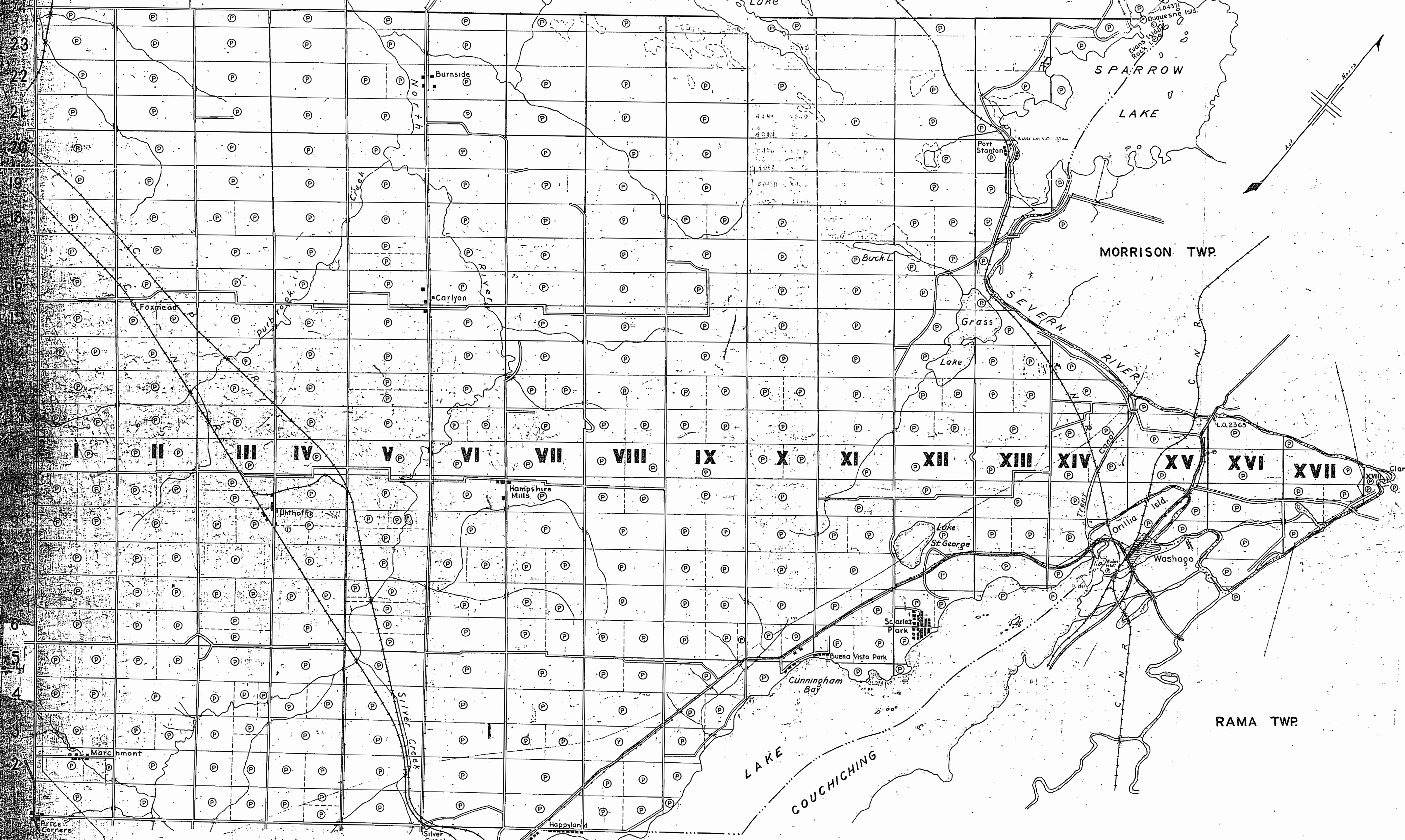
**LEGEND**

- PATENTED LAND. (P)
- CROWN LAND SALE. (C)
- LICENSE OF OCCUPATION. (L.O.)
- LOCATED LAND. (L.C.)
- POWER TRANSMISSION LINE. (---)
- RAILWAYS. (—+—+—+—)
- PAVED ROADS. (—)
- ROADS. (---)
- BRIDGES. (—X—)
- OPEN SWAMP. (---)

**NOTES**

400' surface rights reservation around all lakes & rivers.

THE PITS AND QUARRIES CONTROL ACT, 1971  
No person shall open, establish or operate a pit or quarry in this township except under authority of a licence issued by the Minister of Natural Resources.



23  
22  
21  
20  
19  
18  
17  
16  
15  
14  
13  
12  
11  
10  
9  
8  
7  
6  
5  
4  
3  
2

SOUTH ORILLIA TWP.

MORRISON TWP.

RAMA TWP.

DATE OF ISSUE:  
AUG 24 1980  
SURVEYS AND MAPPING  
BRANCH

PLAN NO. — *M-137*

ONTARIO  
MINISTRY OF NATURAL RESOURCES  
SURVEYS AND MAPPING BRANCH



MATCHEDASH TWP.

Matchedash Lake

SPARROW LAKE

MORRISON TWP.

RAMA TWP.

SOUTH ORILLIA TWP.

THE TOWNSHIP OF "C" Huronia M-137 NORTH ORILLIA

DISTRICT OF SIMCOE EASTERN ONTARIO MINING DIVISION

SCALE: 1 INCH TO 40 CHAINS

LEGEND

- PATENTED LAND.....
- CROWN LAND SALE.....
- LICENSE OF OCCUPATION.....
- LOCATED LAND.....
- POWER TRANSMISSION LINE.....
- RAILWAYS.....
- PAVED ROADS.....
- ROADS.....
- BRIDGES.....
- OPEN SWAMP.....

NOTES

400' surface rights reservation around all lakes & rivers.

THE PITS AND QUARRIES CONTROL ACT, 1971  
No person shall open, establish or operate a pit or quarry in this township except under authority of a licence issued by the Minister of Natural Resources.

DATE OF ISSUE

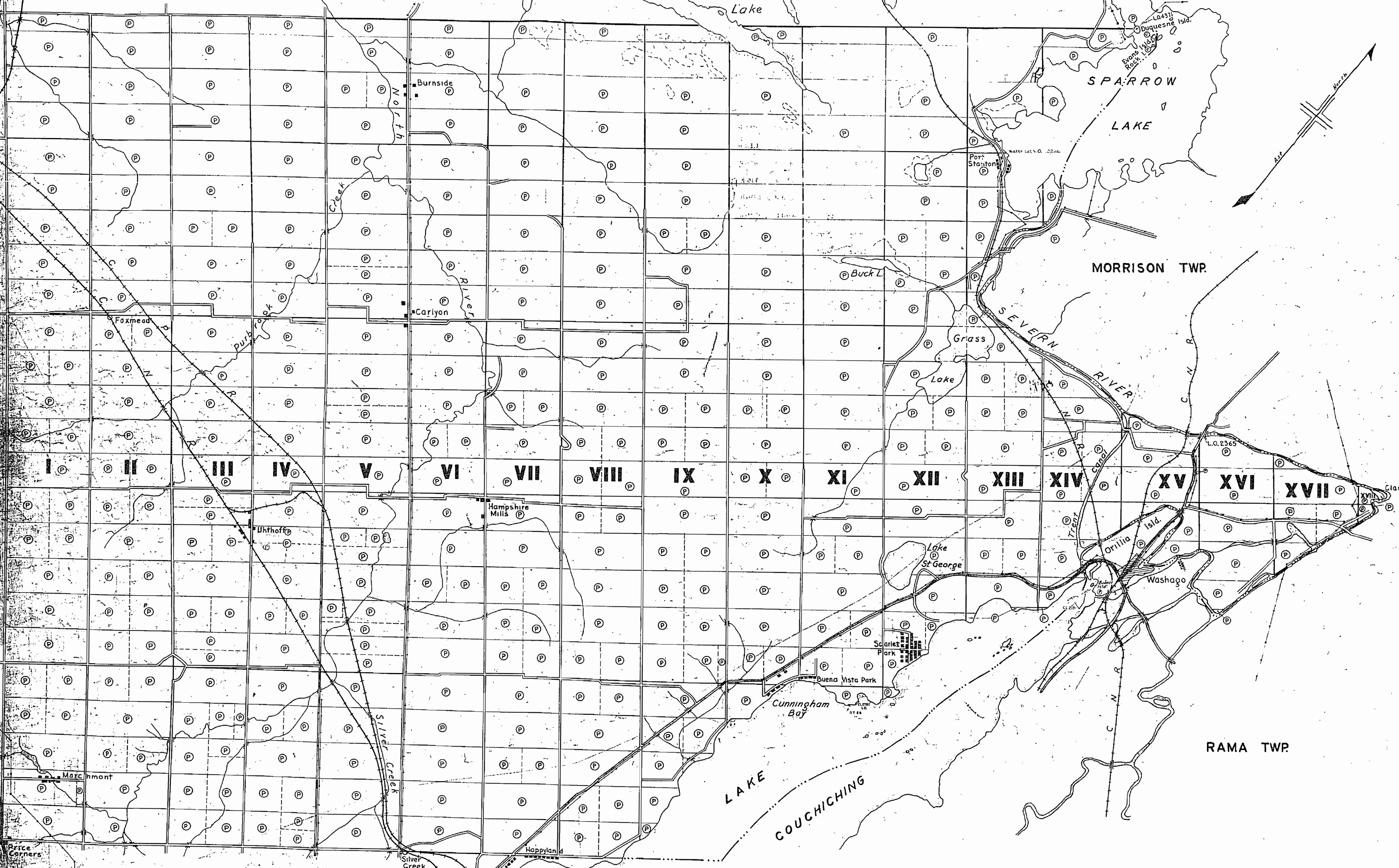
JUL 21 1982

Ministry of Natural Resources TORONTO

PLAN NO. - M-137

ONTARIO MINISTRY OF NATURAL RESOURCES SURVEYS AND MAPPING BRANCH

23  
22  
21  
20  
19  
18  
17  
16  
15  
14  
13  
12  
11  
10  
9  
8  
7  
6  
5  
4  
3  
2



MATCHEDASH TWP.

THE TOWNSHIP  
"C" OF M-137  
**NORTH ORILLIA**  
D. M. HURONIA  
DISTRICT OF SIMCOE  
EASTERN ONTARIO  
MINING DIVISION

SCALE: 1 INCH TO 40 CHAINS

**LEGEND**

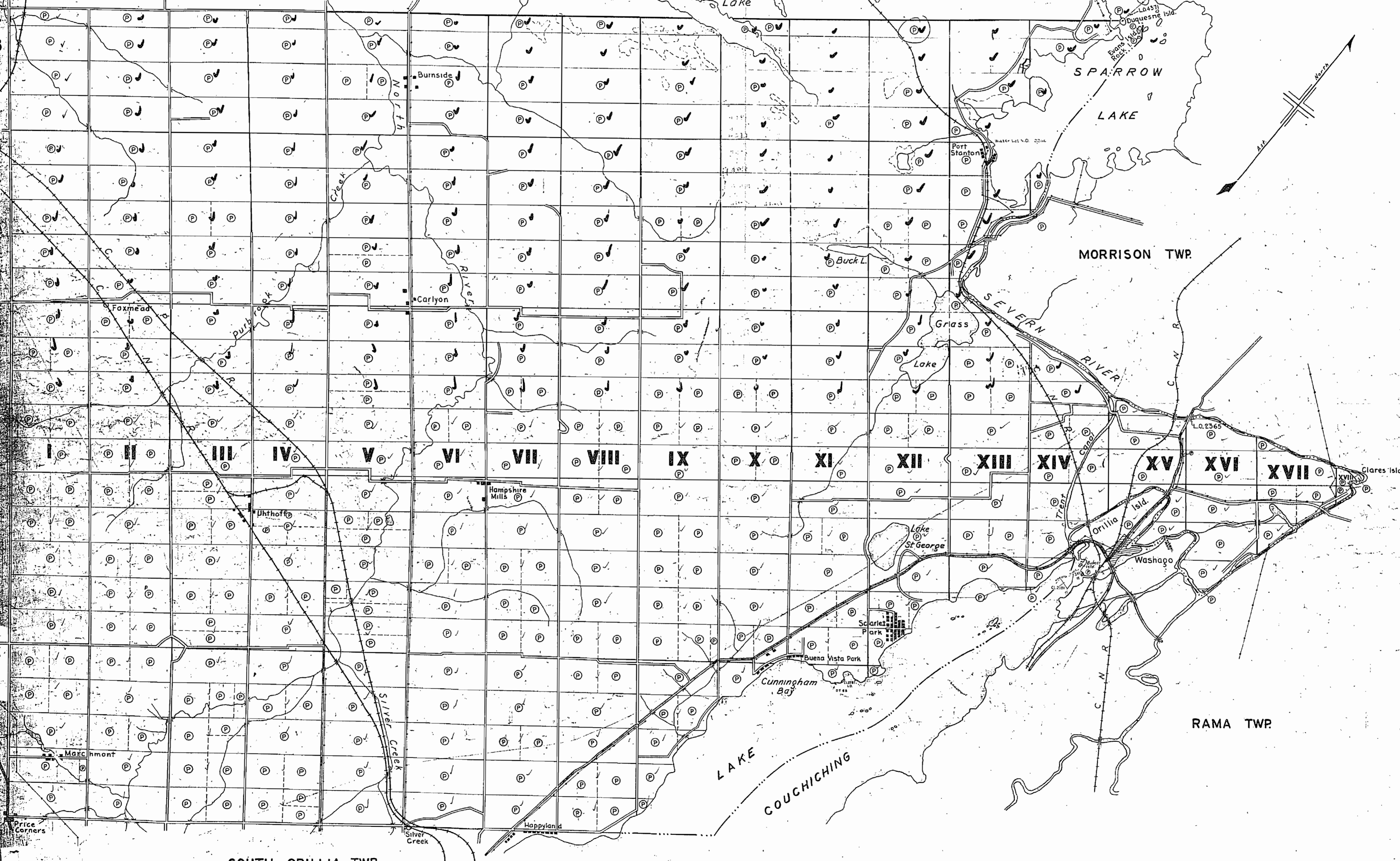
- PATENTED LAND.....
- CROWN LAND SALE.....
- LICENSE OF OCCUPATION.....
- LOCATED LAND.....
- POWER TRANSMISSION LINE.....
- RAILWAYS.....
- PAVED ROADS.....
- ROADS.....
- BRIDGES.....
- OPEN SWAMP.....

**NOTES**

400' surface rights reservation around all lakes & rivers.

THE PITS AND QUARRIES CONTROL ACT, 1971  
No person shall open, establish or operate a pit or quarry in this township except under authority of a licence issued by the Minister of Natural Resources.

23  
22  
21  
20  
19  
18  
17  
16  
15  
14  
13  
12  
11  
10  
9  
8  
7  
6  
5  
4  
3  
2



SOUTH ORILLIA TWP.

MORRISON TWP.

RAMA TWP.

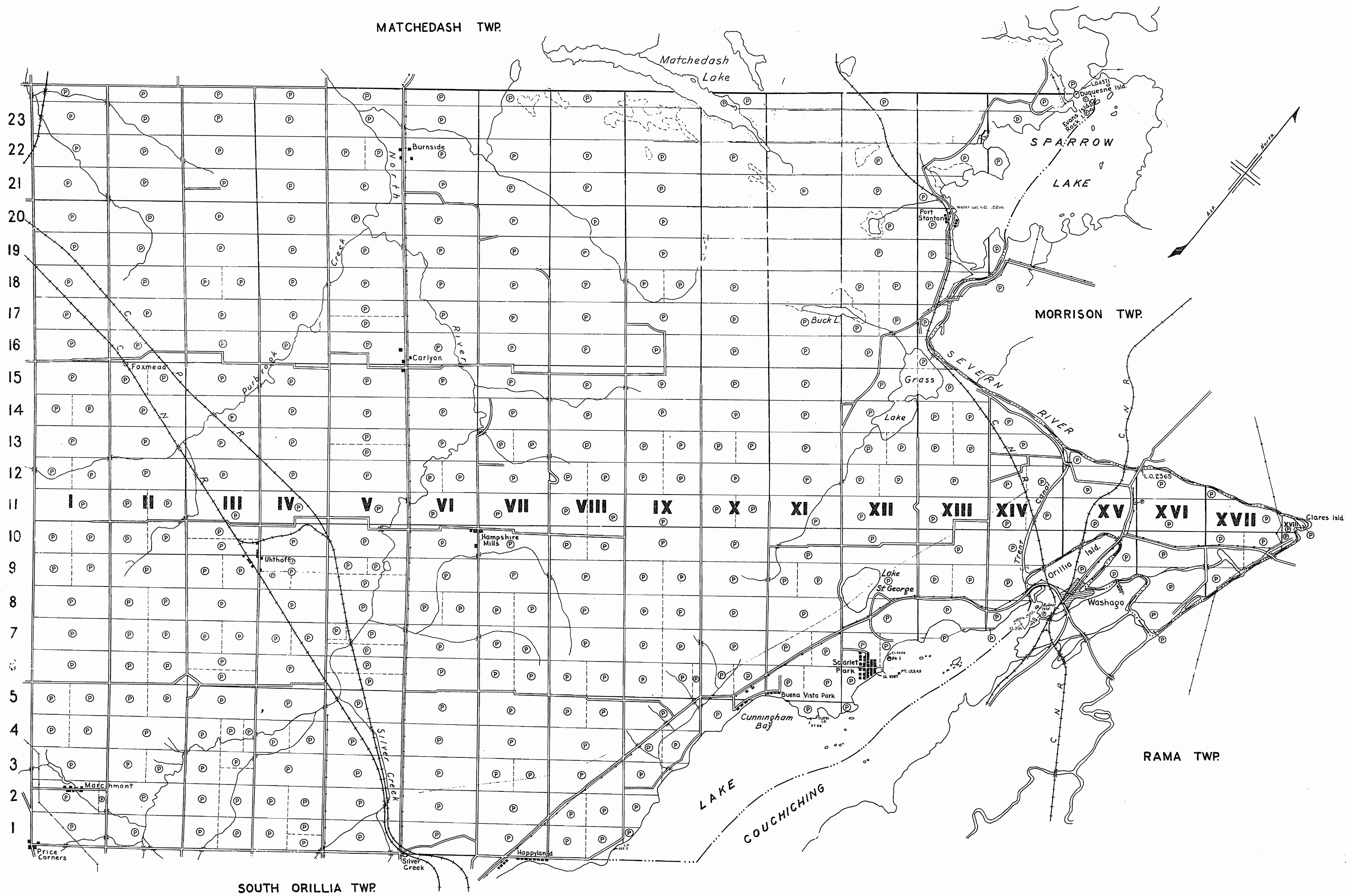
DATE OF ISSUE  
JUL 18 1983  
Ministry of Natural Resources  
TORONTO

PLAN NO. — M-137

ONTARIO  
MINISTRY OF NATURAL RESOURCES  
SURVEYS AND MAPPING BRANCH

W-137

MATCHEDASH TWP.



THE TOWNSHIP  
OF  
**NORTH ORILLIA**

COUNTY OF SIMCOE  
SOUTHERN ONTARIO  
MINING DIVISION

SCALE 1 INCH TO 40 CHAINS

**LEGEND**

- PATENTED LAND ..... P
- LEASE ..... L
- LICENSE OF OCCUPATION ..... L.O.
- SURFACE RIGHTS ONLY ..... S.R.O.
- POWER TRANSMISSION LINE ..... P.T.L.
- RAILWAYS ..... R
- ROADS ..... R.D.
- MINING RIGHTS ONLY ..... M.R.O.
- PATENTED FOR S.R.O. ..... P.F.S.R.O.

**NOTES**

40' surface rights reservation around all lakes and rivers.

THE INFORMATION THAT APPEARS ON THIS MAP HAS BEEN COMPILED FROM VARIOUS SOURCES, AND ACCURACY IS NOT GUARANTEED. THOSE WISHING TO STAKE MINING CLAIMS SHOULD CONSULT WITH THE MINING RECORDER, MINISTRY OF NORTHERN DEVELOPMENT AND MINES, FOR ADDITIONAL INFORMATION ON THE STATUS OF THE LANDS SHOWN HEREON.

SOUTH ORILLIA TWP.

RAMA TWP.

MORRISON TWP.